

Appendix J

Hazardous Materials Technical Study

**HAZARDOUS MATERIALS
TECHNICAL STUDY
MIDWAY AND OLD TOWN
COMMUNITY PLAN UPDATES
SAN DIEGO, CALIFORNIA**

PREPARED FOR:

AECOM
1420 Kettner Boulevard, Suite 500
San Diego, California 92101

PREPARED BY:

Ninyo & Moore
Geotechnical and Environmental Sciences Consultants
5710 Ruffin Road
San Diego, California 92123

April 10, 2012
Project No. 106987001

TABLE OF CONTENTS

	<u>Page</u>
1. INTRODUCTION	1
2. SCOPE OF WORK.....	1
3. PROJECT PURPOSE AND PROJECT AREA DESCRIPTION	3
3.1. Midway Community	3
3.1.1. Central Midway Area.....	3
3.1.2. Pacific Highway (Hwy) Corridor.....	4
3.2. Old Town Community	4
4. ENVIRONMENTAL SETTING	4
4.1. Topography	4
4.2. Geology.....	5
4.3. Surface Waters.....	5
4.4. Groundwater	5
5. PROJECT AREA HISTORY	6
5.1. Aerial Photographs	7
5.2. Topographic Maps	7
5.3. Sanborn Fire Insurance Maps	8
5.4. City Directories.....	11
6. ENVIRONMENTAL DATABASE SEARCH AND REGULATORY INFORMATION....	13
7. ONLINE ENVIRONMENTAL DATABASES AND FILE REVIEWS	32
7.1. SWRCB Geotracker Database.....	32
7.2. DTSC EnviroStor Database.....	36
7.3. CALRECYCLE Solid Waste Information System.....	37
7.4. City of San Diego Solid Waste Local Enforcement Agency (LEA)	38
8. PREVIOUS REPORTS OF FACILITIES WITHIN PROJECT AREA	38
8.1. San Diego Sports Arena.....	38
8.2. 3500 Barnett Avenue	40
8.3. Midway Adult Education Center - 3249 Fordham Street.....	40
8.4. Veterans Village - 2165 Kurtz Street and 3684 Coutts Street	40
8.5. 3229 Sports Arena Boulevard, Map ID 103	42
8.6. Fremont Elementary School - 2375 Congress Street, Map ID 123	43
8.7. Dewey Elementary School - 3251 Rosecrans Street, Map ID 161	44
8.8. Former Pacific Plating Facility - 2182 Hancock Street, Map ID 169	45
8.9. Vietnam Veterans of San Diego - 4141 Pacific Hwy, Map ID 181	46
9. COMMONLY ENCOUNTERED CONDITIONS.....	47
9.1. Asbestos-Containing Materials.....	47
9.2. Polychlorinated Biphenyl Containing Transformers.....	47
9.3. Lead-Based Paint	48
9.4. Miscellaneous Hazardous Materials	48

10. SENSITIVE RECEPTORS	48
11. SUMMARY OF FINDINGS	49
12. IMPACT ANALYSIS	57
12.1. Overview of Impacts.....	57
12.2. City of San Diego Significance Determination Thresholds	58
12.3. California Environmental Quality Act Initial Study Checklist.....	61
13. MITIGATION FRAMEWORK	63
14. LIMITATIONS.....	64
15. REFERENCES	66

Tables

Table 1 – Summary of Sanborn Maps by Street	8
Table 2 – Summary of City Directories by Street.....	12
Table 3 – Project Area Documented Release Summary	24
Table 4 – Sensitive Receptors	48

Figures

Figure 1 – Site Location	
Figure 2 – Release Cases – Overview	
Figure 3 – Release Cases – Central / Midway Planning Area	
Figure 4 – Release Cases – Pacific Corridor Planning Area	
Figure 5 – Release Cases – Old Town Planning Area	
Figure 6 – Sensitive Receptors and Land Use – Overview	
Figure 7 – Sensitive Receptors and Land Use – Central / Midway Planning Area	
Figure 8 – Sensitive Receptors and Land Use – Pacific Corridor Planning Area	
Figure 9 – Sensitive Receptors and Land Use – Old Town Planning Area	

Appendix

Appendix A – Environmental Database Report (On CD)	
--	--

1. INTRODUCTION

Ninyo & Moore has performed a Hazardous Materials Technical Study (HMTS) for the Midway-Pacific Highway (Hwy) Corridor (Midway) and Old Town San Diego (Old Town) Community Plan Updates in San Diego, California. The communities of Midway and Old Town comprise approximately 1,187 acres located in the City of San Diego. These communities are generally bounded to the east by Juan and Taylor Streets; to the north by Interstate 8 (I-8); to the west by Midway Drive, Barnett Avenue and Pacific Hwy; and Laurel Street to the south (Figure 1). For the purposes of this report, the Midway and Old Town communities have been collectively referred to as the project area.

The purpose of this HMTS is to document the presence of properties, which may have been impacted by hazardous materials or wastes, and to document, with respect to the California Environmental Quality Act (CEQA), the significance of impacts from the project area with respect to hazardous materials and wastes, and to discuss measures that can be implemented to reduce or mitigate the potential impacts. This report addresses existing environmental conditions in the project area, to assist the planning process with future land use changes that may be affected by hazardous materials or wastes.

2. SCOPE OF WORK

Ninyo & Moore's scope of work for this HMTS included the activities listed below.

- Reviewed readily available maps (e.g., topographic, geologic, etc.) and environmental reports pertaining to the project area. Documented the existing environmental setting based on available information.
- Performed a project area reconnaissance to document areas of readily apparent, possibly contaminated surficial soil or surface water, improperly stored hazardous materials and wastes, possible sources of polychlorinated biphenyls (PCBs), and possible sources of contamination from activities in the project area and adjacent properties.
- Reviewed readily available historical documents, including aerial photographs, Sanborn© Fire Insurance Maps (Sanborn maps), reverse city directories, and topographic maps, to document the presence or likely presence of hazardous materials or wastes.

- Documented the locations of sensitive receptors such as schools and daycare facilities within the project area and on abutting properties.
- Reviewed federal, state, and local regulatory agency databases for the project area and vicinity to American Society for Testing and Materials (ASTM) standard search distances. The purpose of this review was to document the locations of facilities with unauthorized releases of hazardous materials or wastes to soil and/or groundwater as well as the regulatory status, where available.
- Reviewed the State Water Resources Control Board (SWRCB) GeoTracker website and the California Department of Toxic Substances Control (DTSC) EnviroStor website, to supplement information in the database report and provide a brief description of open unauthorized release cases, regulatory status and/or contaminated properties in the project area vicinity.
- Reviewed readily available local regulatory agency files for the project area and nearby properties of potential environmental concern.
- Evaluated the findings with respect to Questions A, B, and D of Section 8, “Hazards and Hazardous Materials” within Appendix G, “Environmental Checklist Form” of the “Guidelines for Implementation of CEQA.”
- Prepared this HMTS report documenting findings and providing opinions and recommendations regarding possible environmental impacts to the project area from potential releases of hazardous materials or wastes and potential impacts from hazardous materials or wastes from implementation of the Community Plan. Provided programmatic and mitigation measures for identified impacts, where applicable.

The following, which is not intended to be all inclusive, represents out-of-scope items with respect to this HMTS, and, therefore, were not addressed: human health risk assessment, asbestos-containing materials, underground pipelines, radon, lead-based paint, lead in drinking water, wetlands, regulatory compliance, cultural and historic risk, industrial hygiene, health and safety, ecological resources, endangered species, mold, indoor air quality (including vapor intrusion), underground pipelines, and high-voltage power lines. In addition, Ninyo & Moore will not address interpretations of zoning regulations, building code requirements, or property title issues.

3. PROJECT PURPOSE AND PROJECT AREA DESCRIPTION

The City of San Diego is preparing a comprehensive update of the Midway and Old Town Community Plans. The purpose of the Community Plan Update is to reflect the long-term vision for these communities.

The adjacent communities of Midway and Old Town comprise approximately 1,187 acres located in the City of San Diego. These communities are generally bounded to the east by Juan and Taylor Streets; to the north by I-8; to the west by Midway Drive, Barnett Avenue and Pacific Hwy; and to the south by Laurel Street (Figures 1 and 2).

3.1. Midway Community

The Midway community is situated north of the area between Old Town and Peninsula. Midway encompasses approximately 902 acres and includes approximately 3,900 residents (SANDAG, 2010). Although the majority of land use in the Midway community is non-residential, a few multi-family residential complexes are located in the western portion, adjacent to the Peninsula community. The Midway community is comprised of two distinct geographic elements: the Central Midway Area and the narrow Pacific Hwy Corridor.

3.1.1. Central Midway Area

The Central Midway Area comprises the portion of Midway north of Barnett Avenue and Witherby Street (Figure 3). This area consists of numerous shopping centers and institutional facilities. The main focal point of the Central Midway Area is the San Diego Sports Arena. Significant industry in the Central Midway Area includes the Navy's approximately 60 acre Space and Naval Warfare Systems Command (SPAWAR) and West Coast In-Service Engineering Division (NISE West) facilities, located east of Pacific Hwy, west of the railroad tracks, south of Rosecrans Street, and north of Witherby Street. This facility has been used for various aircraft, rocket and missile assembly from approximately 1950 to 1970 by Consolidated Vultee Aircraft Corporation (later known as Convair Aircraft Manufacturing), and the Navy since the 1970s.

3.1.2. Pacific Highway (Hwy) Corridor

The Pacific Hwy Corridor is located south and east of the Central Midway Area, located between I-5 on the northeast, Lindberg Field and Pacific Hwy on the southwest, Laurel Street to the south, and Witherby Street to the north (Figure 4). The Pacific Hwy Corridor contains industrial facilities historically supporting aviation services. More recent development includes conversion of industrial buildings to residential and mixed-use facilities, as well as the recently developed Veterans Village of San Diego (VVSD).

3.2. Old Town Community

The Old Town Community contains approximately 285 acres and is bounded on the north by I-8 and Mission Valley, to the west by I-5, and on the south and east by the Mission Hills/Uptown hillsides (Figure 5). Land use in Old Town is commercially oriented towards the visitor industry. Old Town consists of single and multi-family uses (approximately 700 residents), restaurants, retail shops, offices, parks and museums (SANDAG, 2010). Parklands include Old Town State Park, Presidio Park, and Heritage Park. Old Town also includes a major rail transit station and the CalTrans District 11 Headquarters.

4. ENVIRONMENTAL SETTING

The following sections include discussions of the general topographic, geologic, and hydrogeologic conditions within the project area.

4.1. Topography

Based on the United States Geological Survey (USGS), the Central Midway Area is relatively flat at an elevation of approximately 10 feet above mean sea level (MSL). The Loma Portal Hills are located southwest of the Central Midway Area. The Pacific Hwy Corridor elevation ranges from approximately 20 to 40 feet above MSL, sloping from I-5 towards Lindbergh Field (the San Diego airport). The Old Town Community ranges in elevation from approximately 10 to 20 feet above MSL, near the I-5/I-8 interchange, to approximately 160 feet above MSL at Presidio Park (USGS, 1994; USGS, 1996). The San Diego River and associated Mission Valley are present on the north side of I-8.

4.2. Geology

The Midway community and the western portion of the Old Town community are underlain by artificial fill. The eastern portion of the Old Town area is underlain by very old, undivided, paralic deposits. Areas of landslide deposits are located near the north-central portion of the Old Town area (California Geological Survey, 2008). A more detailed analysis of geologic conditions, including faults, landslides, or other geologic hazards, was not part of the scope of work for this HMTS.

4.3. Surface Waters

The San Diego River is located along the northern boundary of the project area, to the north of I-8. According to the Regional Water Quality Control Board (RWQCB) Water Quality Control Plan for the San Diego Basin, the San Diego River has been assigned beneficial uses for municipal, agricultural, industrial process, industrial service, recreational uses, and wildlife habitat (RWQCB, 2007). A Navy boat channel is located to the south of Lytton Street and Barnett Avenue.

4.4. Groundwater

According to the RWQCB Water Quality Control Plan for the San Diego Basin, the project area is situated within several hydrologic areas, including:

- Lindbergh Hydrologic Subarea of the San Diego Mesa Hydrologic Area, within the Pueblo San Diego Hydrologic Unit (on the southern portion).
- Point Loma Hydrologic Area within the Pueblo San Diego Hydrologic Unit (on the western portion).
- Mission San Diego Hydrologic Sub-area of the Lower San Diego Hydrologic Area within the San Diego Hydrologic Unit (on the eastern portion).

According to the Water Quality Control Plan, there are no existing or potential beneficial uses of groundwater in the Lindbergh Hydrologic Subarea or Point Loma Hydrologic Area. Existing beneficial uses for groundwater in the Mission San Diego Hydrologic Sub-area include agricultural, industrial service supply, and industrial process supply (RWQCB, 2007).

Based on research conducted for properties within the project area (obtained from Geo-Tracker and previously prepared in-house reports), groundwater is present at relatively shallow depths and generally follows local topography. Groundwater appears to flow to the west in the vicinity of Old Town (influenced by Mission Hills), to the north to northeast in the vicinity of the Central Midway Area (influenced by Loma Portal Hills), and towards the southwest along the Pacific Hwy Corridor (towards San Diego Bay). Depth to groundwater also appears to be affected by the presence of these local hills. Groundwater has been encountered on the southern portions of Old Town between 32 to 38 feet below grade, on the Pacific Hwy Corridor between 10 and 20 feet below grade, and on the northern portions of the Central Midway Area between 7 and 11 feet below grade.

5. PROJECT AREA HISTORY

The following sections discuss the general historical development of the project area, as noted during a review of historical aerial photographs, topographic maps, Sanborn maps and city directories.

In general, more intense development in the project area began in the 1800s, with the residential and commercial development of the present day Old Town Area. Aircraft manufacturing and related military facility development along Pacific Hwy and the Central Midway Area coincided with World War II, and included development of the present day SPAWAR facilities. This period also saw major roadway development in the project area, facilitated by construction of a sea wall along the northern portion of the Central Midway Area. Increased industrial development along major roadways and residential development in outlying areas also coincide with World War II. The Sports Arena was present by 1962. Construction of the I-5 and I-8 freeways began in the 1960s.

5.1. Aerial Photographs

Review of aerial photographs is useful in evaluating general land usage, such as residential, commercial, agricultural, or industrial use. Aerial photographs for the years 1953, 1964, 1972, 1981, 1990, 2003, and 2005 were reviewed online at www.historicaerials.com. In general, dense commercial, industrial, and residential development has been present within the project area since at least 1953. By 1972, I-5 and I-8 were present, and the majority of roads had been constructed in their present-day configuration.

The Central Midway Area was primarily developed with residential properties since at least 1953, which were gradually replaced by commercial and industrial facilities. By 1964, the San Diego Sports Arena was present, along with commercial and industrial buildings. The Pacific Hwy Corridor was developed with large industrial buildings since at least 1953. The Old Town community was densely developed with residential and commercial development and parks since at least 1953.

5.2. Topographic Maps

The USGS La Jolla Quadrangle topographic maps dated 1903, 1943, and 1953 were reviewed to evaluate the presence of facilities of potential environmental concern. Due to the small scale of these maps, individual property features were generally not depicted, however, the overall development of the project area was apparent.

In 1903, railroad tracks were depicted in their present location. Pacific Hwy, from the San Diego River to the south, was present in its current location. Several streets and small structures were depicted in Old Town. The roadway presently known as Morena Boulevard appeared to cross the San Diego River. The roadway presently known as Camino Del Rio appeared to parallel the San Diego River to the south, in the vicinity of Old Town. Rosecrans Street was apparent southwest of Pacific Hwy. The project area was denoted as Old Town.

In 1943, Pacific Hwy extended to the north, beyond the San Diego River. Presidio Park and the Junipero Serra Museum were depicted in Old Town. Portions of Sports Arena Boulevard were depicted as an unimproved roadway. Midway Drive was identified as Mission Bay Causeway. Fremont School was depicted on Congress Street. The airport was depicted south of Rosecrans Street.

In 1953, Camino del Rio extended to Rosecrans Street. Pacific Hwy was depicted as four lanes north of Camino del Rio and six lanes south of Camino del Rio. The present day SPAWAR facilities were depicted between the railroad tracks and Pacific Hwy. A seawall was depicted along the northern portion of the Midway community along with additional roadways. Sports Arena Boulevard was known as Frontier Street. Frontier School was depicted in the western parking lot of the present day Sports Arena Complex. Barnard School, Midway School, and George Dewey School were depicted south of Midway Drive.

5.3. Sanborn Fire Insurance Maps

Select Sanborn maps on file at Ninyo & Moore or provided by EDR were reviewed for the project area, where available. A summary of notable environmental conditions is presented in the table below.

Table 1 – Summary of Sanborn Maps by Street

Street Number	Notable Environmental Conditions	Year(s)
Camino Del Rio		
3212	Gas and oil, and auto repair facilities depicted on the eastern corner of Camino Del Rio and Moore Street.	1958
Unaddressed	Auto repair facility depicted on the 3500 block of Camino Del Rio between San Diego Avenue and Congress Street.	1965
3711	Gas and oil facility depicted on the east side of Camino Del Rio between Hancock Street and Moore Street.	
3810, 3846	Gas and oil facility depicted on the northwest corner of Camino Del Rio and Kurtz Street in 1958, and an additional auto repair facility in 1965.	1958, 1965
Congress Street		
3119	Sheet metal and shop facility	1958
3210	Auto repair and auto body facility depicted on the northern corner of Congress Street and Riley Street.	1958, 1965

Table 1 – Summary of Sanborn Maps by Street

Street Number	Notable Environmental Conditions	Year(s)
Couts Street		
3684	Machine shop depicted on the southwest corner of Couts Street and Kurtz Street.	1958, 1959, 1965
Estudillo Street		
3715	Rio Grande Oil Co was depicted on the central portion of the east side of Estudillo Street in 1950 and 1956. Three gasoline tanks were depicted on the southeastern corner of the property and an oil warehouse was depicted on the northern portion of the property. Similar features were depicted in the 1958 and 1959 maps under the name of Armour Oil Co. The 1965 map depicts three additional gasoline tanks but does not indicate a business name.	1950, 1956, 1958, 1959, 1965
Frontier Street		
3150	Gas and oil facility depicted west of Camino Del Rio and Frontier Street intersection.	1958, 1965
Gaines Street		
3985	Auto repair facility depicted with gasoline tanks and a pump house. The facility was located between Congress Street and San Diego Avenue.	1950, 1958, 1965
Hancock Street		
Unaddressed	San Diego Gas & Electric gas regulating plant depicted on the southeast corner of Hancock Street and Witherby Street.	1965
Kurtz Street		
2196	Chemical warehouse depicted on the southwest corner of the intersection of Witherby Street and Kurtz Street.	1956, 1958, 1959, 1965.
2166 or 2170	Adjacent to the chemical warehouse to the east was a structure labeled “dry cleaning & laundry supplies.”	1958, 1959, 1965
Lytton Street		
2844	Property depicted on the northeast side of Lytton Street between Rosecrans Street and St. Charles Street was developed with a gas and oil station in 1950 and 1958, and an auto repair facility in 1965.	1950, 1958, 1965
2846	Auto body paint shop	1958
2902	Gas and oil facility	1965
2916, 2918	Auto repair facility	1950, 1958

Table 1 – Summary of Sanborn Maps by Street

Street Number	Notable Environmental Conditions	Year(s)
Midway Drive		
2754	Gas and oil facility	1965
2811	Gas and oil facility depicted southeast of Rosecrans Street.	1965
3002	Gas and oil facility depicted on the northwest corner of Midway Drive and Rosecrans Street.	1958, 1965
3003	Auto sales and service facility depicted on the southwest corner of Midway Drive and Rosecrans Street.	1965
3020	Auto repair facility	1965
3164	Auto repair facility depicted west of the Midway Drive and Riley Street intersection.	1958, 1965
3166	Gas and oil facility	1958, 1965
3170	Auto repair facility	1958
3189	Gas and oil facility	1965
3800	Auto repair facility	1958
3838	Gas and oil facility depicted on the eastern corner of Frontier Street and Midway Drive.	1958, 1965
Moore Street		
2075	Spray painting depicted on the southern portion of the “electric brooder factory.”	1956, 1958, 1959
3206	Auto repair facility depicted on the north corner of Riley Street and Moore Street.	1965
Pacific Hwy		
3939	Gas and oil facility depicted on the northeast corner of Pacific Hwy and Estudillo Street.	1950 and 1956
3985	Gas and oil facility located on the northeast corner of Wright Street and Pacific Hwy.	1950 and 1956
4085 - 4091	A “cleaning laundry” was depicted on the eastern portion of the building, on the northeast corner of Pacific Hwy and Coutts Street.	1958, 1959, 1965
4149	Gas and oil facility depicted on the northeast corner of Witherby Street and Pacific Hwy.	1940, 1950, 1956
4300 block	Consolidated Vultee Aircraft Corporation in 1950, and later occupied by Convair Aircraft Manufacturing in 1958 and 1965. Activities depicted include machine shop, tool manufacturing, paint spray, metal treating, boiler house, auto repair building, gas and oil facility at 4306 Pacific Hwy.	1950, 1958, 1965
4535	San Diego County Operations Center, warehouses and shop buildings including auto repairs.	1950, 1958, 1965
4594	Oil and gas facility, located on southern corner of Pacific Hwy and Rosecrans intersection.	1940, 1950, 1958
4597	Oil and gas facility, located on eastern corner of Pacific Hwy and Rosecrans intersection.	1940
4602 or 4620	Oil and gas facility, located on northern corner of Pacific Hwy and Rosecrans intersection.	1940, 1950, 1958
4615, 4639, 4649	U.S. Navy Warehouses	1950, 1958, 1965

Table 1 – Summary of Sanborn Maps by Street

Street Number	Notable Environmental Conditions	Year(s)
Riley Street		
3944	Aluminum Foundry & Machine Shop depicted on the west corner of Riley Street and Congress Street.	1958
Rosecrans Street		
3405, 3411	Gas and oil station depicted on the south corner of Rosecrans Street and Midway Drive. An auto wash facility was depicted adjacent to the southwest at 3405.	1958, 1965
3647	Gas and oil facility and incinerator, depicted southeast of Rosecrans Street, along Frontier Street.	1958, 1965
3760	Auto painting facility depicted on northern corner of Rosecrans Street and Kurtz Street.	1950
4004	Gas and oil facility, between Pacific Hwy and Taylor Street.	1950, 1958, 1965
San Diego Avenue		
2250 or 2254	Unidentified facility with "gas and oil in yard," depicted on north corner of Hortensia Street and San Diego Avenue.	1958, 1965
2870	Gas and oil facility depicted on the east corner of Rosecrans Street/Taylor Street and San Diego Avenue.	1940, 1950, 1958, 1965
Taylor Street		
4024, 4070, 4080	State Highway Department Maintenance Yard and Shops, between Juan Street and ATASF railroad tracks.	1940, 1950, 1958, 1965
4100	Gas and oil facility depicted on the north corner of Taylor Street and Juan Street.	1950
Unaddressed	Auto repair facility, between Chestnut Street and Whitman Street.	1965
Wright Street		
3590	Spray painting was depicted on the southwest corner of Kurtz Street and Wright Street.	1965

5.4. City Directories

Available city directories on file at Ninyo & Moore were reviewed for Pacific Hwy and Sports Arena Boulevard within the project area, where available. A summary of notable listings is presented below.

Table 2 – Summary of City Directories by Street

Street Number	General Listing	Year(s)
Pacific Hwy		
Years Reviewed: 1940, 1945, 1955, 1960, 1970, 1975, 1980, 1985, 1990, 1993, 1995, 2003, 2005		
2535, 2843, 3305, 3355, 3359, 3682, 3743, 3753, 3787, 3939, 4090, 4144, 4149, 4176, 4185, 4594, 4597, 4602, 4714	Gas Station/ Service Station/ Oil Company	1940
2843, 3625, 3743, 3787, 3939	Gas Station/ Service Station	1945
2521	Garrett's Union Service Stivers Shell	1955-1970 1975-2005
3743, 3935, 4159, 4636	Gas Station/ Service Station	1955
2905, 4306, 4594, 4620, 4636	Gas Station/ Service Station	1960
4606	Gas Station/ Service Station	1970
3555, 4306, 4606,	Gas Station/ Service Station	1980
3555, 4306, 4606, 4903	Gas Station/ Service Station	1985
3565, 4005	Gas Station/ Service Station	1995
3565, 3569, 4005	Gas Station/ Service Station	2003
3565, 4005, 4035	Gas Station/ Service Station	2005
3605 (Jet Chem Co Mfg), 4081 (Chemisphere Inc chem. mfr)	Chemical mfg	1960 1960
3165 (1945-1960), 3090 (1970), 3150 (1985-1993), 3302 (1945-1995)	Consolidated Vultee Aircraft Corp/ General Dynamics Corp	1945-1995
3885 (Don's Photo Services) 3885 (Affordable Printing Services)	Photo Services	1970-2003 2005
4085 (Pacific Services) 4955 (Belmont Laundry)	Dry Cleaners	1970-2003 1975-1985
4297	Navy Lockheed Martin	1970-1995 2003-2005
4301	Navy	2003
4901 (ERJ Plastics, Precision Plastics)	Plastics	1980-1985
3923	Coatings, Sandblasting	
Limited coverage for Pacific Hwy available for the following years: 1945 (thru 4139), 1965 (thru 2980), 1975 (thru 3957), 1990 and 1995 (thru 4297)		
Sports Arena Boulevard		
Years Reviewed: 1968, 1970, 1975, 1980, 1985, 1990, 1995, 1999, 2004		
2911	Preston Auto Body Shop Westwerk Auto	1980 1985
3106	Earl Scheib Auto	1968
3145	Earl Scheib Auto	1970
3174	Save-Co Cleaners Cal Stores Cleaners	1968 1970
3176	Cal Stores Automotive Center tires and gas station	1975
3589	Dorman's Inc tires and brakes, sales and service	1975-1990
3640	Union Oil Service	1968, 1970
3655	Evans Tire & Service Centers	2004
4109	All Pro Paint & Body	2004
Limited coverage for Sports Arena Boulevard available for the following years: 1975 (beginning 3176), 1990 (beginning 1990)		

6. ENVIRONMENTAL DATABASE SEARCH AND REGULATORY INFORMATION

Computerized, environmental information database searches were performed by EDR. The EDR search included federal, state, and local databases. A summary of the environmental databases searched, their corresponding search radii, and number of noted sites of environmental concern, is presented in the associated EDR reports along with a complete description of the assumptions and approach to the database search. The databases searched and their respective search radii were generally consistent with those described in the ASTM Standard for Phase I Environmental Site Assessments (ESAs) and the United States Environmental Protection Agency (EPA) All Appropriate Inquiry (AAI) regulation.

The review was conducted to evaluate whether properties within the project area or properties within a specified distance of the boundaries of the project area have been identified as having experienced unauthorized releases of hazardous substances or other events with potentially adverse environmental effects. The database report was completed on January 17, 2011. The Executive Summary, along with an electronic copy of the entire database report is provided in Appendix A.

The database search identified numerous properties of potential environmental concern on various databases. In addition, unmapped properties were identified in the vicinity of the project area. Some of these unmapped listings were properly addressed in other databases and are discussed below (includes SPAWAR, Air Force Plant #19, Public Auto Service, and Old Town Burn Dump). Based on the address information provided and/or the types of databases on which the remaining unmapped properties were listed, there is a low likelihood that the environmental integrity of the project area has been adversely affected by these off-site sources.

Facilities and/or properties are identified in the database report by their business name, address and/or an EDR Map ID number, where available. A total of 307 Map IDs were assigned by EDR, which includes properties up to one mile from the project area boundary. Some of the Map IDs refer to different street addresses in close proximity to each other. Of these 307 map locations, approximately 195 Map IDs were mapped within the project area, 25 were mapped to the north, 20 to the east, 37 to the south, and 30 to the west, as follows:

Location	Map ID Numbers
Central Midway Area	26, 28, 29-34, 36, 40-46, 48-52, 54, 57, 59, 60, 62, 63, 67-75, 77-81, 83, 85-87, 90, 92, 93, 95-97, 99, 100, 102, 103, 106, 109, 110, 113, 115, 120-122, 124, 125, 129-131, 133, 134, 136-140, 142, 146, 147, 151, 153, 154, 156, 158, 159, 161-167, 170-172, 175, 176, 178, 180, 182, 186-188, 191, 192, 194, 196, 197, 198, 201, 205, and 209
Pacific Hwy Area	168, 169, 173, 174, 177, 179, 181, 183, 185, 189, 190, 193, 203, 206-208, 210-215, 217, 218, 220, 223, 224, 227, 229, 230, 233, 235, 241, 244, 248, 250-258, 260, 262, 265, and 266
Old Town	27, 35, 37-39, 53, 56, 58, 64-66, 82, 89, 94, 101, 105, 107, 108, 111, 114, 116-119, 123, 126, 128, 132, 144, 145, 148, 149, 155, and 157
North of the project area	1-25
East of project area	47, 91, 127, 143, 152, 160, 195, 199, 202, 216, 219, 221, 228, 231, 232, 237, 243, 245, 263, and 264
South of Laurel Street	267, 268, 270, 271, 273, and 276 - 307
West of Pacific Hwy and Barrett Avenue	55, 61, 76, 84, 86, 88, 98, 104, 112, 135, 141, 150, 184, 200, 204, 222, 225, 226, 234, 236, 238-240, 242, 246, 247, 249, 253, 259, and 261.

Properties with Map IDs 1-21 are located on the north side of the San Diego River and are separated from the project area by this natural hydrogeologic divide. As such, releases at these 21 properties are not anticipated to impact the groundwater quality within the project area.

Based on reports reviewed during this assessment, groundwater flows to the west in the vicinity of Old Town (due to Mission Hills), to the north to northeast in the vicinity of the Central Midway Area (due to the Loma Portal Hills), and towards the southwest along the Pacific Hwy Corridor (towards San Diego Bay). As such, properties to the east of the project (in Old Town) area and properties south of Midway Drive and Lytton Street (in the Central Midway Area) are located in the presumed upgradient location.

The following paragraphs describe the individual databases that identified properties of potential environmental concern, and includes a discussion of the regulatory status of the facilities and potential environmental impact to the project area.

FEDERAL RECORDS

EPA Comprehensive Environmental Response, Compensation, and Liability Information System (CERCLIS) List

The CERCLIS database contains data on potentially hazardous waste sites that have been reported to the EPA by states, municipalities, private companies and private persons, pursuant to Section 103 of the Comprehensive Environmental Response, Compensation and Liability Act (CERCLA). CERCLIS contains sites which are either proposed to or on the National Priorities List (NPL) and sites which are in the screening and assessment phase for possible inclusion on the NPL.

One property within the project area was listed: SPAWAR (AF Plant 19), located at 4297 Pacific Hwy, Building 3 (Map ID 139). Two properties were listed west of the project area (Marine Corp and Naval Training Center, Map IDs 236 and 242), in presumed downgradient locations.

SPAWAR (also referred to as NISE-West), is listed as a federal facility, which is not on the NPL. Site discovery was completed in 1995.

EPA CERCLIS No Further Remedial Action Planned (NFRAP) List

The CERCLIS NFRAP database contains sites that have been removed and archived from the inventory of CERCLIS sites. Archived status indicates that, to the best of EPA's knowledge, assessment at a property has been completed and that the EPA has determined no further steps will be taken to list the property on the NPL. This decision does not necessarily mean that there is no hazard associated with a given site, it only means that, based upon available information, the location is not judged to be a potential NPL site.

Seven properties within the project area were listed. Each of these facilities were not federal facilities or listed on the NPL. A summary of these facilities is provided below.

- Sackett & Pendlebury Boat Builders, located at 3630 Hancock Street, Map ID 29: Discovery completed in 1987, preliminary assessment completed in 1990 - NFRAP, archived in 1990. According to the Envirostor database, the property was developed in 1980 with four warehouses for rent. From 1980 to 1983, Sackett & Pendlebury rented office space. Actual boat building was performed across the street, at Clark Custom Boats. This property was not listed on any other databases. There is no indication of a release at this location.
- The Burke Company 08, located at 3870 Houston Street, Map ID 42: Discovery completed in 1987, preliminary assessment completed in 1988 - NFRAP, archived in 1988. The CalSites validation program confirmed NFRAP in 1994.
- Don Pollock Excavating, located at 3370 Kurtz Street, Map ID 77: Discovery completed in 1987, preliminary assessment completed in 1988 - NFRAP, archived in 1988. This property was not listed on any other database. There is no indication of a release at this property.

-
- Fogerty Oil Company, located at 3148 Midway Drive, Map ID 131: Discovery completed in 1984, preliminary assessment completed in 1985, assigned low priority for further assessment, subsequent preliminary assessment completed in 1988 - NFRAP, archived in 1988. This address is the subject of an open LUST case (under Poor Boy Rental). See below for further information.
 - American Agar & Chem Company, located at 1751 Hancock Street, Map ID 214: Discovery completed in 1987, preliminary assessment completed in 1988 - NFRAP, archived in 1988. This address is also listed in the LUST database (case closed). According to the Envirostor database, stained soil was observed at the property during the Site Screening. The DEH reportedly oversaw cleanup activities and the property was redeveloped (prior to 1994).
 - Baron-Blakeslee Division of Purex, located at 3596 California Street, Map ID 227: Discovery completed in 1986, preliminary assessment completed in 1986, assigned low priority for further assessment, subsequent preliminary assessment completed in 1988 - NFRAP, archived in 1988. See the CORRACTS section below for additional information on this property.
 - Neyenesch Printers Incorporated, located at 2750 Kettner Boulevard, Map ID 260: Discovery completed in 1987, preliminary assessment completed in 1988 - NFRAP, archived in 1988. This facility is also identified as a RCRA-LQG and in the WDS database (discussed below). There is no indication of a release at this property.

An abutting property was listed:

- General Dynamics Convair Division, located at 3302 Pacific Hwy, Map ID 247: Discovery completed in 1986, preliminary assessment completed in 1986 - NFRAP, archived in 1986. Site reassessment performed in 2007, priority level not reported. This property is located downgradient of the project area and is presently used as an at grade parking lot.

Four properties were listed on the CERCLIS NFRAP database outside the project area: Map IDs 278, 287, 292, and 300, located south (downgradient) of the project area.

EPA RCRA Corrective Action (CORRACTS) Facilities List

CORRACTS is a list of handlers with Resource Conservation and Recovery Act (RCRA) Corrective Action Activity. This report shows which nationally-defined corrective action core events have occurred for every handler that has had corrective action activity.

One facility was identified in the project area: Baron-Blakeslee Division of Purex, located at 3596 California Street, Map ID 227, and discussed below. Two properties were listed on the CORRACTS database outside the project area: Map IDs 278 and 287, located south (downgradient) of the project area.

Baron-Blakeslee Division of Purex was identified in the CORRACTS database as a hazardous waste treatment and disposal facility. According to the database report, there are two parcels of land located across the street from each other, known as North and South Parcels. The North Parcel contained a solvent tank farm with 13 above ground storage tanks (ASTs) and one UST. The South Parcel contained the main facility operations and included a distillation unit area, a storm/wash water tank area and a Container Storage Area (CSA). Multiple RCRA Facility Assessments (RFAs) and RCRA Facility Investigations (RFIs) were approved for the entire facility, the North Parcel, the tank farm, and/or the South Parcel in the 1990s and early 2000s. The entire facility was assigned a low corrective action priority in 1988 and 1992.

Other database information indicates that the facility was a former solvent recycling facility that accepted both halogenated and non-halogenated solvents. Waste solvent was processed by distillation to reclaim the solvents as usable product. The facility received a Hazardous Waste Facility Permit in November 1992, however, closed one month later. The DTSC approved the facility closure plan as part of the permit approval process. The closure process was implemented in 1993. The facility was certified closed in October 1994, with the exception of the CSA, where underlying soils were impacted with chlorinated solvents.

Several rounds of soil and groundwater sampling were performed between 1993 and 1996. Soils and groundwater on both the North and South Parcels were found to be contaminated with halogenated volatile organic compounds (VOCs), particularly tetrachloroethene (PCE) and trichloroethene (TCE). Soil gas surveys were performed in 2003 and 2004 to evaluate the indoor air pathway and risk to human health. Results of the studies indicated that VOC levels were above indoor air standards and would require engineering controls on any future building on the site.

On the North Parcel, a leak from a sump at the tank farm released PCE and TCE to underlying soils. Seven groundwater monitoring wells were installed and quarterly groundwater monitoring was initiated. The November 2006 sampling results indicated PCE up to 9 milligrams per liter (mg/ℓ) and TCE up to 76 mg/ℓ. Concentrations of 1,4-dioxane have also been reported. A soil vapor extraction (SVE) pilot test was underway in 2008. This location is presently developed with an at grade parking lot.

In April 2008, the facility submitted a proposal to develop the South Parcel as an airport parking facility (no buildings).

EPA RCRA Treatment, Storage and Disposal Facilities (TSDF) List

The RCRA TSDF database contains selective information on sites that generate, transport, store, treat, and/or dispose of hazardous waste as defined by RCRA. Transporters are individuals or entities that move hazardous waste from the generator offsite to a facility that can recycle, treat, store, or dispose of the waste. TSDFs treat, store or dispose of the wastes.

One facility was identified in the project area: Baron-Blakeslee Division of Purex, located at 3596 California Street, Map ID 227. See the above CORRACTS section above for historical details on this property. This business is no longer in operation at this location.

Three properties were listed on the RCRA TSDf database outside the project area: Map IDs 278, 283 and 287, located south (downgradient) of the project area.

EPA RCRA Generator List

RCRAInfo is EPA's comprehensive information system, providing access to data supporting the RCRA of 1976 and the Hazardous and Solid Waste Amendments (HSWA) of 1984. This database identifies facilities that report generation of reportable quantities of hazardous waste under the RCRA program for the identification and tracking of hazardous waste. The list consists of properties that generate hazardous waste, and is not necessarily indicative of sites where a release of hazardous substances has occurred.

Large Quantity Generators (LQG) generate over 1,000 kilograms of hazardous waste or over 1 kilogram of acutely hazardous waste per month. Four facilities within the project area and four facilities outside the project area were identified. Facilities within the project area include:

- SPAWAR (AF Plant 19), located at 4297 Pacific Hwy, Bldg 3, Map ID 139 (active facility, see Historical Calsites section)
- Baron-Blakeslee Division of Purex, located at 3596 California Street, Map ID 227 (no longer operating at this address, see CORRACTS section)
- Neyenesch Printers Incorporated, located at 2750 Kettner Boulevard, Map ID 260 (see CERCLIS-NFRAP section, no documented release)
- Shell Service Station, located at 2521 Pacific Hwy, Map ID 266 (closed LUST case, see below)

Small Quantity Generators (SQG) generate between 100 and 1,000 kilograms of hazardous waste per month. A total of 67 listings were identified within the project area and 18 listings were identified outside the project area. Note that several of the addresses were listed more than once.

Conditionally Exempt Small Quantity Generators (CESQG) generate less than 100 kilograms of hazardous waste, or less than 1 kilogram of acutely hazardous waste per month. One facility outside the project area was listed.

Non-Generators do not presently generate hazardous waste. Twelve facilities within and five facilities outside of the project area were listed.

EPA Emergency Response Notification System (ERNS) Database

The ERNS database records and stores information on reported releases of oil and hazardous substances.

Eleven ERNS listings were identified in the project area.

- 3760 Hancock Street, Map ID 34. A caller reported that World Forklift Locators was taking old forklift batteries (2600 pounds) out on his boat and dumping the contents in the ocean, during the past couple years. Given the release description, the reported releases do not appear to apply to the project area.
- 4200 Taylor Street, Map ID 35. A small quantity of sodium hydroxide was spilled while making soap.
- 3992 Rosecrans Street, Map ID 65. An unspecified quantity of petroleum solvent was released to the storm drain. The storm drain was pumped by City.
- 3200 Hancock Boulevard, Map ID 78. One gallon of isobutyl alcohol and one gallon of ethyl alcohol was abandoned. No release was reported. Containers were removed by a disposal contractor.
- 3112 Midway Drive, Map ID 131. A caller reported that the September 10, 2007 fire at an auto repair facility caused water run off to enter a storm drain that discharges to the San Diego River.
- 3860 Old Town Avenue, Map ID 148. A gasoline spill (6 gallons) was reported on July 12, 2007 from a hole in the fuel tank of a passenger car. Cleanup was reportedly completed.
- 4297 Pacific Hwy, Map ID 165. A 500 parts per million (ppm) PCB wall unit fan reportedly blew in 1992. General Dynamics was to perform clean up.
- 3535 Enterprise Drive, Map ID 171. A resident reportedly washed approximately 10 gallons of a mixed waste solvent (adhesive remover) to the street. Waste was reportedly generated while removing tile from a floor.
- 2074 Hancock Street, Map ID 179. Asbestos contaminated soil was going onto the sidewalk during cleanup activities. The cleanup was reportedly monitored by the County Department of Health (CODOH).
- 1429 West Palm Avenue, Map ID 257. An unknown material was found in hollow core doors after a fire, later identified as 8% asbestos. CODOH monitored cleanup.
- 1101 West Laurel Street, Map ID 275. An unspecified quantity of TCE was released during a business fire. Materials spilled and burned. No waterways were affected. CODOH monitored cleanup.

The above ERNS listings appeared to be minimal in nature and were cleaned up, as appropriate. These releases are considered insignificant.

Four ERNS listings were identified on abutting properties (downgradient of the project area):

- 3698C Pacific Hwy, Map ID 240. In 2008, a caller reported a leak in a pipe connected to a storage tank. Approximately 200 gallons of jet fuel were released to the ground and the storm drain. Booms were reportedly applied and the released materials cleaned up.
- 3302 Pacific Hwy (Pacific Treatment Company), Map ID 247:
 - An estimated 300 gallons of chromic acid wash was released from the vacuum truck due to operator error. Cleanup was performed.
 - An estimated 150 gallons of rinse water containing 1.8 ppm chrome was released to the storm drain due to overflow on rinse line sump. Cleanup was performed.
 - Five gallons of 1% 2-butoxyethanol, a steam cleaning agent, was spilled by workers doing cleanup at plant. No action was required.

EPA Hazardous Materials Incident Report System (HMIRS) Database

The HMIRS contains hazardous material spill incidents reported to the Department of Transportation (DOT).

Five HMIRS listings were identified in the project area.

- 2221 West Washington (Federal Express), Map ID 217. Four separate reports regarding various damaged or leaking packages were recorded. Leaking containers were placed into salvage drums. Reported releases were minor in nature, cleaned up and are not anticipated to impact the site.
- 1411 West Palm, Map ID 257. A vapor release of ethylene dichloride was reported.

Department of Defense (DOD) List

The DOD list consists of federally owned or administered lands, administered by the DOD, that have any area equal to or greater than 640 acres.

The San Diego Naval Submarine Base was identified southwest (downgradient) of the project area.

EPA Toxic Chemical Release Inventory System (TRIS) List

The TRIS list identifies facilities that release toxic chemicals to the air, water, and land in reportable quantities under the Superfund Amendments and Reauthorization Act (SARA) Title III, Section 313.

Solar Turbines International, located at 2200 Pacific Hwy, Map ID 287, was identified south (downgradient) of the project area.

EPA FIFRA/TSCA Tracking System (FTTS)

FTTS tracks administrative cases and pesticide enforcement actions and compliance activities related to the Federal Insecticide, Fungicide, and Rodenticide Act (FIFRA), Toxic Substance Control Act (TSCA), and the Emergency Planning and Community Right-to-Know Act (EPCRA) over the previous five years. A historical FTTS database tracks cases older than five years.

Five FTTS listings were identified in the project area.

- San Diego County Health Dept, located at 3851 Rosecrans Street, Map ID 85. A FIFRA inspection was performed in 1990; no violations were noted.
- Design for Health Training Center, 3574 Kettner Boulevard, Map ID 230. A TSCA lead, section 402 inspection was performed in 2005; no violations were noted.
- San Diego Unified Port District, located at 3165 Pacific Hwy, Map ID 251. A TSCA lead, section 1018 inspection was performed; no violations were reported.
- Jesses Plating, located at 2680 Kettner Boulevard, Map ID 262:
 - A TSCA PCB inspection was performed in 1994; no violations were reported.
 - An EPCRA violation was reported in 1991 for failure to report to the EPA.

None of these listings were indicative of an unauthorized release within the project area.

One FTTS was identified on an abutting property.

- General Dynamics Corp, located at 3202 Pacific Hwy, Map ID 250. A 1985 TSCA PCB inspection was performed based on a citizen complaint; a violation was reported.

One historical FTTS was identified south of the project area.

Integrated Compliance Information System (ICIS)

The ICIS supports the information needs of the national enforcement and compliance program as well as the unique needs of the National Pollutant Discharge Elimination System (NPDES) program.

Two ICIS listings were identified in the project area and one listing was identified on an abutting property. Civil judicial actions were brought against CalTrans District 11 (Map ID 56) and General Dynamics Corporation (Map ID 247). An EPCRA 325 Action for Penalty was brought against Jesses Plating (Map ID 262).

Facility Index System

The FINDS database contains both facility information and points to other sources of information that contain more detail (FIFRA, TSCA, CERCLIS, TRIS).

A total of 137 FINDS listings were identified, of which 26 were outside the project area. The FINDS database does not generally contain pertinent information regarding releases. Please refer to the database report for further FINDS information.

STATE AND LOCAL

DTSC Historical Cal-Sites

Formerly known as ASPIS, this database contains both known and potential hazardous substance sites. This list is no longer updated by the DTSC and has been replaced by ENVIROSTOR.

One facility within the project area was identified:

San Diego NISE-West, located at 4297 Pacific Coast Hwy, Map ID 165, was identified as a DTSC Annual Workplan (AWP) site. Site Screening was performed in 1992 and a Preliminary Endangerment Assessment was performed in 1997. Background information indicated that the SPAWAR Old Town Campus was an active satellite of SPAWAR Point Loma. The campus encompasses approximately 60 acres of which 95% is covered with building or pavement. Occupied by Lockheed-Martin and the Navy, the base has been utilized for various aircraft, rocket and missile assembly and manufacturing. Contamination is present at various locations and includes heavy metals, PCBs, VOCs, semi-volatile organic compounds (SVOCs), and petroleum hydrocarbons.

According to the city directories and Sanborn maps, this facility was occupied by Consolidated Vultee Aircraft Corporation (later known as Convair Aircraft Manufacturing) from at least 1950 to 1965 and the Navy from 1970 to present. Historical features include machine shops, tool manufacturing, spray painting, and metal treating.

One facility outside and downgradient of the project area (Tow Basin Facility, Map ID 276) was identified.

DTSC School Sites

This listing contains proposed and existing school sites that are being evaluated by the DTSC for possible hazardous materials contamination.

Two school sites were identified west of the project area (Correia Middle School, Map ID 150 and Point Loma High School Addition, Map ID 226).

SWRCB Toxic Pits Listing

The Toxic Pits Cleanup Act Sites database identified sites suspected of containing hazardous substances where cleanup has not yet been completed.

The San Diego International Airport, Lindbergh, Map ID 246 was identified southwest of the project area.

California Water Resources Control Board - Waste Discharge System (WDS)

Four facilities within the project area were identified on the WDS.

- Pacific Hwy Maintenance Facility, located at 4765 Pacific Hwy, Map ID 39. Primary waste was identified as storm water runoff. Primary waste type was listed as non-hazardous solid wastes (trash/garbage/debris-related).
- CalTrans District 11, located at 2829 Juan Street, Map ID 56. Waste types were not reported.
- Port of San Diego, located at 3165 Pacific Hwy, Map ID 251. Active facility that treats sewage. Primary waste is storm water runoff containing high concentrations of chloride, hardness, inorganic salts, or heavy metals or have a high biological oxygen demand (BOD).
- Neyenesch Printers Incorporated, located at 2750 Kettner Boulevard, Map ID 260. Waste types were not reported. Identified as a minor threat to water quality.

NPDES Permits

The NPDES permit database includes a listing of NPDES permits, including storm water. Listing on this database is not indicative of an unauthorized release.

Nineteen properties within and three properties outside the project area were identified as having NPDES permits.

SWRCB Waste Management Unit Database System (WMUDS)/Solid Waste Disposal Sites (SWAT) Database

The WMUDS/SWAT is used for program tracking and inventory of waste management units.

Two properties were identified west and south of the project area (downgradient, Map IDs 222 and 283).

Recycling Facilities (SWRCY)

The SWRCY contains a listing of recycling facilities in California.

Two properties were identified within the project area: Tomra Pacific In, located at 3515 Sports Arena Boulevard, Map ID 87 and Old Town Recyclers, located at 2161 Hancock Street, Map ID 169. Both recyclers accept aluminum, glass and plastic.

Multiple Agency – Release Databases

The LUST Information System is maintained by the SWRCB, pursuant to Section 25295 of the Health and Safety Code, and contains information on leaking USTs. The SWRCB also maintains the Spills, Leaks, Investigations and Cleanup (SLIC) database, which contains similar LUST information as well as information regarding other spills or releases, which may not involve USTs. Many of the facilities identified in the LUST database are also repeated in the CORTESE or HIST

CORTESE databases. The CORTESE database is no longer updated and contains sites that were listed on LUST, SWF/LF, and the DTSC Cal-Sites.

Of the 188 LUST and 77 SLIC listings identified, approximately half were located outside the project area. Also note that many addresses had multiple listings. In these instances, the case number is referenced. Multiple releases at the same property are denoted by sequential numbers (i.e., H21148-001, -002, -003, etc.). A summary of facilities within the project area with documented releases are summarized in the following table along with the release status (i.e., closed or open). Open and closed release cases are depicted on Figures 2 through 5, by Map ID.

The closure date has been provided, where applicable. Note that although most of the release cases have been reported as closed by the overseeing regulatory agency, standards for closure have varied over the years, and may not meet current standards. Research into each of the closed cases is outside the scope of this assessment. However, if redevelopment of a closed release case property is proposed, additional research into the release investigation and/or remediation should be obtained and evaluated.

Table 3 – Project Area Documented Release Summary

Map ID Database Listing-Facility Name	Address	Status
32L-Benton Roofing	3691 Hancock Street	Closed 2000
41LS-Lyle Butler	3612 Kurtz Street	Closed 1998
42L-Golden Boy Pies	3465 Hancock Street	Closed 1990
42LS-Jensen Meat Company	3477 Hancock Street	Closed 1986
44S-Activcare at Point Loma	3423 Channel Way	Closed 1998
53L-San Diego NISE-WEST - SPAWAR Old Town Campus	4635 Pacific Hwy	Open
54L-Contractors Equipment Corp	3860 Sherman Street	Closed 2001
58L-CalTrans	4050 Taylor Street	Closed 2001
59LS-Golden Chariot Trucking	3495 Kurtz Street	Closed 2001
65L-San Diego Trust and Savings Listed twice - One release, case no. H12810-001	4606 Pacific Hwy	Closed 1992
66L-Old Town State Park	4005 Taylor Street	Closed 1988
68L-Nielson Construction Co	3127 Jefferson	Closed 1993
70LS-Texaco. Six releases, case nos. H21148-001 (closed 1987), -002 (closed 1993), -003 (closed 1987), -004 (closed 1997), -005 (open), -006 (open)	3711 W Camino Del Rio	Open
78L-Arco Service Station	3720 W Camino Del Rio	Open
81L-U Haul International	3820 Midway Drive	Closed 2001
85L-Callahan Brothers	3025 Moore Street	Closed 1998
99S-Midas Muffler Shop	3848 W Camino Del Rio	Closed 1994
103L-Mobil Sports Arena	3229 Sports Arena Boulevard	Closed 1993
106L-San Diego Fire Station #20 Two releases, case nos. H21149-001, -002	3305 Kemper Street	Both closed 2002
108S-Santa Fe Shopping Depot	2461 San Diego Avenue	Closed 1999
109L-California Sports Car	3750 Rosecrans Street	Closed 1992
110L-University Real Estate Partner	3106 Sports Arena Boulevard	Closed 1997
113L-Sports Arena Dodge	2950 Kurtz Street	Closed 1991

Table 3 – Project Area Documented Release Summary

Map ID Database Listing-Facility Name	Address	Status
115LS-Howard Taylor Dodge	3740 Rosecrans Street	Closed 1998
120S-RTE Deltec	2727 Kurtz Street	Closed 2009
120L-Public Shuttle/ Golden Arrow Dairy Listed twice - One release, case no. H21150-001	2750 Kurtz Street	Closed 1988
120S-Real Estate Review	2771 Kurtz Street	Closed 1995
122L-Causeway Cleaners & Laundry	3426 Midway Drive	Closed 1990
123L-Fremont Elementary School Listed twice - One release, case no. H36175-001	2375 Congress Street	Closed 2003
125LS-Goodwill Industries	3663 Rosecrans Street	Closed 1992
129L-Foremost Motors	3252 Midway Drive	Closed
131L-First San Diego Properties	3146 Midway Drive	Closed 1984
131LS-Poor Boy Rental	3148 Midway Drive	Open
134LS-Value Motors	3189 Midway Drive	Closed 1986
136S-Sea Breeze Cleaners	3555 Rosecrans Street	Closed 1998
139-SPAWAR (AF PLANT 19)	4297 Pacific Hwy	Open
140L-Peck Buick Inc/Walgreens/Jeep-Eagle. Two releases, case nos. H01561-001 (closed 1987), -002 (closed 1993)	3005 Midway Drive	Closed
143LS-Erry Pinto	4014 Coutts Street	Closed 1991
146LS-Sunbelt Towing/Randolph Strada. Two releases, case nos. H28656-001 (closed 1990), -002 (open)	4370 Pacific Hwy	Open
147LS-Chevron USA Four releases, case nos. H12451-001 (closed 1990), -002 (closed 2008), -003 (closed 2005), H12458-001 (closed 2000)	2959 Midway Drive	Closed
148LS-Thrifty Service Station/Arco Seven releases, case nos. H16531-001 (closed 1987), -002 (closed 1991), -003 (closed 1993), -004 (closed 1993), -005 (closed 1993), -006 (closed 1993), -007 (open)	3860 Old Town Avenue	Open
151LS-Auto Scrubber Car Wash Two releases, case nos. H00779-001, -002	3405 Rosecrans Street	Closed
154L-Public Auto Service, case no. H288269-002	4350 Pacific Hwy	Closed 2007 (GeoTracker)
154L- Estate of Dollie Herbert, case no. H288269-001	4350 Pacific Hwy	Closed 1991
156L-Coast Cleaners	3333 Rosecrans Street	Closed 2002
157L-Bob Stivers Shell	2290 Moore Street	Open
161L-Dewey Elementary School Listed twice - One release, case no. H36169-001	3251 Rosecrans Street	Closed 2004
163LS-US Postal Service. Two releases, case nos. H04474-001 (closed 2000), -002 (closed 1998)	2535 Midway Drive	Closed
165L-General Dynamics	4297 Pacific Hwy	Closed 1993
165L- Space & Naval Warfare	4297 Pacific Hwy	Closed 1999
169L-Empire Lumber Sales Co	2175 Hancock Street	Closed 1995
169S-Pacific Plating. Two releases, case nos. H08560-001 (closed 1997), -002 (open)	2182 Hancock Street	Open
172L-Armored Transport of California	3610 Barnett Avenue	Closed 1994

Table 3 – Project Area Documented Release Summary

Map ID Database Listing-Facility Name	Address	Status
179S-Hoyco Inc	2050 Hancock Street	Closed 1987
179S-Lyon Rural Electric	2074 Hancock Street	Closed 1991
181LS-Vietnam Veterans of SD. Two releases, case nos. H02853-002 (closed 2006), -001 (open)	4141 Pacific Hwy	Open
183S-Old Town Trolley	2115 Kurtz Street	Open
185LS-Simon Levi Co Ltd. Two releases, case nos. H05332-001 (closed 1989), -002 (closed 2007)	2015 Hancock Street	Closed
187S-Loma Portal HD Start Preschool	2905 Cadiz Street	Open
189L-Brad Jacobs	1929 Hancock Street	Closed 1989
190L-Robert McMullan and Sons Listed twice - One release, case no. H03909-001	2053 Kurtz Street	Closed 1988
191L-Nugo Inc/ Arco Service Station Listed twice - One release, case no. H05188-001	2940 Lytton Street	Open
193S-Pacific Services Company	4085 Pacific Hwy	Open
194LS-Hawley Auto Body & Paint/Complete Auto Services. Two releases, case nos. H12948-001 (closed 1988), -002 (closed 2006)	2844 Lytton Street	Closed
198L-O.B. Amour Co Terminal. Two releases, case nos. H03838-001 (closed 1999), -002 (closed 2004)	3540 Estudillo Street	Closed
201L-Gateway Naval Housing	2601 Gearing Drive	Closed 2010 (GeoTracker)
206L-San Diego Storm Station #L	3894 Pacific Hwy	Closed 2001 (GeoTracker)
206L-B's Rental Store	3959 Pacific Hwy	Closed 1998
207L-Arise Scaffolding Equipment/Kenneth Golden Listed twice - One release, case no. H03593-001	3485 Noell Street	Open
209L-Former Admiral Service Station	2702 Lytton Street	Closed 2005
214L-American Agar and Chemical Co	1751 Hancock Street	Closed 1997
215LS-Warehouse	3441 Sutherland Street	Closed 1987
215L-Gray Line San Diego/Goodall Bus Service Listed twice - One release, case no. H31269-001	3442 Sutherland Street	Closed 2001
227L-Baron-Blakeslee Division of Purex	3596 California Street	Open
241S-Hertz Corporation Kettner	3420 Kettner Boulevard	Closed 1991
254L-Alamo Rent-A-Car. Three releases, case nos. H04878-001 (closed 1998), -002 (closed 1993), -003 (closed 2008)	2942 Kettner Boulevard	Closed
256L-\$6.95 a Day Rent-A-Car/Southwest Car Rental Listed twice - One release, case no. H04041-001	2975 Pacific Hwy	Closed 1990
257LS-Ones Family Trust	1411 Palm Street	Closed 1996
260L-Former General Rent-A-Car	2727 Kettner Boulevard	Closed 1999
266L-Dollar Rent A Car	2499 Pacific Hwy	Closed 2004
266L-Bob Stivers Shell #2	2521 Pacific Hwy	Closed 2005

Table 3 – Project Area Documented Release Summary

Map ID Database Listing-Facility Name	Address	Status
266L-Budget Rent-A-Car Listed twice - One release, case no. H03610-001	2535 Pacific Hwy	Closed 2000
274LS-Laurel Street Annex/Solar Turbines Inc Two releases, case nos. H21335-001, -002	1020 West Laurel Street	Both closed 1987
275L-Dollar Rent-A-Car/Thrifty Car Rental Listed twice - One release, case no. H12035-001	1120 West Laurel Street	Closed 1996
BORDER PROPERTIES		
240L-Lindbergh Field Listed twice - One release, case no. H21052-001	3698 Pacific Hwy	Closed 1988
247LS-General Dynamics. 16 releases - H04497-002 (closed 1990), -003 and -004 (both closed 1991), -005 (closed 1992), -001, -006, -007, -008, -009, 010, -011, and -013 (all closed 1997), -012 and -014 (both closed 1998), -015 (closed 2000), SLIC open	3302 Pacific Hwy	LUSTs Closed SLIC Open
247S- United States Air Force	3302 Pacific Hwy	Open
253S-Lockheed Lo-Speed Wind Tunnel	3050 Pacific Hwy	Open
259L-Execair Maintenance Inc/Jimsair Aviation Services/ABX Air Inc. Two releases, case nos. H30614-001 (closed 1995), -002 (closed 2007)	2904 Pacific Hwy/Lindbergh	Closed
Map ID followed by L indicates LUST, S indicates SLIC		

As summarized in the table above, a total of 17 properties within the project area were listed as having open release cases. These properties were further researched in the GeoTracker database (refer to Section 7.1 for additional information obtained from GeoTracker), with one exception. The former Arco station, located at 3720 W. Camino del Rio (78), was listed in 1984 for a gasoline release to groundwater, discovered during UST closure activities. Remedial action was reportedly initiated in 1984. No further information was provided in the database report. This property was not listed in the GeoTracker database. This location has been redeveloped and is presently occupied by a restaurant (Coxitar Mexican Food).

Releases outside of the project area were also evaluated for their potential to impact the project area. Migration of impacted groundwater onto the project area was considered to be the most likely source of impact. Accordingly, upgradient release cases (located west of Old Town and south of Midway/Lytton) within one-quarter mile of the project area were evaluated, as follows:

West of Old Town

- 2440 Hotel Circle Place (Map ID 22) - Two releases, closed 1995 and 2003.
- 2432 Hotel Circle North (Map ID 24) - Closed 1989.
- 4314 Altamirno Way (Map ID 47) - Closed 2000.
- 4014 Coutts Street (Map ID 143) - Closed 1991.
- 1832 West Washing Street (Map ID 202) - Closed 2001.
- 3585 India Street (Map ID 221) - Closed 2001.

- 3535 India Street (Map ID 228/231) - Three releases, closed 1993, 1995, and 2000.
- 2615 State Street (Map ID 263) - Closed 2002.
- 2553 State Street (Map ID 264) - Closed 1999.

South of Midway Drive/Lytton Street

- 3949 West Point Loma Boulevard (Map ID 76) - Open. The Genie Car Wash had a LUST discovered in 1991 during UST removal. Minor soil and groundwater impacts have been delineated. Plume reported as shrinking. A human health risk is being performed.
- 4049 West Point Loma Boulevard (Map ID 84) - Two releases, closed 1993 and 2009.
- 4101 West Point Loma Boulevard (Map ID 88) - Open. Arco operated a gasoline service station between 1959 and 1978 on this property (located on the southern corner of W. Point Loma Boulevard and Barnard Street). According to the November 19, 2010 Site Assessment Report prepared by Stantec Consulting (available on GeoTracker), groundwater is present between 7 to 8 feet below grade and flows towards the north-northeast. Limited soil and groundwater impact was reported on the northern portion of the site. total petroleum hydrocarbons (TPH) as gasoline (TPH-g) was detected in groundwater. The extent of impact is undefined.
- 3475 Kenyon Street (Map ID 141) - Open. Diesel release to soil reported. According to the January 11, 2011 Continued Soil & Groundwater Assessment Report prepared by DPRA Inc. (available on GeoTracker), the property has since been developed with residential condominiums. During redevelopment, soil impacted with petroleum hydrocarbons was encountered and removed in 2006. During initial sampling, TPH as diesel (TPH-d) was detected in soil and groundwater on the eastern portion of the site, near the southwest corner of Kenyon Street and Cabrillo Bay Lane. Subsequent delineation sampling generally defined the extent of impact, which is limited to the property.

In summary, identified releases outside of the project area do not appear to have the potential to impact the project area at this time, due to distance to the project area and/or the reported case status (i.e., closed or soil impact only).

Multiple Agency – UST and Aboveground Storage Tank (AST) Registration List

Information regarding underground and aboveground storage tanks registered with the California SWRCB is provided on the agency's UST list and AST list. Also listed are facilities within a one-quarter mile of the subject site that fall under the jurisdiction of the DEH's UST program. The UST and AST lists consist of properties that have registered tanks, and are not necessarily indicative of properties where a release of hazardous substances has occurred.

A total of 24 facilities were listed in the UST database. Of those 24 properties, ten are located outside the project area. A total of 78 USTs were identified in the Historical UST Registered Database, of which 32 were located outside the project area. A total of 128 properties were identified on the SWEEPS UST database, which was maintained in the 1990s. This database is no longer updated. Of the 128 SWEEP UST listings, 44 were located outside the project area. A total of six ASTs were listed on the AST database, of which two were located outside the project area. Refer to the Release Database section above for a summary of reported releases from USTs.

California Hazardous Materials Incident Report System (CHMIRS)

The CHMIRS contains information on hazardous materials incidents (accidents or spills) reported to the California Office of Emergency Services. Reported releases may include sewage releases from blocked or broken pipes, which is not considered an environmental concern for the purposes of this report.

A total of 35 releases were reported on the database, of which five were located outside the project area. In general, other than the release date, relevant information was not provided in the database listing. Where information is available, releases appear to be limited to minor releases to the storm drain, or from minor vehicle accidents involving petroleum products, or blocked/broken sewage pipes resulting in sewage overflow. Several of the petroleum releases were also reported in ERNS (see above). Significant releases of environmental concern to the soil and/or groundwater appear on other databases (e.g., SLIC, LUST). These reported ERNS releases are not anticipated to have a negative impact on the project area.

SWRCB MCS Database

The SWRCB and RWQCBs partner with the DOD to oversee the investigation and remediation of water quality issues at military facilities.

A total of 32 MCS sites were identified. These listings were generally associated with the SPAWAR facilities (Map ID 53 and 162). Also listed were Map IDs 140, 165 and 305. The SPAWAR listings contained links to the GeoTracker website. According to the addresses provided (e.g., Gate Road, Craig Road, Patterson Road, Gatchell Road) on the GeoTracker database, many of the listings appear to apply to the Point Loma SPAWAR facilities, located southwest of the project area on the Point Loma peninsula. Listed below are the status and available summaries obtained from GeoTracker, and located within or abutting the project area.

- San Diego NISE-West SPAWAR, Map ID 53, Formerly Air Force Plant #19 (AF#19), IR Site 100, Taylor Street Complex, 4635 Pacific Hwy. Open - remediation as of 1/1/2004.
- San Diego MCRD, base-wide issues, 3000 Midway Avenue, Map ID 140. Open - site assessment as of 1/1/1990.
- Space and Naval Warfare Systems, USN-SSC/Pacific Hwy Headquarters, 4297 Pacific Hwy, Map ID 165. Completed - case closed as of 12/15/1999.

SPAWAR, 4301 Pacific Hwy, Map ID 162

- (AF#19), Site 11 Building 3 sanitary sewer line break. Open - site assessment as of 10/28/1996.
- (AF#19), IR Site 21. Completed - case closed as of 10/28/2002.
- (AF#19), Site 1 Building 8, rail road spur; Site 2 Building 8, Disposal Area; Site 7, Building 2, outdoor drain; Site 9 Building 2, floor vaults; and Site 13. Open - site assessment as of 7/1/2003.
- (AF#19), AOCs 1, 2, 3, 4. Open - site assessment as of 5/20/2010.

SWRCB Notify 65

Notify 65 records contain facility notifications about any release that could impact drinking water and thereby expose the public to a potential health risk.

A total of 31 Notify 65 releases were reported on the database, of which 25 were located outside the project area. Details regarding these releases were not provided in the database report. Significant releases of environmental concern to the soil and/or groundwater appear on other databases (e.g., SLIC, LUST). These reported releases are not anticipated to have a negative impact on the project area.

DTSC DEED

The DTSC maintains a list of properties which have recorded deed restrictions. The use of recorded land use restrictions is one of the methods the DTSC uses to protect the public from unsafe exposures to hazardous substances and wastes.

Solar Turbines Inc, located at 2200 Pacific Hwy (downgradient, Map ID 287), was listed in the DEED database.

Drycleaners

The drycleaners database is a list of drycleaner related facilities that have EPA ID numbers. These are facilities with certain SIC codes: power laundries, family and commercial; garment pressing and cleaners' agents; linen supply; coin-operated laundries and cleaning; dry-cleaning plants except rugs; carpet and upholstery cleaning; industrial launderers; laundry and garment services.

A total of 22 drycleaners facilities were identified, of which five are located outside the project area. The following table summarizes facilities listed within the project area, and associated release status, if any.

Drycleaner Sites	Address	Map ID
Traditional Boatworks Inc	3665 Hancock Street	31
Seaworld Creative Services	3505 Hancock Street	42
Bay Side Paint Co	3603 W Camino Del Rio	52

Drycleaner Sites	Address	Map ID
Exponents Inc	3280 Kurtz Street	77
Ital Automotive	3101 Moore Street	80
Practical Cleaners (Listed twice)	3810 Rosecrans Street	93
Ogdens Cleaners	3619A Midway Drive	106
Mr. J's Cleaners	3639 Midway Drive	106
Causway Cleaners & Laundry (LUST closed 1990)	3426 Midway Drive	122
Sea Breeze Cleaners (SLIC closed 1998)	3555 Rosecrans Street	136
Old Town Cleaners	2240 San Diego Avenue	155
Dry Clean for Less	3333 Rosecrans #239	156
Coast Cleaners (LUST closed 2002)	3345 Rosecrans Street	156
US Postal Service (LUST/SLIC closed 1998 and 2000)	2535 Midway Drive	163
Midway Cleaners/Old Town Cleaners #2 (Listed twice)	2383 Midway Drive	170
Pacific Services Company (open SLIC)	4085 Pacific Hwy	193
Boat Depot Inc	4005 Pacific Hwy	203

DTSC Response

The Response database identified confirmed release sites where DTSC is involved in remediation, either in a lead or oversight capacity. These confirmed release sites are generally high-priority and high potential risk.

Two properties were identified on the Response database. San Diego NISE-West, located at 4297 Pacific Coast Hwy (Map ID 165) was identified within the project area (see the Historical Calsites and MCS sections above). Tow Basin Facility, located at 3380 North Harbor Drive (Map ID 276), was identified outside (and downgradient) of the project area.

DTSC HAZNET Database

The HAZNET database contains facility and manifest data extracted from hazardous waste manifests.

A total of 380 HAZNET sites were identified. Listing on this database is not indicative of a release. Refer to the database report for additional information on HAZNET listings.

Air Pollution Control District's (APCD's) Emission Inventory (EMI) Database

The EMI database contains toxic and criteria pollutant emissions data collected by the APCD.

A total of 52 EMI sites were identified, of which nine were located outside the project area. Several of the addresses had multiple listings. Listing on this database is not indicative of an unauthorized release.

DTSC ENVIROSTOR

The DTSC Site Mitigation and Brownfields Reuse Program's Envirostor database identified sites that have known contamination for which there may be reasons to investigate further. Envirostor contains similar information to that which was provided in CalSites.

A total of 29 facilities were listed in the Envirostor database, of which 16 are located outside the project area. See Section 7.2 for additional information on Envirostor information available on line.

Haulers

The Haulers database contains a listing of registered waste tire haulers.

One facility was listed, Performance Team Tires & Wheel, located at 3540 Rosecrans Street (Map ID 136). Listing on this database is not indicative of a release.

DTSC HWP

The HWP database contains a listing of permitted hazardous waste facilities and corrective action (“cleanups”) tracked in Envirostor.

Four HWP sites were identified, of which three were located outside the project area. Baron-Blakeslee Division of Purex, located at 3596 California Street (Map ID 42), was identified within the project area. See the CORRACTS section above for additional information on this property.

7. ONLINE ENVIRONMENTAL DATABASES AND FILE REVIEWS

Online regulatory databases were reviewed by Ninyo & Moore in January 2011 to supplement the environmental database search conducted by EDR. Note that these databases are constantly being updated and it is possible that additional relevant information has been posted since our review. Additionally, files at the City of San Diego Solid Waste Local Enforcement Agency (LEA) for the Old Town Burn Dump were reviewed to obtain more information regarding this dump location. The following is a summary of pertinent information.

7.1. SWRCB Geotracker Database

The SWRCB Geotracker database contains information on properties that impact or have the potential to impact groundwater, including those that require groundwater cleanup as well as permitted facilities such as operating USTs and land disposal sites. The Geotracker database was used to supplement the information in the environmental database report (Section 6.) and provide additional information on open release cases identified within the project areas. Following is a brief summary of available information obtained from GeoTracker in January 2011.

-
- The Old Town Burn Dump, located southeast of the I-5/I-8 intersection. The case was listed as open, but inactive since February 2002. Additional information is provided in the City of San Diego's Report on Refuse Dumps, prepared by the City Planning Commission, Doc No. 306491, filed January 31, 1938 (1938 Report), and summarized in Section 7.4.
 - Kettner Parking Structure, located at 2680 Kettner Boulevard, was entered into the DEH Voluntary Assistance Program (VAP) in December 2010. Investigations performed prior to property redevelopment indicated the presence of heavy metals, polynuclear aromatic hydrocarbons (PAHs) and TPH in subsurface soils. The suspected source of impact was former plating shop operations.
 - Texaco Refining and Marketing, located at 3711 West Camino Del Rio, Map ID 70, had a LUST case opened in 2007. Soil and groundwater has been impacted with gasoline. The extent of soil and groundwater impact has been generally delineated and for the most part, appears to be limited to the property boundaries. Groundwater monitoring has been performed since January 2008. Groundwater is present between approximately 8 to 10 feet below grade and flows towards the southeast. The latest groundwater analytical data (April 2010) indicates TPH-g up to 2,700 micrograms per liter ($\mu\text{g}/\ell$) and benzene up to 480 $\mu\text{g}/\ell$.
 - Parsley-Kennedy Inc (a.k.a. Poor Boy Rental), located at 3148 Midway Drive, Map ID 131, had a LUST case opened in 2007 for a gasoline release to groundwater. Reportedly, in 1984, four USTs were removed from the property. Gasoline-impacted soils were encountered during the removal and limited soil excavation was performed. Groundwater monitoring wells were installed in 1993, at which time free product was reported in three of the five wells. Free product removal began in 1996. The latest groundwater monitoring report (April to September 2010 period) reports that 100 gallons of liquid petroleum hydrocarbons have been recovered through September 2010. Free product still exists beneath the central portion of the property. Groundwater monitoring indicated that impacted groundwater is generally limited to the property boundaries, although the up-gradient extent of the release, beneath Midway Drive, has not been fully delineated (due to access issues). Depth to groundwater ranges between 7 and 10 feet below grade and flows towards the north-northeast. Groundwater monitoring indicates that the plume appears to have stabilized.
 - SPAWAR - Old Town Campus, located on Pacific Hwy, Map IDs 139 and 165, is a 60-acre facility occupied by Lockheed-Martin and the Navy and used in the assembly and manufacturing of aircrafts, rockets and missiles. Contamination is present from previous waste handling practices. Contaminants of concern include heavy metals, PCBs, VOCs, SVOCs, and TPH. Source areas include leaking transformers, USTs, and various spills.
 - Sunbelt Towing Inc, located at 4370 Pacific Hwy, Map ID 146, was entered into the VAP in 2005. The database report indicated a release to soil. No other information was provided.

- Arco #9599, located at 3860 Old Town Avenue, Map ID 148, had an identified release in August 1986. Assessment activities revealed hydrocarbon degraded soil and groundwater at the site. Liquid phase hydrocarbons (LPH) was detected in monitoring wells. Mobile high-vacuum dual phase extraction (HVDPE) events were implemented at the site in late 2008 to address potential LPH, as indicated by excessively high TPH concentrations. The latest document on file is a letter dated November 12, 2010 prepared by Thrifty Oil Co., regarding a request for site closure consideration. Reportedly, during the September to October 2010 45-day and earlier 2007 and 2008 HVDPE events, an estimated 2,780 pounds of hydrocarbons were removed by vapor extraction and approximately 190,000 gallons of groundwater were extracted and treated. During the last event, hydrocarbon removal rates indicated that asymptotic conditions had been reached. Additionally, an estimated 585 pounds of hydrocarbons were believed to have been removed by soil excavation in 2001 and an estimated 200 pounds of hydrocarbons were removed through free product recovery performed between 1996 and 2004. During groundwater monitoring in April 2008, depth to groundwater ranged from 34 to 38 feet below grade. The gradient has been variable and relatively flat. Prior to 2000, the gradient was southerly. In April 2000, the gradient was east-northeast. More recent monitoring indicated flow was southeast.
- Public Auto Service, located at 4350 Pacific Hwy, Map ID 154, was listed as case closed as of February 8, 2007. The closure letter was on file.
- Shell Service Station, located at 2290 Moore Street, Map ID 157, had a case opened in June 2007 based on the results of a due diligence subsurface investigation. This Shell Station is located approximately 50 feet southeast of the Arco Service Station (Map ID 148). According to the November 17, 2009 Site Assessment Report and Updated Site Conceptual Model, prepared by Conestoga-Rovers & Associates, depth to groundwater at Shell ranges from 32 to 35 feet below grade. Groundwater flow at Shell was towards the southwest at 0.004 ft/ft, whereas the Arco Station was reported to the east. However, the two sets of wells have not been benchmarked to a common point. Groundwater plumes from the Arco and Shell facility appear to be co-mingled. Maximum groundwater concentrations at Shell were 36 mg/ℓ TPH-g, 4.3 mg/ℓ TPH-d, 8.8 mg/ℓ benzene, and 0.29 mg/ℓ MTBE. Additional soil and groundwater delineation was needed to the south and east of Shell.
- Pacific Plating, located at 2182 Hancock Street, Map ID 169, had a release discovered in November 2001. The case status is listed as open - remediation as of January 2002. Chlorinated hydrocarbons have reportedly impacted groundwater. This site was entered in the VAP. Electronic reports were not available for this property. See Section 8 for a summary of work performed at this facility by Ninyo & Moore.
- VVSD, located at 4141 Pacific Hwy, Map ID 181, was entered into the VAP in 2002 for a gasoline release to soil. No further information was provided. See Section 8 for a summary of work performed at this facility by Ninyo & Moore.

- Old Town Trolley, located at 2115 Kurtz Street, Map ID 183, was identified as having a release of chlorinated hydrocarbons. No further information was provided.
- Loma Portal Head Start Preschool, located at 2905, Map ID 187, had an oil release to groundwater reported in January 2001. The case is listed as open - remediation. This site was entered in the VAP. Electronic reports were not available for this property.
- Nugo Inc (Arco Facility No. 5007), located at 2940 Lytton Street, Map ID 191, began site assessment activities in 1986. UST removal activities identified additional site impacts. SVE, ground water extraction (pump and treat), and separate-phase hydrocarbons removal activities have been performed. On file was a Site Assessment Report dated January 15, 2010, prepared by Stantec Consulting. According to this report, an estimated 27,000 pounds of hydrocarbons were reportedly removed by the SVE system between 1987 and 1992. The groundwater pump and treat system operated from late 1987 to December 1990. Additional assessment was performed subsequent to these remedial actions. A soil vapor survey performed in 2005 did not indicate a risk to human health from vapor intrusion into site buildings. A 2006 study indicated that natural attenuation through aerobic and anaerobic degradation was occurring. Depth to groundwater ranged from 30 to 43 feet below grade at the site and 13 to 14 feet on off-site properties. The groundwater gradient has been relatively consistent, to the east. Although historically, benzene and MTBE impacted groundwater appears to have migrated off-site, towards the Peninsula Center Office Buildings located at 3065 Rosecrans Street and Hawley Automotive at 2918 Lytton Street, benzene and MTBE concentrations in groundwater appear to be decreasing since 2005. Petroleum hydrocarbon plumes were now generally limited to the property boundaries by 2008.
- Pacific Services Dry Cleaners, located at 4085 Pacific Hwy, Map ID 193, had a case opened in 1993. Groundwater has been impacted with chlorinated hydrocarbons. No further information was available.
- Gateway Naval Housing, located at 2601 Gearing Drive, Map ID 201, had an old UST that was discovered during a preliminary site assessment. The tank was removed under permit, along with 808 tons of contaminated soil. Following completion of the excavation, soil samples confirmed that impact had been removed. A DEH letter dated April 23, 2010 stated that no further action was needed and proposed site closure.
- Kenneth Golden, located at 3485 Noell Street, Map ID 207, was listed in the LUST database for a release of gasoline to groundwater in 1988. The release was discovered when a 550-gallon gasoline UST was closed in place. Liquid phase hydrocarbons were reportedly discovered in January 1998. Groundwater reportedly ranges between 10 and 26 feet below grade and flows to the southwest. Free product has been encountered in nine of the 19 wells located at the property. A vapor extraction system (VES) reportedly operated at this property for one year.

The following information was available for abutting properties.

- United States Air Force, 3302 Pacific Hwy, Map ID 247, had a release reported in April 2009. This case is listed as open assessment and interim remedial action. No further information was provided.
- General Dynamics - Convair Div, located at 3302 Pacific Hwy, Map ID 247, had a case was opened in October 2005. The case status is listed as open and referred to the Regional Board in August 2010.
- Northside San Diego International Airport, located at 3050 Pacific Hwy, Map ID 253, was mapped. Note this location is identified as the Lockheed Lo-Speed Wind Tunnel in the EDR database report. This site is also the former General Dynamics Convair Division facility location. Between 1935 and 1995, General Dynamics and its predecessors (including Consolidated Aircraft Company, Consolidated Vultee Aircraft Company and Convair) performed aircraft and aerospace manufacturing activities at the facility. Facility decommissioning began in 1995 and ended in 1997. Chemicals used at the site included fuels, oils, solvents, paints, acids, metals, and paints. Additionally PCB-bearing building materials were used. Prior to plant decommissioning, impact was found in soil and groundwater. Several phases of investigations took place. Remedial actions were initiated during plant decommissioning. Recent soil and groundwater investigations encountered impact in soil and groundwater. The San Diego County Regional Airport Authority plans on redevelopment of the site to airport related businesses and is conducting additional investigations to assess the potential risk relative to the new site use. The case status is listed as open - assessment and interim remedial action as of September 23, 2010.

7.2. DTSC EnviroStor Database

The EnviroStor database is an online search and Geographic Information System tool for documenting properties with known or potential contamination, and properties where DTSC's environmental oversight or review has been requested or required. A review of the EnviroStor database in January 2011 found five military evaluation/formerly used defense sites (FUDS) properties within the Plan Areas, as follows.

- San Diego Manufacturing Plant, located south of Taylor Street and East of Pacific Hwy, listed as inactive and in need of evaluation as of July 2005. This facility was found to be ineligible on April 18, 1994 since it was never DOD-owned or operated (was a defense plant corporation site).
- Manufacturing Plant Annex (DPC), Pacific Hwy near Barnett Avenue. Ruled as an active DOD site on June 26, 1989.

- San Diego Gun Towers #3 and #4, located at Hicock Street and Midway Drive/ Enterprise Street. Listed as inactive and needs evaluation as of July 2005. No further information provided.
- Midway Drive (a.k.a. Causeway) could not be located but presumed to be along Midway Drive, listed as inactive and needs evaluation as of July 2005. A letter dated October 27, 1945 from the Stickney family indicated that they owned a parcel of land on Midway Drive which was condemned by the U.S. government at the beginning of World War II. This property was reportedly established as a trailer court.

A review of the EnviroStor database found two properties, which were evaluated by the DTSC.

- Pacifica Companies, located at 4350 Pacific Hwy, Map ID 154, was referred to a local agency.
- Truck Terminal, located at 3495 Kurtz Street, was referred to a local agency. A VAP application was submitted on March 15, 2001 for an apparent UST release of gasoline impacting groundwater.

One tiered permit property was listed, Photic of San Diego, located at 3515 Hancock Street. No further information was provided.

The San Diego NISE-West Old Town Campus facility, located at 4297 Pacific Hwy, was listed in the active CORTESE database. According to Envirostor, a Human Health Risk Assessment was completed in September 30, 2010. The DTSC provided its comments to the Navy and granted permission to proceed with the Work Plan. A final Remedial Investigation Report was completed on May 28, 2010. Copies of the reports were not available on line.

7.3. CALRECYCLE Solid Waste Information System

The SWIS database contains information on solid waste, operations, and disposal facilities throughout the State of California. The types of facilities found in this database include landfills, transfer stations, material recovery facilities, composting sites, transformation facilities, waste tire sites, and closed disposal sites. No SWIS facilities were graphically depicted on the SWIS database as being located within 1/8 mile of the project area.

7.4. City of San Diego Solid Waste Local Enforcement Agency (LEA)

Files at the LEA were reviewed by Ninyo & Moore on November 8, 2011 for the Old Town Burn Dump. The dump was referred to as the Old Town Bridge Dump in the Report on Refuse Dumps in the City of San Diego, prepared by the City Planning Commission, Doc No. 306491, filed January 31, 1938 (1938 Report). Maps in the file indicated that the dump is located north of I-8, east of the Morena Boulevard bridge, and south of the San Diego River. The Assessor Parcel Number (APN) for the property was identified as 436-700-0200. The 1938 Report stated that the dump included tree trimmings dumped by the Presidio Park. Testing was performed by the City in August 2000. Elevated concentrations of lead were detected in samples collected from apparent burn materials. No activity appears to have been performed since the 2000 sampling event.

8. PREVIOUS REPORTS OF FACILITIES WITHIN PROJECT AREA

Ninyo & Moore conducted a review of previous in-house assessment reports and other files to obtain information regarding areas of potential environmental concern within the project area. Previous work performed in the project area by Ninyo & Moore for the City of San Diego Redevelopment Agency (SDRA) included environmental assessments at the Sports Arena property and VVSD. UST investigation work was performed by Ninyo & Moore for the San Diego City Schools, Facilities Management (SDCFM) division at the Dewey and Fremont Elementary Schools. Assessment and remediation support under the VAP was provided by Ninyo & Moore at the Former Pacific Plating Facility. A summary of available in house information is provided below.

8.1. San Diego Sports Arena

The SDRA retained Ninyo & Moore to prepare a limited Phase II ESA for areas within the parking lot of the San Diego Sports Arena Complex located at Sports Arena Boulevard and Hancock Streets in San Diego, California. The services included a soil vapor survey in two areas identified as potential environmental concerns. In preparation for the survey, previous environmental reports pertaining to the Sports Arena were reviewed and a limited Phase I ESA was performed for the Sports Arena Square property.

Based on the review of historical information and available records, “The Strip Shop” occupied the building addressed 3360 Sports Arena Boulevard from at least as early as 1984 until approximately 1991. Hazardous materials and wastes located on the site during this time period included methylene chloride (paint stripper) and waste methylene chloride (sludge). Records indicated the presence of a 550-gallon strip tank and waste rinse booth within the building. Inspection reports, dating from 1984 to 1998, were on file; no violations relating to unauthorized releases were noted. Based on the results of the Sports Arena Square Property historical survey, a Limited Phase II ESA was recommended at the former location of the “The Strip Shop.”

A report titled “Soil Investigation for the Proposed Sports Arena Square,” prepared by Woodward-Clyde Consultants, dated 1976, was reviewed. The proposed Sports Arena Square was described as being located in an alluvial flood plain area that was filled in with hydraulically placed or dumped fill in the 1940s. According to the report, eight test borings were drilled to a maximum depth of approximately 80 feet bgs in June 1976. The report stated that the area was underlain by fill soils with minor amounts of rubble and debris to approximately 3 feet below grade, followed by alluvial and embayment type deposits. The deposits were described as silty fine sands and fine sandy silts with some layers of clayey silt and some thin lenses of silty clay. Groundwater was encountered at approximately 11.5 feet bgs in the test borings.

The former Sports Arena Landfill (also known as the historic West Point Loma Dump site or CA-SDi-10, 530H) was identified in previous reports as being located within and adjacent to the southwestern portion of the Sports Arena. This landfill was reportedly utilized by the City of San Diego for trash disposal from approximately 1899 to 1908. Archaeological monitoring reports prepared for various construction activities within the assumed boundaries of the Sports Arena Landfill indicated early 1900 artifacts beneath the Arco gas station facility located at 3580 Sports Arena Boulevard. The report stated that an extensive deposit of late 1800 and early 1900 refuse remains at 6 to 10 feet below grade within the area defined as the dump boundaries.

In September 2004, Ninyo & Moore conducted a soil vapor survey on the Sports Arena Complex. Twenty-four soil vapor samples were collected from the site at 5 feet bgs. Soil vapor samples did not exhibit detectable concentrations of VOCs.

8.2. 3500 Barnett Avenue

Ninyo & Moore prepared a Phase I ESA for a private client in 2002 in relation to the 3500 Barnett Avenue property, located near the intersection of Enterprise Street and Barnett Avenue. Historical resources indicated that the property was occupied by a gasoline service station between approximately 1932 and 1957. Regulatory file reviews indicated the presence of two 1,000-gallon USTs and one 550-gallon UST, all containing gasoline and reportedly abandoned in place in 1973. Ninyo & Moore subsequently performed a geophysical survey which identified four potential UST locations. Trenches were installed in each of the identified anomalies, however, USTs were not encountered nor were visual signs of petroleum hydrocarbons. Groundwater was encountered at the approximate depth of 13.5 feet below grade.

8.3. Midway Adult Education Center - 3249 Fordham Street

Ninyo & Moore performed a Phase I ESA for the 3249 Fordham Street property on behalf of the San Diego Community College District. The property was used as an educational facility since 1944. A building plan dated 1944 identified two 1,000-gallon heating oil USTs on the property.

In 1996, Ninyo & Moore oversaw the removal of two 1,000-gallon USTs and associated piping. Several small holes were observed in each of the USTs. No soil staining or odors were reported. Four UST excavation and 17 UST piping soil samples were collected and analyzed for TPH. TPH was not detected above the reporting limits in any of the samples. The UST excavation and pipeline trenches were backfilled with the excavated soil.

8.4. Veterans Village - 2165 Kurtz Street and 3684 Coutts Street

Ninyo & Moore was retained by the SDRA to perform a Phase I ESA of the Hickman Hall Vietnam Veterans facility located at 2165 Kurtz Street and 3684 Coutts Street. Historical research, document review, and site assessment activities were conducted between March and May 2006. At the time of the ESA, the Hickman Hall facility consisted of approximately one acre of land developed with two commercial/light industrial buildings. The building addressed 2165 Kurtz Street was occupied by VVSD and used as a treatment and rehabilitation center, and the building addressed 3684 Coutts Street was occupied by Sonabend Company, a tailor.

Historical sources indicated that the site was used for storage of lumber until the construction of the current site buildings in the middle 1950s. Historical tenants of the 2165 Kurtz Street building included Spayer Manufacturing, Bradson Gardening Equipment, Gamma Scientific, ARA Food Services, Reynolds Graphics, The Burke Company, SOS Metals, Safeway Steel Products, and VVSD. Historical tenants of the 3684 Cousts Street building included a machine shop, Coast Gear, Inc., and a tailor.

Ninyo & Moore reviewed previous reports and documents pertaining to the subject and adjacent properties. A 2003 Phase I ESA for ServPac properties, adjacent to the north of the site across Kurtz Street, was reviewed. The report indicated that previous occupants of the ServPac properties included a chemical company, manufacturing facilities, oil distributor, and possibly a cleaners.

Files were reviewed at the DEH and the City of San Diego for 4141 Pacific Hwy, located adjacent to the south of the Hickman Hall facility. According to a 2001 Phase I ESA report, the property was previously occupied by a gasoline service station (between 1936 and 1952), a dry cleaner, and a heating company. A geotechnical investigation performed concurrently with the 4141 Pacific Hwy Phase I ESA reportedly indicated the potential presence of groundwater contamination on 4141 Pacific Hwy. A Phase II ESA was recommended.

In April 2003, a Phase II ESA was performed at the 4141 Pacific Hwy property. Soil samples were collected at 16 locations and five groundwater monitoring wells were installed. Three of the soil boring locations and one monitoring well were within the boundaries of what was considered to be the Hickman Hall facility. Soil and groundwater samples were analyzed for total recoverable petroleum hydrocarbons (TRPH), TPH-g, TPH-d, VOCs, SVOCs, and/or organic lead. None of these compounds were detected above the reporting limits in the Hickman Hall samples.

A second round of groundwater sampling in October 2003 indicated the presence of PCE (4.3 $\mu\text{g}/\ell$) and MTBE (1.2 $\mu\text{g}/\ell$) in the Hickman Hall well.

In July 2006, Ninyo & Moore conducted a soil gas survey at the Hickman Hall facility. Soil vapor samples (SV-1 through SV-15) were collected from 15 locations at an approximate depth of 5 feet below grade. Soil vapor samples exhibited concentrations of benzene ranging from below the laboratory reporting limit to 0.15 µg/ℓ, toluene ranging from 0.079 to 0.46 µg/ℓ, 1,2,4-trimethyl benzene (TMB) ranging from below the laboratory reporting limit to 0.061 µg/ℓ, and 1,3,5-TMB ranging from below the laboratory reporting limit to 0.1 µg/ℓ. No other VOCs were detected above the laboratory reporting limit.

A cancer risk analysis was performed using the soil gas survey data. The results of the cancer risk analysis indicated that soil vapors from residual concentrations of benzene presented an excess cancer risk (ECR) of approximately 1 in 73,500,000, less than the default acceptable cancer risk of 1 in 1 million. The results of the non-cancer risk analysis indicated that soil vapors from residual concentrations of benzene and toluene presented a health hazard index to an adult of 0.000238, less than the default acceptable non-cancer health hazard index of 1.0.

8.5. 3229 Sports Arena Boulevard, Map ID 103

The 3229 Sports Arena Boulevard operated as a gasoline station in the 1980s with three 10,000-gallon gasoline USTs. The USTs were removed in 1989. Poned product was apparent within the southern portion of the UST excavation area. Five soil borings were advanced and four groundwater monitoring wells were subsequently installed. Groundwater was encountered between 10 and 11 feet below grade. Soil sample analysis indicated TPH up to 30,400 milligrams per kilogram (mg/kg), varying levels of benzene, toluene, ethyl benzene, and xylenes (BTEX), and organic lead up to 5.8 mg/kg. Groundwater samples exhibited TPH up to 63 mg/ℓ and varying levels of BTEX.

In 1989, Ninyo & Moore advanced eight soil borings and installed five groundwater monitoring wells. Soil and groundwater samples were analyzed for TPH, BTEX and/or organic lead. Based on all available analytical data, the extent of impact appeared to be delineated and limited to the former UST area. An estimated 1,200 cubic yards of petroleum impacted soils exhibiting TPH concentrations above 1,000 mg/kg were identified. A plume of petroleum impacted groundwater in excess of regulatory thresholds appeared to be emanating from the former UST area.

In 1990, Ninyo & Moore oversaw the excavation of impacted soils in excess of 1,000 mg/kg TPH to a depth of approximately 10 feet below grade. Soil sampling and on site laboratory analysis was employed in an effort to remove soils in excess of 1,000 mg/kg TPH. The stockpiled soil was then managed to expedite natural chemical and biological degradation by adjusting the moisture and oxygen content by wetting and covering in black plastic. After a sufficient length of time, 42 soil samples were collected from the stockpiled soils and analyzed for TPH using simple, random, non-stratified sampling procedures. TPH confirmation soil samples were generally below the reporting limits. Six of the samples exceeded 100 mg/kg; the highest reported concentration was 658 mg/kg. All samples were below the industrial action level of 1,000 mg/kg. Stockpiled soils were recommended for re-use as backfill material from the UST excavation area.

Groundwater sampling was conducted after excavation of petroleum-impacted soils, gauging indicated that groundwater beneath the property flows to the north. Groundwater samples were collected from eight wells and analyzed for BTEX. The highest concentrations were detected in the well located downgradient of the former UST area. Wells located upgradient and downgradient of NM-3 were generally below the reporting limits for BTEX constituents. According to the GeoTracker database, this case was closed in 1993.

8.6. Fremont Elementary School - 2375 Congress Street, Map ID 123

The SDCSFM retained Ninyo & Moore to conduct a Phase II ESA for a 1,500-gallon UST abandoned in place in 1998. The UST was located in the sidewalk near the intersection of Ampudia Street and Jefferson Street. This UST was removed of product, purged of vapors, cleaned and abandoned in place by filling with approximately ten cubic yards of cement

slurry in March 1998. During the abandonment, a soil sample was collected from the northeastern end of the UST at approximately 16 feet below grade (approximately 3.5 feet below the UST bottom). Soil sample analysis indicated TPH-d at a concentration of 32,263 mg/kg.

In March 2002, Ninyo & Moore installed two soil borings: one near the northeastern end of the UST where the confirmation soil sample was collected and one between the UST and nearest school building. Soil samples were collected at 5-foot intervals to a maximum depth of 40 feet below grade. Soils encountered during the assessment included dense to very dense silty, clayey fine sand. A total of 12 soil samples were submitted for TPH analysis; TPH was not detected above the reporting limits in any of the samples. Additionally, a 20 foot sample, collected near the northeastern end of the UST, was additionally analyzed for VOCs and SVOCs, which were not detected above the reporting limits. Sample analysis indicated that the TPH-d release was limited and had not migrated beneath the school site.

8.7. Dewey Elementary School - 3251 Rosecrans Street, Map ID 161

The SDCSFM retained Ninyo & Moore to conduct a Phase II ESA for 2,000-gallon heating oil UST removed from the Dewey Elementary School in 1997. The UST was formerly located in the courtyard between Buildings 01-01 and 01-02. According to the DEH UST System Closure Report, the UST contained multiple large holes and soil samples appeared saturated with petroleum hydrocarbons. Post-removal soil sample analysis indicated TPH-d at 9,300 and 21,200 mg/kg.

In August 1998, five soil borings were installed to evaluate the extent of impact. Impacted soils were encountered between depths of 5 to 15 feet below grade. TPH concentrations ranged from 480 to 22,000 mg/kg in the samples collected from the 10 foot intervals. Groundwater was present at a depth of approximately 11 feet below grade.

In March 2002, Ninyo & Moore installed five soil borings to further evaluate the extent of impact. Soil samples were collected from each boring at approximately 10 feet below grade. Groundwater samples were collected from each location using a temporary slotted casing. Samples were analyzed for TPH, PAHs, BTEX, MTBE and other fuel oxygenates. TPH was detected in three of the five soil samples at concentrations of 200, 650 and 3,300 mg/kg.

VOCs and PAHs were generally not detected above the reporting limits in the soil samples. TPH was detected in each of the groundwater samples at concentrations ranging from 0.12 to 80 mg/ℓ. Varying concentrations of BTEX constituents were detected in each of the groundwater samples. PAHs were detected in one groundwater sample, corresponding to the soil sample location with the highest contamination. MTBE and other fuel oxygenates were not detected above the reporting limits in either the soil or groundwater samples.

Analytical results indicated that the lateral extent of petroleum impact was defined to the south and east. Petroleum impact appeared to have migrated to the north and west via the supply and return lines left in place from the former boiler to the UST. In April 2003, the remote fill pipeline was grouted and approximately three feet of 2-inch diameter supply/return lines were removed. Seven soil samples were collected from beneath the pipelines. All seven samples were analyzed for TPH, which was detected above the reporting limits in two samples at concentrations of 16 and 670 mg/kg. Two soil samples were analyzed for BTEX and MTBE, which were not detected above the reporting limits.

8.8. Former Pacific Plating Facility - 2182 Hancock Street, Map ID 169

The former Pacific Plating facility was entered into the VAP in November 2001, prior to construction and earthwork activities associated with the new 3-story, 100,000-square foot self-storage facility. Previous subsurface assessments documented the presence of chromium and nickel contaminated soil underneath existing pavement from former plating shop operations. Analytical results were reportedly below the EPA's Preliminary Remediation Goals (PRGs) for industrial soils.

Metal impacted soils located beneath the former plating facility were excavated and re-located to the parking lot area on the southern portion of the property during initial site development. These impacted soils were then covered with two feet of clean fill material and subsequently paved.

During grading activities, an undocumented 200-gallon UST was encountered in the proposed parking lot area. The UST was removed and observed to have several holes. Moderate soil staining and hydrocarbon odors were also observed. No product piping was associated with the UST. Soils beneath the former UST were excavated to an approximate depth of 10 feet below grade

(3 feet below the tank bottom). Approximately two cubic yards of potentially impacted soil was stockpiled. Four confirmation sidewall samples were collected from the excavation area and analyzed by a mobile laboratory for TPH. TPH was not detected above the reporting limits in any of the samples. A composite sample collected from the soil stockpile exhibited TPH-g at 3,800 mg/kg and TPH-d at 700 mg/kg along with various VOCs. Metals were not detected above hazardous waste thresholds. The excavated soils were transported off-site for disposal.

During the removal, soil samples were also collected from the east and west ends of the UST excavation bottom, approximately two feet below each of the UST ends. Samples were analyzed for petroleum hydrocarbons, BTEX and fuel oxygenates; none of which were detected above the reporting limits. The pH levels were relatively neutral (6 to 7.59). By this time, sidewall excavation sample results were available, and it was judged that additional soil sample analyses for possible plating facility contaminants would not be necessary. Based on analytical results, the DEH required no further action in relation to the UST. According to GeoTracker, this case was closed in 1997. An open case is identified for this address in the GeoTracker database. See Section 7.1.

In 2000, prior to construction of the new self-storage facility, Ninyo & Moore was retained to perform a geotechnical evaluation of the property. Terrace deposits were encountered beneath the property and generally consisted of either granular or cohesive materials. Sandy materials were medium to very dense, clayey, silty or poorly graded sand. Cohesive materials generally consisted of hard sandy clay. Groundwater was encountered at depths of approximately 19 to 21.5 feet below grade.

8.9. Vietnam Veterans of San Diego - 4141 Pacific Hwy, Map ID 181

As mentioned above in Section 8.1, in April 2003, soil samples were collected at 16 locations and five groundwater monitoring wells were installed at 4141 Pacific Hwy. Petroleum hydrocarbons, VOCs, SVOCs, and Title 22 metals were detected in soil samples, especially in the vicinity of the former gasoline station on the eastern corner of the intersection of Witherby Street and Pacific Hwy. Elevated concentrations of VOCs and SVOCs, including PCE at 17,900 µg/l, were detected in groundwater samples.

In September and October 2003, four additional groundwater monitoring wells were installed, and groundwater samples were collected from nine wells. Groundwater samples were below the reporting limits for TPH-g and TPH-d. VOCs continued to be detected at elevated concentrations. A vapor risk assessment was performed for the property and indicated that with the installation of a vapor barrier and ventilation system, the risks associated with the existing solvent contamination would be mitigated to within acceptable levels.

Four unregistered USTs were reportedly discovered during earthwork and construction for the proposed VVSD facilities in April 2004. The tanks were subsequently removed under the supervision of the DEH along with approximately 900 tons of contaminated soil. Diesel and gasoline were not detected in post-excavation confirmation soil samples. Low concentrations of TRPH were detected in surface soil samples. Subsequent to the removals, development of the property continued and the existing buildings were constructed. According to the Geo-Tracker database, this is an open case (see Section 7.1).

9. COMMONLY ENCOUNTERED CONDITIONS

The following sections describe additional environmental conditions that are commonly encountered.

9.1. Asbestos-Containing Materials

Potentially asbestos-containing materials may be present within the project area in older structures (e.g., pre-1980). In addition, commonly encountered asbestos-containing materials in street rights of way may include insulated subsurface natural gas lines and cementitious water lines (e.g., transite).

9.2. Polychlorinated Biphenyl Containing Transformers

Pad- and/or pole-mounted transformers associated with public utilities in the project area are owned and operated by San Diego Gas & Electric (SDG&E). SDG&E states that it is responsible for ensuring that its transformers comply with EPA regulations. SDG&E states that it has not specified PCB transformers for its electrical distribution system; however, some older (pre-

1980) mineral transformers could have been inadvertently contaminated with PCBs by the manufacturer. Based on SDG&E’s statistical sampling and testing program, SDG&E states that it is unlikely that its transformers are PCB-contaminated. Privately-operated transformers in the project area may also contain PCBs.

9.3. Lead-Based Paint

Painted surfaces within the project area may contain lead-based paint. The Consumer Product Safety Commission has banned the use of paint containing lead above certain thresholds for residential uses. However, lead-based paint may be used in industrial settings or may be present on older structures (e.g., pre-1980) within the project area.

9.4. Miscellaneous Hazardous Materials

Materials falling under the Universal Waste Rule (UWR) requirements may be present in buildings within in the project area including, but not limited to: potentially mercury-containing fluorescent light tubes and/or vapor lights, and potentially PCB-containing light ballasts.

10. SENSITIVE RECEPTORS

The locations of potential sensitive receptors to hazardous materials/waste impacts, such as schools and hospitals, were documented during review of background information (e.g., Thomas Brothers Guide maps, topographic maps, online resources such as Google Earth). The DTSC EnviroStor online database was also consulted for locations of existing and proposed schools (in February 2011). Schools, daycare, and/or education-related facilities and hospitals noted in the project area are depicted on Figures 6 through 9, and listed in the table below.

Table 4 – Sensitive Receptors

Map ID	Sensitive Receptors	Address	Planning Area
A	Early Learners Children’s Academy	4050 Taylor Street	Old Town
B	San Diego University English School	3900 Harney Street	Old Town
C	Old Town Program	3939 Conde Street	Old Town
C	Harold J Ballard Parent Center	2375 Congress Street	Old Town
C	Fremont Elementary School	2375 Congress Street	Old Town

Table 4 – Sensitive Receptors

Map ID	Sensitive Receptors	Address	Planning Area
D	Audeo Charter School	2245 San Diego Avenue #125	Old Town
E	Dewey Elementary School	3251 Rosecrans Street	Central Midway
F	Loma Portal Charter School	2911 Cadiz Street	Central Midway
F	St. Charles Borromeo Academy	2808 Cadiz Street	Central Midway
G	International Academy - English	3445 Midway Drive	Central Midway
G	San Diego Community College	3249 Fordham Street	Central Midway
H / 141	Sharp Coronado Hospital	3475 Kenyon Street	Central Midway
I	Montessori School	1323 West Spruce Street	East of Pacific Corridor
J	County of San Diego Psychiatric Hospital	3851 Rosecrans Street	Central Midway

11. SUMMARY OF FINDINGS

The purpose of this HMTS was to document the presence of properties, which may have been impacted by hazardous materials or wastes. This was accomplished by reviewing federal, state, and local databases (EDR Database Report), online regulatory databases (GeoTracker and EnviroStor websites), readily available in house historical reports, and other historical resources (Sanborn maps and city directories). This report addresses existing environmental conditions in the project area, to assist the planning process with future land use changes that may be affected by hazardous materials or wastes.

A review of available reports, databases, and online information has identified 17 open release cases (LUST/SLIC) within the project area. These properties represent a moderate to high risk of encountering impact during potential future redevelopment. Closed release cases represent a moderate to low risk of encountering impact during potential future redevelopment. Note, however, that cases which were closed in the 1990s may not meet current standards and may require additional investigation and/or remediation prior to redevelopment. Also, most of these cases were closed under the presumption of continued industrial or commercial usage. Closure conditions may not be appropriate if the future land uses changes (e.g., from industrial to residential use). Open and closed release cases are depicted on Figures 2 through 5.

Historical usage of potential environmental concern was documented in Sanborn maps and city directories for many properties within the project area. These properties represent a moderate risk of encountering impact during potential future redevelopment.

A summary of open and closed cases as well as general historical use is discussed below by area.

Old Town Community

Three open release cases were identified in the Old Town Community. The Thrifty/Arco gas station, located at 3860 Old Town Avenue (Map ID 148) and the Old Town Shell station, located at 2290 Moore Street (Map ID 157), are active gasoline stations with open, documented releases to groundwater. These gas stations are located across the street from each other and their groundwater plumes appear to have co-mingled. Several phases of remediation have occurred at the Thrifty/Arco station (between 1996 and 2010), removing an estimated 3,565 pounds of hydrocarbons. The Shell station release was more recently discovered in 2007 and is still under investigation. Additional groundwater delineation is needed to the south and the east of the Shell station. Immediately downgradient of these stations is Moore Street followed by I-5. The third open release case is the NISE-West / SPAWAR – Old Town Campus (formerly Air Force Plant #19) located at 4635 Pacific Hwy (Map ID 53). This facility is part of a 60-acre parcel that has been used in the assembly and manufacturing of aircrafts, rockets and missiles from at least 1950. The majority of the facility is located in the Central Midway Planning Area and is further discussed in that section.

Five closed release case properties were identified in the Old Town Community.

- 2461 San Diego Avenue (Map ID 108)
- 2375 Congress Street (Map ID 123)
- 4050 and 4005 Taylor Street (Map ID 58 and 66)
- 4606 Pacific Hwy (Map ID 65)

The Old Town Burn Dump (aka Old Town Bridge Dump) is located north of Old Town, on the north side of I-8, east of the Morena Boulevard bridge and south of the San Diego River. Elevated concentrations of lead were reported in burn materials collected from the dump in 2000.

Historical industrial usage was documented in Sanborn maps and city directories for the Old Town area. These historical uses include numerous gasoline, oil and auto repair facilities along major roadways, including Congress Street, San Diego Avenue, Taylor Street.

Central Midway Area

Eight properties with open release cases were identified in the Central Midway Area.

The Texaco station (presently operated by Shell) located at 3711 West Camino Del Rio (Map ID 70) had a LUST case opened in 2007. Soil and groundwater has been impacted with gasoline. The extent of soil and groundwater impact has been generally delineated and for the most part appears to be limited to the property boundaries.

The former Arco station (redeveloped with a restaurant) located at 3720 W Camino del Rio (Map ID 78) was listed in 1984 for a gasoline release to groundwater. Remedial action was reportedly initiated in 1984. No further information was provided in the database report and this property was not listed in the GeoTracker database.

The former Poor Boy Rental facility (redeveloped with a two-story commercial building) located at 3148 Midway Drive (Map ID 131) had a gasoline release to soil and groundwater. Free product was discovered in 1993 and free product removal began in 1996. Approximately 100 gallons of free product have been removed from the property through September 2010. Free product reportedly still exists beneath the central portion of the property. Impacted groundwater is generally limited to the property boundaries, although the upgradient extent of the release, beneath Midway Drive, is not fully delineated (due to access issues). Groundwater monitoring indicates that the plume appears to have stabilized.

The NISE-West / SPAWAR - Old Town Campus, and former Air Force Plant #19, is located on Pacific Hwy (addresses of 4297, 4301 and 4635) between Rosecrans Street to the north, Pacific Hwy to the west, Witherby Street to the south, and the rail lines to the east (Map IDs 53, 139 and 165). This facility is a 60-acre parcel that has been used in the assembly and manufacturing of aircrafts, rockets and missiles from at least 1950. Contamination is present from previous waste handling practices. Contaminants of concern include heavy metals, PCBs, VOCs, SVOCs, and TPH. Source areas include leaking transformers, USTs, and various spills. Several open and closed cases are related to this facility, including cases regarding a rail road spur, disposal area, outdoor drain, and floor vaults. Reports were not on file for this property in GeoTracker or Envirostor (presumably due to the military/confidential nature of this facility).

Sunbelt Towing Inc, located at 4370 Pacific Hwy (Map ID 146), was entered into the VAP in 2005 for a release to soils. This facility is presently operating as Perfection Autobody. No other information was provided in GeoTracker. The LUST database report indicated that soils only were impacted and remediation was underway.

The Loma Portal Head Start Preschool, located at 2905 Cadiz Street (Map ID 187), had an oil release to groundwater reported in January 2001. The case is listed as open - remediation. This site was entered in the VAP. Reports were not available for this property via GeoTracker.

The Arco facility, located at 2940 Lytton Street (Map ID 191), began site assessment and remedial activities in 1986. SVE, groundwater extraction (pump and treat), and separate-phase hydrocarbons removal activities have been performed since discovery. An estimated 27,000 pounds of hydrocarbons were reportedly removed by the SVE system between 1987 and 1992. The groundwater pump and treat system operated from late 1987 to December 1990. Additional assessment was performed following these remedial actions. A soil vapor survey performed in 2005 did not indicate a risk to human health from vapor intrusion into site buildings. A 2006 study indicated that natural attenuation of petroleum hydrocarbons was occurring through aerobic and anaerobic degradation. Impacted soils and groundwater have been generally delineated. Although historically, benzene and MTBE impacted groundwater appears to have migrated off-site, towards the Peninsula Center Office Buildings located at 3065 Rosecrans Street and Hawly Automotive at 2918 Lytton Street, benzene and MTBE concentrations in groundwater appear to be decreasing (since 2005). Petroleum hydrocarbon plumes were now generally limited to the property boundaries by 2008.

The present VVSD facility (Map ID 181) located at 4141 Pacific Hwy was previously occupied by a gasoline service station (between 1936 and 1952), a dry cleaner, and a heating company. A 2003 soil and groundwater investigation identified petroleum hydrocarbon impact in the vicinity of the former gasoline station (eastern corner of Witherby Street and Pacific Hwy). Elevated concentrations of PCE and other VOCs were detected in groundwater samples. A vapor risk assessment was performed for the property, which indicated that with the installation of a vapor barrier and ventilation system, the risks associated with the existing solvent contamination would be mitigated to within acceptable levels.

Four unregistered USTs were reportedly discovered during earthwork and construction for the proposed VVSD facilities in April 2004. The tanks were subsequently removed along with approximately 900 tons of contaminated soil. TPH-d and TPH-g were not detected in post-excavation confirmation soil samples. Low concentrations of TRPH were detected in surface soil samples. According to the GeoTracker database, this property was entered into the VAP in 2002 for a gasoline release to soil. This facility is listed as an open case.

Numerous closed release cases were identified in the Midway Area.

- 3423 Channel Way (Map ID 44),
- 3860 Sherman Street (Map ID 54),
- 3127 Jefferson (Map ID 68),
- 3025 Moore Street (Map ID 85),
- 3848 West Camino Del Rio (Map ID 99),
- 3305 Kemper Street (Map ID 106),
- 3610 Barnett Avenue (Map ID 172),
- 2601 Gearing Drive (Map ID 201),
- Hancock Street: 3691 (Map ID 32), 3465 (Map ID 42), 3477 (Map ID 42),
- Kurtz Street: 3612 (Map ID 41), 3495 (Map ID 59), 2950 (Map ID 113), 2727 (Map ID 120), 2750 (Map ID 120), 2771 (Map ID 120),
- Lytton Street: 2844 (Map ID 194), 2702 (Map ID 209)
- Midway Drive: 3820 (Map ID 81), 3426 (Map ID 122), 3252 (Map ID 129), 3189 (Map ID 134), 3005 (Map ID 140), 2959 (Map ID 147), 2535 (Map ID 163)
- Pacific Hwy: 4350 (Map ID 154), 4297 (Map ID 165),
- Rosecrans Street: 3750 (Map ID 109), 3740 (Map ID 115), 3663 (Map ID 125), 3555 (Map ID 136), 3405 (Map ID 151), 3333 (Map ID 156), 3251 (Map ID 161)
- Sports Arena Boulevard: 3229 (Map ID 103), 3106 (Map ID 110)

The historic West Point Loma Dump site was identified in a 1976 report as being located within and adjacent to the southwestern portion of the Sports Arena. This landfill was reportedly utilized by the City of San Diego for trash disposal from approximately 1899 to 1908. Archaeological monitoring reports prepared for various construction activities within the assumed boundaries of the Sports Arena Landfill indicated early 1900 artifacts beneath the Arco gas station facility located at 3580 Sports Arena Boulevard. The report stated that an extensive deposit of late 1800 and early 1900 refuse remains at 6 to 10 feet below grade within the area defined as the dump boundaries.

Historical industrial usage was documented in Sanborn maps and city directories for the Central Midway Area. These historical uses included:

- Numerous gasoline, oil and auto repair facilities along major roadways, including West Camino Del Rio, Lytton Street, Midway Drive, Pacific Hwy, and Rosecrans Street
- Aircraft manufacturing (Convair Aircraft/NISE-West/SPAWAR on Pacific Hwy)
- Drycleaners (Sports Arena Boulevard)

Pacific Hwy Corridor

Five open release cases were identified within the Pacific Hwy Corridor.

Soils beneath the former Pacific Plating facility, located at 2182 Hancock Street (Map ID 169), contained elevated levels of chromium and nickel contaminated soil due to historical releases. During redevelopment of this property into a storage facility, impacted soils were excavated and re-located to the parking lot area on the southern portion of the property, where they were covered with two feet of clean fill material and paved. During grading activities, an undocumented 200-gallon UST was encountered in the proposed parking lot area. Soils beneath the former UST were excavated to an approximate depth of 10 feet below grade (3 feet below the tank bottom). All confirmation soil samples were below the reporting limits. Pacific Plating was also reported to have a release of chlorinated hydrocarbons to groundwater, discovered in November 2001, prior to construction of the self-storage facility. The case status is listed as open - remediation as of January 2002. Maps and laboratory data available on the GeoTracker database relate to the tank removal, described in the preceding paragraph.

Old Town Trolley, located at 2115 Kurtz Street (Map ID 183), was identified as having a release of chlorinated hydrocarbons. No further information was provided in GeoTracker.

Pacific Services Dry Cleaners, located at 4085 Pacific Hwy, Map ID 193, had a case opened in 1993. Groundwater has been impacted with chlorinated hydrocarbons. No further information was available in GeoTracker.

Kenneth Golden, located at 3485 Noell Street, Map ID 207, was listed in the LUST database for a release of gasoline to groundwater in 1988. Free product has been encountered in nine of the 19 wells located at the property. A vapor extraction system (VES) reportedly operated at this property for one year. No other information was available in GeoTracker. This property has been redeveloped into the A-1 Self Storage facility (present address 3911 Pacific Hwy).

Baron-Blakeslee Division of Purex, located at 3596 California Street, Map ID 227, was listed in the CORRACTS database as a RCRA hazardous waste treatment and disposal facility. The facility formerly consisted of a solvent tank farm, a distillation unit area, and a container storage area. The facility accepted both halogenated and non-halogenated solvents for recycling. The facility was certified closed in October 1994, with the exception of the chemical storage area, where underlying soils and groundwater were impacted with chlorinated solvents (particularly PCE and TCE). Soil gas surveys performed in 2003 and 2004 indicated that VOC levels were above indoor air standards and would require engineering controls on any future building on the site. A SVE pilot test was reportedly underway in 2008. Associated facilities and structures have since been removed and the property is an at grade parking lot.

Numerous closed release cases were identified in the Pacific Hwy Corridor.

- 4014 Coutts Street (Map ID 143)
- 3540 Estudillo Street (Map ID 198)
- 2053 Kurtz Street (Map ID 190)
- 1411 Palm Street (Map ID 257)

- Hancock Street: 2175 (Map ID 169), 2050 (Map ID 179), 2074 (Map ID 179), 2015 (Map ID 185), 1929 (Map ID 189), 1751 (Map ID 214)
- Kettner Boulevard: 3420 (Map ID 241), 2942 (Map ID 254), 2727 (Map ID 260)
- Pacific Hwy: 3894 (Map ID 206), 3959 (Map ID 206), 2975 (Map ID 256), 2499 (Map ID 266), 2521 (Map ID 266), 2535 (Map ID 266)
- Sutherland Street: 3441 (Map ID 215), 3442 (Map ID 215)
- West Laurel Street: 1020 (Map ID 274), 1120 (Map ID 275)

Historical industrial usage was documented in Sanborn maps and city directories for the Pacific Hwy Corridor. These historical uses include:

- Numerous gasoline, oil and auto repair facilities along major roadways, including Pacific Hwy
- Machine shops (at Coutz and Kurtz)
- An oil company (Rio Grande Oil Co at 3715 Estudillo Street)
- Chemical warehouse (at Witherby and Kurtz)
- Drycleaners (on Kurtz Street, and at Pacific and Coutz)

Abutting properties listed include:

- General Dynamics Convair Division, located at 3302 Pacific Hwy, Map ID 247: Discovery completed in 1986, preliminary assessment completed in 1986 - NFRAP, archived in 1986. Site reassessment performed in 2007, priority level not reported. This property is located downgradient of the project area and is presently used as an at grade parking lot.
- United States Air Force, 3302 Pacific Hwy, Map ID 247, had a release reported in April 2009. This case is listed as open assessment and interim remedial action. No further information was provided.
- General Dynamics - Convair Div, located at 3302 Pacific Hwy, Map ID 247, had a case was opened in October 2005. The case status is listed as open and referred to the Regional Board in August 2010.
- Northside San Diego International Airport, located at 3050 Pacific Hwy, Map ID 253, was mapped. Note this location is identified as the Lockheed Lo-Speed Wind Tunnel in the EDR database report. This site is also the former General Dynamics Convair Division facility location. Between 1935 and 1995, General Dynamics and its predecessors (including Consolidated Aircraft Company, Consolidated Vultee Aircraft Company and Convair) performed aircraft and aerospace manufacturing activities at the facility. Facility decommissioning began in 1995 and ended in 1997. Chemicals used at the site included fuels, oils, solvents, paints, acids, metals,

and paints. Additionally PCB-bearing building materials were used. Prior to plant decommissioning, impact was found in soil and groundwater. Several phases of investigations took place. Remedial actions were initiated during plant decommissioning. Recent soil and groundwater investigations encountered impact in soil and groundwater. The San Diego Regional Airport Authority plans on redevelopment of the site to airport related businesses and is conducting additional investigations to assess the potential risk relative to the new site use. The case status is listed as open - assessment and interim remedial action as of September 23, 2010.

12. IMPACT ANALYSIS

The following sections include a general discussion of potential impacts from hazardous materials issues, including exposure of sensitive receptors to hazardous materials, increased construction costs and community health and safety concerns. Potential impacts are then evaluated with respect to selected CEQA significance criteria established by the City of San Diego.

12.1. Overview of Impacts

Overall, implementation of the Community Plan is not anticipated to result in increased generation of hazardous emissions or handling of hazardous or acutely hazardous materials, substances, or wastes. However, soil and/or groundwater that has been impacted by releases of hazardous materials/petroleum products, such as from surficial spills, subsurface releases from USTs, or other sources, may be considered a waste. If the concentrations of constituents of concern in the affected media are found to exceed state and/or federal screening criteria, the waste may be considered hazardous. As discussed in Section 9, other hazardous materials that may be disturbed during redevelopment activities include lead-based paint, potentially asbestos-containing materials, and miscellaneous materials falling under the UWR. However, these potentially hazardous materials/wastes are already located within the project area. Implementation of the Community Plan would not result in additional handling of hazardous materials or generation of hazardous wastes beyond short-term construction phase activities, such as exposing soil during redevelopment activities or abatement of asbestos-containing materials during demolition.

Properties/facilities of potential environmental concern documented in the project area may have a higher likelihood of being associated with impacted soil and/or groundwater. Redevelopment of potentially contaminated properties (e.g., from industrial to residential) may increase the exposure of sensitive receptors in residential populations to constituents of concern. It is unlikely that potential impacts from hazardous materials would be significant, with the incorporation of mitigation measures discussed in Section 13. The following summary of significance determination thresholds from the City of San Diego is provided.

12.2. City of San Diego Significance Determination Thresholds

Potential impacts from hazardous materials/waste issues were evaluated with respect to City of San Diego CEQA Significance Determination Thresholds established by the Development Services Department (City of San Diego, 2011). The following summary of thresholds and significance is provided.

1. “Projects which propose the handling, storage, and treatment of hazardous materials (e.g., a Hazardous Waste Facility) falling under Municipal Code Section 141.1001 Hazardous Waste Research Facilities and Section 141.1002:” As the project does not specifically propose increased handling, storage, and/or treatment of hazardous materials, it would not be considered a Hazardous Waste Facility project.
2. “Project sites on or near known contamination sources:” The guideline lists the following sources of information to be reviewed to determine the significance threshold:
 - a. “San Diego County Environmental Assessment Listing:” The County of San Diego DEH is the Certified Unified Program Agency (CUPA) responsible for tracking and maintaining hazardous materials/hazardous waste files in the County of San Diego. The DEH maintains listings of properties associated with unauthorized releases of hazardous materials/petroleum products and wastes. These listings, including LUST and SLIC cases, were reviewed in the EDR environmental database report (Section 6). Several facilities were reported to be located on properties within the project area.
 - b. “State Department of Toxic Substances Control [DTSC] “Cortese List” of hazardous waste sites compiled pursuant to Section 65962.5 of the California Government Code:” The DTSC’s Cortese List was reviewed (DTSC, 2011). One site within the project area was reported on the Cortese List, the San Diego NISE-West Old Town Campus facility, located at 4297 Pacific Hwy.

- c. “Other possible sources - Sanborn maps, Fire Department records, topographic/ existing conditions surveys:” Sanborn maps were available for select portions of the project area (Section 5). Topographic maps, aerial photographs, environmental databases, and city directories, among other sources, were reviewed for this assessment. Various properties of potential environmental concern were noted in the project area during review of the environmental database report, including the unauthorized release facilities depicted on Figure 2. Historical industrial usage was also noted along certain streets within the project area, as summarized in Section 11.
 - d. “Site-specific emission data from the San Diego Air Pollution Control District:” As the project does not specifically propose the construction of new industrial facilities, which would emit hazardous air pollutants, this criterion is considered non-applicable to the project. However, please refer to the air quality technical study report prepared by others for the project for potential transportation-related air emissions.
3. Project sites that meet one or more of the following criteria may result in a significant impact.
- a. “Located within 1,000 feet of a known contamination site:” Based on review of the environmental database search report, known contamination sites, such as those associated with unauthorized releases of hazardous materials and wastes (e.g., LUST cases), are located in the project area.
 - b. “Located within 2,000 feet of a known ‘border zone property’ (also known as a ‘Superfund’ site) or a hazardous waste property subject to corrective action pursuant to the Health and Safety Code:” The DTSC has stated that it has not designated any hazardous waste property or border zone property pursuant to Government Code Section 65962.5(a). It also states that there are two hazardous waste facilities subject to corrective action pursuant to Section 25187.5 of the Health and Safety Code, which are not located in San Diego County (DTSC, 2011).
 - c. “Sites with DEH Site File Closed:” Based on review of the environmental database search report, properties associated with unauthorized release/LUST/SLIC cases are located in the project area. Some of the properties are associated with unauthorized release cases that remain open with regulatory agencies, generally indicating that impacts to soil and/or groundwater have not been delineated/assessed, and/or that remedial activities are ongoing.

A case-closed status generally indicates a lower likelihood that a release continues to be a significant source of impacts to soil and/or groundwater; however, earlier cases, such as those in the 1980s and early 1990s, were often justified for closure using rationale and/or methodology that may not be considered to be the current standard of care, and closure is generally based on regulatory action levels, which can change over time. Therefore, while there is a lower likelihood compared to potential impacts from open cases, it is possible that unauthorized releases, which have been granted closure, are associated with contamination within the project area.

- d. “Located in Centre City San Diego, Barrio Logan, or other areas known or suspected to contain contamination sites:” The project is not located in Centre City or in Barrio Logan. However, based on review of historical and regulatory sources indicating facilities of potential environmental concern, known and/or suspected contamination sites are located in the project area.
- e. “Located on or near an active or former landfill:” Two properties within the project area were identified as former landfills: the Old Town Burn Dump and the Point Loma Burn Dump. These former landfill/burn dumps were not identified on the CIWMB Solid Waste Information System (SWIS) online database. According to the SWRCB Geotracker website, the Old Town Burn Dump is located north of I-8 and east of the Morena Boulevard Bridge, in the proximity of Old Town, and in the approximate location of the CalTrans District 11 facility. The historic West Point Loma Dump site was identified in previous reports as being located within and adjacent to the southwestern portion of the Sports Arena. This landfill was reportedly utilized by the City of San Diego for trash disposal from approximately 1899 to 1908.

Review of the 1938 City of San Diego City Planning Commission Report on Refuse Dumps and the County of San Diego Solid Waste Disposal Facilities map dated January 1985 did not reveal evidence that known refuse (trash) dumps or solid waste disposal facilities were historically located within or near the project area.

- f. “Properties historically developed with industrial or commercial uses, which involved dewatering (the removal of groundwater during extraction) in conjunction with major excavation in an area with high groundwater (such as downtown):” Based on review of previous environmental reports in the project area, groundwater is present at relatively shallow depths in the Central Midway Area (as shallow as 7 feet below grade). Therefore, the project area is considered to be in a location with relatively high groundwater. Some properties within the project area may have been associated with dewatering activities, the identification of which was beyond the scope of work for this HMTS.
- g. “Projects located in the Runway Protection Zone [RPZ], the Airport Environs Overlay Zone [AEOZ] or the Airport Approach Overlay Zone [AAOZ] or where the Federal Aviation Administration [FAA] has reached a determination of ‘hazard’ through FAA Form 7460-1, ‘Notice of Proposed Construction or Alteration’ as required by FAA regulations in the Code of Federal Regulations Title 14 Section 77.13:” Based on review of online resources provided by the City of San Diego City Clerk’s office, the project area is located in an AAOZ (City of San Diego, 2011).
- h. “Located on a site presently or previously used for agricultural purposes:” Previous agricultural land usage can result in concentrations of constituents of concern (e.g., pesticides, herbicides) in soil and/or groundwater. Agricultural land usage in the project area was generally not noted during review of historical sources.

12.3. California Environmental Quality Act Initial Study Checklist

The City of San Diego's Significance Determination Threshold guidance contains a subset of significance determination questions, some of which are related to the CEQA Appendix G Initial Study checklist. The following questions were evaluated.

Would the project "result in hazardous emissions or handle hazardous or acutely hazardous materials, substances, or waste within a quarter-mile of an existing or proposed school?"

Several existing schools and/or day care/educational centers are located within the project area (Figure 3), and other proposed and/or existing schools may be located within a quarter-mile of the project area. While it is possible that hazardous materials/wastes may be disturbed during project activities, implementation of the Community Plan would be expected to result in the overall decreased exposure of sensitive receptors to hazardous materials. It is unlikely that the project would result in a significant impact with the incorporation of the mitigation framework discussed in Section 13.

Would the project "be located on a site which is included on a list of hazardous materials sites compiled pursuant to Government Code Section 65962.5 and, as a result, create a significant hazard to the public or environment?"

According to the DTSC, Government Code Section 65962.5 requires that DTSC compile a list of facilities/properties in the categories discussed below (DTSC, 2011).

- *Hazardous waste facilities subject to corrective action pursuant to Section 25187.5 of the Health and Safety Code* - The DTSC has designated two facilities in the state of California that fall under this category. These two facilities are located outside of San Diego County.
- *Land designated as "hazardous waste property" or "border zone property"* - The DTSC has indicated that no facilities or properties are listed under this provision because DTSC has not designated any hazardous waste property or border zone properties pursuant to the provisions cited in the Health and Safety Code.
- *Properties with hazardous waste disposals on public land* - The DTSC has indicated that it does not maintain separate records of reports that relate to public lands/properties.
- *Hazardous substance release sites selected for (and subject to) a response action* - The DTSC has specified that the list of sites that meet this criteria are listed on the "Cortese List." Review of the Cortese List indicated one property located within the project area: San Diego NISE-West Old Town facility on Pacific Hwy.

- *Sites included in the Abandoned Site Assessment Program* - The Abandoned Site Assessment Program was intended to include properties in “rural unsurveyed counties.” The program concluded in the early 1990s, and properties in the program were transferred to the Cal-Sites database, which has been incorporated into the DTSC’s current EnviroStor database. However, the EnviroStor database does not indicate whether a specific site was at one time included in the Abandoned Site Assessment Program and does not have a separate category for abandoned sites. Several properties/facilities within the project area were depicted on the DTSC EnviroStor database, which generally correspond to those properties/facilities listed in the environmental database report (Section 6). Based on the fact that these properties/facilities are not located in “rural unsurveyed counties,” they would not be considered to have been in the Abandoned Site Assessment Program.

Based on the information provided above, one property within the project area is located on a site included in a list of hazardous materials sites compiled pursuant to Government Code Section 65962.5 (NISE-West).

Would the project “expose people to toxic substances, such as pesticides and herbicides, some of which have long-lasting ability, applied to the soil during previous agricultural uses?”

As discussed previously in Section 12.2, question 3(h), former agricultural uses were generally not noted within the project area. Properties within the project area would be expected to have a similar likelihood of containing agriculturally-related contaminants, if any, as other nearby properties within San Diego. Implementation of the Community Plan would not be expected to result in additional exposure beyond short-term construction phase activities, such as exposing soil during redevelopment activities. Based on the urban development of the project area, and the length of time since agricultural uses, if any, it is not likely that residual agricultural contaminants, if any, would result in a significant impact to project redevelopment with incorporation of the mitigation framework discussed in Section 13.

13. MITIGATION FRAMEWORK

The following mitigation framework measures relating to hazardous materials/wastes are provided.

- Property-specific due diligence processes shall be conducted by qualified environmental professionals, in accordance with applicable guidelines and regulations, on specific properties within the project area prior to property transactions and/or redevelopment. Phase I ESAs should be conducted by qualified environmental professionals in accordance with the standard of care at that time (currently the ASTM Standard Practice E1527-05) and applicable regulations (currently the EPA 40 Code of Federal Regulations §312 titled “Standards and Practices for All Appropriate Inquiries”).
- For properties within the project area with suspected or documented soil and/or groundwater contamination or other potential environmental concerns, further evaluation, such as Phase II ESAs and/or remediation activities, should be conducted prior to or during redevelopment activities by appropriately certified and/or registered professionals in accordance with a work plan that is approved by the regulatory agency having oversight of the activities. Results of previous assessment activities for a property (e.g., previous Phase II ESAs, UST removal sampling data), if any, shall be evaluated by certified and/or registered professionals prior to redevelopment activities.
- The “case closure” regulatory status shall be reevaluated prior to redevelopment activities by a qualified environmental professional in conjunction with the regulatory agency having oversight of the activities for unauthorized release properties when a site use change is part of the planned redevelopment (e.g., from industrial to residential use).
- For properties with documented or suspected impacts to soil and/or groundwater, appropriate worker and community health and safety measures shall be implemented by the contractor, under the oversight of a qualified environmental professional, during soil/groundwater disturbance activities (e.g., dust control, air monitoring, stockpile management).
- Soil generated during construction activities for redevelopment (e.g., subsurface excavation, grading) at contaminated properties may require chemical characterization (e.g., analytical testing) by a qualified environmental professional prior to reuse, export, or disposal.
- Further assessment is recommended to be performed by a qualified environmental professional if discolored soil or other potential environmental issues are encountered in the project area during construction/redevelopment activities. If contamination is discovered, regulatory agencies may require additional environmental investigation and/or mitigation to be conducted by the property owner, particularly if there is the potential to affect public health, safety, and/or the environment.

- Future redevelopment of impacted or potentially impacted properties involving soil excavation, grading, or other subsurface disturbance shall include implementation of a soil and groundwater management plan to address the possibility of encountering localized areas of potential environmental concern. The plan shall be prepared by a qualified environmental consultant and should be implemented during soil/groundwater disturbance activities by the contractor under the oversight of an environmental professional on behalf of the property owner/developer. The plan shall address monitoring of excavated soil, community and worker health and safety, and soil and groundwater handling, stockpiling, characterization, on-site reuse, export, and disposal protocols. Appropriate references to the potential to encounter contaminated soils and/or groundwater shall be included in construction specifications and bid documents so that the contractor can consider various factors (e.g., groundwater pumping rates, soil disposal) in their work.
- Groundwater at certain locations within the project area has been documented as being impacted. Based on evidence of shallow groundwater depths (i.e., as shallow as 7 feet below adjacent ground surface) at some locations, if dewatering activities are planned for construction or other proposed improvements, they may be subject to increased disposal costs or other environmental surcharges (e.g., permitting) as a result of the presence of contaminated groundwater. A discharge permit will likely be required for dewatering, and water may need to be characterized by a qualified environmental consultant and/or treated prior to discharge. The RWQCB and/or agency providing oversight of wastewater discharge shall be contacted by a qualified environmental consultant in conjunction with the contractor and/or property owner for guidance on the requirements for discharge of dewatering effluent, prior to initiation of construction activities. The groundwater management plan mentioned in the previous bullet shall be implemented by a contractor during construction activities if groundwater is expected to be encountered.
- Prior to renovation or demolition of structures, surveys shall be conducted for the presence of hazardous building materials such as asbestos-containing materials, lead-containing surfaces, and other materials falling under UWR requirements. The surveys shall be conducted by California Department of Public Health Certified Lead Inspector/Assessors and California Division of Occupational Safety and Health Certified Asbestos Consultants in accordance with applicable local, state, and federal guidelines and regulations. Prior to renovation or demolition of buildings, appropriate abatement measures shall be implemented by a licensed abatement contractor using trained and certified workers and supervisors.

14. LIMITATIONS

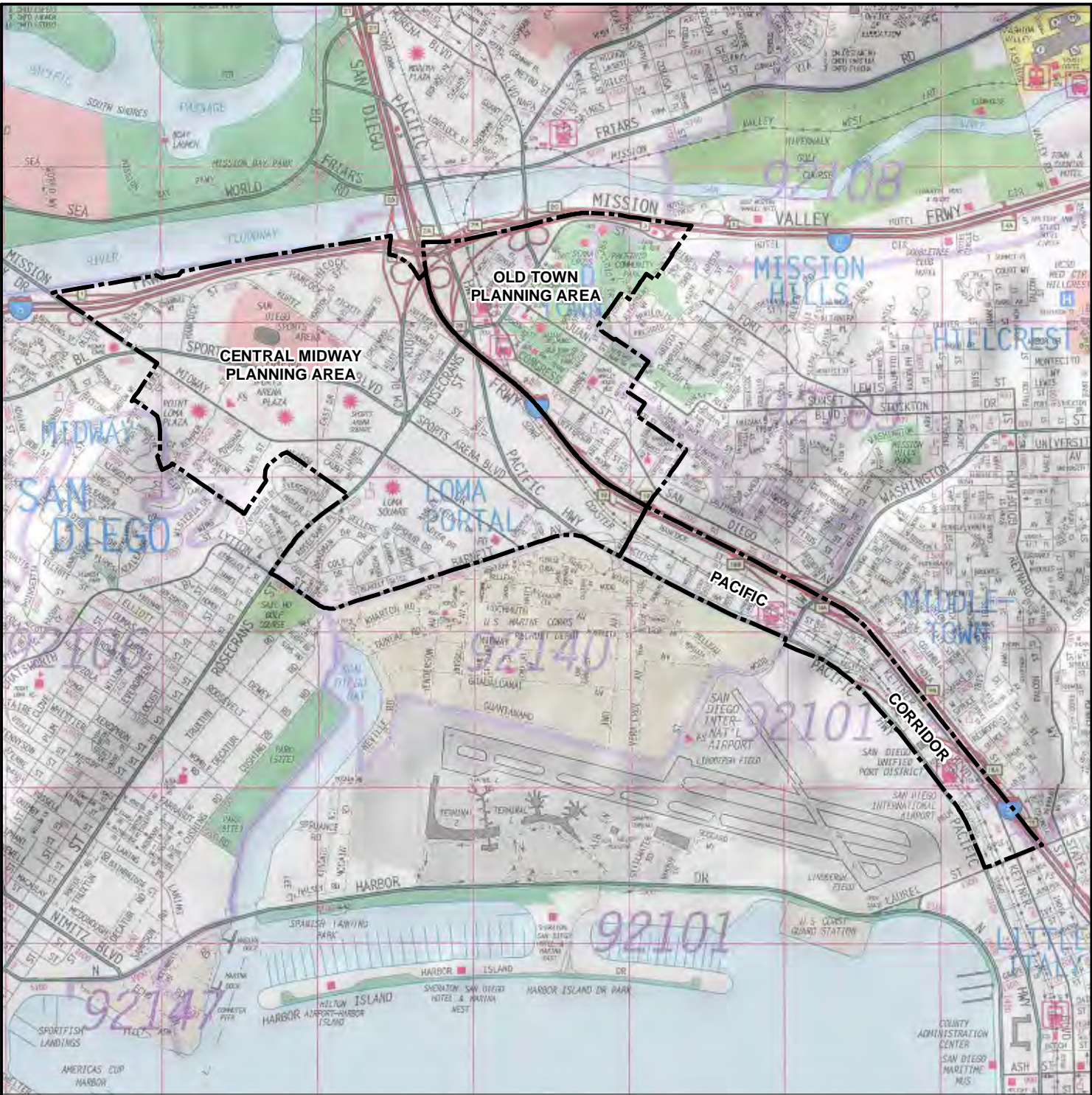
The environmental services described in this report have been conducted in general accordance with current regulatory guidelines and the standard-of-care exercised by environmental consultants performing similar work in the project area. No warranty, expressed or implied, is made regarding the professional opinions presented in this report. Please note that this study did not include an evaluation of geotechnical conditions or potential geologic hazards.

This document is intended to be used only in its entirety. No portion of the document, by itself, is designed to completely represent any aspect of the project described herein. Ninyo & Moore should be contacted if the reader requires any additional information or has questions regarding the content, interpretations presented, or completeness of this document.

Our conclusions, recommendations, and opinions are based on an analysis of the observed project area conditions and the referenced literature. It should be understood that the conditions within the project area could change with time as a result of natural processes or the activities of man at a particular property. In addition, changes to the applicable laws, regulations, codes, and standards of practice may occur due to government action or the broadening of knowledge. The findings of this report may, therefore, be invalidated over time, in part or in whole, by changes over which Ninyo & Moore has no control.

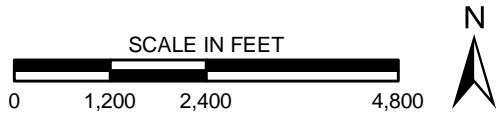
15. REFERENCES

- California Geological Survey, 2008, Geologic Map of the San Diego 30' x 60' Quadrangle, California.
- California Department of Toxic Substances Control (DTSC), 2011, EnviroStor Online Database, <http://www.envirostor.dtsc.ca.gov/public/>: accessed in January.
- California Department of Toxic Substances Control, 2011, Information Required from the Department of Toxic Substances Control Under Government Code Section 65962.5(a), <http://www.calepa.ca.gov/sitecleanup/corteselist/SectionA.htm>: accessed in February.
- California Integrated Waste Management Board, 2011, Solid Waste Information System database, <http://www.ciwmb.ca.gov/SWIS>: accessed in January.
- City of San Diego, 2011, Development Services Department, CEQA Significance Determination Thresholds: dated January.
- City of San Diego, 2011, Municipal Code, <http://www.sandiego.gov/city-clerk/officialdocs/legisdocs/muni.shtml>: accessed in February.
- City Planning Commission, 1938, City of San Diego Report on Refuse Dumps: dated January 31.
- County of San Diego, 1985, Solid Waste Disposal Facilities Map: dated January.
- Environmental Data Resources, Inc (EDR), 2011, EDR DataMap Area Study: dated January 17.
- Google Earth: <http://www.googleearth.com>
- Historicaerials.com, 2011, Historic Aerials of the Project Area, <http://www.historicaerials.com/>: accessed in January.
- Regional Water Quality Control Board (RWQCB), 1994, Water Quality Control Plan for the San Diego Basin (9), with amendments effective prior to April 25, 2007: dated September 8.
- San Diego Association of Governments (SANDAG), 2010, Profile Warehouse, <http://profilewarehouse.sandag.org>: dated August.
- State Water Resources Control Board, 2011, GeoTracker Website, <http://www.geotracker.swrcb.ca.gov>: accessed in January.
- United States Geological Survey, 1967, Photorevised 1975, Minor Revision 1994, Point Loma Quadrangle, California, San Diego County, 7.5-Minute Series (Topographic): Scale 1:24,000.
- United States Geological Survey, 1996, La Jolla Quadrangle, California, 7.5-Minute Series (Topographic): Scale 1:24,000.



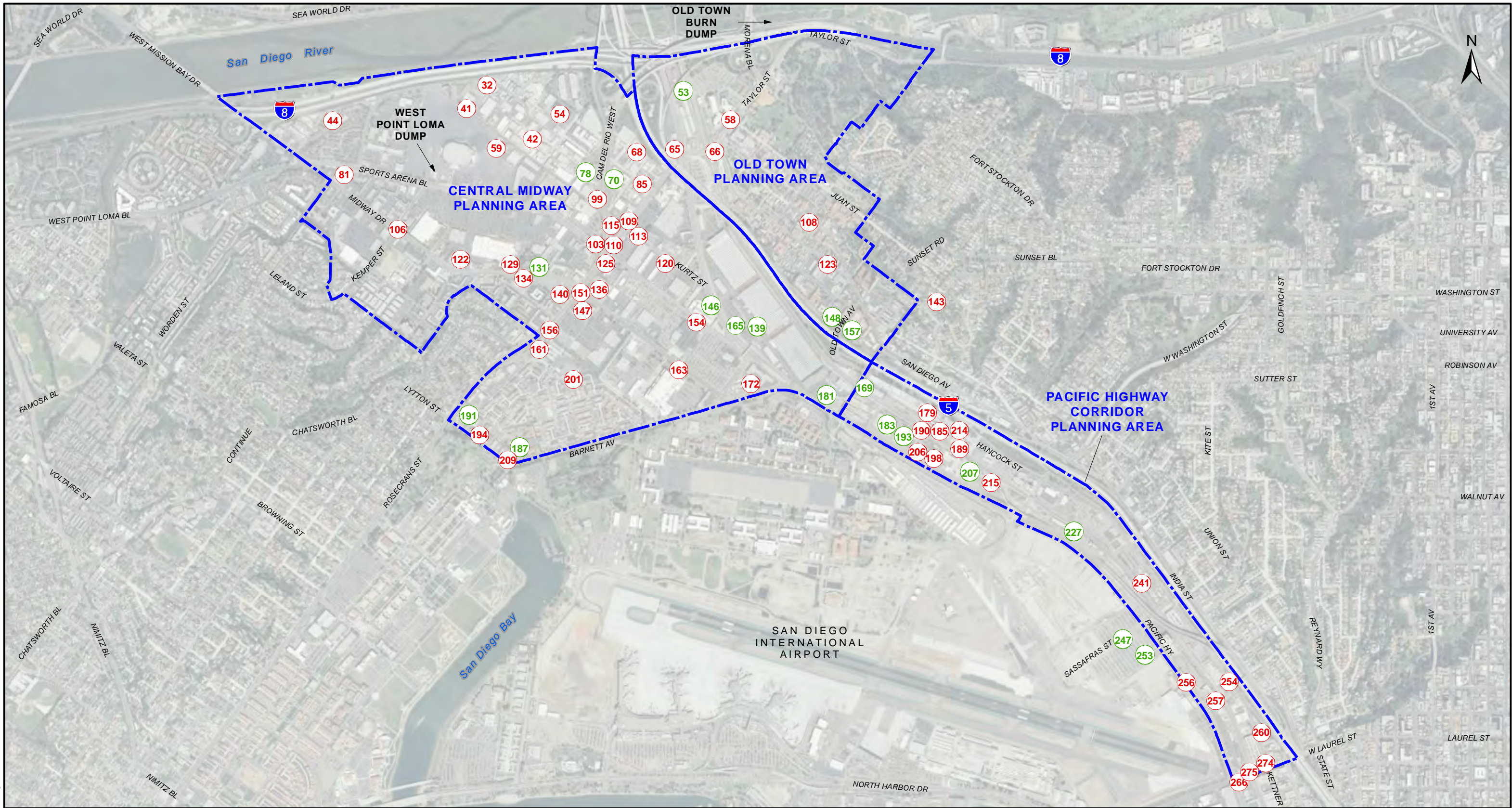
SOURCE: 2008 Thomas Guide for San Diego County, Street Guide and Directory; Map © Rand McNally, R.L.07-S-129

NOTE: DIRECTIONS, DIMENSIONS AND LOCATIONS ARE APPROXIMATE



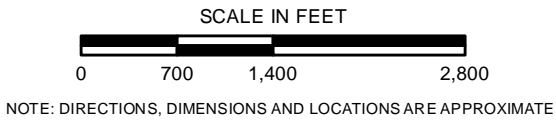
S:\ArcGIS\Projects\100000_SDI\106000-106987001\Fig1_106987001_sl.mxd 4/9/2012 11:34:39 AM JDL

Ninyo & Moore		SITE LOCATION	FIGURE
PROJECT NO.	DATE	MIDWAY AND OLD TOWN HMTS SAN DIEGO, CALIFORNIA	1
106987001	4/12		



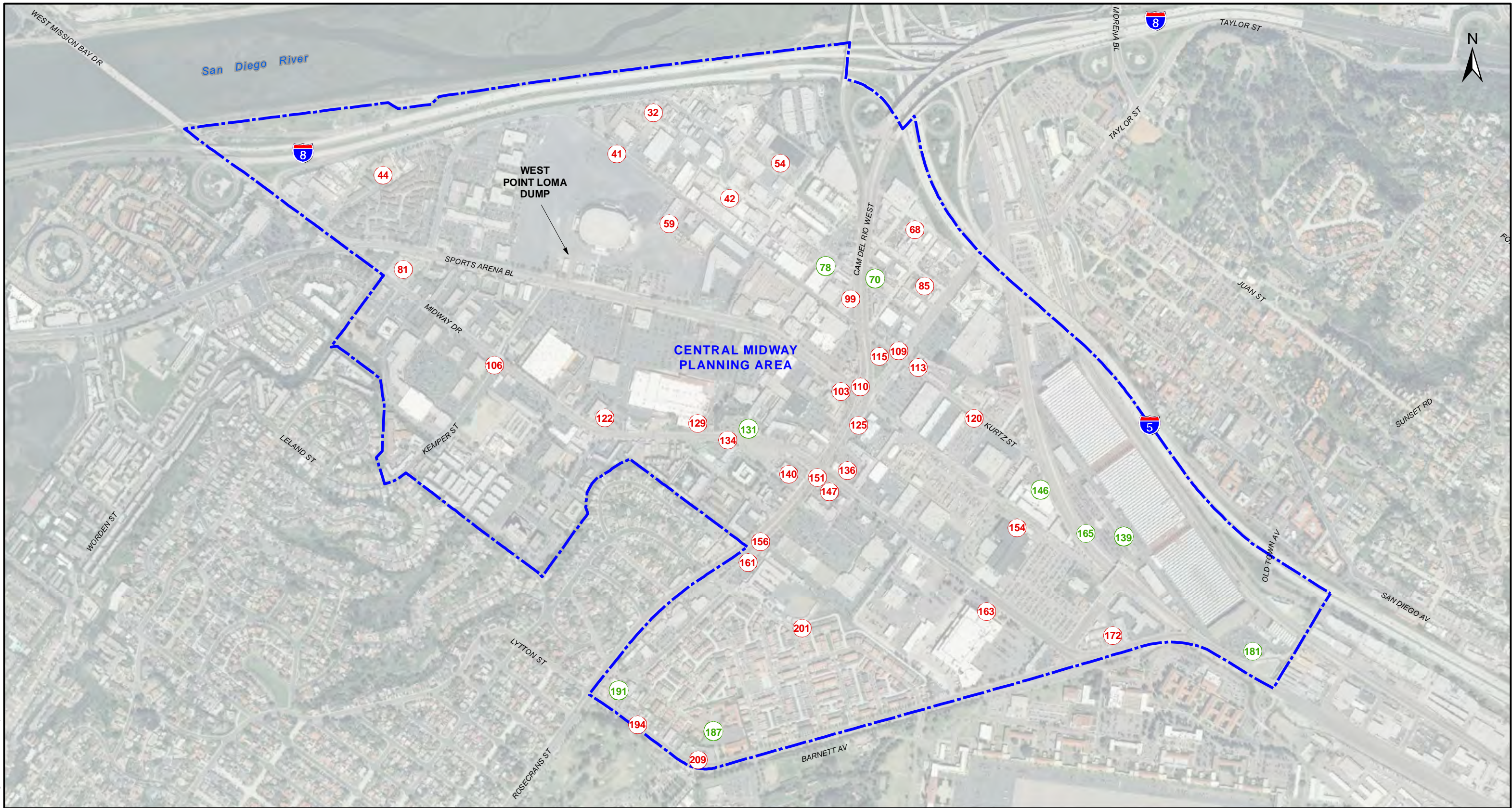
SOURCE: Plan Areas - SanGIS, 2011; Aerial Imagery - Photo Date: March, 2010, ESRI, i-cubed, USDA FSA, USGS, AEX, GeoEye, Getmapping, Aerogrid, IGP.

- LEGEND**
- 253 OPEN RELEASE CASE
 - 275 CLOSED RELEASE CASE
 - PLAN AREA BOUNDARY



<i>Ningo & Moore</i>		RELEASE CASES - OVERVIEW	FIGURE 2
PROJECT NO. 106987001	DATE 4/12		

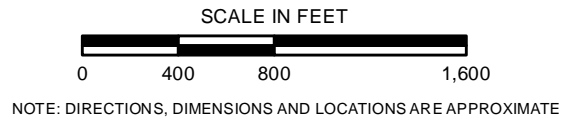
S:\ArcGIS\Projects\1000000_SDI\106987001_106987001_rc_overview.mxd 4/9/2012 6:19:14 PM JDL



SOURCE: Plan Areas - SanGIS, 2011; Aerial Imagery - Photo Date: March, 2010, ESRI, i-cubed, USDA FSA, USGS, AEX, GeoEye, Getmapping, Aerogrid, IGP.

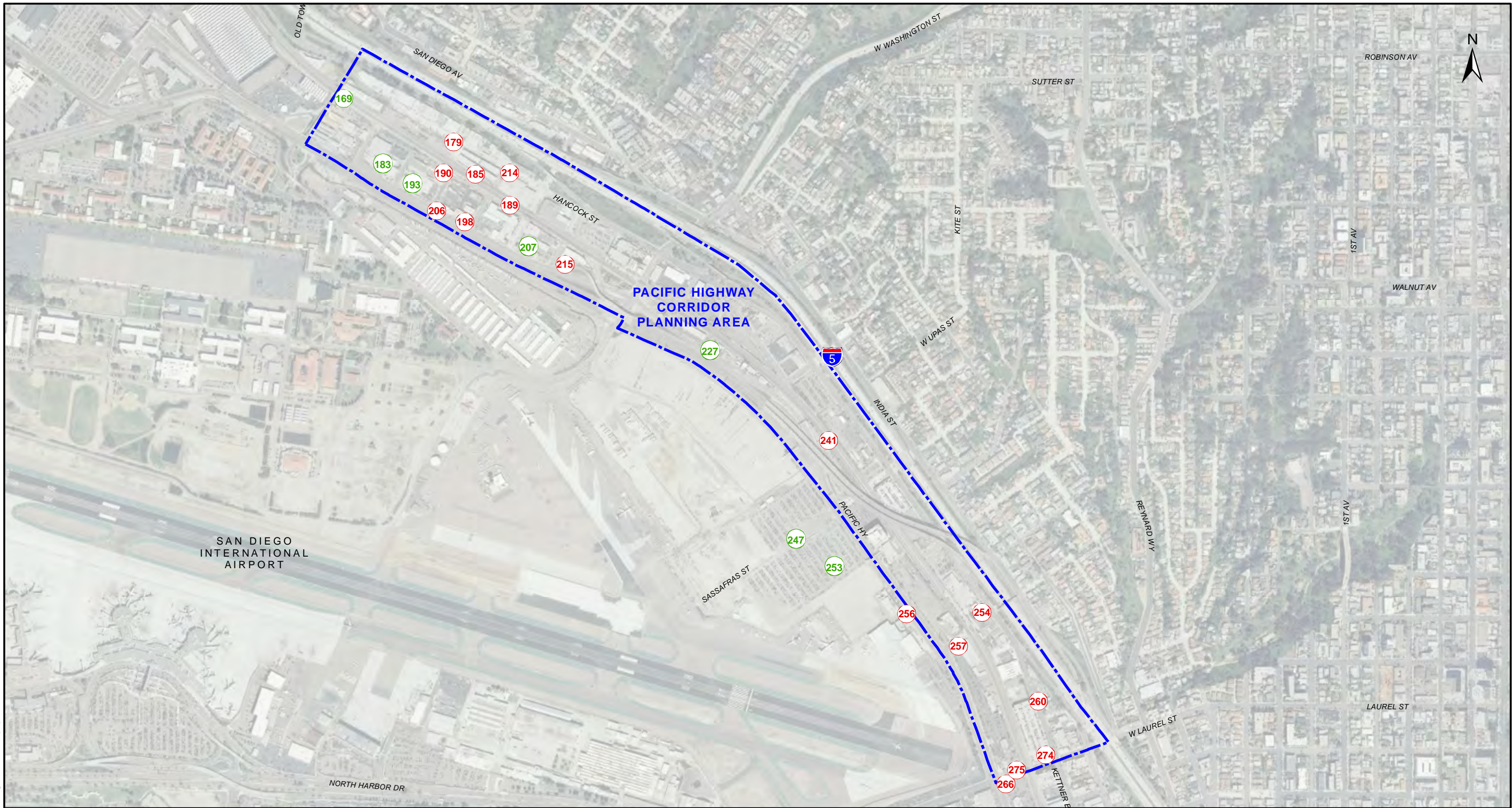
LEGEND

- 191 OPEN RELEASE CASE
- 209 CLOSED RELEASE CASE
- PLAN AREA BOUNDARY



<i>Ningo & Moore</i>		RELEASE CASES - CENTRAL MIDWAY PLANNING AREA	FIGURE
PROJECT NO.	DATE	MIDWAY AND OLD TOWN HMTS SAN DIEGO, CALIFORNIA	3
106987001	4/12		

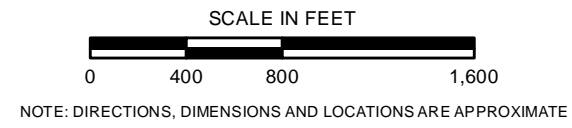
S:\ArcGIS\Projects\106987001\106987001_106987001_rc_cm_pa.mxd 4/10/2012 4:31:49 PM JDL



SOURCE: Plan Areas - SanGIS, 2011; Aerial Imagery - Photo Date: March, 2010, ESRI, i-cubed, USDA FSA, USGS, AEX, GeoEye, Getmapping, Aerogrid, IGP.

LEGEND

- 253 OPEN RELEASE CASE
- 275 CLOSED RELEASE CASE
- PLAN AREA BOUNDARY



<i>Ninyo & Moore</i>		RELEASE CASES - PACIFIC CORRIDOR PLANNING AREA	FIGURE 4
PROJECT NO.	DATE		
106987001	4/12		

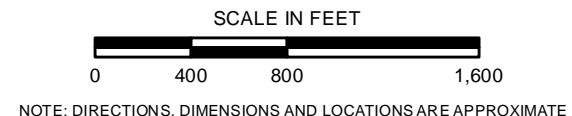
S:\ArcGIS\Projects\1000000_SDI\106987001\106987001_106987001_rc_pc_pa.mxd 4/9/2012 10:33:21 AM JDL



SOURCE: Plan Areas - SanGIS, 2011; Aerial Imagery - Photo Date: March, 2010, ESRI, i-cubed, USDA FSA, USGS, AEX, GeoEye, Getmapping, Aerogrid, IGP.

LEGEND

- 157 OPEN RELEASE CASE
- 143 CLOSED RELEASE CASE
- PLAN AREA BOUNDARY

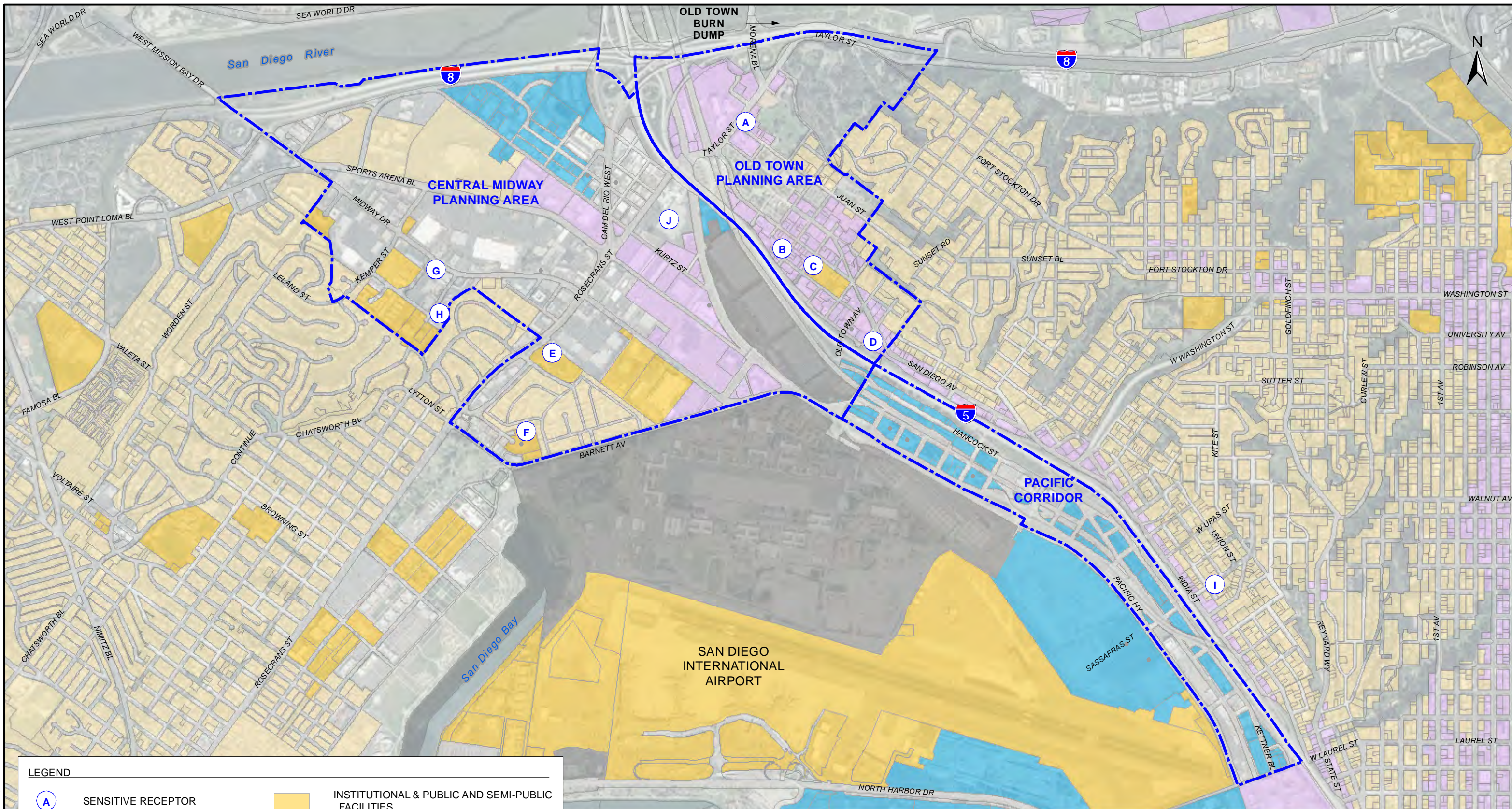


<i>Ninyo & Moore</i>	
PROJECT NO.	DATE
106987001	4/12

RELEASE CASES - OLD TOWN PLANNING AREA
MIDWAY AND OLD TOWN HMTS SAN DIEGO, CALIFORNIA

FIGURE
5

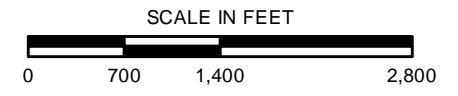
S:\ArcGIS\Projects\1000000_SDI\106987001\fig5_106987001_rc_ot_pa.mxd 4/10/2012 4:34:39 PM JDL



LEGEND

	SENSITIVE RECEPTOR		INSTITUTIONAL & PUBLIC AND SEMI-PUBLIC FACILITIES
	PLAN AREA BOUNDARY		MILITARY USE
GENERAL PLAN AND LANDUSE (SANGIS, 2011)			MULTIPLE USE
	AGRICULTURE		RESIDENTIAL
	INDUSTRIAL EMPLOYMENT		OTHER / UNKNOWN

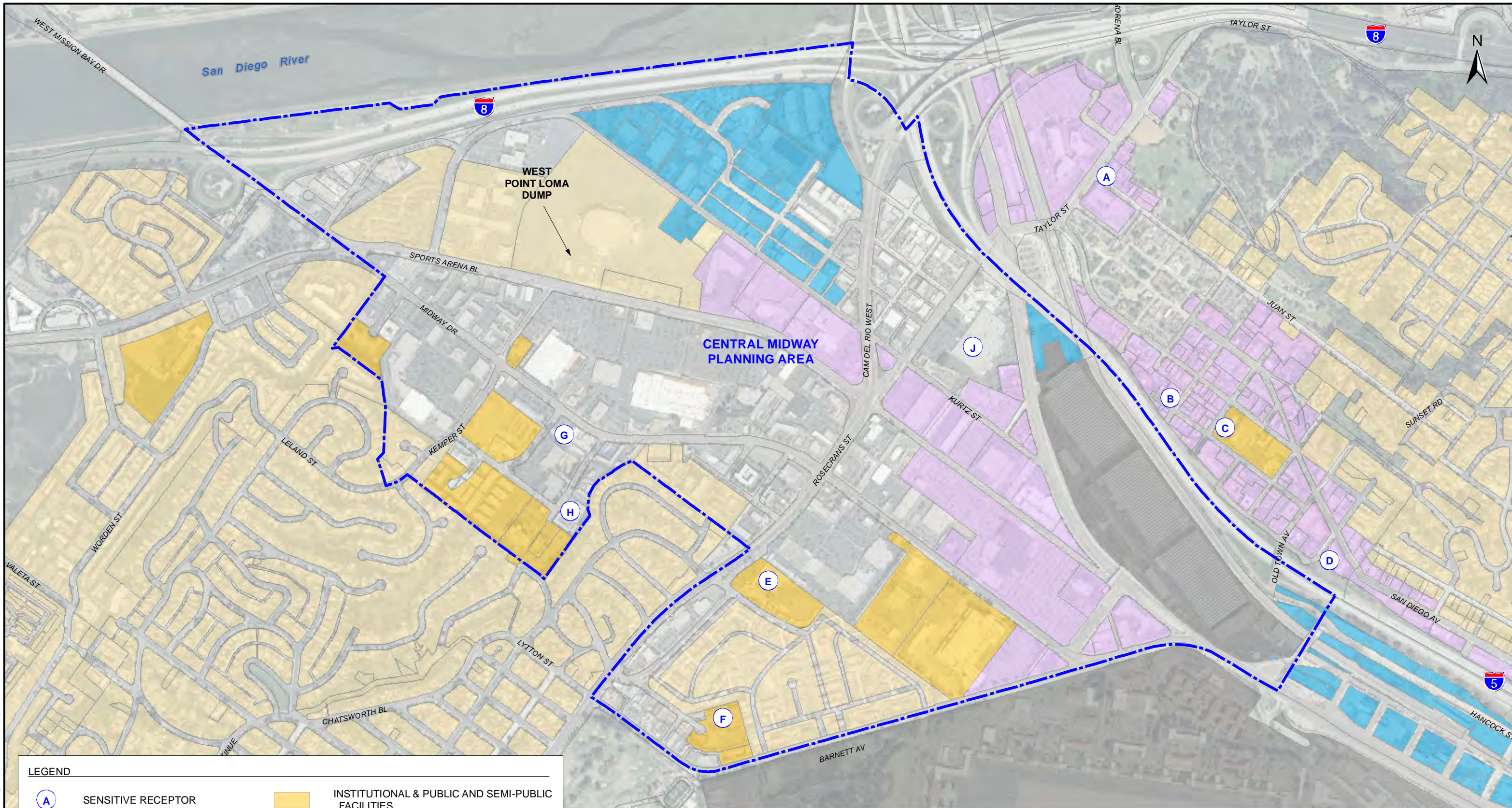
SOURCE: Plan Areas - Sangis, 2011; Aerial Imagery - Photo Date: March, 2010, ESRI, i-cubed, USDA FSA, USGS, AEX, GeoEye, Getmapping, Aerogrid, IGP.



NOTE: DIRECTIONS, DIMENSIONS AND LOCATIONS ARE APPROXIMATE

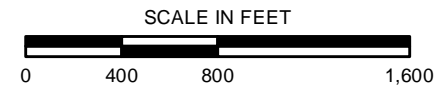
Ningo & Moore		SENSITIVE RECEPTORS AND LAND USE - OVERVIEW	FIGURE 6
PROJECT NO. 106987001	DATE 4/12		

S:\ArcGIS\Projects\1000000_SDI\106987001_sr_lu_overview.mxd 4/9/2012 6:19:12 PM JDJ



LEGEND			
	SENSITIVE RECEPTOR		INSTITUTIONAL & PUBLIC AND SEMI-PUBLIC FACILITIES
	PLAN AREA BOUNDARY		MILITARY USE
GENERAL PLAN AND LANDUSE (SANGIS, 2011)			MULTIPLE USE
	AGRICULTURE		RESIDENTIAL
	INDUSTRIAL EMPLOYMENT		OTHER / UNKNOWN

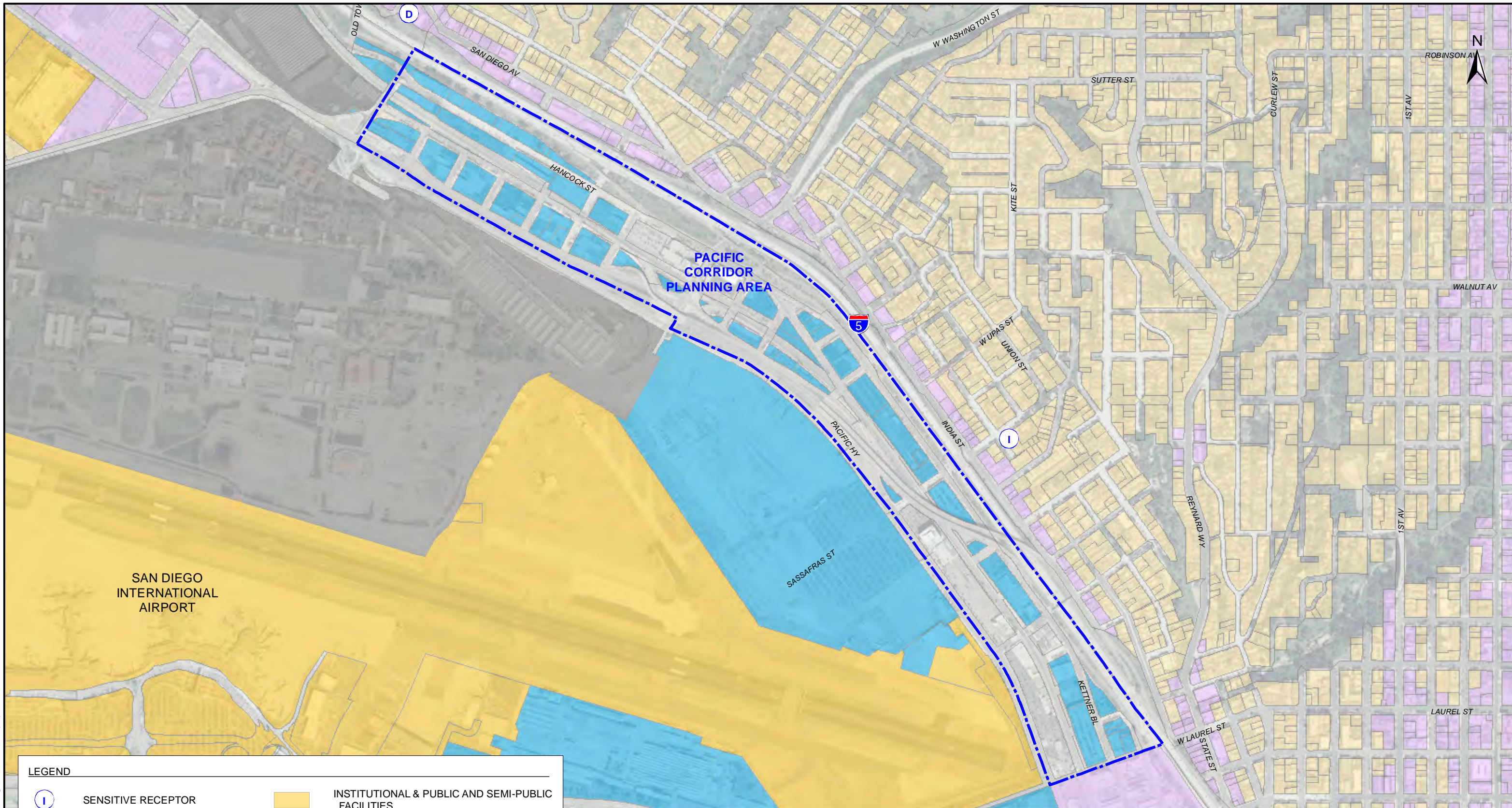
SOURCE: Plan Areas - Sangis, 2011; Aerial Imagery - Photo Date: March, 2010, ESRI, i-cubed, USDA FSA, USGS, AEX, GeoEye, Getmapping, Aerogrid, IGP.



NOTE: DIRECTIONS, DIMENSIONS AND LOCATIONS ARE APPROXIMATE

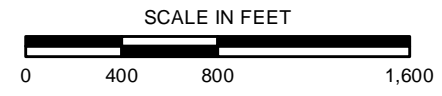
Ningo & Moore		SENSITIVE RECEPTORS AND LAND USE - CENTRAL / MIDWAY PLANNING AREA	FIGURE 7
PROJECT NO. 106987001	DATE 4/12		

S:\ArcGIS\Projects\1000000_SDI\106987001_106987001_sr.lu_cm_pa.mxd 4/9/2012 10:53:45 AM JDL



LEGEND	
	SENSITIVE RECEPTOR
	PLAN AREA BOUNDARY
	INSTITUTIONAL & PUBLIC AND SEMI-PUBLIC FACILITIES
	MILITARY USE
	AGRICULTURE
	INDUSTRIAL EMPLOYMENT
	MULTIPLE USE
	RESIDENTIAL
	OTHER / UNKNOWN

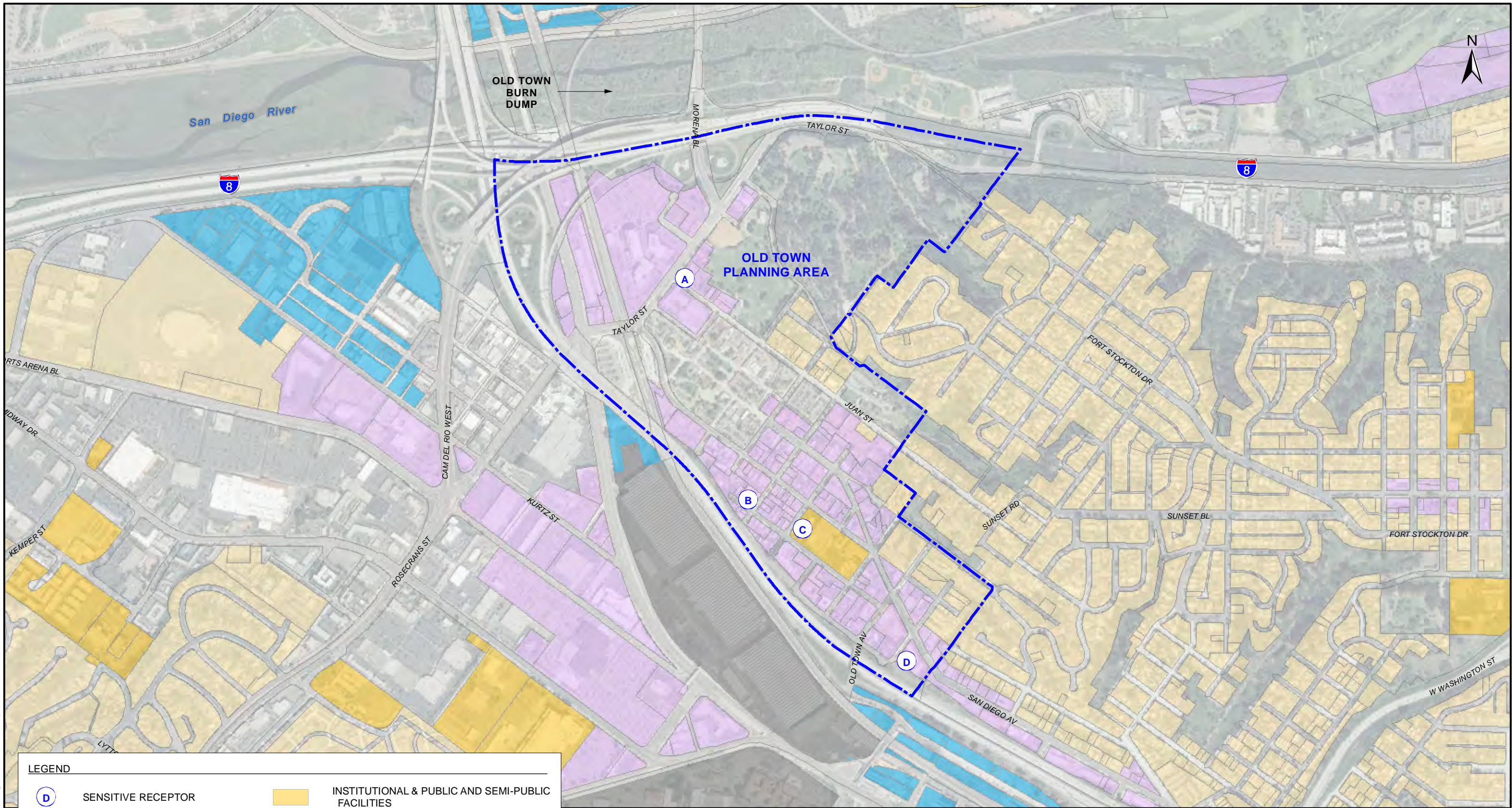
SOURCE: Plan Areas - Sangis, 2011; Aerial Imagery - Photo Date: March, 2010, ESRI, i-cubed, USDA FSA, USGS, AEX, GeoEye, Getmapping, Aerogrid, IGP.













NOTE: DIRECTIONS, DIMENSIONS AND LOCATIONS ARE APPROXIMATE

Ningo & Moore		SENSITIVE RECEPTORS AND LAND USE - PACIFIC CORRIDOR PLANNING AREA	FIGURE 8
PROJECT NO. 106987001	DATE 4/12		

S:\ArcGIS\Projects\1000000_SDI\106987001_sr.lu_dc_pa.mxd 4/9/2012 10:46:35 AM JDL



LEGEND

- | | | | |
|---|---|---|---|
|  | SENSITIVE RECEPTOR |  | INSTITUTIONAL & PUBLIC AND SEMI-PUBLIC FACILITIES |
|  | PLAN AREA BOUNDARY |  | MILITARY USE |
|  | GENERAL PLAN AND LANDUSE (SANGIS, 2011) |  | MULTIPLE USE |
|  | AGRICULTURE |  | RESIDENTIAL |
|  | INDUSTRIAL EMPLOYMENT |  | OTHER / UNKNOWN |

SOURCE: Plan Areas - Sangis, 2011; Aerial Imagery - Photo Date: March, 2010, ESRI, i-cubed, USDA FSA, USGS, AEX, GeoEye, Getmapping, Aerogrid, IGP.



NOTE: DIRECTIONS, DIMENSIONS AND LOCATIONS ARE APPROXIMATE

Ningo & Moore		SENSITIVE RECEPTORS AND LAND USE - OLD TOWN PLANNING AREA	FIGURE 9
PROJECT NO. 106987001	DATE 4/12		

S:\ArcGIS\Projects\1000000_SDI\106987001\106987001_sr_lu_of_pa.mxd 4/9/2012 10:48:42 AM JDL

APPENDIX A
ENVIRONMENTAL DATABASE REPORT (ON CD)

Midway and Old Town
San Diego, CA 92110

Inquiry Number: 2964367.1s
January 17, 2011

EDR DataMap™ Area Study

Thank you for your business.
Please contact EDR at 1-800-352-0050
with any questions or comments.

Disclaimer - Copyright and Trademark Notice

This Report contains certain information obtained from a variety of public and other sources reasonably available to Environmental Data Resources, Inc. It cannot be concluded from this Report that coverage information for the target and surrounding properties does not exist from other sources. **NO WARRANTY EXPRESSED OR IMPLIED, IS MADE WHATSOEVER IN CONNECTION WITH THIS REPORT. ENVIRONMENTAL DATA RESOURCES, INC. SPECIFICALLY DISCLAIMS THE MAKING OF ANY SUCH WARRANTIES, INCLUDING WITHOUT LIMITATION, MERCHANTABILITY OR FITNESS FOR A PARTICULAR USE OR PURPOSE. ALL RISK IS ASSUMED BY THE USER. IN NO EVENT SHALL ENVIRONMENTAL DATA RESOURCES, INC. BE LIABLE TO ANYONE, WHETHER ARISING OUT OF ERRORS OR OMISSIONS, NEGLIGENCE, ACCIDENT OR ANY OTHER CAUSE, FOR ANY LOSS OF DAMAGE, INCLUDING, WITHOUT LIMITATION, SPECIAL, INCIDENTAL, CONSEQUENTIAL, OR EXEMPLARY DAMAGES. ANY LIABILITY ON THE PART OF ENVIRONMENTAL DATA RESOURCES, INC. IS STRICTLY LIMITED TO A REFUND OF THE AMOUNT PAID FOR THIS REPORT.** Purchaser accepts this Report "AS IS". Any analyses, estimates, ratings, environmental risk levels or risk codes provided in this Report are provided for illustrative purposes only, and are not intended to provide, nor should they be interpreted as providing any facts regarding, or prediction or forecast of, any environmental risk for any property. Only a Phase I Environmental Site Assessment performed by an environmental professional can provide information regarding the environmental risk for any property. Additionally, the information provided in this Report is not to be construed as legal advice.

Copyright 2006 by Environmental Data Resources, Inc. All rights reserved. Reproduction in any media or format, in whole or in part, of any report or map of Environmental Data Resources, Inc., or its affiliates, is prohibited without prior written permission.

EDR and its logos (including Sanborn and Sanborn Map) are trademarks of Environmental Data Resources, Inc. or its affiliates. All other trademarks used herein are the property of their respective owners.

EXECUTIVE SUMMARY

TARGET PROPERTY INFORMATION

ADDRESS

SAN DIEGO, CA 92110
SAN DIEGO, CA 92110

DATABASES WITH NO MAPPED SITES

No mapped sites were found in EDR's search of available ("reasonably ascertainable ") government records within the requested search area for the following databases:

FEDERAL RECORDS

NPL.....	National Priority List
Proposed NPL.....	Proposed National Priority List Sites
Delisted NPL.....	National Priority List Deletions
NPL LIENS.....	Federal Superfund Liens
LIENS 2.....	CERCLA Lien Information
US ENG CONTROLS.....	Engineering Controls Sites List
US INST CONTROL.....	Sites with Institutional Controls
DOT OPS.....	Incident and Accident Data
US CDL.....	Clandestine Drug Labs
US BROWNFIELDS.....	A Listing of Brownfields Sites
FUDS.....	Formerly Used Defense Sites
LUCIS.....	Land Use Control Information System
CONSENT.....	Superfund (CERCLA) Consent Decrees
ROD.....	Records Of Decision
UMTRA.....	Uranium Mill Tailings Sites
ODI.....	Open Dump Inventory
DEBRIS REGION 9.....	Torres Martinez Reservation Illegal Dump Site Locations
MINES.....	Mines Master Index File
TSCA.....	Toxic Substances Control Act
SSTS.....	Section 7 Tracking Systems
PADS.....	PCB Activity Database System
MLTS.....	Material Licensing Tracking System
RADINFO.....	Radiation Information Database
RAATS.....	RCRA Administrative Action Tracking System
SCRD DRYCLEANERS.....	State Coalition for Remediation of Drycleaners Listing
COAL ASH EPA.....	Coal Combustion Residues Surface Impoundments List
PCB TRANSFORMER.....	PCB Transformer Registration Database
COAL ASH DOE.....	Sleam-Electric Plan Operation Data
FEDERAL FACILITY.....	Federal Facility Site Information listing
FEMA UST.....	Underground Storage Tank Listing
US HIST CDL.....	National Clandestine Laboratory Register

STATE AND LOCAL RECORDS

CA BOND EXP. PLAN..... Bond Expenditure Plan

EXECUTIVE SUMMARY

SWF/LF.....	Solid Waste Information System
CA FID UST.....	Facility Inventory Database
LIENS.....	Environmental Liens Listing
LDS.....	Land Disposal Sites Listing
VCP.....	Voluntary Cleanup Program Properties
CDL.....	Clandestine Drug Labs
HWT.....	Registered Hazardous Waste Transporter Database
MWMP.....	Medical Waste Management Program Listing
PROC.....	Certified Processors Database

TRIBAL RECORDS

INDIAN RESERV.....	Indian Reservations
INDIAN ODI.....	Report on the Status of Open Dumps on Indian Lands
INDIAN LUST.....	Leaking Underground Storage Tanks on Indian Land
INDIAN UST.....	Underground Storage Tanks on Indian Land
INDIAN VCP.....	Voluntary Cleanup Priority Listing

EDR PROPRIETARY RECORDS

Manufactured Gas Plants..... EDR Proprietary Manufactured Gas Plants

SURROUNDING SITES: SEARCH RESULTS

Surrounding sites were identified.

Page numbers and map identification numbers refer to the EDR Radius Map report where detailed data on individual sites can be reviewed.

Sites listed in ***bold italics*** are in multiple databases.

Unmappable (orphan) sites are not considered in the foregoing analysis.

FEDERAL RECORDS

CERCLIS: The Comprehensive Environmental Response, Compensation and Liability Information System contains data on potentially hazardous waste sites that have been reported to the USEPA by states, municipalities, private companies and private persons, pursuant to Section 103 of the Comprehensive Environmental Response, Compensation and Liability Act (CERCLA). CERCLIS contains sites which are either proposed to or on the National Priorities List (NPL) and sites which are in the screening and assessment phase for possible inclusion on the NPL.

A review of the CERCLIS list, as provided by EDR, and dated 01/29/2010 has revealed that there are 3 CERCLIS sites within the searched area.

<u>Site</u>	<u>Address</u>	<u>Map ID</u>	<u>Page</u>
<i>SPAWAR (AF PLANT 19)</i>	<i>4297 PACIFIC HWY BLDG 3</i>	<i>139</i>	<i>1102</i>
<i>MARINE CORPS RECRUIT DEPOT, SA</i>	<i>4600 BELLEAU AVE</i>	<i>236</i>	<i>1842</i>
<i>U S NAVY NAVAL TRAINING CENTER</i>	<i>NIMITZ AND ROSECRANS ST</i>	<i>242</i>	<i>1881</i>

EXECUTIVE SUMMARY

CERC-NFRAP: Archived sites are sites that have been removed and archived from the inventory of CERCLIS sites. Archived status indicates that, to the best of EPA's knowledge, assessment at a site has been completed and that EPA has determined no further steps will be taken to list this site on the National Priorities List (NPL), unless information indicates this decision was not appropriate or other considerations require a recommendation for listing at a later time. This decision does not necessarily mean that there is no hazard associated with a given site; it only means that, based upon available information, the location is not judged to be a potential NPL site.

A review of the CERC-NFRAP list, as provided by EDR, and dated 06/23/2009 has revealed that there are 12 CERC-NFRAP sites within the searched area.

<u>Site</u>	<u>Address</u>	<u>Map ID</u>	<u>Page</u>
SACKETT & PENDLEBURY BOAT BUIL	3630 HANCOCK ST	29	169
BURKE CO THE 08	3870 HOUSTON ST	42	313
DON POLLOCK EXCAVATING	3370 KURTZ ST	77	600
FOGERTY OIL COMPANY	3148 MIDWAY DRIVE	131	1068
AMERICAN AGAR & CHEM CO	1751 HANCOCK ST	214	1676
BARON-BLAKESLEE DIV OF PUREX C	3596 CALIFORNIA ST	227	1749
GENERAL DYNAMICS CONVAIR DIVIS	3302 PACIFIC HIGHWAY	247	1930
NEYENESCH PRINTERS INCORPORATE	2750 KETTNER BLVD	260	2056
UOP INC FLUID SYSTEMS DIV	2980 N HARBOR DRIVE	278	2198
SOLAR TURBINES INTERNATIONAL	2200 PACIFIC HWY	287	2270
KEYSTONE AUTOMOTIVE	2060 INDIA ST	292	2371
ALLIED TANK CLEANING	1883 E HARBOR DR	300	2429

CORRACTS: CORRACTS is a list of handlers with RCRA Corrective Action Activity. This report shows which nationally-defined corrective action core events have occurred for every handler that has had corrective action activity.

A review of the CORRACTS list, as provided by EDR, and dated 05/25/2010 has revealed that there are 3 CORRACTS sites within the searched area.

<u>Site</u>	<u>Address</u>	<u>Map ID</u>	<u>Page</u>
BARON-BLAKESLEE DIV OF PUREX C	3596 CALIFORNIA ST	227	1749
UOP INC FLUID SYSTEMS DIV	2980 N HARBOR DRIVE	278	2198
SOLAR TURBINES INTERNATIONAL	2200 PACIFIC HWY	287	2270

RCRA-TSDF: RCRAInfo is EPA's comprehensive information system, providing access to data supporting the Resource Conservation and Recovery Act (RCRA) of 1976 and the Hazardous and Solid Waste Amendments (HSWA) of 1984. The database includes selective information on sites which generate, transport, store, treat and/or dispose of hazardous waste as defined by the Resource Conservation and Recovery Act (RCRA). Transporters are individuals or entities that move hazardous waste from the generator offsite to a facility that can recycle, treat, store, or dispose of the waste. TSDFs treat, store, or dispose of the waste.

A review of the RCRA-TSDF list, as provided by EDR, and dated 02/17/2010 has revealed that there are 4 RCRA-TSDF sites within the searched area.

<u>Site</u>	<u>Address</u>	<u>Map ID</u>	<u>Page</u>
BARON-BLAKESLEE DIV OF PUREX C	3596 CALIFORNIA ST	227	1749
UOP INC FLUID SYSTEMS DIV	2980 N HARBOR DRIVE	278	2198
TDY INDUSTRIES, INC.	2701 HARBOR DR	283	2215
SOLAR TURBINES INTERNATIONAL	2200 PACIFIC HWY	287	2270

EXECUTIVE SUMMARY

RCRA-LQG: RCRAInfo is EPA's comprehensive information system, providing access to data supporting the Resource Conservation and Recovery Act (RCRA) of 1976 and the Hazardous and Solid Waste Amendments (HSWA) of 1984. The database includes selective information on sites which generate, transport, store, treat and/or dispose of hazardous waste as defined by the Resource Conservation and Recovery Act (RCRA). Large quantity generators (LQGs) generate over 1,000 kilograms (kg) of hazardous waste, or over 1 kg of acutely hazardous waste per month.

A review of the RCRA-LQG list, as provided by EDR, and dated 02/17/2010 has revealed that there are 8 RCRA-LQG sites within the searched area.

<u>Site</u>	<u>Address</u>	<u>Map ID</u>	<u>Page</u>
SDCTY - POLICE WESTERN FACILIT	5215 GAINES STREET	16	85
SPAWAR (AF PLANT 19)	4297 PACIFIC HWY BLDG 3	139	1102
LIBERTY STN BLDG 195	2790 TRUXTUN RD	225	1744
BARON-BLAKESLEE DIV OF PUREX C	3596 CALIFORNIA ST	227	1749
MARINE CORPS RECRUIT DEPOT, SA	4600 BELLEAU AVE	236	1842
NEYENESCH PRINTERS INCORPORATE	2750 KETTNER BLVD	260	2056
SHELL SERVICE STATION	2521 PACIFIC HWY / LAUR	266	2109
SOLAR TURBINES INTERNATIONAL	2200 PACIFIC HWY	287	2270

RCRA-SQG: RCRAInfo is EPA's comprehensive information system, providing access to data supporting the Resource Conservation and Recovery Act (RCRA) of 1976 and the Hazardous and Solid Waste Amendments (HSWA) of 1984. The database includes selective information on sites which generate, transport, store, treat and/or dispose of hazardous waste as defined by the Resource Conservation and Recovery Act (RCRA). Small quantity generators (SQGs) generate between 100 kg and 1,000 kg of hazardous waste per month.

A review of the RCRA-SQG list, as provided by EDR, and dated 02/17/2010 has revealed that there are 85 RCRA-SQG sites within the searched area.

<u>Site</u>	<u>Address</u>	<u>Map ID</u>	<u>Page</u>
ASTRO SIGN CO	4941 PACIFIC HWY STE 3	5	14
TOPS CLEANERS	855 MORENA BLVD	12	38
LLOYD PEST CONTROL	935 SHERMAN ST	17	104
ENVIRONMENTAL ENGINEERING LAB	3538 HANCOCK ST	33	197
PHOTO EXPRESS	3572 HANCOCK ST	33	220
T D GRAPHICS	3602 KURTZ	41	247
RSVP EXOTIC IMPORTS	3417 HANCOCK ST	42	267
NATIONAL CITY FOUNDRY	3460 HANCOCK ST	42	285
BURKE CO THE 08	3870 HOUSTON ST	42	313
AUTO ABILITY	3945 WESTERN K	44	324
GERMAN AUTOWERKSTATT	4015 LA SALLE ST	50	357
USNAVY ELECTRONICS SYSENGCEN P	4635 TAYLOR STREET	53	369
CALTRANS DISTRICT 11	2829 JUAN ST	56	413
YELLOW CAB OF SAN DIEGO	3473 KURTZ ST	59	450
AJ PERFORMANCE AUTOMOTIVE	3450 KURTZ ST. SUITE 4	59	457
NIELSON CONSTRUCTION CO	3127 JEFFERSON	68	506
SPEC ETCH	3770 SHERMAN ST	69	513
ONE DAY CLEANERS	3960 W PT LOMA BLVD	76	567
RAVENHILL	3330 KURTZ ST	77	586
PACIFIC PLATING	3182 HANCOCK STREET	78	601
ONE DAY CLEANERS	3960 W POINT LOMA BLVD	84	652
ONE HOUR PHOTOS	3944 W POINT LOMA BLVD	84	662
MR BEST CLEANERS	4013 W POINT LOMA BLVD	84	663
ILLUSION DIGITAL STUDIOS	3035 MOORE ST STE B	85	699
HOME DEPOT USA INC HD 0674	3555 SPORTS ARENA BLVD	87	729

EXECUTIVE SUMMARY

<u>Site</u>	<u>Address</u>	<u>Map ID</u>	<u>Page</u>
CARQUEST AUTO PARTS	3777 GAINES ST	90	746
TOOL DEPOT	3799 GAINES ST	90	747
PRACTICAL CLEANERS	3810 ROSECRANS ST	93	784
MIDAS MUFFLER SHOP	3848 CAMINO DEL RIO WES	99	817
MR JS CLEANERS	3639 MIDWAY DRIVE SITE	106	887
FOTO FLASH	2448 SAN DIEGO AVE,STE	108	896
FEDERATED GROUP	3146 SPORTS ARENA BLVD	110	909
NELSON AUTO PARTS #62	3171 SPORTS ARENA BLVD	110	913
M2 COLLISION CARE CENTER	2950 KURTZ ST	113	932
RTE DELTEC	2727 KURTZ STREET	120	957
CAUSWAY CLEANERS & LAUNDRY, IN	3426 MIDWAY DR	122	992
ALAN JOHNSON PORSCHE AUDI	3663 ROSE CRANS ST	125	1043
RENT A WRECK	3309 MIDWAY DR	133	1079
MIDWAY CTR	3249 FORDHAM ST	135	1085
SEA BREEZE CLNRS	3555 ROSECRANS ST STE 1	136	1089
MIDWAY GARAGE, INC	3540 ROSECRANS ST	136	1094
WEST WERK AUTO BODY	2911 SPORTS ARENA BLVD	137	1098
SPAWAR SYSTEMS CTR SAN DIEGO S	2865 SPORTS ARENA BLVD	138	1099
PECK JEEP/EAGLE	3005 MIDWAY DR.	140	1116
PECK JEEP EAGLE INC DBA MIDWAY	3005 MIDWAY DRIVE	140	1120
DOCTORS HOSP S D	3475 KENYON ST	141	1131
AVIS RENT A CAR	4350 60 PACIFIC HWY	146	1149
CHEVRON STATION 92239	2959 MIDWAY DR	147	1160
ARCO FACILITY NO 09599	3860 OLD TOWN AVE	148	1179
PACIFIC BELL	2850 MIDWAY DR	153	1232
OLD TOWN CLEANERS	2240 SAN DIEGO AVE	155	1240
DRY CLEAN FOR LESS	3333 ROSECRANS #239	156	1261
COAST CLEANERS	3345 ROSECRANS ST	156	1266
SHELL OIL CO	2290 MOORE STREET	157	1284
HANS FOREIGN INC.	4306 PACIFIC HIGHWAY	159	1297
USPS VEHICLE MAINTENANCE FAC	2535 MIDWAY DR	163	1333
UNITED LAUNCH ALLIANCE SAN DIE	4297 PACIFIC HWY BLDG 3	165	1371
ARMORED TRANSPORT OF CA	3610 BARNETT AVE	172	1437
SLIPSHODGRAPHICS INC	2192 KURTZ ST	174	1448
COASTAL MARINE SERVICES INC	2061 KURTZ ST	190	1508
WESTERN TRUCK & EQUIP CO	2077 KURTZ ST	190	1509
INTERSTATE TRANSMISSIONS	2904 LYTTON ST	191	1521
PACIFIC SERVICES COMPANY	4085 PACIFIC HIGHWAY	193	1552
HAWLEY AUTO BODY	2844 LYTTON ST	194	1567
DATAGRAPHIX INC	1895 HANCOCK ST	197	1574
NRC ENVIRONMENTAL SERVICES INC	3500 ESTUDILLO ST	198	1589
CHEVRON / W WASHINGTON ST	1832 WEST WASHINGTON ST	202	1606
HUD MAC MARINE MAIN SHOP	3485 NOELL ST	207	1633
COMMUNICATIONS CO INC	3490 NOELL ST	207	1644
LITTLE R W COATINGS COMPANY	3923 PACIFIC HIGHWAY	210	1662
GRAY LINE SAN DIEGO	34342 SOUTHERLAND	215	1696
A T S	3617 INDIA ST	221	1728
CHEVRON STATION 93509	3535 INDIA ST	228	1781
ADVANCED COATINGS TECHNOLOGIES	3554 KETTNER BLVD	230	1793
ARTS AND CRAFTS PRESS	3590 KETTNER BLVD	230	1798
U S NAVY NAVAL TRAINING CENTER	NIMITZ AND ROSECRANS ST	242	1881
SAN DIEGO UNIFIED PORT DISTRIC	3165 PACIFIC HIGHWAY	251	1949
MAJOR SCIENTIFIC IND	1420 W PALM ST #F	257	1996
JESSES PLATING ANODIZING INC	2680 KETTNER BLVD	262	2076
INTERIOR WOOD	1215 WEST NUTMEG	262	2085
SLAYEN M & ASSOCIATES INC	2451 STATE ST	267	2134

EXECUTIVE SUMMARY

<u>Site</u>	<u>Address</u>	<u>Map ID</u>	<u>Page</u>
<i>CENTRE CITY AUTOMOTIVE</i>	<i>2355 INDIA ST</i>	<i>277</i>	<i>2188</i>
<i>KEYSTONE AUTOMOTIVE</i>	<i>2060 INDIA ST</i>	<i>292</i>	<i>2371</i>
<i>KEYSTONE AUTOMOTIVE IND INC</i>	<i>2060 INDIA ST</i>	<i>292</i>	<i>2373</i>
<i>CHEVRON USA INC EMBARCADERO MA</i>	<i>1820 N HARBOR DR</i>	<i>301</i>	<i>2439</i>

RCRA-CESQG: RCRAInfo is EPA's comprehensive information system, providing access to data supporting the Resource Conservation and Recovery Act (RCRA) of 1976 and the Hazardous and Solid Waste Amendments (HSWA) of 1984. The database includes selective information on sites which generate, transport, store, treat and/or dispose of hazardous waste as defined by the Resource Conservation and Recovery Act (RCRA). Conditionally exempt small quantity generators (CESQGs) generate less than 100 kg of hazardous waste, or less than 1 kg of acutely hazardous waste per month.

A review of the RCRA-CESQG list, as provided by EDR, and dated 02/17/2010 has revealed that there is 1 RCRA-CESQG site within the searched area.

<u>Site</u>	<u>Address</u>	<u>Map ID</u>	<u>Page</u>
<i>TDY INDUSTRIES, INC.</i>	<i>2701 HARBOR DR</i>	<i>283</i>	<i>2215</i>

RCRA-NonGen: RCRAInfo is EPA's comprehensive information system, providing access to data supporting the Resource Conservation and Recovery Act (RCRA) of 1976 and the Hazardous and Solid Waste Amendments (HSWA) of 1984. The database includes selective information on sites which generate, transport, store, treat and/or dispose of hazardous waste as defined by the Resource Conservation and Recovery Act (RCRA). Non-Generators do not presently generate hazardous waste.

A review of the RCRA-NonGen list, as provided by EDR, and dated 02/17/2010 has revealed that there are 17 RCRA-NonGen sites within the searched area.

<u>Site</u>	<u>Address</u>	<u>Map ID</u>	<u>Page</u>
<i>WEST WIGH SCALE INC</i>	<i>3990 HICOCK ST</i>	<i>28</i>	<i>151</i>
<i>AMERICAN COLOR</i>	<i>3511 HANCOCK ST</i>	<i>42</i>	<i>304</i>
<i>DONS SPEED CENTER INC</i>	<i>3303 HANCOCK ST</i>	<i>71</i>	<i>544</i>
<i>LOMA RIVIERA UNOCAL 76</i>	<i>4049 WT PT LOMA BLVD</i>	<i>84</i>	<i>650</i>
<i>ADVANCED CLEANUP TECH INC</i>	<i>3021 MOORE ST</i>	<i>85</i>	<i>688</i>
<i>AMERICAN COLOR CORP</i>	<i>2785 KURTZ ST #4</i>	<i>120</i>	<i>980</i>
<i>GENERAL DYNAMICS CONVAIR DIVIS</i>	<i>4297 PACIFIC HIGHWAY</i>	<i>165</i>	<i>1354</i>
<i>SDCTY MWWD NO METRO INTERCEPTR</i>	<i>BARNETT AVE TO PUMP STA</i>	<i>182</i>	<i>1474</i>
<i>SHOUBE & CELESTE INC</i>	<i>3615 INDIA ST</i>	<i>221</i>	<i>1725</i>
<i>LANCE DICKSON INDEPENDENT VOLV</i>	<i>3211 INDIA ST</i>	<i>245</i>	<i>1897</i>
<i>HUGHES MISSILE SYSTEMS CO</i>	<i>3302 PACIFIC HWY</i>	<i>247</i>	<i>1905</i>
<i>LINDBERGH FIELD FACILITY</i>	<i>3302 PACIFIC HIGHWAY</i>	<i>247</i>	<i>1925</i>
<i>GENERAL DYNAMICS CONVAIR DIVIS</i>	<i>3302 PACIFIC HIGHWAY</i>	<i>247</i>	<i>1930</i>
<i>PACIFICA SERVICES INC</i>	<i>1411 W PALM ST</i>	<i>257</i>	<i>2003</i>
<i>JIMSAIR AVIATION SERVICES INC</i>	<i>LINDBERGH FIELD</i>	<i>259</i>	<i>2030</i>
<i>UOP INC FLUID SYSTEMS DIV</i>	<i>2980 N HARBOR DRIVE</i>	<i>278</i>	<i>2198</i>
<i>SUNDSTRAND TURBOMACH</i>	<i>2200 B PACIFIC HWY</i>	<i>287</i>	<i>2266</i>

EXECUTIVE SUMMARY

ERNS: The Emergency Response Notification System records and stores information on reported releases of oil and hazardous substances. The source of this database is the U.S. EPA.

A review of the ERNS list, as provided by EDR, and dated 07/09/2010 has revealed that there are 15 ERNS sites within the searched area.

<u>Site</u>	<u>Address</u>	<u>Map ID</u>	<u>Page</u>
3760 HANCOCK ST	3760 HANCOCK ST	34	230
4200 TAYLOR ST. PRIVATE RESIDE	4200 TAYLOR ST. PRIVATE	35	239
3992 ROSECRANS ST	3992 ROSECRANS ST	65	485
3200 HANCOCK BLVD	3200 HANCOCK BLVD	78	603
3112 MIDWAY DRIVE	3112 MIDWAY DRIVE	131	1066
3860 OLD TOWN AVE	3860 OLD TOWN AVE	148	1181
4297 PACIFIC HWY	4297 PACIFIC HWY	165	1354
3535 ENTERPRISE AVE	3535 ENTERPRISE AVE	171	1425
2074 HANCOCK ST	2074 HANCOCK ST	179	1468
3698-C PACIFIC HIGHWAY	3698-C PACIFIC HIGHWAY	240	1865
3302 PACIFIC HWY	3302 PACIFIC HWY	247	1900
3302 PACIFIC HWY	3302 PACIFIC HWY	247	1903
3302 PACIFIC HWY (PLANT)	3302 PACIFIC HWY (PLANT)	247	1930
1429 WEST PALM AVE	1429 WEST PALM AVE	257	1992
1101 WEST LAUREL ST	1101 WEST LAUREL ST	275	2162

HMIRS: The Hazardous Materials Incident Report System contains hazardous material spill incidents reported to the Department of Transportation. The source of this database is the U.S. EPA.

A review of the HMIRS list, as provided by EDR, and dated 04/06/2010 has revealed that there are 5 HMIRS sites within the searched area.

<u>Site</u>	<u>Address</u>	<u>Map ID</u>	<u>Page</u>
Not reported	2221 WEST WASHINGTON	217	1700
Not reported	2221 W WASHINGTON	217	1700
Not reported	2221 W WASHINGTON	217	1700
Not reported	2221 W WASHINGTON	217	1700
Not reported	1411 W PALM	257	1994

DOD: Consists of federally owned or administered lands, administered by the Department of Defense, that have any area equal to or greater than 640 acres of the United States, Puerto Rico, and the U.S. Virgin Islands.

A review of the DOD list, as provided by EDR, and dated 12/31/2005 has revealed that there is 1 DOD site within the searched area.

<u>Site</u>	<u>Address</u>	<u>Map ID</u>	<u>Page</u>
SAN DIEGO NAVAL SUBMARINE BASE		0	3

EXECUTIVE SUMMARY

TRIS: The Toxic Chemical Release Inventory System identifies facilities that release toxic chemicals to the air, water, and land in reportable quantities under SARA Title III, Section 313. The source of this database is the U.S. EPA.

A review of the TRIS list, as provided by EDR, and dated 12/31/2008 has revealed that there is 1 TRIS site within the searched area.

<u>Site</u>	<u>Address</u>	<u>Map ID</u>	<u>Page</u>
SOLAR TURBINES INTERNATIONAL	2200 PACIFIC HWY	287	2270

FTTS: FTTS tracks administrative cases and pesticide enforcement actions and compliance activities related to FIFRA, TSCA and EPCRA (Emergency Planning and Community Right-to-Know Act) over the previous five years. To maintain currency, EDR contacts the Agency on a quarterly basis.

A review of the FTTS list, as provided by EDR, and dated 04/09/2009 has revealed that there are 6 FTTS sites within the searched area.

<u>Site</u>	<u>Address</u>	<u>Map ID</u>	<u>Page</u>
SAN DIEGO COUNTY HEALTH DEPT	3851 ROSECRANS	85	667
DESIGN FOR HEALTH TRAINING CEN	3574 KETTNER BLVD.	230	1797
GENERAL DYNAMICS CORP	3202 PACIFIC HWY	250	1949
SAN DIEGO UNIFIED PORT DISTRIC	3165 PACIFIC HWY	251	1955
JESSE PLATING	2680 KETNER BLVD	262	2076
JESSE PLATING	2680 KETNER BLVD	262	2084

HIST FTTS: A complete administrative case listing from the FIFRA/TSCA Tracking System (FTTS) for all ten EPA regions. The information was obtained from the National Compliance Database (NCDB). NCDB supports the implementation of FIFRA (Federal Insecticide, Fungicide, and Rodenticide Act) and TSCA (Toxic Substances Control Act). Some EPA regions are now closing out records. Because of that, and the fact that some EPA regions are not providing EPA Headquarters with updated records, it was decided to create a HIST FTTS database. It included records that may not be included in the newer FTTS database updates. This database is no longer updated.

A review of the HIST FTTS list, as provided by EDR, and dated 10/19/2006 has revealed that there are 7 HIST FTTS sites within the searched area.

<u>Site</u>	<u>Address</u>	<u>Map ID</u>	<u>Page</u>
SAN DIEGO COUNTY HEALTH DEPT	3851 ROSECRANS	85	667
DESIGN FOR HEALTH TRAINING CEN	3574 KETTNER BLVD.	230	1797
GENERAL DYNAMICS CORP	3202 PACIFIC HWY	250	1949
SAN DIEGO UNIFIED PORT DISTRIC	3165 PACIFIC HWY	251	1955
JESSE PLATING	2680 KETNER BLVD	262	2076
JESSE PLATING	2680 KETNER BLVD	262	2084
TELEDYNE RYAN AERONAUTICAL	2701 HARBOR DR	283	2214

EXECUTIVE SUMMARY

ICIS: The Integrated Compliance Information System (ICIS) supports the information needs of the national enforcement and compliance program as well as the unique needs of the National Pollutant Discharge Elimination System (NPDES) program.

A review of the ICIS list, as provided by EDR, and dated 04/24/2010 has revealed that there are 3 ICIS sites within the searched area.

<u>Site</u>	<u>Address</u>	<u>Map ID</u>	<u>Page</u>
CALTRANS DISTRICT 11	2829 JUAN ST SAN DIE	56	412
GENERAL DYNAMICS CORPORATION	3302 PACIFIC HWY SAN	247	1908
JESSES PLATING	2680 KETTNER BLVD. S	262	2082

FINDS: The Facility Index System contains both facility information and "pointers" to other sources of information that contain more detail. These include: RCRIS; Permit Compliance System (PCS); Aerometric Information Retrieval System (AIRS); FATES (FIFRA [Federal Insecticide Fungicide Rodenticide Act] and TSCA Enforcement System, FTTS [FIFRA/TSCA Tracking System]; CERCLIS; DOCKET (Enforcement Docket used to manage and track information on civil judicial enforcement cases for all environmental statutes); Federal Underground Injection Control (FURS); Federal Reporting Data System (FRDS); Surface Impoundments (SIA); TSCA Chemicals in Commerce Information System (CICS); PADS; RCRA-J (medical waste transporters/disposers); TRIS; and TSCA. The source of this database is the U.S. EPA/NTIS.

A review of the FINDS list, as provided by EDR, and dated 04/14/2010 has revealed that there are 137 FINDS sites within the searched area.

<u>Site</u>	<u>Address</u>	<u>Map ID</u>	<u>Page</u>
ASTRO SIGN CO	4941 PACIFIC HWY STE 3	5	14
TOPS CLEANERS	855 MORENA BLVD	12	38
LLOYD PEST CONTROL	935 SHERMAN ST	17	104
WEST WIGH SCALE INC	3990 HICOCK ST	28	151
ENVIRONMENTAL ENGINEERING LAB	3538 HANCOCK ST	33	197
G A COACHWORKS	3556 HANCOCK ST	33	207
PHOTO EXPRESS	3572 HANCOCK ST	33	220
T D GRAPHICS	3602 KURTZ	41	247
RSVP EXOTIC IMPORTS	3417 HANCOCK ST	42	267
XTERMITE INC	3477 HANCOCK ST STE A	42	278
NATIONAL CITY FOUNDRY	3460 HANCOCK ST	42	285
SEA WORLD INC	3505 HANCOCK ST	42	300
AMERICAN COLOR	3511 HANCOCK ST	42	304
BURKE CO THE 08	3870 HOUSTON ST	42	313
AUTO ABILITY	3945 WESTERN K	44	324
NATIONAL CITY FOUNDRY	3461 PICKETT ST	49	346
THE STRIP SHOP	4015 LA SALLE STREET	50	352
GERMAN AUTOWERKSTATT	4015 LA SALLE ST	50	357
ALLPRO PAINT & BODY	4129 SPORTS ARENA BL	51	363
CALTRANS DISTRICT 11	2829 JUAN ST	56	413
YELLOW CAB OF SAN DIEGO	3473 KURTZ ST	59	449
AJ PERFORMANCE AUTOMOTIVE	3450 KURTZ ST. SUITE 4	59	457
NIELSON CONSTRUCTION CO	3127 JEFFERSON	68	506
SPEC ETCH	3770 SHERMAN ST	69	513
TEXACO #121180	3711 CAMINO DEL RIO W	70	521
DONS SPEED CENTER INC	3303 HANCOCK ST	71	544
MOORE STREET AUTO BODY	3145 MOORE ST	74	559
ONE DAY CLEANERS	3960 W PT LOMA BLVD	76	567
EXPONENTS INC.	3280 KURTZ ST	77	580
RAVENHILL	3330 KURTZ ST	77	586

EXECUTIVE SUMMARY

<u>Site</u>	<u>Address</u>	<u>Map ID</u>	<u>Page</u>
PACIFIC PLATING	3182 HANCOCK STREET	78	601
UNOCAL / POINT LOMA BLVD	4049 POINT LOMA BL W	84	645
LOMA RIVIERA UNOCAL 76	4049 WT PT LOMA BLVD	84	650
ONE HOUR PHOTOS	3944 W POINT LOMA BLVD	84	662
MR BEST CLEANERS	4013 W POINT LOMA BLVD	84	663
SAN DIEGO COUNTY MENTAL HEALTH	3851 ROSECRANS STREET	85	667
ADVANCED CLEANUP TECH INC	3021 MOORE ST	85	688
ILLUSION DIGITAL STUDIOS	3035 MOORE ST STE B	85	699
HOME DEPOT USA INC HD 0674	3555 SPORTS ARENA BLVD	87	729
VALVOLINE INSTANT OIL CHANGE	3760 GAINES ST #B	90	739
CARQUEST AUTO PARTS	3777 GAINES ST	90	746
TOOL DEPOT	3799 GAINES ST	90	752
VANARD LITHOGRAPHERS INC	3220 KURTZ ST	92	759
JIFFY LUBE #1675	3775 ROSECRANS ST.	93	760
EXPRESS TIRE	3778 ROSECRANS STREET	93	777
PRACTICAL CLEANERS	3810 ROSECRANS ST	93	784
SCHEIB EARL OF CA INC / ROSECR	3820 ROSECRANS ST	93	804
RAJMP INC DBA MIDAS MUFFLER	3848 CAMINO DEL RIO W	99	815
MR JS CLEANERS	3639 MIDWAY DRIVE SITE	106	887
FOTO FLASH	2448 SAN DIEGO AVE,STE	108	896
FEDERATED GROUP	3146 SPORTS ARENA BLVD	110	909
NELSON AUTO PARTS #62	3171 SPORTS ARENA BLVD	110	913
M2 COLLISION CARE CENTER	2950 KURTZ ST	113	932
RTE DELTEC	2727 KURTZ STREET	120	957
POWERWARE INC	2727 KURTZ ST	120	962
AMERICAN COLOR CORP	2785 KURTZ ST #4	120	980
CAUSWAY CLEANERS & LAUNDRY, IN	3426 MIDWAY DR	122	992
EZ LUBE #93	3464 MIDWAY DRIVE	122	1028
CREATIVE PERFORMING AND MEDIA	2375 CONGRESS STREET	123	1028
ALAN JOHNSON PORSCHE AUDI	3663 ROSE CRANS ST	125	1043
RENT A WRECK	3309 MIDWAY DR	133	1079
MIDWAY CTR	3249 FORDHAM ST	135	1085
SEA BREEZE CLNRS	3555 ROSECRANS ST STE 1	136	1089
MIDWAY GARAGE, INC	3540 ROSECRANS ST	136	1094
WEST WERK AUTO BODY	2911 SPORTS ARENA BLVD	137	1098
SPAWAR SYSTEMS CTR SAN DIEGO S	2865 SPORTS ARENA BLVD	138	1102
SPAWAR (AF PLANT 19)	4297 PACIFIC HWY BLDG 3	139	1102
PECK JEEP EAGLE INC DBA MIDWAY	3005 MIDWAY DRIVE	140	1120
DOCTORS HOSP S D	3475 KENYON ST	141	1131
AVIS RENT A CAR	4350 60 PACIFIC HWY	146	1149
PERFECTION AUTO BODY	4380 PACIFIC HY	146	1158
CHEVRON STATION 92239	2959 MIDWAY DR	147	1160
ARCO FACILITY NO 09599	3860 OLD TOWN AVE	148	1179
PACIFIC BELL	2850 MIDWAY DR	153	1232
OLD TOWN CLEANERS	2240 SAN DIEGO AVE	155	1240
DRY CLEAN FOR LESS	3333 ROSECRANS #239	156	1261
COAST CLEANERS	3345 ROSECRANS ST	156	1266
EQUILON ENTERPRISES LLC	2290 MOORE ST	157	1278
KRAGEN AUTO PARTS #1384	2750 MIDWAY DR	158	1290
HANS FOREIGN INC.	4306 PACIFIC HIGHWAY	159	1297
SPACE AND NAVAL WARFARE SYSTEM	4301 PACIFIC HWY	162	1312
US POSTAL SERVICE	2535 MIDWAY DR	163	1318
USPS VEHICLE MAINTENANCE FAC	2535 MIDWAY DR	163	1333
GENERAL DYNAMICS CONVAIR DIVIS	4297 PACIFIC HIGHWAY	165	1354
SPACE & NAVAL WARFARE SYSTEMS	4297 PACIFIC HY	165	1375
US NAVY PUBLIC WORKS CENTER	4297 PACIFIC HWY	165	1375

EXECUTIVE SUMMARY

<u>Site</u>	<u>Address</u>	<u>Map ID</u>	<u>Page</u>
SUTHERLAND ENTERPRISES INC	2175 HANCOCK ST	169	1403
ARMORED TRANSPORT OF CA	3610 BARNETT AVE	172	1437
SLIPSHODGRAPHICS INC	2192 KURTZ ST	174	1448
SDCTY MWWD NO METRO INTERCEPTR	BARNETT AVE TO PUMP STA	182	1474
COASTAL MARINE SERVICES INC	2061 KURTZ ST	190	1508
WESTERN TRUCK & EQUIP CO	2077 KURTZ ST	190	1509
INTERSTATE TRANSMISSIONS	2904 LYTTON ST	191	1521
ARCO #5007	2940 LYTTON ST	191	1539
PACIFIC SERVICES COMPANY	4085 PACIFIC HIGHWAY	193	1552
HAWLEY AUTO BODY	2844 LYTTON ST	194	1567
DATAGRAPHIX INC	1895 HANCOCK ST	197	1574
NRC ENVIRONMENTAL SERVICES INC	3500 ESTUDILLO ST	198	1591
CHEVRON / W WASHINGTON ST	1832 WEST WASHINGTON ST	202	1606
HUD MAC MARINE MAIN SHOP	3485 NOELL ST	207	1633
COMMUNICATIONS CO INC	3490 NOELL ST	207	1644
APPLIED ENERGY-NTC	LYTTON & BARNETT AVE	209	1651
LITTLE R W COATINGS COMPANY	3923 PACIFIC HIGHWAY	210	1662
GRAY LINE SAN DIEGO	34342 SOUTHERLAND	215	1696
FEDERAL EXPRESS	2221 WASHINGTON ST W	217	1708
SHOUBE & CELESTE INC	3615 INDIA ST	221	1725
A T S	3617 INDIA ST	221	1728
BARON-BLAKESLEE DIV OF PUREX C	3596 CALIFORNIA ST	227	1749
CHEVRON STATION 93509	3535 INDIA ST	228	1781
ADVANCED COATINGS TECHNOLOGIES	3554 KETTNER BLVD	230	1793
ARTS AND CRAFTS PRESS	3590 KETTNER BLVD	230	1798
RUSH PRESS INC	3553 CALIFORNIA ST	233	1820
MARINE CORPS RECRUIT DEPOT, SA	4600 BELLEAU AVE	236	1842
SAN DIEGO INTERNATIONAL AIRPOR	3698-C PACIFIC HIGHWAY	240	1874
U S NAVY NAVAL TRAINING CENTER	NIMITZ AND ROSECRANS ST	242	1881
LANCE DICKSON INDEPENDENT VOLV	3211 INDIA ST	245	1897
LINDBERGH FIELD FACILITY	3302 PACIFIC HIGHWAY	247	1903
HUGHES MISSILE SYSTEMS CO	3302 PACIFIC HWY	247	1905
GENERAL DYNAMICS CONVAIR DIVIS	3302 PACIFIC HIGHWAY	247	1930
SAN DIEGO UNIFIED PORT DISTRIC	3165 PACIFIC HIGHWAY	251	1949
MAJOR SCIENTIFIC IND	1420 W PALM ST #F	257	1996
PACIFICA SERVICES INC	1411 W PALM ST	257	2003
JIMSAIR AVIATION SERVICES INC	2904 PACIFIC HY	259	2025
JIMSAIR AVIATION SERVICES INC	LINDBERGH FIELD	259	2030
NEYENESCH PRINTERS INCORPORATE	2750 KETTNER BLVD	260	2056
JESSES PLATING ANODIZING INC	2680 KETTNER BLVD	262	2076
INTERIOR WOOD	1215 WEST NUTMEG	262	2085
SHELL SERVICE STATION	2521 PACIFIC HWY / LAUR	266	2109
SLAYEN M & ASSOCIATES INC	2451 STATE ST	267	2134
CENTRE CITY AUTOMOTIVE	2355 INDIA ST	277	2188
UOP INC FLUID SYSTEMS DIV	2980 N HARBOR DRIVE	278	2198
TDY INDUSTRIES, INC.	2701 HARBOR DR	283	2215
SUNDSTRAND TURBOMACH	2200 B PACIFIC HWY	287	2266
SOLAR TURBINES INTERNATIONAL	2200 PACIFIC HWY	287	2270
KEYSTONE AUTOMOTIVE	2060 INDIA ST	292	2371
SHELL OIL / 2008 PACIFIC HY	2008 PACIFIC HY	298	2422
CHEVRON USA INC EMBARCADERO MA	1820 N HARBOR DR	301	2439

EXECUTIVE SUMMARY

STATE AND LOCAL RECORDS

HIST Cal-Sites: Formerly known as ASPIS, this database contains both known and potential hazardous substance sites. The source is the California Department of Toxic Substance Control. No longer updated by the state agency. It has been replaced by ENVIROSTOR.

A review of the HIST Cal-Sites list, as provided by EDR, and dated 08/08/2005 has revealed that there are 2 HIST Cal-Sites sites within the searched area.

<u>Site</u>	<u>Address</u>	<u>Map ID</u>	<u>Page</u>
SAN DIEGO NISE-WEST (NOCCSC) O TOW BASIN FACILITY	4297 PACIFIC COAST HIGH 3380 N HARBOR DR	165 276	1377 2171

SCH: This category contains proposed and existing school sites that are being evaluated by DTSC for possible hazardous materials contamination. In some cases, these properties may be listed in the CalSites category. depending on the level of threat to public health and safety or the. environment they pose.

A review of the SCH list, as provided by EDR, and dated 08/18/2010 has revealed that there are 2 SCH sites within the searched area.

<u>Site</u>	<u>Address</u>	<u>Map ID</u>	<u>Page</u>
CORREIA MIDDLE SCHOOL POINTLOM HIGH SCHOOL ADDITION	4302 VALETA STREET 2335 CHATSWORTH BOULEVA	150 226	1207 1745

Toxic Pits: The Toxic Pits Cleanup Act Sites database identifies sites suspected of containing hazardous substances where cleanup has not yet been completed. The data come from the State Water Resources Control Board.

A review of the Toxic Pits list, as provided by EDR, and dated 07/01/1995 has revealed that there is 1 Toxic Pits site within the searched area.

<u>Site</u>	<u>Address</u>	<u>Map ID</u>	<u>Page</u>
SAN DIEGO INTERNAT'L AIRPORT Closure Date: 05/25/89	LINDBERGH-FIRE FIGHT.TE	246	1898

WDS: California Water Resources Control Board - Waste Discharge System.

A review of the WDS list, as provided by EDR, and dated 06/19/2007 has revealed that there are 4 WDS sites within the searched area.

<u>Site</u>	<u>Address</u>	<u>Map ID</u>	<u>Page</u>
PACIFIC HIGHWAY MAINT. FACILIT CALTRANS DISTRICT 11 PORT OF SAN DIEGO NEYENESCH PRINTERS	4764 PACIFIC HIGHWAY 2829 JUAN STREET PO BOX 3165 PACIFIC HWY 2750 KETTNER BLVD.	39 56 251 260	241 410 1951 2071

EXECUTIVE SUMMARY

NPDES: A listing of NPDES permits, including stormwater.

A review of the NPDES list, as provided by EDR, and dated 08/24/2010 has revealed that there are 22 NPDES sites within the searched area.

<u>Site</u>	<u>Address</u>	<u>Map ID</u>	<u>Page</u>
STARDUST GOLF COURSE MAINT. YD	5900 FRIARS RD	7	23
PAPER RECOVERY INC.	5222 LOVELOCK ST	14	62
ALCALA CO INC	3650 HANCOCK ST	30	171
TRADITIONAL BOATWORKS INC	3665 HANCOCK ST	31	178
CALTRANS DISTRICT 11	2829 JUAN STREET, PO BO	56	406
CLOUD 9 SHUTTLE	3520 KURTZ ST	57	416
CALTRANS DISTRICT 11 - VARIOUS	4050 TAYLOR STREET	58	425
CALTRANS	4050 TAYLOR ST	58	427
SAN DIEGO SPORTS ARENA	3500 SPORTS ARENA BLVD	87	713
SPORTS ARENA RETAIL STORE	3250 SPORTS ARENA BLVD	103	848
CHEVRON USA INC SS #92239	2959 MIDWAY DR	147	1163
PACIFICA COMPANIES	4350 PACIFIC HIGHWAY	154	1236
US POSTAL SERVICE	2535 MIDWAY DR	163	1338
VETERANS VETERANS SAN DIEGO PH	4141 PACIFIC HIGHWAY	181	1471
OLD TOWN TROLLEY TOURS	2115 KURTZ ST	183	1477
SIMON LEVI CO., LTD.	2015 HANCOCK ST	185	1488
ARISE SCAFFOLDING EQUIPMENT	3485 NOELL ST	207	1636
A 1 SELF STORAGE MIDTOWN	3911 PACIFIC HIGHWAY	212	1672
RUSH PRESS	3553 CALIFORNIA ST	233	1811
SAN DIEGO UNIFIED PORT DIST	3165 PACIFIC HWY	251	1956
NEYENESCH PRINTERS	2750 KETTNER BLVD	260	2067
HARBOR DRIVE FACILITY	2200 PACIFIC HWY	287	2294

WMUDS/SWAT: The Waste Management Unit Database System is used for program tracking and inventory of waste management units. The source is the State Water Resources Control Board.

A review of the WMUDS/SWAT list, as provided by EDR, and dated 04/01/2000 has revealed that there are 2 WMUDS/SWAT sites within the searched area.

<u>Site</u>	<u>Address</u>	<u>Map ID</u>	<u>Page</u>
MARINE CORP RECRUIT DEPOT	SAME AS (OLD) MCRD REFU	222	1733
TDY INDUSTRIES, INC.	2701 HARBOR DR	283	2215

Cortese: The sites for the list are designated by the State Water Resource Control Board (LUST), the Integrated Waste Board (SWF/LS), and the Department of Toxic Substances Control (Cal-Sites). This listing is no longer updated by the state agency.

A review of the Cortese list, as provided by EDR, and dated 10/05/2010 has revealed that there are 2 Cortese sites within the searched area.

<u>Site</u>	<u>Address</u>	<u>Map ID</u>	<u>Page</u>
SAN DIEGO NISE-WEST (NOCCSC) O	4297 PACIFIC COAST HIGH	165	1377
TOW BASIN FACILITY	3380 N HARBOR DR	276	2171

EXECUTIVE SUMMARY

HIST CORTESE: The sites for the list are designated by the State Water Resource Control Board [LUST], the Integrated Waste Board [SWF/LS], and the Department of Toxic Substances Control [CALSTITES].

A review of the HIST CORTESE list, as provided by EDR, and dated 04/01/2001 has revealed that there are 118 HIST CORTESE sites within the searched area.

<u>Site</u>	<u>Address</u>	<u>Map ID</u>	<u>Page</u>
IMPORT PARTS DEPO	4990 NAPLES	1	3
J. P. WITHEROW ROOFING CO	1001 MORENA	3	6
COCA COLA WEST ENTERPRISES	5330 LINDA VISTA RD	4	7
EJR PLASTICS	4901 PACIFIC	5	12
SO-LUMINAIRE	4909 PACIFIC HWY	5	13
HANDLERY HOTEL & COUNTRY CLUB	5900 FRIARS RD	7	25
BAY PARK TOWING	915 MORENA	8	29
HOBART CORPORATION	5390 NAPA ST	13	47
ANTHONY'S COMMISSARY	5232 LOVELOCK ST	14	54
PAPER RECOVERY INC.	5222 LOVELOCK ST	14	62
SLS, INC.	960 SHERMAN ST	15	66
S.D.P.D. WESTERN DIVISION	5212 GAINES ST	16	86
COMMERCIAL FACILITIES	5260 GAINES ST	16	91
WALKER SCOTT COMPANY	908 SHERMAN ST	17	103
LLOYD PEST CONTROL	935 SHERMAN ST	17	104
FLORENTINE CO	5353 BANKS ST	18	115
CARL'S BAR SUPPLIES	880 SHERMAN ST	19	119
SEARS WAREHOUSE	5258 ANNA AVE	20	127
COVENTRY CARS OF SAN DIEGO	2432 HOTEL CIRCLE DR	22	131
PRESIDENTIAL LIMOUSINE SE	2085 HOTEL	25	136
BENTON ROOFING	3691 HANCOCK ST	32	180
BUTLER, LYLE	3612 KURTZ ST	41	254
GOLDEN BOY PIES	3465 HANCOCK ST	42	275
JENSEN MEAT COMPANY	3477 HANCOCK ST	42	278
CAVIGNAC PROPERTY	4314 ALTAMIRANO WAY	47	341
CONTRACTORS EQUIPMENT CORP.	3860 SHERMAN ST	54	385
CA DEPT OF TRANS DIST 11	2829 JUAN ST	56	406
CALTRANS	4050 TAYLOR	58	426
CALTRANS	4050 TAYLOR ST	58	427
SAN DIEGO TRUST AND SAVINGS	4606 PACIFIC HWY	65	490
OLD TOWN STATE PARK	4005 TAYLOR ST	66	493
NIELSON CONSTRUCTION CO	3127 JEFFERSON	68	506
TEXACO/CAMINO DEL RIO WES	3711 CAMINO DEL RIO	70	533
ARCO SERVICE STATION	3720 CAMINO DEL RIO	70	542
GENIE CAR WASH	3949 POINT LOMA BLVD W	76	568
BOYCE INDUSTRIES	3344 KURTZ	77	591
U HAUL INTERNATIONAL	3820 MIDWAY DR	81	627
CALLAHAN BROTHERS	3025 MOORE ST	85	692
MOBIL SPORTS ARENA	3229 SPORTS ARENA	103	842
TEXACO SERVICE STATION	4201 POINT LOMA BLVD W	104	862
SDCTY FIRE STATION #20	3305 KEMPER BLVD	106	865
CALIFORNIA SPORTS CAR	3750 ROSECRANS ST	109	899
UNIVERSITY REAL ESTATE PA	3106 SPORTS ARENA	110	902
BARNARD ELEMENTARY	2930 BARNARD ST	112	916
SPORTS ARENA DODGE	2950 KURTZ ST	113	922
SPORTS ARENA DODGE	3740 ROSECRANS	115	937
GOLDEN ARROW DAIRY	2750 KURTZ ST	120	969
CAUSWAY CLEANERS & LAUNDRY, IN	3426 MIDWAY DR	122	992
SAN DIEGO UNIFIED SCH DIST/FRE	2375 CONGRESS ST	123	1030
GOODWILL INDUSTRIES	3663 ROSECRANS ST	125	1034
ESTATE OF JOSEPHINE O'CON	1819 SHERIDAN	127	1049

EXECUTIVE SUMMARY

Site	Address	Map ID	Page
FOREMOST MOTORS	3252 MIDWAY DR	129	1052
FIRST SAN DIEGO PROPERTIES	3146 MIDWAY DR	131	1067
POOR BOY RENTAL	3148 MIDWAY DR	131	1069
VALUE MOTORS	3189 MIDWAY DR	134	1081
PECK JEEP EAGLE INC DBA MIDWAY	3005 MIDWAY DRIVE	140	1120
ERRY PINTO	4014 COUTS ST	143	1142
STRADA,RANDOLPH	4370 PACIFIC HWY	146	1152
CHEVRON USA INC SS #92239	2959 MIDWAY	147	1160
CHEVRON USA INC SS #92239	2959 MIDWAY DR	147	1163
ARCO PRODUCTS COMPANY #9599	3860 OLD TOWN	148	1186
1X AUTO SCRUBBER INC	3405 ROSECRANS ST	151	1215
CHEVRON SERVICE STATION	1832 WASHINGTON ST W	152	1223
ESTATE OF DOLLIE G. HERBERT	4350 PACIFIC HWY	154	1235
COAST CLEANERS	3333 ROSECRANS ST	156	1263
SDUSD/DEWEY ELEMENTARY SCH	3251 ROSECRANS	161	1299
US POSTAL SERVICE	2535 MIDWAY DR	163	1338
SAN DIEGO NISE-WEST (NOCCSC) O	4297 PACIFIC COAST HIGH	165	1377
EMPIRE LUMBER SALES CO	2175 HANCOCK ST	169	1404
ARMORED TRANSPORT OF CA	3610 BARNETT AVE	172	1437
JACOBS, BRAD	1929 HANCOCK ST	189	1496
ROBERT MCMULLAN & SON INC	2053 KURTZ ST	190	1502
ARCO SERVICE STATION #5007	2940 LYTTON ST	191	1529
HAWLEY AUTO BODY & PAINT	2844 LYTTON ST	194	1558
O.B. ARMOUR CO TERMINAL	3540 ESTUDILLO ST	198	1579
MOBILE STATION 18-GDR	1809 WASHINGTON ST W	202	1613
SDCTY-STORM STATION #L	3894 PACIFIC HWY	206	1617
BJS RENTAL STORE	3959 PACIFIC HIGHWAY	206	1622
KENNETH GOLDEN	3485 NOELL ST	207	1638
AMERICAN AGAR AND CHEMICAL CO	1751 HANCOCK ST	214	1677
WAREHOSE	3441 SUTHERLAND ST	215	1684
GRAY LINE SAN DIEGO	3442 SUTHERLAND ST	215	1693
UNOCAL CORPORATION	3585 INDIA ST	221	1721
BARON-BLAKESLEE DIV OF PUREX C	3596 CALIFORNIA ST	227	1749
CHEVRON SERVICE STATION	3535 INDIA	228	1782
FEDERAL AVIATION ADMINSTRATION	3698 PACIFIC HWY	240	1855
7-ELEVEN STORE #19974	3070 REYNARD WAY	243	1890
GENERAL DYNAMICS ELECTRONICS D	3302 PACIFIC HIGHWAY	247	1940
GENERAL DYNAMICS, LIND. F	3302 PACIFIC BLDG#	249	1948
ALAMO RENT-A-CAR	2942 KETTNER	254	1986
\$6.95 A DAY RENT-A-CAR	2975 PACIFIC HWY	256	1987
ONES FAMILY TRUST	1411 PALM ST	257	2010
EMERY WORLD WIDE	2904 PACIFIC HWY	259	2026
PAUL'S AUTOMOTIVE	2615 STATE ST	263	2090
STRIETER & SEAMEN INC.	2553 STATE ST	264	2100
BUDGET RENT A CAR	2535 PACIFIC HWY	266	2127
FIRST AVENUE MEDICAL CENTER	135 KALMIA ST W	271	2144
LAUREL STREET ANNEX	1020 LAUREL ST W	274	2157
DOLLAR RENT-A-CAR SYSTEMS	1120 W LAUREL ST	275	2163
PAYLESS CAR RENTAL	2367/ 2401 INDIA ST	277	2195
OLIVER FAMILY TRUST	2230 COLUMBIA ST	281	2211
TDY INDUSTRIES, INC.	2701 HARBOR DR	283	2215
USCG GROUP/AIR STATION	2710 HARBOR DR N	286	2250
HARBOR DRIVE FACILITY	2200 PACIFIC	287	2267
GETAWAY RENT A CAR	2263 PACIFIC HWY	287	2342
SAN DIEGO ALARM COMPANY	2054 STATE ST	289	2352
FOGERTY PETROLEUM TRANSPORT	946 W HAWTHORN ST	290	2356

EXECUTIVE SUMMARY

<u>Site</u>	<u>Address</u>	<u>Map ID</u>	<u>Page</u>
THRIFTY RENT A CAR (FORME WIZER INC	2100 KETTNER 2112 KETTNER BLVD	290 290	2360 2363
BENTON COMPANY FOGERTY TRUST	2136 KETTNER 2102 INDIA ST	290 291	2364 2368
KEYSTONE AUTOMOTIVE IND INC	2060 INDIA ST	292	2373
BODY BEAUTIFUL CAR WASH. I STEINER CORPORATION	2045 PACIFIC 705 W GRAPE ST	294 295	2394 2395
JACKSON & BLANC	1970 COLUMBIA ST	296	2409
WEST COAST RENT-A-CAR	834 GRAPE ST W	297	2421
CHEVRON USA INC EMBARCADERO MA RENT-A-CAR CHEAP	1820 N HARBOR DR 1747 PACIFIC HWY	301 302	2439 2443

SWRCY: A listing of recycling facilities in California.

A review of the SWRCY list, as provided by EDR, and dated 07/23/2010 has revealed that there are 2 SWRCY sites within the searched area.

<u>Site</u>	<u>Address</u>	<u>Map ID</u>	<u>Page</u>
TOMRA PACIFIC INC OLD TOWN RECYCLERS	3515 SPORTS ARENA BLVD 2161 HANCOCK ST	87 169	723 1399

LUST: The Leaking Underground Storage Tank Incident Reports contain an inventory of reported leaking underground storage tank incidents. The data come from the State Water Resources Control Board Leaking Underground Storage Tank Information System.

A review of the LUST list, as provided by EDR, and dated 10/28/2010 has revealed that there are 188 LUST sites within the searched area.

<u>Site</u>	<u>Address</u>	<u>Map ID</u>	<u>Page</u>
. P. WITHEROW ROOFING COMPANY Status: Completed - Case Closed	1001 MORENA BLVD	3	5
COCA COLA WEST ENTERPRISES Status: Completed - Case Closed	5330 LINDA VISTA RD	4	7
FORMER E R PLASTICS AIQ INC Status: Completed - Case Closed	4901 PACIFIC HWY 4903 PACIFIC HWY	5 5	11 12
SO-LUMINAIRE	4909 PACIFIC HWY	5	13
STARDUST GOLF COURSE MAINT. YD	5900 FRIARS RD	7	23
HANDLERY HOTEL & COUNTRY CLUB Status: Completed - Case Closed	5900 FRIARS RD	7	25
BAY PARK TOWING Status: Completed - Case Closed	915 MORENA BLVD	8	29
FORMER TEXACO STATION Status: Open - Site Assessment	845 MORENA BL	12	37
HOBART CORPORATION	5390 NAPA ST	13	47
HOBART SALES/SERVICE CENTER Status: Completed - Case Closed	5390 NAPA ST	13	50

EXECUTIVE SUMMARY

<u>Site</u>	<u>Address</u>	<u>Map ID</u>	<u>Page</u>
ANTHONY'S COMMISSARY	5232 LOVELOCK ST	14	54
CUBIC	5225-5255 LOVELOCK ST	14	61
PAPER RECOVERY INC.	5222 LOVELOCK ST	14	62
Status: Completed - Case Closed			
SEARS ROBUCK AND COMPANY	960 SHERMAN ST	15	71
SDCTY-POLICE WESTERN	5215 GAINES ST	16	76
Status: Open - Remediation			
S.D.P.D. WESTERN DIVISION	5212 GAINES ST	16	86
COMMERCIAL FACILITIES	5260 GAINES ST	16	91
Status: Completed - Case Closed			
WALKER SCOTT	908 SHERMAN ST	17	100
LLOYD PEST CONTROL	935 SHERMAN ST	17	104
Status: Open - Site Assessment			
LLOYD'S PEST CONTROL	935 SHERMAN ST	17	114
FLORENTINE COMPANY	5353 BANKS ST	18	115
FLORENTINE CO	5353 BANKS ST	18	115
Status: Completed - Case Closed			
CARL'S BAR SUPPLIES	880 SHERMAN ST	19	119
SEARS WAREHOUSE	5258 ANNA ST	20	124
Status: Completed - Case Closed			
SEARS WAREHOUSE	5258 ANNA AVE	20	127
RIVER VLY SPORTS CTR	2440 HOTEL CIRCLE PL	22	128
Status: Completed - Case Closed			
EXXON SERVICE STATION #7-3961	2432 HOTEL CIRCLE N	24	133
EXXON SERVICE STATION	2432 HOTEL CIRCLE N	24	134
Status: Completed - Case Closed			
FORMER ARCO STATION	2085 HOTEL CIRCLE S	25	134
Status: Completed - Case Closed			
BENTON ROOFING	3691 HANCOCK ST	32	180
Status: Completed - Case Closed			
BUTLER, LYLE	3612 KURTZ ST	41	254
Status: Completed - Case Closed			
GOLDEN BOY PIES	3465 HANCOCK ST	42	275
Status: Completed - Case Closed			
JENSEN MEAT COMPANY	3477 HANCOCK ST	42	278
JEFF & CINDY CAVIGNAC	4314 ALTAMIRANO WY	47	339
Status: Completed - Case Closed			
CAVIGNAC PROPERTY	4314 ALTAMIRANO WAY	47	341
CONTRACTORS EQUIPMENT CORP.	3860 SHERMAN ST	54	385
Status: Completed - Case Closed			
CALTRANS	4050 TAYLOR ST	58	427
Status: Completed - Case Closed			
GOLDEN CHARIOT TRUCKING	3495 KURTZ ST	59	458
Status: Completed - Case Closed			
SAN DIEGO TRUST AND SAVINGS	4606 PACIFIC HWY	65	490
SAN DIEGO TRUST & SAVINGS	4606 PACIFIC HY	65	491
Status: Completed - Case Closed			
OLD TOWN STATE PARK	4005 TAYLOR ST	66	493
Status: Completed - Case Closed			

EXECUTIVE SUMMARY

<u>Site</u>	<u>Address</u>	<u>Map ID</u>	<u>Page</u>
NIELSON CONSTRUCTION CO Status: Completed - Case Closed	3127 JEFFERSON	68	506
TEXACO/CAMINO DEL RIO WEST	3711 CAMINO DEL RIO W	70	521
TEXACO	3711 CAMINO DEL RIO W	70	522
TEXACO SERVICE STATION Status: Open - Site Assessment Status: Completed - Case Closed <i>*Additional key fields are available in the Map Findings section</i>	3711 CAMINO DEL RIO W	70	523
GENIE CAR WASH Status: Open - Site Assessment	3949 POINT LOMA BLVD W	76	568
ARCO SERVICE STATION	3720 CAMINO DEL RIO W	78	603
U HAUL INTERNATIONAL Status: Completed - Case Closed	3820 MIDWAY DR	81	627
CALLAHAN BROTHERS Status: Completed - Case Closed	3025 MOORE ST	85	692
FORMER ARCO FACILITY #169 Status: Open - Site Assessment	4101 WEST POINT LOMA BL	88	733
MOBIL SPORTS ARENA Status: Completed - Case Closed	3229 SPORTS ARENA BLVD	103	841
TEXACO, W POINT LOMA BL Status: Open - Site Assessment	4201 W POINT LOMA BLVD	104	850
TEXACO SERVICE STATION	4201 POINT LOMA BLVD W	104	862
CITY OF S.D. FIRE STATION #20	3305 KEMPER ST	106	867
SDCTY-FIRE STATION #20 Status: Completed - Case Closed Status: Completed - Case Closed	3305 KEMPER ST	106	869
CALIFORNIA SPORTS CAR Status: Completed - Case Closed	3750 ROSECRANS ST	109	899
UNIVERSITY REAL ESTATE PARTNER Status: Completed - Case Closed	3106 SPORTS ARENA BLVD	110	904
BERNARD ELEMENTARY SCHOOL	2930 BARNARD ST	112	915
BARNARD ELEMENTARY Status: Completed - Case Closed	2930 BARNARD ST	112	916
SPORTS ARENA DODGE Status: Completed - Case Closed	2950 KURTZ ST	113	922
HOWARD TAYLOR DODGE	3740 ROSECRANS ST	115	938
PUBLIC SHUTTLE Status: Completed - Case Closed	2750 KURTZ ST	120	964
GOLDEN ARROW DAIRY	2750 KURTZ ST	120	969
CAUSWAY CLEANERS & LAUNDRY, IN Status: Completed - Case Closed	3426 MIDWAY DR	122	992
FREMONT ELEMENTARY SCHOOL	2375 CONGRESS ST	123	1028
SAN DIEGO UNIFIED SCH DIST/FRE Status: Completed - Case Closed	2375 CONGRESS ST	123	1030
GOODWILL INDUSTRIES Status: Completed - Case Closed	3663 ROSECRANS ST	125	1034
ESTATE OF OSEPHINE O'CONNER	1819 SHERIDAN AVE	127	1051
FOREMOST MOTORS	3252 MIDWAY DR	129	1052
FIRST SAN DIEGO PROPERTIES	3146 MIDWAY DR	131	1067

EXECUTIVE SUMMARY

<u>Site</u>	<u>Address</u>	<u>Map ID</u>	<u>Page</u>
POOR BOY RENTAL Status: Open - Site Assessment	3148 MIDWAY DR	131	1069
VALUE MOTORS PECK BUICK INCORPORATED	3189 MIDWAY DR 3005 MIDWAY DR	134 140	1081 1112
WALGREENS #6094 Status: Completed - Case Closed	3005 MIDWAY DR	140	1113
JEEP-EAGLE ERRY PINTO	3005 MIDWAY DR 4014 COUTS ST	140 143	1123 1142
SUNBELT TOWING INC. Status: Completed - Case Closed	4370 PACIFIC HY	146	1151
STRADA,RANDOLPH CHEVRON USA INC SS #92239	4370 PACIFIC HWY 2959 MIDWAY DR	146 147	1152 1163
CHEVRON USA INC SS #92239 Status: Completed - Case Closed	2959 MIDWAY DR	147	1170
THRIFTY SERVICE STATION #161 ARCO PRODUCTS COMPANY #9599	3860 OLD TOWN AVE 3860 OLD TOWN	148 148	1182 1186
Status: Open - Remediation Status: Completed - Case Closed			
AUTO SCRUBBER CAR WASH THE AUTO SCRUBBER	3405 ROSECRANS ST 3405 ROSECRANS ST	151 151	1216 1218
Status: Completed - Case Closed			
CHEVRON SERVICE STATION PUBLIC AUTO SERVICE	1832 WASHINGTON ST W 4350-60 PACIFIC HWY	152 154	1223 1233
ESTATE OF DOLLIE G. HERBERT COAST CLEANERS	4350 PACIFIC HWY 3333 ROSECRANS ST	154 156	1235 1263
Status: Completed - Case Closed			
BOB STIVERS SHELL Status: Open - Site Assessment	2290 MOORE ST	157	1272
DEWEY ELEMENTARY SCHOOL SDUSD/DEWEY ELEMENTARY SCH	3251 ROSECRANS ST 3251 ROSECRANS	161 161	1299 1299
Status: Completed - Case Closed			
US POSTAL SERVICE Status: Completed - Case Closed	2535 MIDWAY DR	163	1318
US POSTAL SERVICE GENERAL DYNAMICS CONVAIR DIVIS	2535 MIDWAY DR 4297 PACIFIC HIGHWAY	163 165	1338 1354
SPACE & NAVAL WARFARE SYSTEMS Status: Completed - Case Closed	4297 PACIFIC HWY	165	1388
EMPIRE LUMBER SALES CO Status: Completed - Case Closed	2175 HANCOCK ST	169	1404
ARMORED TRANSPORT OF CA Status: Completed - Case Closed	3610 BARNETT AVE	172	1437
VIETNAM VETERANS OF SD Status: Completed - Case Closed	4141 PACIFIC HY	181	1471
SIMON LEVI CO LTD Status: Completed - Case Closed	2015 HANCOCK ST	185	1486
JACOBS, BRAD ROBERT MCMULLAN AND SONS, INC.	1929 HANCOCK ST 2053 KURTZ ST	189 190	1496 1502
ROBERT MCMULLAN & SON INC Status: Completed - Case Closed	2053 KURTZ ST	190	1502

EXECUTIVE SUMMARY

Site	Address	Map ID	Page
NUGO INC #5007 Status: Open - Remediation	2940 LYTTON ST	191	1528
ARCO SERVICE STATION #5007	2940 LYTTON ST	191	1529
HAWLEY AUTO BODY & PAINT Status: Completed - Case Closed	2844 LYTTON ST	194	1558
COMPLETE AUTO SERVICES	2844 LYTTON ST	194	1569
O.B. ARMOUR CO TERMINAL Status: Completed - Case Closed Status: Completed - Case Closed	3540 ESTUDILLO ST	198	1579
GATEWAY NAVAL HOUSING Status: Open - Site Assessment	2601 GEARING DR	201	1595
G&M STATION #106 Status: Completed - Case Closed	1832 W WASHINGTON ST	202	1597
WILLIAM W. NEWKIRK (MOBIL OIL) Status: Completed - Case Closed	1809 W WASHINGTON ST	202	1608
MOBILE STATION 18-GDR	1809 WASHINGTON ST W	202	1613
SDCTY-STORM STATION #L	3894 PACIFIC HWY	206	1617
B 'S RENTAL STORE Status: Completed - Case Closed	3959 PACIFIC HWY	206	1629
ARISE SCAFFOLDING EQUIPMENT	3485 NOELL ST	207	1636
KENNETH GOLDEN Status: Open - Remediation	3485 NOELL ST	207	1638
FORMER ADMIRAL SERVICE STATION Status: Completed - Case Closed	2702 LYTTON ST	209	1651
AMERICAN AGAR AND CHEMICAL CO Status: Completed - Case Closed	1751 HANCOCK ST	214	1677
WAREHOSE	3441 SUTHERLAND ST	215	1684
GRAY LINE SAN DIEGO Status: Completed - Case Closed	3442 SUTHERLAND ST	215	1693
GOODALL BUS SERVICE	3442 SUTHERLAND ST	215	1698
UNOCAL CORPORATION Status: Completed - Case Closed	3585 INDIA ST	221	1721
J M A N AT THE CHARMER LLC Status: Open - Site Assessment	3625 INDIA ST	221	1732
CHEVRON SERVICE STATION Status: Completed - Case Closed	3535 INDIA	228	1782
CHEVRON STATION #9-3509	3535 INDIA ST	231	1803
LINDBERGH FIELD	3698 PACIFIC HWY	240	1859
LINDBERGH FIELD Status: Completed - Case Closed	3698 PACIFIC HY	240	1865
7-ELEVEN STORE #19974	3070 REYNARD WAY	243	1890
7-ELEVEN FOOD STORE #19974 Status: Completed - Case Closed	3070 REYNARD WY	243	1891
GENERAL DYNAMICS- CONVAIR DIV	3302 PACIFIC HWY	247	1913
GENERAL DYNAMICS CONVAIR DIV.	3302 PACIFIC HWY	247	1927
GENERAL DYNAMICS CONVAIR DIVIS	3302 PACIFIC HIGHWAY	247	1930
GENERAL DYNAMICS, LIND. FIELD	3302 PACIFIC HWY NO BLD	247	1939
GENERAL DYNAMICS- CONVAIR DIV Status: Completed - Case Closed Status: Completed - Case Closed	3302 PACIFIC HY	247	1942

*Additional key fields are available in the Map Findings section

EXECUTIVE SUMMARY

Site	Address	Map ID	Page
ALAMO RENT-A-CAR Status: Completed - Case Closed Status: Completed - Case Closed <i>*Additional key fields are available in the Map Findings section</i>	2942 KETTNER BLVD	254	1979
ALAMO RENT A CAR	2942(3066) KETTNER BLVD	254	1986
\$6.95 A DAY RENT-A-CAR	2975 PACIFIC HWY	256	1987
SOUTHWEST CAR RENTAL Status: Completed - Case Closed	2975 PACIFIC HY	256	1990
ONES FAMILY TRUST	1411 PALM ST	257	2010
EXECAIR MAINTENANCE INC. Status: Completed - Case Closed	2904 PACIFIC HY	259	2025
JIMSAIR AVIATION SERVICES INC	LINDBERGH FIELD	259	2030
FORMER GENERAL RENT-A-CAR Status: Completed - Case Closed Status: Completed - Case Closed	2727 KETTNER BLVD	260	2047
PAUL'S AUTOMOTIVE Status: Completed - Case Closed	2615 STATE ST	263	2090
STRIETER & SEAMEN INC. Status: Completed - Case Closed	2553 STATE ST	264	2100
DOLLAR RENT A CAR Status: Completed - Case Closed	2499 PACIFIC HY	266	2104
BOB STIVERS SHELL #2 Status: Completed - Case Closed	2521 PACIFIC HY	266	2108
BUDGET RENT-A-CAR	2535 PACIFIC HWY	266	2127
BUDGET RENT A CAR Status: Completed - Case Closed	2535 PACIFIC HY	266	2131
Not reported Status: Completed - Case Closed Status: Completed - Case Closed	135 W KALMIA ST	270	2139
FIRST AVENUE MEDICAL CENTER	135 KALMIA ST W	271	2144
LAUREL STREET ANNEX	1020 LAUREL ST W	274	2157
DOLLAR-RENT-A-CAR	1120 LAUREL ST W	275	2162
THRIFTY CAR RENTAL Status: Completed - Case Closed	1120 W LAUREL ST	275	2168
PAYLESS CAR RENTAL Status: Completed - Case Closed	2367/ 2401 INDIA ST	277	2195
OLIVER FAMILY TRUST Status: Completed - Case Closed	2230 COLUMBIA ST	281	2211
TDY INDUSTRIES, INC.	2701 HARBOR DR	283	2215
TELEDYNE RYAN AERONAUTICAL Status: Completed - Case Closed Status: Completed - Case Closed <i>*Additional key fields are available in the Map Findings section</i>	2701 N HARBOR DR	283	2231
USCG GROUP/AIR STATION	2710 HARBOR DR N	286	2250
US COAST GUARD AIR STATION Status: Completed - Case Closed Status: Completed - Case Closed	2710 HARBOR DR	286	2252
HARBOR DRIVE FACILITY	2200 PACIFIC HWY	287	2294
GETAWAY RENT-A-CAR Status: Completed - Case Closed	2263 PACIFIC HY	287	2343

EXECUTIVE SUMMARY

<u>Site</u>	<u>Address</u>	<u>Map ID</u>	<u>Page</u>
GET A WAY RENTAL CAR	2263 PACIFIC HWY	287	2346
SAN DIEGO ALARM COMPANY	2054 STATE ST	289	2349
SDA SECURITY SYSTEMS, INC.	2054 STATE ST	289	2353
Status: Open - Site Assessment			
FOGERTY PETROLEUM TRANSPORT	946 W HAWTHORN ST	290	2356
Status: Open - Site Assessment			
THRIFTY RENT A CAR (FORMERLY)	2100 KETTNER BLVD	290	2361
THRIFTY CAR RENTAL	2100 KETTNER BL	290	2361
Status: Completed - Case Closed			
Status: Completed - Case Closed			
*Additional key fields are available in the Map Findings section			
WIZER INC	2112 KETTNER BLVD	290	2363
BENTON COMPANY	2136 KETTNER BL	290	2364
Status: Open - Site Assessment			
BENTON COMPANY	2136 KETTNER BLVD	290	2365
FOGERTY TRUST	2102 INDIA ST	291	2368
Status: Open - Site Assessment			
BODY BEAUTIFUL CAR WASH INC	2045 PACIFIC HY	294	2379
Status: Open - Site Assessment			
Status: Completed - Case Closed			
BODY BEAUTIFUL CAR WASH INC	2045 PACIFIC HWY	294	2381
FOGERTY PETROLEUM	946 HAWTHORNE ST W	294	2395
STEINER CORPORATION	705 W GRAPE ST	295	2395
Status: Completed - Case Closed			
STEINER CORPORATION	705 GRAPE ST W	295	2404
JACKSON & BLANC	1970 COLUMBIA ST	296	2404
WEST COAST RENT-A-CAR	834 W GRAPE ST	297	2414
Status: Completed - Case Closed			
WEST COAST RENT-A-CAR	834 GRAPE ST W	297	2421
SHELL OIL / 2008 PACIFIC HY	2008 PACIFIC HY	298	2422
Status: Completed - Case Closed			
K & S TIRE AND WHEEL	831 W FIR ST	299	2425
Status: Completed - Case Closed			
K & S TIRES	831 FIR ST	299	2428
CHEVRON USA EMBARCADERO MARINE	1820 N HARBOR DR	301	2433
Status: Completed - Case Closed			
CHEVRON USA INC EMBARCADERO MA	1820 N HARBOR DR	301	2439
MARRIOTT RESIDENCE INN	1747 PACIFIC HY	302	2442
Status: Completed - Case Closed			
RENT-A-CAR CHEAP	1747 PACIFIC HWY	302	2443
SW DIV NAVAL FACILIES ENG COMM	1220 PACIFIC HIGHWAY	305	2447
Status: Completed - Case Closed			
INTERGULF TREGO DEVELOPMENT	600 WEST B STREET	306	2449

EXECUTIVE SUMMARY

SLIC: SLIC Region comes from the California Regional Water Quality Control Board.

A review of the SLIC list, as provided by EDR, and dated 10/28/2010 has revealed that there are 77 SLIC sites within the searched area.

<u>Site</u>	<u>Address</u>	<u>Map ID</u>	<u>Page</u>
MORENA VISTA Facility Status: Completed - Case Closed	5319 LINDA VISTA RD	4	6
COCA COLA WEST ENTERPRISES Facility Status: Completed - Case Closed	5330 LINDA VISTA RD	4	7
ASTRO SIGN CO Facility Status: Open - Site Assessment	4941 PACIFIC HWY STE 3	5	14
BERGEN BRUNSWIG DRUG CO Facility Status: Completed - Case Closed	1004 CUDAHY PL	6	19
AAMCO TRANSMISSIONS Facility Status: Open - Inactive	5251 LINDA VISTA RD	9	34
FORMER TEXACO STATION Facility Status: Completed - Case Closed	845 MORENA BL	12	37
TOPS CLEANERS Facility Status: Open - Site Assessment	855 MORENA BLVD	12	38
ANTHONY'S COMMISSARY Facility Status: Completed - Case Closed	5232 LOVELOCK ST	14	54
TRUST REAL ESTATE SERVICES Facility Status: Completed - Case Closed	5225 LOVELOCK ST	14	58
SEARS ROBUCK AND COMPANY Facility Status: Completed - Case Closed	960 SHERMAN ST	15	71
WALKER SCOTT Facility Status: Completed - Case Closed	908 SHERMAN ST	17	100
LLOYD'S PEST CONTROL Facility Status: Completed - Case Closed	935 SHERMAN ST	17	114
CARL'S BAR SUPPLIES Facility Status: Completed - Case Closed	880 SHERMAN ST	19	119
RIVER VLY SPORTS CTR Facility Status: Completed - Case Closed	2440 HOTEL CIRCLE PL	22	128
BUTLER, LYLE Facility Status: Completed - Case Closed	3612 KURTZ ST	41	254
JENSEN MEAT COMPANY Facility Status: Completed - Case Closed	3477 HANCOCK ST	42	278
ACTIVCARE AT POINT LOMA Facility Status: Completed - Case Closed	3423 CHANNEL WY	44	330
GOLDEN CHARIOT TRUCKING Facility Status: Completed - Case Closed	3495 KURTZ ST	59	458
TEXACO SERVICE STATION Facility Status: Completed - Case Closed Facility Status: Completed - Case Closed	3711 CAMINO DEL RIO W	70	523
UNOCAL / POINT LOMA BLVD Facility Status: Completed - Case Closed Facility Status: Completed - Case Closed	4049 POINT LOMA BL W	84	645
MIDAS MUFFLER SHOP Facility Status: Completed - Case Closed	3848 CAMINO DEL RIO WES	99	817

EXECUTIVE SUMMARY

<u>Site</u>	<u>Address</u>	<u>Map ID</u>	<u>Page</u>
SANTA FE SHOPPING DEPOT Facility Status: Completed - Case Closed	2461 SAN DIEGO AV	108	897
HOWARD TAYLOR DODGE Facility Status: Completed - Case Closed	3740 ROSECRANS ST	115	938
R T E DELTEC Facility Status: Completed - Case Closed	2727 KURTZ ST	120	958
REAL ESTATE REVIEW Facility Status: Completed - Case Closed	2771 KURTZ ST	120	974
GOODWILL INDUSTRIES Facility Status: Completed - Case Closed	3663 ROSECRANS ST	125	1034
ESTATE OF JOSEPHINE O'CON Facility Status: Completed - Case Closed	1819 SHERIDAN	127	1049
POOR BOY RENTAL Facility Status: Completed - Case Closed	3148 MIDWAY DR	131	1069
VALUE MOTORS Facility Status: Completed - Case Closed	3189 MIDWAY DR	134	1081
SEA BREEZE CLEANERS Facility Status: Completed - Case Closed	3555 ROSECRANS ST	136	1087
JEEP-EAGLE Facility Status: Completed - Case Closed	3005 MIDWAY DR	140	1123
DOCTORS HOSP S D Facility Status: Open - Site Assessment	3475 KENYON ST	141	1131
ERRY PINTO Facility Status: Completed - Case Closed	4014 COUTS ST	143	1142
SUNBELT TOWING INC. Facility Status: Open - Remediation	4370 PACIFIC HY	146	1151
CHEVRON USA INC SS #92239 Facility Status: Completed - Case Closed Facility Status: Completed - Case Closed	2959 MIDWAY DR	147	1163
ARCO PRODUCTS COMPANY #9599 Facility Status: Completed - Case Closed Facility Status: Completed - Case Closed <i>*Additional key fields are available in the Map Findings section</i>	3860 OLD TOWN	148	1186
AUTO SCRUBBER CAR WASH Facility Status: Completed - Case Closed	3405 ROSECRANS ST	151	1216
US POSTAL SERVICE Facility Status: Completed - Case Closed	2535 MIDWAY DR	163	1338
PACIFIC PLATING Facility Status: Open - Remediation Facility Status: Completed - Case Closed	2182 HANCOCK ST	169	1414
HOYCO INC Facility Status: Completed - Case Closed	2050 HANCOCK ST	179	1462
LYON RURAL ELECTRIC Facility Status: Completed - Case Closed	2074 HANCOCK ST	179	1468
VIETNAM VETERANS OF SD Facility Status: Open - Site Assessment	4141 PACIFIC HY	181	1471
OLD TOWN TROLLEY Facility Status: Open - Remediation	2115 KURTZ ST	183	1477

EXECUTIVE SUMMARY

<u>Site</u>	<u>Address</u>	<u>Map ID</u>	<u>Page</u>
SIMON LEVI CO LTD Facility Status: Completed - Case Closed	2015 HANCOCK ST	185	1486
LOMA PORTAL HD START PRESCHOOL Facility Status: Open - Remediation	2905 CADIZ ST	187	1489
PACIFIC SERVICES COMPANY Facility Status: Open - Site Assessment	4085 PACIFIC HIGHWAY	193	1552
COMPLETE AUTO SERVICES Facility Status: Completed - Case Closed	2844 LYTTON ST	194	1569
G&M STATION #106 Facility Status: Completed - Case Closed	1832 W WASHINGTON ST	202	1597
WAREHOSE Facility Status: Completed - Case Closed	3441 SUTHERLAND ST	215	1684
READING FAMILY TRUST/RESIDENCE Facility Status: Completed - Case Closed	3447 KITE ST	219	1716
CHEVRON STATION #9-3509 Facility Status: Completed - Case Closed Facility Status: Completed - Case Closed	3535 INDIA ST	231	1803
HERTZ CORPORATION KETTNER Facility Status: Completed - Case Closed	3420 KETTNER BL	241	1874
UNITED STATES AIR FORCE Facility Status: Open - Assessment & Interim Remedial Action	3302 PACIFIC HIGHWAY	247	1903
GENERAL DYNAMICS- CONVAIR DIV Facility Status: Open - Site Assessment Facility Status: Completed - Case Closed <i>*Additional key fields are available in the Map Findings section</i>	3302 PACIFIC HY	247	1942
LOCKHEED LO-SPEED WIND TUNNEL Facility Status: Open - Assessment & Interim Remedial Action	3050 PACIFIC HIGHWAY	253	1967
ONES FAMILY TRUST Facility Status: Completed - Case Closed	1411 PALM ST	257	2010
ABX AIR INC Facility Status: Completed - Case Closed	2904 PACIFIC HY	259	2019
CALCARE-WESTERN/ST PAULS VILLA Facility Status: Completed - Case Closed	2340 04TH AV	273	2153
SOLAR TURBINES INC AT0750 Facility Status: Completed - Case Closed Facility Status: Completed - Case Closed	1020 W LAUREL ST	274	2158
LITTLE ITALY AUTO REPAIR Facility Status: Completed - Case Closed	811 W JUNIPER ST	280	2207
1001 WEST JUNIPER PROPERTY Facility Status: Completed - Case Closed	1001 W JUNIPER ST	282	2213
TELEDYNE RYAN AERONAUTICAL Facility Status: Open - Site Assessment	2701 HARBOR DR	283	2214
POWAY INVESTMENT PROPERTIES Facility Status: Completed - Case Closed Facility Status: Completed - Case Closed	2251 KETTNER ST	285	2249
US COAST GUARD AIR STATION Facility Status: Completed - Case Closed	2710 HARBOR DR	286	2251

EXECUTIVE SUMMARY

<u>Site</u>	<u>Address</u>	<u>Map ID</u>	<u>Page</u>
MFV FAMILY PARTNERS	2233 PACIFIC HIGHWAY	287	2340
COUNTRY INN HOTELS	2233 PACIFIC HY	287	2341
Facility Status: Completed - Case Closed			
Facility Status: Completed - Case Closed			
GETAWAY RENT-A-CAR	2263 PACIFIC HY	287	2343
Facility Status: Completed - Case Closed			
Facility Status: Completed - Case Closed			
SAN DIEGO ALARM COMPANY	2054 STATE ST	289	2349
Facility Status: Completed - Case Closed			
FOGERTY PETROLEUM TRANSPORT	946 W HAWTHORN ST	290	2356
Facility Status: Open - Remediation			
KEYSTONE AUTOMOTIVE IND INC	2060 INDIA ST	292	2373
Facility Status: Completed - Case Closed			
Facility Status: Completed - Case Closed			
SOLAR TURBINES	2201 HARBOR DR	293	2378
Facility Status: Open - Site Assessment			
UNOCAL SERV STATION #3299	2070 PACIFIC HY	294	2394
Facility Status: Completed - Case Closed			
STEINER CORPORATION	705 W GRAPE ST	295	2395
Facility Status: Completed - Case Closed			
JACKSON & BLANC	1970 COLUMBIA ST	296	2404
Facility Status: Completed - Case Closed			
Facility Status: Completed - Case Closed			
METRO VOLKSWAGEN	1954 KETTNER BLVD	297	2409
Facility Status: Open - Site Assessment			
Facility Status: Open - Site Assessment			
SAN DIEGO SEWER PUMP STATION 5	1795 E HARBOR DR	301	2431
Facility Status: Completed - Case Closed			
MARRIOTT RESIDENCE INN	1747 PACIFIC HY	302	2442
Facility Status: Completed - Case Closed			

UST: The Underground Storage Tank database contains registered USTs. USTs are regulated under Subtitle I of the Resource Conservation and Recovery Act (RCRA). The data come from the State Water Resources Control Board's Hazardous Substance Storage Container Database.

A review of the UST list, as provided by EDR, and dated 10/28/2010 has revealed that there are 24 UST sites within the searched area.

<u>Site</u>	<u>Address</u>	<u>Map ID</u>	<u>Page</u>
SDCTY-POLICE WESTERN	5215 GAINES ST	16	76
CONTRACTORS EQUIPMENT CORP.	3860 SHERMAN ST	54	385
CLOUD 9 SHUTTLE	3520 KURTZ ST	57	416
LOMA RIVIERA UNOCAL 76	4049 WT PT LOMA BLVD	84	650
COUNTY OF SD PSYCHIATRIC HOSP.	3851 ROSECRANS ST	85	675
JIFFY LUBE #1675	3775 ROSECRANS ST.	93	760
DIXIELINE LUMBER COMPANY	3250 SPORTS ARENA BLVD	103	850
TEXACO, W POINT LOMA BL	4201 W POINT LOMA BLVD	104	850
SDCTY-FIRE STATION #20	3305 KEMPER ST	106	869

EXECUTIVE SUMMARY

<u>Site</u>	<u>Address</u>	<u>Map ID</u>	<u>Page</u>
DOCTORS HOSP S D	3475 KENYON ST	141	1131
CHEVRON USA INC SS #92239	2959 MIDWAY DR	147	1170
BOB STIVERS SHELL	2290 MOORE ST	157	1272
US POSTAL SERVICE	2535 MIDWAY DR	163	1318
NUGO INC #5007	2940 LYTTON ST	191	1528
WASHINGTON ST. CHEVRON	1832 W WASHINGTON ST	202	1597
WILLIAM W. NEWKIRK (MOBIL) (OIL)	1809 W WASHINGTON ST	202	1608
EXOTICAR	3617 INDIA ST	221	1729
BUDGET RENT A CAR	3125 PACIFIC HWY	253	1969
ALAMO RENT A CAR	2942 KETTNER BLVD	254	1973
JIMSAIR AVIATION SERVICES INC	LINDBERGH FIELD	259	2030
THRIFTY CAR RENTAL	1120 W LAUREL ST	275	2168
DOLLAR RENT-A-CAR	2401 PACIFIC HWY	279	2205
SDA SECURITY SYSTEMS, INC.	2054 STATE ST	289	2353
BODY BEAUTIFUL CAR WASH INC	2045 PACIFIC HWY	294	2381

HIST UST: Historical UST Registered Database.

A review of the HIST UST list, as provided by EDR, and dated 10/15/1990 has revealed that there are 78 HIST UST sites within the searched area.

<u>Site</u>	<u>Address</u>	<u>Map ID</u>	<u>Page</u>
HOBART SALES/SERVICE CENTER	5390 NAPA ST	13	50
ANTHONY'S FISH GROTTTO	5232 LOVELOCK ST	14	55
POLICE DEPARTMENT	5215 GAINES ST	16	73
CANTEEN OF SAN DIEGO INC.	5444 NAPA ST	16	87
NINTEMAN CONSTRUCTION COMPANY	5320 CUSTER ST	17	100
WALKER SCOTT COMPANY	908 SHERMAN ST	17	103
FLORENTINE COMPANY	5353 BANKS ST	18	119
CARLS COCKTAIL LOUNGE SUPPLIES	880 SHERMAN ST	19	121
BENTON ROOF COMPANY, INC.	3691 HANCOCK ST	32	179
CALTRANS	3024 JUAN ST	37	240
SAFEWAY STEEL & SCAFFOLDING	3620 KURTZ ST	41	262
NATIONAL CAR RENTAL	3550 KURTZ ST	48	344
CONTRACTORS EQUIPMENT CORP.	3860 SHERMAN ST	54	385
CAL-TRANS TAYLOR ST	2829 JUAN ST	56	410
ASTRA FLOORING COMPANY	3402 KURTZ ST	59	433
GOLDEN CHARIOT TRUCK LINES	3495 KURTZ ST	59	463
PARKS AND RECREATION - BUILDIN	4005 TAYLOR ST	66	492
NIELSON COAST CO.	3127 JEFFERSON ST	68	505
TEXACO	3711 CAMINO DEL RIO W	70	522
GENIE CAR WASH	3949 POINT LOMA BLVD W	76	568
UHAUL CENTER OF POINT LOMA	3820 MIDWAY DR	81	632
UNOCAL SERV STATION #5222	4049 W POINT LOMA BLVD	84	643
STATION #5222	4049 W POINT LOMA BLVD	84	649
CALLAHAN BROS	3024 HANCOCK ST	93	795
SPORTS ARENA RETAIL STORE	3250 SPORTS ARENA BLVD	103	848
FIRE STATION #20	3305 KEMPER ST	106	867
DIRECT DELIVERY SERVICE INCORP	2719 KURTZ ST	120	946
KNUDSEN CORPORATION	2790 KURTZ ST	120	983
ALAN JOHNSON PORSCHE AUDI	3663 ROSE CRANS ST	125	1043
PECK BUICK COMPANY	3005 MIDWAY DR	140	1117
SHARP CABRILLO HOSPITAL	3475 KENYON ST	141	1129

EXECUTIVE SUMMARY

Site	Address	Map ID	Page
92239	2959 MIDWAY DR	147	1169
ARCO STN. #161	3860 OLD TOWN AVE	148	1196
UNION OIL SERVICE STATION #575	3878 OLD TOWN AVE	148	1199
STATION #5757	3878 OLD TOWN AVE	148	1203
STATION # 5946	3878 OLD TOWN AVE	148	1203
THE AUTO SCRUBBER	3405 ROSECRANS ST	151	1218
WARD MFG & SUPPLY	4350 PACIFIC HWY	154	1238
VEHICLE MAINTENANCE FACILITY	2535 MIDWAY DR	163	1331
GENERAL DYNAMICS CONVAIR DIVIS	4297 PACIFIC HIGHWAY	165	1354
DIMARCO	2175 HANCOCK ST	169	1402
MARINE CORPS RECRUIT DEPOT	BARNETT AVENUE / PACI	175	1453
NAVY PUBLIC WORKS CENTER-MATER	LYTTON / ROSECRANS-PWC	184	1483
SIMON LEVI CO., LTD.	2015 HANCOCK ST	185	1488
DRAHEIM STEEL, INC.	2049 KURTZ ST	190	1500
ROBERT MCMULLAN & SON, INC.	2053 KURTZ ST	190	1501
GBA INC	2940 LYTTON ST	191	1538
ARMOUR OIL COMPANY TERMINAL	3500 ESTUDILLO ST	198	1594
LARRY KEYSER CHEVRON SERVICE	1832 W WASHINGTON ST	202	1598
WASHINGTON MOBIL SERVICE	1809 W WASHINGTON ST	202	1608
ARISE SCAFFOLD	3485 NOELL ST	207	1632
AMERICAN AGAR AND CHEMICAL CO	1751 HANCOCK ST	214	1677
LAWRANCE WAREHOUSE	3441 SUTHERLAND ST	215	1690
NONE	3645 INDIA ST	216	1699
UNION OIL SERVICE STATION #573	3585 INDIA ST	221	1720
BARON-BLAKESLEE DIV OF PUREX C	3596 CALIFORNIA ST	227	1749
93509	3535 INDIA ST	228	1780
AMFAC DRUG SUPPLY COMPANY	3555 INDIA ST	228	1787
RECEIVER TRANSMITTER REMOTE	3698 PACIFIC HWY	240	1864
LINDBERGH FIELD ATCT	3698 PACIFIC HWY	240	1866
7-ELEVEN STORE #19974	3070 REYNARD WAY	243	1890
ALAMO RENT-A-CAR	3066 KETTNER BLVD	252	1964
ALAMO RENT A CAR	3066 KETTNER BLVD	252	1964
JIMSAIR AVIATION SERVICES INC	LINDBERGH FIELD	259	2030
BUDGET RENT-A-CAR OF SAN DIEGO	2535 PACIFIC HWY	266	2132
<i>Not reported</i>	135 W KALMIA ST	270	2139
DOLLAR RENT-A-CAR SYSTEMS	1120 W LAUREL ST	275	2163
CENTRE CITY AUTOMOTIVE	2355 INDIA ST	277	2194
AZTEC RENT-A-CAR	2401 PACIFIC HWY	279	2204
H & R SERVICE	2270 INDIA ST	280	2205
TDY INDUSTRIES, INC.	2701 HARBOR DR	283	2215
HARBOR DRIVE PLANT	2200 PACIFIC HWY	287	2302
GETAWAY RENT-A-CAR SYSTEMS, IN	2263 PACIFIC HWY	287	2348
SAN DIEGO ALARM COMPANY	2054 STATE ST	289	2352
FOGERTY PETROLEUM TRANSPORT	946 W HAWTHORN ST	290	2356
BODY BEAUTIFUL CAR WASH INC	2045 PACIFIC HWY	294	2381
STEINER CORPORATION	705 W GRAPE ST	295	2395
JACKSON & BLANC	1970 COLUMBIA ST	296	2409

EXECUTIVE SUMMARY

SWEEPS UST: Statewide Environmental Evaluation and Planning System. This underground storage tank listing was updated and maintained by a company contacted by the SWRCB in the early 1990's. The listing is no longer updated or maintained. The local agency is the contact for more information on a site on the SWEEPS list.

A review of the SWEEPS UST list, as provided by EDR, and dated 06/01/1994 has revealed that there are 128 SWEEPS UST sites within the searched area.

<u>Site</u>	<u>Address</u>	<u>Map ID</u>	<u>Page</u>
COCA COLA WEST ENTERPRISES	5330 LINDA VISTA RD	4	7
HANDLERY HOTEL & COUNTRY CLUB	5900 FRIARS RD	7	25
BAY PARK TOWING	915 MORENA BLVD	8	29
HOBART SALES/SERVICE CENTER	5390 NAPA ST	13	50
ANTHONY'S FISH GROTTTO	5232 LOVELOCK ST	14	55
TRUST REAL ESTATE SERVICES	5225 LOVELOCK ST	14	58
PAPER RECOVERY INC.	5222 LOVELOCK ST	14	62
SEARS ROBUCK AND COMPANY	960 SHERMAN ST	15	71
SDCTY-POLICE WESTERN	5215 GAINES ST	16	76
CANTEEN OF SAN DIEGO	5444 NAPA ST	16	88
COMMERCIAL FACILITIES	5260 GAINES ST	16	91
NINTEMAN CONSTRUCTION CO INC	5320 CUSTER ST	17	95
WALKER SCOTT	908 SHERMAN ST	17	100
LLOYD PEST CONTROL	935 SHERMAN ST	17	104
FLORENTINE CO	5353 BANKS ST	18	115
CARL'S BAR SUPPLIES	880 SHERMAN ST	19	119
CARLS COCKTAIL LOUNGE SUPPLIES	880 SHERMAN ST	19	121
SEARS WAREHOUSE	5258 ANNA ST	20	124
BENTON ROOFING	3691 HANCOCK ST	32	180
SAFEWAY STEEL & SCAFFOLDING	3620 KURTZ ST	41	262
GOLDEN BOY PIES	3465 HANCOCK ST	42	275
JENSEN MEAT COMPANY	3477 HANCOCK ST	42	278
NATIONAL CAR RENTAL	3550 KURTZ ST	48	344
SAN DIEGO HARLEY-DAVIDSON CO.	4109 SPORTS ARENA BLVD	51	358
CONTRACTORS EQUIPMENT CORP.	3860 N SHERMAN ST	54	403
CAL-TRANS TAYLOR ST	2829 JUAN ST	56	410
ASTRA FLOORING	3402 KURTZ ST	59	434
ENGINEERING & SUPPORT SERVICES	3467 KURTZ ST	59	441
KURTZ ST PROPERTIES AT0336	3450 KURTZ ST	59	451
GOLDEN CHARIOT TRUCKING	3495 KURTZ ST	59	458
SAN DIEGO TRUST & SAVINGS	4606 PACIFIC HWY	65	487
BAHANNO POTTERY VILLAGE	4009 TAYLOR ST	66	495
NIELSON CONSTRUCTION CO	3127 JEFFERSON	68	506
ALL TUNE & LUBE	3206 MOORE ST	70	517
TEXACO SERVICE STATION	3711 CAMINO DEL RIO W	70	523
ARCO SERVICE STATION	3720 CAMINO DEL RIO W	78	603
U HAUL INTERNATIONAL	3820 MIDWAY DR	81	627
UNOCAL SERV STATION #5222	4049 W POINT LOMA BLVD	84	643
COUNTY OF SD PSYCHIATRIC HOSP.	3851 ROSECRANS ST	85	675
CALLAHAN BROTHERS	3025 MOORE ST	85	692
RAYNE SOFT WATER SERVICE	3799 GAINES ST	90	749
TUNEUP MASTERS #407	3742 MIDWAY DR	95	808
MIDAS MUFFLER SHOP	3848 CAMINO DEL RIO WES	99	817
USA PETROLEUM CORPORATION	3229 SPORTS ARENA BLVD	103	838
SPORTS ARENA RETAIL STORE	3250 SPORTS ARENA BLVD	103	848
TEXACO, W POINT LOMA BL	4201 W POINT LOMA BLVD	104	850
SDCTY-FIRE STATION #20	3305 KEMPER ST	106	869
CALIFORNIA SPORTS CAR	3750 ROSECRANS ST	109	899
SPORTS ARENA DODGE	2950 KURTZ ST	113	922

EXECUTIVE SUMMARY

<u>Site</u>	<u>Address</u>	<u>Map ID</u>	<u>Page</u>
2390 ASSOCIATES	2385 LINWOOD AVE	116	941
PACIFIC SCENE INC	3900 HARNEY ST	119	945
DIRECT DELIVERY SERVICE INCORP	2719 KURTZ ST	120	946
R T E DELTEC	2727 KURTZ ST	120	958
GOLDEN ARROW DAIRY	2750 KURTZ ST	120	969
ADOHR FARMS	2790 KURTZ ST	120	981
CAUSWAY CLEANERS & LAUNDRY, IN	3426 MIDWAY DR	122	992
GOODWILL INDUSTRIES	3663 ROSECRANS ST	125	1034
LAI CHING HOM	3252-56 MIDWAY DR	129	1055
POOR BOY RENTAL	3148 MIDWAY DR	131	1069
VALUE MOTORS	3189 MIDWAY DR	134	1081
JEEP-EAGLE	3005 MIDWAY DR	140	1123
DOCTORS HOSP S D	3475 KENYON ST	141	1131
ERRY PINTO	4014 COUTS ST	143	1142
CHEVRON USA INC SS #92239	2959 MIDWAY DR	147	1170
THRIFTY SERVICE STATION #161	3860 OLD TOWN AVE	148	1182
THE AUTO SCRUBBER	3405 ROSECRANS ST	151	1218
PUBLIC AUTO SERVICE	4350-60 PACIFIC HWY	154	1233
APPEL DEV CORP AT0106	2254 SAN DIEGO AVE	155	1251
BOB STIVERS SHELL #2	2290 MOORE ST	157	1280
US POSTAL SERVICE	2535 MIDWAY DR	163	1319
GENERAL DYNAMICS CONVAIR DIVIS	4297 PACIFIC HIGHWAY	165	1354
EMPIRE LUMBER SALES CO	2175 HANCOCK ST	169	1404
TUNEUP MASTERS #402	3546 BARNETT AVE	172	1434
ARMORED TRANSPORT OF CA INC	3610 W BARNETT AVE	172	1436
R J SUPPLY CO INC	2104 HANCOCK ST	173	1443
HOYCO INC	2050 HANCOCK ST	179	1462
DRAHEIM STEEL INC	2049 KURTZ ST	190	1498
ROBERT MCMULLAN & SON INC	2053 KURTZ ST	190	1502
HAWLEY AUTOMOTIVE SERVICE CTR	2902 LYTTON ST	191	1512
PACIFIC SERVICES DRY CLEANERS	4085 PACIFIC HWY	193	1549
O.B. ARMOUR CO TERMINAL	3540 ESTUDILLO ST	198	1579
LARRY KEYSER CHEVRON SERVICE	1832 W WASHINGTON ST	202	1598
WASHINGTON MOBIL SERVICE	1809 W WASHINGTON ST	202	1608
B 'S RENTAL STORE	3959 PACIFIC HWY	206	1629
KENNETH GOLDEN	3485 NOELL ST	207	1638
SDCTY-STORM STATION #L	NOELL ST/PACIFIC HWY	213	1673
AMERICAN AGAR AND CHEMICAL CO	1751 HANCOCK ST	214	1677
WAREHOSE	3441 SUTHERLAND ST	215	1684
LAWRANCE WAREHOUSE	3441 SUTHERLAND ST	215	1690
GOODALL BUS SERVICE	3442 SUTHERLAND ST	215	1698
UNOCAL CORPORATION	3585 INDIA ST	221	1721
BARON-BLAKESLEE DIV OF PUREX C	3596 CALIFORNIA ST	227	1749
CHEVRON STATION #9-3509	3535 INDIA ST	231	1803
TURKS INC	3555 PACIFIC HWY	235	1827
LINDBERGH FIELD	3698 PACIFIC HWY	240	1859
HERTZ CORPORATION KETTNER	3420 KETTNER BLVD	241	1878
GENERAL DYNAMICS- CONVAIR DIV	3302 PACIFIC HWY	247	1913
SAN DIEGO UNIFIED PORT DIST	3165 PACIFIC HWY	251	1956
ALAMO RENT A CAR	2942 KETTNER BLVD	254	1973
JIMSAIR AVIATION SERVICES INC	LINDBERGH FIELD	259	2030
FORMER GENERAL RENT-A-CAR	2727 KETTNER BLVD	260	2047
JESSES PLATING	2680 KETTNER BLVD	262	2080
DOLLAR RENT A CAR	2499 PACIFIC HWY	266	2105
BOB STIVERS SHELL #2	2521 PACIFIC HWY	266	2116
BUDGET RENT A CAR	2535 PACIFIC HWY	266	2127

EXECUTIVE SUMMARY

<u>Site</u>	<u>Address</u>	<u>Map ID</u>	<u>Page</u>
PACIFIC CAR RENTAL	2585 PACIFIC HWY	266	2132
AIRBORNE FREIGHT	2554 CALIFORNIA ST	269	2137
<i>Not reported</i>	135 W KALMIA ST	270	2139
LADKI RENT A CAR	929 W LAUREL ST	272	2148
SOLAR TURBINES INC AT0750	1020 W LAUREL ST	274	2158
DOLLAR RENT-A-CAR SYSTEMS	1120 W LAUREL ST	275	2163
PAYLESS CAR RENTAL	2367/ 2401 INDIA ST	277	2195
AZTEC RENT-A-CAR	2401 PACIFIC HWY	279	2204
H & R SERVICE	2270 INDIA ST	280	2205
TELEDYNE RYAN AERONAUTICAL	2701 N HARBOR DR	283	2231
PAYLESS CAR RENTAL	2305 PACIFIC HWY	284	2246
US COAST GUARD AIR STATION	2710 HARBOR DR	286	2252
SOLAR TURBINES	2200 PACIFIC HWY	287	2313
DE ANZA CAMPLAND MARINA	2211 PACIFIC HWY	287	2339
GET A WAY RENTAL CAR	2263 PACIFIC HWY	287	2346
SAN DIEGO ALARM COMPANY	2054 STATE ST	289	2349
FOGERTY PETROLEUM TRANSPORT	946 W HAWTHORN ST	290	2356
BODY BEAUTIFUL CAR WASH INC	2045 PACIFIC HWY	294	2381
STEINER CORPORATION	705 W GRAPE ST	295	2395
JACKSON & BLANC	1970 COLUMBIA ST	296	2404
METRO VOLKSWAGEN	1954 KETTNER BLVD	297	2409
CHEVRON USA EMBARCADERO MARINE	1820 N HARBOR DR	301	2433
RENT-A-CAR CHEAP	1747 PACIFIC HWY	302	2443

CHMIRS: The California Hazardous Material Incident Report System contains information on reported hazardous material incidents, i.e., accidental releases or spills. The source is the California Office of Emergency Services.

A review of the CHMIRS list, as provided by EDR, and dated 12/31/2009 has revealed that there are 35 CHMIRS sites within the searched area.

<u>Site</u>	<u>Address</u>	<u>Map ID</u>	<u>Page</u>
FLORENTINE CO	5353 BANKS ST	18	115
Date Completed: 26-FEB-90			
Not reported	W/B I-8 OT S/B I-5	26	136
Date Completed: 12-JAN-90			
MARTY MOORES INC	4019 HICOCK ST	28	155
Not reported	4200 TAYLOR STREET	35	238
Date Completed: 14-FEB-91			
Not reported	4055 HANCOCK STREET	40	244
Not reported	3602 KURTZ ST.	41	246
Not reported	3460 PICKETT	54	384
Date Completed: 09-FEB-88			
Not reported	4040 HANCOCK DR	63	483
Not reported	3704 CAMINO DEL RIO WES	78	606
Not reported	3737 SPORTS ARENA BLVD	79	607
Not reported	3899 MIDWAY DRIVE	81	633
Not reported	3844 MIDWAY DRIVE	81	634
Not reported	2660 CALHOUN ST.	82	636
Date Completed: 21-MAR-89			
UNIVERSITY REAL ESTATE PARTNER	3106 SPORTS ARENA BLVD	110	904

EXECUTIVE SUMMARY

<u>Site</u>	<u>Address</u>	<u>Map ID</u>	<u>Page</u>
Not reported	3146 SPORTS ARENA BLVD	110	910
Not reported	KURTZ ST. / SMITH ST.	120	962
Not reported	3444 MIDWAY DR	122	1017
Not reported	CONDE ST/ JEFFERSON ST	126	1048
Not reported	3112 MIDWAY DRIVE #A	131	1066
SEA BREEZE CLNRS	3555 ROSECRANS ST STE 1	136	1089
Not reported	2990 MIDWAY DR.	140	1111
Not reported	3860 OLD TOWN AVENUE	148	1177
Not reported	2732 MIDWAY DR	158	1286
Not reported	3535 ENTERPRISE AVE.	171	1428
Not reported	2074 HANCOOK STREET	179	1467
Date Completed: 30-NOV-90			
Not reported	2115 KURTT STREET	183	1475
Date Completed: 11-APR-90			
Not reported	I-5 S/B 96'SOUTH OF NOE	189	1497
Date Completed: 26-NOV-90			
GENERAL DYNAMICS CONVAIR DIV.	3302 PACIFIC HWY	247	1927
Date Completed: 31-DEC-89			
GENERAL DYNAMICS ELECTRONICS D	3302 PACIFIC HIGHWAY	247	1940
Date Completed: 15-MAR-91			
Not reported	1429 WEST PALM	257	1992
Date Completed: 08-AUG-91			
Not reported	900 WEST LAUREL STREET	272	2152
Date Completed: 19-JUL-90			
TELEDYNE RYAN AERONAUTICAL	2701 N HARBOR DR	283	2231
Date Completed: 05-OCT-88			
PAYLESS CAR RENTAL	2305 PACIFIC HWY	284	2246
HARBOR DRIVE FACILITY	2200 PACIFIC	287	2267
Date Completed: 01-MAR-91			
HARBOR DRIVE FACILITY	2200 PACIFIC HWY	287	2294

MCS: The State Water Resources Control Board and nine Regional Water Quality Control Boards partner with the Department of Defense (DoD) through the Defense and State Memorandum of Agreement (DSMOA) to oversee the investigation and remediation of water quality issues at military facilities.

A review of the MCS list, as provided by EDR, and dated 10/28/2010 has revealed that there are 32 MCS sites within the searched area.

<u>Site</u>	<u>Address</u>	<u>Map ID</u>	<u>Page</u>
SAN DIEGO NISE-WEST - SPAWAR O	4635 PACIFIC HIGHWAY	53	372
SAN DIEGO MCRD - BASEWIDE ISSU	3000 MIDWAY AVENUE	140	1112
POINT LOMA NAVAL COMPLEX - SPA	SW OF WOODWARD ROAD	162	1305
POINT LOMA NAVAL COMPLEX - SPA	EAST OF WOODWARD ROAD	162	1306
SAN DIEGO NISE-WEST - SPAWAR O	4301 PACIFIC HIGHWAY	162	1306
SAN DIEGO NISE-WEST - SPAWAR O	4301 PACIFIC HIGHWAY	162	1306
SAN DIEGO NISE-WEST - SPAWAR O	4301 PACIFIC HIGHWAY	162	1307
SAN DIEGO NISE-WEST - SPAWAR O	4301 PACIFIC HIGHWAY	162	1307
SAN DIEGO NISE-WEST - SPAWAR O	4301 PACIFIC HIGHWAY	162	1308
SAN DIEGO NISE-WEST - SPAWAR O	4301 PACIFIC HIGHWAY	162	1308
POINT LOMA NAVAL COMPLEX - SPA	NEAR THE END OF HARDWAR	162	1308

EXECUTIVE SUMMARY

<u>Site</u>	<u>Address</u>	<u>Map ID</u>	<u>Page</u>
SAN DIEGO NAVSUBBASE - POINT LO	140 SYLVESTER ROAD, NAV	162	1309
SAN DIEGO NISE-WEST - SPAWAR O	4301 PACIFIC HIGHWAY	162	1309
SAN DIEGO NISE-WEST - SPAWAR O	4301 PACIFIC HIGHWAY	162	1310
POINT LOMA NAVAL COMPLEX - SPA	NEAR GATE ROAD	162	1310
SAN DIEGO NISE-WEST - SPAWAR O	4301 PACIFIC HIGHWAY	162	1310
POINT LOMA NAVAL COMPLEX - SPA	EAST OF CRAIG ROAD	162	1311
SAN DIEGO NISE-WEST - SPAWAR O	4301 PACIFIC HIGHWAY	162	1311
POINT LOMA NAVAL COMPLEX - SPA	NEAR GATE ROAD	162	1312
SAN DIEGO NISE-WEST - SPAWAR O	4301 PACIFIC HIGHWAY	162	1312
POINT LOMA NAVAL COMPLEX - SPA	NEAR END OF HARDWARE RO	162	1313
SAN DIEGO NISE-WEST - SPAWAR O	4301 PACIFIC HIGHWAY	162	1313
SAN DIEGO NISE-WEST - SPAWAR O	4301 PACIFIC HIGHWAY	162	1314
SAN DIEGO NISE-WEST - SPAWAR O	4301 PACIFIC HIGHWAY	162	1314
POINT LOMA NAVAL COMPLEX - SPA	NE ALONG PATTERSON ROAD	162	1315
SAN DIEGO NISE-WEST - SPAWAR O	4301 PACIFIC HIGHWAY	162	1315
SAN DIEGO NISE-WEST - SPAWAR O	4301 PACIFIC HIGHWAY	162	1316
POINT LOMA NAVAL COMPLEX - SPA	NEAR GATCHELL ROAD	162	1316
POINT LOMA NAVAL COMPLEX - SPA	SW ALONG HARDWARD ROAD	162	1316
POINT LOMA NAVAL COMPLEX - SPA	WEST OF GATCHELL ROAD	162	1317
SAN DIEGO NISE-WEST - SPAWAR O	4301 PACIFIC HIGHWAY	162	1317
SPACE & NAVAL WARFARE SYSTEMS	4297 PACIFIC HWY	165	1388
SW DIV NAVAL FACILIES ENG COMM	1220 PACIFIC HIGHWAY	305	2447

AST: The Aboveground Storage Tank database contains registered ASTs. The data come from the State Water Resources Control Board's Hazardous Substance Storage Container Database.

A review of the AST list, as provided by EDR, and dated 08/01/2009 has revealed that there are 6 AST sites within the searched area.

<u>Site</u>	<u>Address</u>	<u>Map ID</u>	<u>Page</u>
VALVOLINE INSTANT OIL CHANGE	3760 GAINES ST #B	90	739
JIFFY LUBE #1675	3775 ROSECRANS ST.	93	760
EZ LUBE #93	3464 MIDWAY DRIVE	122	1028
ROSE AUTOMOTIVE	3443 INDIA ST	237	1850
BUDGET RENT A CAR	1420 W PALM	257	1994
SOLAR TURBINES	2200 PACIFIC HY	287	2267

Notify 65: Notify 65 records contain facility notifications about any release that could impact drinking water and thereby expose the public to a potential health risk. The data come from the State Water Resources Control Board's Proposition 65 database.

A review of the Notify 65 list, as provided by EDR, and dated 10/21/1993 has revealed that there are 31 Notify 65 sites within the searched area.

<u>Site</u>	<u>Address</u>	<u>Map ID</u>	<u>Page</u>
Not reported	1079 WEST MORENA BLVD.	2	5
2500 BLK OF INGRAHAM ST	DANA LANDING BOAT RAMP	10	36
RELIEF VALVE CLAPPERS	I-5 / S.D. RIVER CHANNE	21	128
Not reported	2484 HOTEL CIRCLE PLACE	23	133
Not reported	VENUS ST / CAMULOS ST	55	405

EXECUTIVE SUMMARY

<u>Site</u>	<u>Address</u>	<u>Map ID</u>	<u>Page</u>
Not reported	4236 VENUS ST.	61	483
Not reported	3936 JUPITER ST.	62	483
Not reported	1754 NORTH ARBOR	91	752
3050 RUE DE ORLEANS	PACIFIC ISLAND APTS.	98	815
3900 BLK OF TWIGG ST & CONGRES	IN OLDTOWN	107	896
SPORTS ARENA DODGE	3740 ROSECRANS	115	937
Not reported	600 BUSH ST	160	1298
BROOKS ST AND FOURTH AVENUE		195	1572
300 BLK OF BROOKS AVE		199	1594
Not reported	5719 JAMES DRIVE	200	1595
EAST OF WAHINGTON AND INDIA ST		202	1614
Not reported	ROSECRANS / JAMES	204	1616
3173 GOLDFINCH		232	1811
BALBOA NAVAL HOSPITAL	NORTH OF BUILDING 6	234	1820
PUBLIC WORKS CENTER (CODE 800)	NAVAL TRNG CTR BLDG 361	234	1821
NAVAL TRAINING CNTR SER STATION	BLDG 361 CUSHING	238	1854
FIRE FIGHTER TEST AREA	S.D. INTERNATIONAL AIRP	239	1854
3200 KETTNER BLVD		248	1948
KETTNER BLVD. AND PALM ST.		255	1987
MARINE CORPS RECRUITING /WRR	BLDG 514 MARINE CORPS R	261	2074
MARINE CORPS RECRUIT DEPOT	BUILDING 514	261	2074
FIRST AVENUE MEDICAL CENTER	135 KALMIA ST W	271	2144
TDY INDUSTRIES, INC.	2701 HARBOR DR	283	2215
Not reported	134 HAWTHORNE ST	288	2349
PACIFIC HWY & GRAPE ST	2008 PACIFIC HWY	298	2425
2000 ELM ST.	SOUTH BAY	303	2446

DEED: The use of recorded land use restrictions is one of the methods the DTSC uses to protect the public from unsafe exposures to hazardous substances and wastes .

A review of the DEED list, as provided by EDR, and dated 09/14/2010 has revealed that there is 1 DEED site within the searched area.

<u>Site</u>	<u>Address</u>	<u>Map ID</u>	<u>Page</u>
SOLAR TURBINES INC	2200 PACIFIC HWY	287	2298

DRYCLEANERS: A list of drycleaner related facilities that have EPA ID numbers. These are facilities with certain SIC codes: power laundries, family and commercial; garment pressing and cleaners' agents; linen supply; coin-operated laundries and cleaning; drycleaning plants except rugs; carpet and upholster cleaning; industrial launderers; laundry and garment services.

A review of the DRYCLEANERS list, as provided by EDR, and dated 09/15/2010 has revealed that there are 24 DRYCLEANERS sites within the searched area.

<u>Site</u>	<u>Address</u>	<u>Map ID</u>	<u>Page</u>
TOPS CLEANERS	855 MORENA BLVD	12	38
PAPER RECOVERY INC.	5222 LOVELOCK ST	14	62
TRADITIONAL BOATWORKS INC	3665 HANCOCK ST	31	178
SEAWORLD CREATIVE SERVICES	3505 HANCOCK ST	42	289
BAY SIDE PAINT CO	3603 CAMINO DEL RIO WES	52	367

EXECUTIVE SUMMARY

<u>Site</u>	<u>Address</u>	<u>Map ID</u>	<u>Page</u>
EXPONENTS INC	3280 KURTZ ST	77	574
ITAL AUTOMOTIVE	3101 MOORE ST	80	613
ONE DAY CLEANERS	3960 W POINT LOMA BLVD	84	652
MR BEST CLEANERS	4013 W POINT LOMA BLVD	84	663
PRACTICAL CLEANERS	3810 ROSECRANS ST	93	784
PRACTICAL CLEANERS	3810 ROSECRANS ST	93	794
OGDENS CLEANERS	3619-A MIDWAY DR	106	875
MR JS CLEANERS	3639 MIDWAY DRIVE SITE	106	887
CAUSWAY CLEANERS & LAUNDRY, IN	3426 MIDWAY DR	122	992
SEA BREEZE CLEANERS	3555 ROSECRANS STREET	136	1093
OLD TOWN CLEANERS	2240 SAN DIEGO AVE	155	1240
DRY CLEAN FOR LESS	3333 ROSECRANS #239	156	1262
COAST CLEANERS	3345 ROSECRANS ST	156	1266
US POSTAL SERVICE	2535 MIDWAY DR	163	1338
MIDWAY CLEANERS	2383 MIDWAY DR	170	1416
OLD TOWN CLEANERS #2	2383 MIDWAY DR	170	1421
PACIFIC SERVICES COMPANY	4085 PACIFIC HIGHWAY	193	1552
BOAT DEPOT INC	4005 PACIFIC HWY	203	1614
STEINER CORPORATION	705 W GRAPE ST	295	2395

WIP: Well Investigation Program case in the San Gabriel and San Fernando Valley area.

A review of the WIP list, as provided by EDR, and dated 07/03/2009 has revealed that there are 2 WIP sites within the searched area.

<u>Site</u>	<u>Address</u>	<u>Map ID</u>	<u>Page</u>
GOODWILL INDUSTRIES Facility Status: Historical	3663 ROSECRANS ST	125	1034
ENTERPRISE RENT A CAR Facility Status: Backlog	1691 HANCOCK ST	218	1712

RESPONSE: Identifies confirmed release sites where DTSC is involved in remediation, either in a lead or oversight capacity. These confirmed release sites are generally high-priority and high potential risk.

A review of the RESPONSE list, as provided by EDR, and dated 08/18/2010 has revealed that there are 2 RESPONSE sites within the searched area.

<u>Site</u>	<u>Address</u>	<u>Map ID</u>	<u>Page</u>
SAN DIEGO NISE-WEST (NOCCSC) O	4297 PACIFIC COAST HIGH	165	1377
TOW BASIN FACILITY	3380 N HARBOR DR	276	2171

EXECUTIVE SUMMARY

HAZNET: The data is extracted from the copies of hazardous waste manifests received each year by the DTSC. The annual volume of manifests is typically 700,000-1,000,000 annually, representing approximately 350,000-500,000 shipments. Data from non-California manifests & continuation sheets are not included at the present time. Data are from the manifests submitted without correction, and therefore many contain some invalid values for data elements such as generator ID, TSD ID, waste category, & disposal method. The source is the Department of Toxic Substance Control is the agency

A review of the HAZNET list, as provided by EDR, and dated 12/31/2009 has revealed that there are 380 HAZNET sites within the searched area.

<u>Site</u>	<u>Address</u>	<u>Map ID</u>	<u>Page</u>
HANDLERY HOTEL & COUNTRY CLUB	5900 FRIARS RD	7	25
TOPS CLEANERS	855 MORENA BLVD	12	38
HOBART CORPORATION	5390 NAPA ST	13	47
TRUST REAL ESTATE SERVICES	5225 LOVELOCK ST	14	58
SLS, INC.	960 SHERMAN ST	15	66
SEARS ROBUCK AND COMPANY	960 SHERMAN ST	15	71
POLICE DEPARTMENT	5215 GAINES ST	16	73
CANTEEN OF SAN DIEGO	5444 NAPA ST	16	88
NINTEMAN CONSTRUCTION CO INC	5320 CUSTER ST	17	95
LLOYD PEST CONTROL	935 SHERMAN ST	17	104
COVENTRY CARS OF SAN DIEGO	2432 HOTEL CIRCLE DR	22	131
STANCO & STERLING AUTOMOTIVE	4277 TAYLOR ST	27	137
DBA AWT, INC.	3916 HICOCK ST	28	141
JOAN MUCCILLO	3950 HICOCK ST	28	143
A&B AUTO SERVICE	3970 HICOCK ST	28	148
BRITTANY METALS INC	3990 HICOCK ST	28	153
MARTY MOORES INC	4019 HICOCK ST	28	155
CEMENT CUTTING INC	3610 HANCOCK ST	29	163
ALCALA CO INC	3650 HANCOCK ST	30	171
BENTON ROOFING	3691 HANCOCK ST	32	180
BENTON ROOF CO	3691 HANCOCK ST	32	188
SUTHERLAND ENTERPRISES INCORP	3571 HANCOCK STREET	33	189
ACCURATE AUTO BODY	3571 HANCOCK ST	33	190
ENVIRONMENTAL ENGINEERING LAB	3538 HANCOCK ST	33	197
KG DESIGN & BUILD INC	3585 HANCOCK ST	33	205
G A COACH WORKS	3556 HANCOCK	33	207
PERFECTION AUTO BODY	3801 HICOCK ST	33	216
PHOTO EXPRESS	3572 HANCOCK ST	33	220
JON WAYNE CONSTRUCTION	3580 HANCOCK ST	33	224
AUTOHAUS MUNICH	3770 HANCOCK ST STE E	34	227
BOAT STORE SAN DIEGO INC.	3760 HANCOCK STREET	34	230
DML MOTOR SPORTS	3760 HANCOCK ST	34	230
GM BRWON	3511 CAMINO DEL RIO	36	239
CITY OF SAN DIEGO	2811 JACKSON ST	38	240
ALLIANT TECH SYSTEMS	4065 HANCOCK STREET	40	243
COMPUTER SCIENCES CORP	4035 HANCOCK ST	40	245
J.E. HIGGINS LUMBER COMPANY	3612 KURTZ ST	41	253
WEST HAZMAT DRILLING CORP.	3620 KURTZ ST.	41	259
JACOBS WOODWORKS	3403 HANCOCK ST	42	263
LA FRANCE SPECIALTIES	3417 HANCOCK ST	42	264
IMPACT PACKAGING	3425 HANCOCK ST	42	269
KOALA ARTS	3425 HANCOCK	42	271
XTERMITE INC	3477 HANCOCK ST STE A	42	278
NATIONAL CITY FOUNDRY	3460 HANCOCK ST	42	285
SEAWORLD CREATIVE SERVICES	3505 HANCOCK ST	42	289
EAGLE HIGH REACH EQUIPMENT LLC	3468 HANCOCK ST	42	300
IDEAL EQUIPMENT RENTAL	3468 HANCOCK ST	42	301

EXECUTIVE SUMMARY

Site	Address	Map ID	Page
AMERICAN COLOR	3511 HANCOCK ST	42	304
PHOTIC COLOR	3515 HANCOCK ST	42	309
MURANYI AUTOMOTIVE SERV INC	3475 CHANNEL WAY	43	323
AMSEC CORP	3980 SHERMAN ST STE 100	46	337
R&M AUTO REPAIR AND FLEET SERV	3550 KURTZ ST	48	343
STRIP SHOP THE	4015 LA SALLE ST	50	352
SAN DIEGO HARLEY-DAVIDSON CO.	4109 SPORTS ARENA BLVD	51	358
SAN DIEGO HARLEY-DAVIDSON CO	4109 SPORTS AREA BLVD	51	360
B&H EBERLE TRUST	4109 SPORTS ERENA BLVD	51	363
A-1 PAINT AND BODY	4129 SPORTS ARENA BLVD	51	364
BAY SIDE PAINT CO	3603 CAMINO DEL RIO WES	52	367
NATIONS RENT	3860 SHERMAN ST	54	385
CONTRACTORS EQUIPMENT CORP.	3860 SHERMAN ST	54	385
DEPARTMENT OF TRANSPORATION	2829 JUAN STREET	56	406
CA DEPT OF TRANS DIST 11	2829 JUAN ST	56	406
CALTRANS DISTRICT 11	2829 JUAN ST	56	413
CLOUD 9 SHUTTLE	3520 KURTZ ST	57	416
SAN DIEGO SHERIFF'S CRIME LAB	3520 KURTZ STREET	57	425
CALTRANS DIST 11/CONSTRUCTION	4050 TAYLOR ST	58	426
ASTRA FLOORING COMPANY	3402 KURTZ ST	59	433
RAVENHILL	3430 KURTZ ST	59	438
CARRERA AUTOBODY INC	3450 B KURTZ ST	59	440
WOODWARD CLYDE INT'L AMERICAS	3467 KURTZ ST	59	441
ENGINEERING & SUPPORT SERVICES	3467 KURTZ ST	59	441
LSG SKY CHEFS	3467 KURTZ ST	59	444
TESTING ENGINEERS SAN DIEGO	3467 KURTZ ST	59	444
YELLOW CAB OF SAN DIEGO	3473 KURTZ ST	59	449
GOLDEN CHARIOT TRUCK LINES	3495 KURTZ ST	59	463
THE CLOSET WORKS	3486 KURTZ ST	59	467
BRAKE WORLD	3486 KURTZ STREET	59	472
CONCRETE SOLUTIONS INC	3904 RILEY ST	60	477
TELECARE CORP	3211 JEFFERSON ST	60	482
CAL DEPT OF PARKS & RECREATION	3980 WALLACE ST	64	485
OLD TOWN SAN DIEGO STATE HISTO	4002 WALLACE ST	64	485
DPR PARK SERVICES-OLD TOWN SAN	BLDG 10 4005 TAYLOR ST	66	491
OLD TOWN STATE PARK	4005 TAYLOR ST	66	493
BAY CITY ELECTRIC WORKS INC	3375 HANCOCK ST	67	497
NIELSON CONSTRUCTION CO	3127 JEFFERSON	68	506
ALL TUNE & LUBE	3206 MOORE ST	70	517
TEXACO SERVICE STATION	3711 CAMINO DEL RIO W	70	523
DONS SPEED CENTER INC	3303 HANCOCK ST	71	544
GARY STADLER	3318 HANCOCK ST	71	550
ELECTRONIC COUNTER	3322 HANCOCK ST	71	551
ABRAXAS STUDIO	3885 GAINES ST	72	551
MOORE ST AUTO BODY	3145 MOORE ST	74	555
MAACO AUTO BODY	3145 MOORE ST	74	556
EXPONENTS INC	3280 KURTZ ST	77	574
ADVANTAGE AUTO CTR	3312 KURTZ ST	77	583
RAVENHILL USA, INC	3330 KURTZ ST	77	585
RAVENHILL	3330 KURTZ ST	77	586
1X OREL CONSTRUCTION	3366 KURTZ	77	597
ITAL AUTOMOTIVE	3101 MOORE ST	80	613
LOMA RIVIERA UNOCAL 76	4049 WT PT LOMA BLVD	84	650
ONE DAY CLEANERS	3960 W POINT LOMA BLVD	84	652
MR BEST CLEANERS	4013 W POINT LOMA BLVD	84	663
1X COUNTY OF SAN DIEGO	3851 ROSECRANS STREET	85	667

EXECUTIVE SUMMARY

Site	Address	Map ID	Page
COUNTY OF SD PSYCHIATRIC HOSP. HEALTH SERVICES COMPLEX	3851 ROSECRANS ST 3851 ROSECRANS ST	85	675
SAN DIEGO CTY PUBLIC HEALTHLAB	3851 ROSECRANS STREET	85	681
CALLALAN BROS.	3019 MOORE ST.	85	688
ADVANCED CLEANUP TECH INC	3021 MOORE ST	85	688
ILLUSION DIGITAL STUDIOS	3035 MOORE ST STE B	85	699
M & A GRAPHICS	3035 MOORE ST STE A	85	701
ARENA FUELS LLC	3580 SPORTS ARENA BLVD	86	705
SUN BELT MANAGAMENT	3593 SPORTS ARENA BLVD	86	707
KOBEY'S SWAP MEET	3500 SPORTS ARENA BLVD	87	712
SAN DIEGO SPORTS ARENA	3500 SPORTS ARENA BLVD	87	713
RALPHS GROCERY CO NO 106	3515 SPORTS ARENA BLVD	87	718
HOME DEPOT USA INC	3535 SPORTS ARENA BLVD	87	723
THE HOME DEPOT #674	3555 SPORTS ARENA BLVD	87	724
HOME DEPOT USA INC HD 0674	3555 SPORTS ARENA BLVD	87	729
CA STATE PARKS	4040 TWIGGS ST	89	734
RFG OIL INC DBA VALVOLINE INST	3760 GAINES STREET #B	90	739
CARQUEST AUTO PTS	3777 GAINES ST	90	741
VANARD LITHOGRAPHERS INC	3220 KURTZ ST	92	753
VANARD LITHOGRAPHERS INC	3220 KURTZ ST	92	759
JIFFY LUBE #1675	3775 ROSECRANS	93	761
JIFFY LUBE #1675	3775 ROSECRANS ST	93	762
DORMAN TIRE, INC	3778 ROSECRANS	93	770
L & M TIRE CO INC DBA EXPRESS	3778 ROSECRANS ST	93	771
PRACTICAL CLEANERS	3810 ROSECRANS ST	93	784
POWER PRO AUTO REFINISHING	3030 HANCOCK RD	93	797
EARL SCHEIB OF CALIFORNIA INC	3820 ROSECRANS ST	93	797
OLD TOWN CHIROPRACTIC	4062 HARNEY	94	808
TUNEUP MASTERS #407	3742 MIDWAY DR	95	808
STATE OF CALIFORNIA DEPT OF PA	4477 PACIFIC HWY	96	811
KATHRYN CRAKE HUNTINGTON	3360 SPORTS ARENA BLVD	97	812
RAJMP INC DBA MIDAS MUFFLER	3848 CAMINO DEL RIO W	99	815
RAJMP INC DBA MIDAS MUFFLER	3848 CAMINO DEL RIO W	99	816
RAJMP INC DBA TIRES & MAINTENA	3848 CAMINO DEL RIO W	99	817
MIDAS INTERNATIONAL CORP	3846 CAMINO DEL RIO W	99	821
RM ROOFING	3918 MASON ST	101	830
RM ROOFING CO	3918 MASON ST	101	831
TARGET #0201	3245 SPORTS ARENA BLVD	103	846
UNION BANK	3261 SPORTS ARENA BLVD	103	847
SPORTS ARENA RETAIL STORE	3250 SPORTS ARENA BLVD	103	848
TEXACO, W POINT LOMA BL	4201 W POINT LOMA BLVD	104	850
COUNTY OF SAN DIEGO/GEN SVCS	2482 SAN DIEGO AVE	105	863
WASHINGTON MUTUAL BANK	3609 MIDWAY DRIVE	106	865
SDCTY FIRE STATION #20	3305 KEMPER BLVD	106	865
OGDENS CLEANERS	3619-A MIDWAY DR	106	875
PERFORMANCE BICYCLE SHOP	3619 MIDWAY DR	106	877
1X GET SMART SCOFFOLD CO OF SA	3625 MIDWAY DRIVE	106	880
MR JS CLEANERS	3639 MIDWAY DRIVE SITE	106	887
VONS #2053 PHOTO LAB	3645 MIDWAY DR	106	892
BURNHAM PACIFIC PROPERTIES	3609-3695 MIDWAY DR	106	894
SPORTSCRANS INC DBA GROSVENOR	3145 SPORT ARENA BLVD	110	907
CARQUEST AUTO PARTS	3171 SPORTS ARENA BLVD	110	911
PACIFIC BEACH ELECTRIC	2505 CONGRESS ST	111	915
BARNARD ELEMENTARY	2930 BARNARD ST	112	916
SPORTS ARENA DODGE	2950 KURTZ ST	113	922
ROSECRANS SHOPPING CTR	3701-3751 ROSECRANS BLV	115	937

EXECUTIVE SUMMARY

Site	Address	Map ID	Page
CONROYS FLOWERS	3740 ROSECRANS ST	115	940
CITY OF SAN DIEGO	3963 CONDE ST	117	943
1X HOLMES & REYNOLDS DEVELOPME	2390 SAN DIEGO AVE	118	943
NOGLE ONUFER ASSOC ARCHTECT	2398 SAN DIEGO AVE	118	944
EATON ELECTRICAL	2727 KURTZ ST	120	954
POWERWARE INC	2727 KURTZ ST	120	955
CRS-FIRST GROUP	2727 KURTZ ST	120	956
R T E DELTEC	2727 KURTZ ST	120	958
THRIFTY CAR RENTAL	2750 KRUTZ ST	120	962
ORION ENGINEERING & MANUFACTUR	2785 KURTZ ST UNIT 8	120	980
1X YORK INTERNATIONAL CORP/MAR	2775 KURTZ STREET	121	984
YORK INTERNATIONAL CORPORATION	2775 KURTZ ST,#5	121	984
CARRIER CORPORATION	2775 KURTZ ST STE. 12	121	989
LUCKEY YOU	2775 KURTZ ST STE 11	121	992
MIDWAY SHELL	3425 MIDWAY DR	122	1008
EZ LUBE LLC	3464 MIDWAY DR	122	1021
OILMAX 10 MINUTE LUBE/WASH #2	3464 MIDWAY DR	122	1021
FREMONT ELEMENTARY SCHOOL	2375 CONGRESS ST	123	1028
SAN DIEGO UNIFIED SCH DIST/FRE	2375 CONGRESS ST	123	1030
GOODWILL INDUSTRIES	3663 ROSECRANS ST	125	1034
SARAH YEILDING	2242 GUY ST	128	1052
1X HOM LAI CHING	3252 MIDWAY DRIVE	129	1055
SUSPENSION PLUS	3112 MIDWAY DR	131	1057
FIRST SAN DIEGO PROPERTIES	3146 MIDWAY DR	131	1067
POOR BOY RENTAL	3148 MIDWAY DR	131	1069
EXAMINATION MANAGEMENT SERV	3990 OLD TOWN AVE, #A20	132	1079
SEA BREEZE CLNRS	3555 ROSECRANS ST STE 1	136	1089
WALGREENS #6094	3005 MIDWAY DR	140	1113
1X PECK BUICK CO	3005 MIDWAY DRIVE	140	1118
PECK JEEP EAGLE DBA MIDWAY JEE	3005 MIDWAY DRIVE	140	1118
PECK JEEP EAGLE INC DBA MIDWAY	3005 MIDWAY DRIVE	140	1120
JEEP-EAGLE	3005 MIDWAY DR	140	1123
SHARP CABRILLO HOSPITAL	3475 KENYON ST	141	1129
DOCTORS HOSP S D	3475 KENYON ST	141	1131
AFFHOLDER INC	2821 SPORTS ARENA BLVD.	142	1142
TERRACE HILLS LTD PARTNERSHIP	3995 HORTENSIA	144	1146
AVIS RENT A CAR	4350 60 PACIFIC HWY	146	1149
STRADA,RANDOLPH	4370 PACIFIC HWY	146	1152
CHEVRON STATION 92239	2959 MIDWAY DR	147	1160
CHEVRON 92239	2959 MIDWAY DR	147	1175
THRIFTY OIL CO #161	3860 OLD TOWN AVE	148	1178
ARCO FACILITY NO 09599	3860 OLD TOWN AVE	148	1179
THRIFTY SERVICE STATION #161	3860 OLD TOWN AVE	148	1182
ARCO PRODUCTS COMPANY #9599	3860 OLD TOWN	148	1186
CABRILLO CHIROPRACTIC CLINIC	3878 OLD TOWN AVE #102	148	1200
ARCO PRODUCTS COMPANY	3878 OLD TOWNE	148	1205
1X AUTO SCRUBBER INC	3405 ROSECRANS ST	151	1215
ESTATE OF DOLLIE G. HERBERT	4350 PACIFIC HWY	154	1235
OLD TOWN CLEANERS	2240 SAN DIEGO AVE	155	1240
SAV ON DRUG	3327 ROSECRANS AVE.	156	1253
SAV ON 9165	3331 ROSECRANS	156	1258
CVS PHARMACY # 9165	3331 ROSECRANS ST	156	1260
COAST CLEANERS	3345 ROSECRANS ST	156	1266
EQUILON ENTERPRISES LLC	2290 MOORE ST	157	1278
BOB STIVERS SHELL #2	2290 MOORE ST	157	1280
SEA FINANCIAL INC	2750 MIDWAY DR	158	1287

EXECUTIVE SUMMARY

Site	Address	Map ID	Page
KRAGEN AUTO PARTS STORE #1384	2750 MIDWAY AV	158	1289
HANS FOREIGN CAR SERVICE	4306 PACIFIC HWY	159	1294
SDUSD/DEWEY ELEMENTARY SCH	3251 ROSECRANS	161	1299
NAVAL SEA SUPPORT CTR PAC	4297 PACIFIC HWY BLDG 2	162	1304
UNITED STATES POST OFFICE	2533 MIDWAY DR	163	1318
UNITED STATES POSTAL SERVICE,	2535 MIDWAY DR	163	1332
USPS VEHICLE MAINTENANCE FAC	2535 MIDWAY DR	163	1333
SDCTY-HOUSEHOLD HW COLLECTION	2535 MIDWAY DRIVE	163	1337
US POSTAL SERVICE	2535 MIDWAY DR	163	1338
EXCLUSIVE JAGUAR	2225 HANCOCK STREET, #B	164	1344
GENERAL DYNAMICS CONVAIR DIVIS	4297 PACIFIC HIGHWAY	165	1354
US NAVY PUBLIC WORKS CENTER	4297 PACIFIC HWY	165	1369
UNITED LAUNCH ALLIANCE SAN DIE	4297 PACIFIC HWY BLDG 3	165	1371
US NAVY PUBLIC WORKS CENTER	4297 PACIFIC HWY	165	1375
LONGS DRUG STORE #572	3210 ROSECRANS PL	166	1392
TOTAL ELECTRONICS CORP	3630 ENTERPRISE ST	167	1395
CITY SAN DIEGO - ENV SERVICE	3734 WITHERBY ST	168	1395
SUTHERLAND ENT INC	2175 HANCOCK STREET	169	1403
EMPIRE LUMBER SALES CO	2175 HANCOCK ST	169	1404
STORAGE ECTERA LLC	2182 HANCOCK ST	169	1413
MIDWAY CLEANERS	2383 MIDWAY DR	170	1416
OLD TOWN CLEANERS #2	2383 MIDWAY DR	170	1421
MODERN PRINTING & MAILING	3535 ENTERPRISE ST	171	1425
1X ARMOR TRANSPORT OF CA INC	3610 BARNETT AVENUE	172	1435
ARMORED TRANSPORT OF CA	3610 BARNETT AVE	172	1437
SLIPSHODGRAPHICS INC	2192 KURTZ ST	174	1448
SAN DIEGO FAMILY HOUSING LLC	2761 NORMAN SMITH DR	176	1458
SOS METALS, INC	2165 KURTZ STREET	177	1458
HOYCO INC	2050 HANCOCK ST	179	1462
HAGCO CONSTRUCTION INC	2050 HANCOCK ST	179	1466
C P M I	3065 ROSECRANS PL.	180	1470
VIETNAM VETERANS OF SAN DIEGO	4141 PACIFIC WAY	181	1474
OLD TOWN TROLLEY	2115 KURTZ ST	183	1477
R. W. LITTLE SANDBLASTING & CO	2015 HANCOCK	185	1485
CONSTELLATION PROPERTY GROUP (2015 HANCOCK ST	185	1485
SAN DIEGO FAMILY HOUSING LLC	2608 UPSHUR DR	186	1489
MCMILLIN NTC LLC	INTERSECTION ROSECRANS	188	1492
RANROY PRINTING COMPANY	1929 HANCOCK ST	189	1495
ROBERT MCMULLAN & SON INC	2053 KURTZ ST	190	1502
COASTAL MARINE SERVICES INC	2061 KURTZ ST	190	1508
NATIONAL TRANSMISSIONS & CLUTC	2904 LYTTON ST	191	1522
TRANSMISSION USA	2904 LYTTON ST	191	1525
ARCO AM/PM	2940 LYTTON ST	191	1527
ARCO SERVICE STATION #5007	2940 LYTTON ST	191	1529
ARCO PRODUCTS COMPANY	2940 LYTTON ST	191	1534
ST CHARLES BORROMEO SCHOOL	2808 CADIZ ST	192	1540
AE YALE ENTERPRISES INC	4055 PACIFIC COAST HIGH	193	1544
AE YALE ENTERPRISES INC	4055 PACIFIC HWY	193	1546
PACIFIC SERVICES COMPANY	4085 PACIFIC HIGHWAY	193	1552
HAWLEY AUTO BODY & PAINT	2844 LYTTON ST	194	1558
US NAVY PUBLIC WORKS CENTER	3150 BARNETT AVE	196	1572
1X GATEWAY VILLAGE	3150 BARNETT AVE	196	1574
MAIBRO PROPERTIES	1895 HANCOCK ST	197	1576
MV PUBLIC TRANSPORTATION	3540 ESTUDILLO ST	198	1578
O. B. ARMOUR COMPANY	3540 ESTUDILLO STREET	198	1578
ROYAL WEST TOURS & CRUISES INC	3500 ESTUDILLO STREET	198	1587

EXECUTIVE SUMMARY

Site	Address	Map ID	Page
3500 COMPANY LLC	3500 ESTUDILLO ST	198	1589
NRC ENVIRONMENTAL SERVICES INC	3500 ESTUDILLO ST	198	1591
U.S. MEDICAL INSTRUMENTS INC	3500 ESTUDILLO STREET	198	1592
WASHINGTON MOBIL SERVICE	1809 W WASHINGTON ST	202	1608
MARGIT ESPINOSA	2790 LYTTON ST	205	1617
SDCTY-STORM STATION #L	3894 PACIFIC HWY	206	1617
RENTEX	3959 PACIFIC HWY	206	1618
BJS RENTAL STORE	3959 PACIFIC HIGHWAY	206	1622
B 'S RENTAL STORE	3959 PACIFIC HWY	206	1629
HUD MAC MARINE MAIN SHOP	3485 NOELL ST	207	1633
ARISE SCAFFOLDING EQUIPMENT	3485 NOELL ST	207	1636
KENNETH GOLDEN	3485 NOELL ST	207	1638
CASTER PROPERTIES INC	3492 NOELL ST	207	1645
MISSION BREWERY PLAZA LTD PART	1845 HANCOCK ST	208	1645
LITTLE R W COATINGS COMPANY	3923 PACIFIC HIGHWAY	210	1662
CABRILLO ENTERPRISES INC DBA R	3923 PACIFIC HWY	210	1666
FOOTE DEVELOPMENT COMPANY	1775 HANCOCK STREET	211	1668
MISSION BREWERY	1775 HANCOCK	211	1668
CASTER PROPERTIES INC	3911 PACIFIC HWY	212	1672
AMERICAN AGAR AND CHEMICAL CO	1751 HANCOCK ST	214	1677
WAREHOSE	3441 SUTHERLAND ST	215	1684
GRAY LINE SAN DIEGO	3442 SUTHERLAND ST	215	1693
GRAY LINE SAN DIEGO	34342 SOUTHERLAND	215	1696
FEDERAL EXPRESS CORPORATION	2221 W WASHINGTON	217	1700
SUPERIOR GLASSING	5941 PACIFIC HWY STE 5	217	1710
COUSINS WAREHOUSE	1691 HANCOCK STREET	218	1712
ENTERPRISE RENT A CAR	1691 HANCOCK ST	218	1712
SHOUBE & CELESTE INC	3615 INDIA ST	221	1725
LIBERTY STN BLDG 195	2790 TRUXTUN RD	225	1744
HONEYWELL INTERNATIONAL INC.	3596 CALIFORNIA ST	227	1747
BARON-BLAKESLEE/DIV OF ALLIED	3596 CALIFORNIA ST	227	1748
BARON-BLAKESLEE DIV OF PUREX C	3596 CALIFORNIA ST	227	1749
PAMECO-AIRE	3655-B PACIFIC HWY	229	1791
ADVANCED COATINGS TECHNOLOGIES	3554 KETTNER BLVD	230	1793
ARTS AND CRAFTS PRESS	3590 KETTNER BLVD	230	1798
RUSH PRESS	3553 CALIFORNIA ST	233	1811
CLEAN TEAM ORIGINALS INC	3655 PACIFIC HWY	235	1821
CLEAN TEAM CO	3655 PACIFIC HWY	235	1821
1X TURK'S INC.	3555 PACIFIC HWY	235	1823
COURTESY AUTO REPAIR	3555 PACIFIC HWY	235	1826
TURK'S INC	3555 PACIFIC HIWAY	235	1826
TURKS INC	3555 PACIFIC HWY	235	1827
TWO MEN WILL MOVE YOU	3571 PACIFIC HIGHWAY	235	1837
FEDERAL AVIATION ADMINISTRATION	3698 PACIFIC HWY	240	1855
SDCTY FIRE STATION LF AIRPORT	3698 PACIFIC HWY	240	1858
ALLIED AVIATION SERVICES INC	3698 PACIFIC HWY STE C	240	1872
HERTZ CAR SALES	3420 KETTNER	241	1876
AUTO RENT CAR RENTAL	3346 KETTNER BLVD	244	1896
UNITED STATES AIR FORCE	3302 PACIFIC HIGHWAY	247	1903
HUGHES MISSILE SYSTEMS CO	3302 PACIFIC HWY	247	1905
GENERAL DYNAMICS- CONVAIR DIV	3302 PACIFIC HWY	247	1913
GENERAL DYNAMICS CONVAIR DIVIS	3302 PACIFIC HIGHWAY	247	1930
GENERAL DYNAMICS ELECTRONICS D	3302 PACIFIC HIGHWAY	247	1940
SAN DIEGO UNIFIED PORT DISTRICT	3165 PACIFIC HIGHWAY	251	1949
PORT OF SAN DIEGO	3165 PACIFIC HWY	251	1951
HOLLAND AMERICAN LINES	3165 PACIFIC HWY	251	1952

EXECUTIVE SUMMARY

Site	Address	Map ID	Page
SAN DIEGO UNIFIED PORT DISTRICT	3165 PACIFIC HWY	251	1954
SAN DIEGO UNIFIED PORT DISTRICT	3165 PACIFIC HWY	251	1955
SAN DIEGO UNIFIED PORT DISTRICT	3165 PACIFIC HWY	251	1956
MICRO CRAFT, INC.	3050 PACIFIC HIGHWAY	253	1966
LOCKHEED LO-SPEED WIND TUNNEL	3050 PACIFIC HIGHWAY	253	1967
AAI CORP.	3050 PACIFIC HWY	253	1968
PORT OF SAN DIEGO	3125 PACIFIC HWY	253	1968
ALAMO RENT A CAR LLC	2942 KETTNER BOULEVARD	254	1971
ALAMO RENT-A-CAR	2942 KETTNER BLVD	254	1979
BUDGET RENT A CAR	1420 W PALM	257	1994
PACIFICA SERVICES INC	1411 W PALM ST	257	2003
BIFF PORTER	1411 W PALM ST	257	2006
FEDERAL EXPRESS CORP	1411 W PALM ST	257	2006
ONES FAMILY TRUST	1411 PALM ST	257	2010
KETTNER RADIATOR SHOP	2804 KETTNER BLVD	258	2013
KETTNER RADIATOR	2804 KETTNER BLVD	258	2016
ABX AIR INC	2904 PACIFIC HIGHWAY	259	2018
MENLO WORLDWIDE	2904 PACIFIC HWY	259	2019
EMERY WORLD WIDE	2904 PACIFIC HWY	259	2026
EMERY WORLDWIDE AIRLINES	2904 PACIFIC HWY	259	2026
JIMSAIR AVIATION SERVICES INC	LINDBERGH FIELD	259	2030
JIMS AIR AVIATION SERVICES INC	2904 PACIFIC HWY	259	2045
GLENN NEULAND	2727 KETTNER BLVD	260	2052
NEYENESCH PRINTERS INCORPORATE	2750 KETTNER BLVD	260	2056
JESSES PLATING	2680 KETTNER BLVD	262	2080
JANICE ELECTRONICS	2680 KETTNER BLVD	262	2084
INTERIOR WOOD OF SAN DIEGO	1215 W NUTMEG	262	2087
PAUL'S AUTOMOTIVE	2615 STATE ST	263	2090
DOLLAR RENT A CAR	2499 PACIFIC HWY	266	2105
SHELL SERVICE STATION	2521 PACIFIC HWY / LAUR	266	2109
SHELL OIL COMPANY #204-6770-37	2521 PACIFIC HWY	266	2114
BOB STIVERS SHELL #2	2521 PACIFIC HWY	266	2116
BUDGET RENT A CAR	2535 PACIFIC HWY	266	2127
SLAYEN M & ASSOCIATES INC	2451 STATE ST	267	2134
SIMPSON HOUSING LTD PARTNER	2400 5TH AVE	268	2136
CITY LEASING & RENTALS	929 W LAUREL ST	272	2145
LADKI RENT A CAR	929 W LAUREL ST	272	2148
PHRISTY RENT-A-CAR INC	1120 W LAUREL	275	2162
CENTRE CITY AUTOMOTIVE	2355 INDIA ST	277	2188
CENTRE CITY AUTOMOTIVE	2355 INDIA ST	277	2194
TDY INDUSTRIES, INC.	2701 HARBOR DR	283	2215
TELEDYNE RYAN AERONAUTICAL	2701 N HARBOR DR	283	2231
US COAST GUARD AIR STATION	2710 HARBOR DR	286	2252
GETAWAY RENT A CAR	2263 PACIFIC HWY	287	2342
SAN DIEGO ALARM COMPANY	2054 STATE ST	289	2349
BENTON COMPANY	2136 KETTNER BLVD	290	2365
KEYSTONE AUTOMOTIVE IND INC	2060 INDIA ST	292	2373
BODY BEAUTIFUL CAR WASH INC	2045 PACIFIC HWY	294	2381
FOGERTY PETROLEUM	946 HAWTHORNE ST W	294	2395
JACKSON & BLANC	1970 COLUMBIA ST	296	2404
K & S TIRE AND WHEEL	831 W FIR ST	299	2425
CHEVRON USA EMBARCADERO MARINE	1820 N HARBOR DR	301	2433
SW DIV NAVAL FACILITIES ENG COMM	1220 PACIFIC HIGHWAY	305	2447

EXECUTIVE SUMMARY

EMI: Toxics and criteria pollutant emissions data collected by the ARB and local air pollution agencies

A review of the EMI list, as provided by EDR, and dated 12/31/2008 has revealed that there are 52 EMI sites within the searched area.

<u>Site</u>	<u>Address</u>	<u>Map ID</u>	<u>Page</u>
TOPS CLEANERS	855 MORENA BLVD	12	38
KNIGHT & CARVER INC	3650 HANCOCK ST	30	176
G A COACH WORKS	3556 HANCOCK	33	207
KOALA ARTS INC	3425 HANCOCK ST	42	269
SEAWORLD CREATIVE SERVICES	3505 HANCOCK ST	42	289
NATIONAL CITY FOUNDRY	3461 PICKETT ST	49	346
STRIP SHOP THE	4015 LA SALLE ST	50	352
ALLPRO PAINT & BODY	4129 SPORTS ARENA BL	51	365
TEXACO SERVICE STATION	3711 CAMINO DEL RIO W	70	523
MOORE STREET AUTO BODY	3145 MOORE ST	74	559
EXPONENTS INC.	3280 KURTZ ST	77	580
UNOCAL / POINT LOMA BLVD	4049 POINT LOMA BL W	84	645
SD CNTY HEALTH SERVICES COMPLE	3851 ROSECRANS ST	85	668
HEALTH SERVICES COMPLEX	3851 ROSECRANS ST	85	677
VANARD LITHOGRAPHERS INC	3220 KURTZ ST	92	753
PRACTICAL CLEANERS	3810 ROSECRANS ST	93	784
SCHEIB EARL OF CA INC	3820 ROSECRANS ST	93	803
SCHEIB EARL OF CA INC / ROSECR	3820 ROSECRANS ST	93	804
KATHRYN CRAKE HUNTINGTON	3360 SPORTS ARENA BLVD	97	812
MR JS CLEANERS	3639 MIDWAY DR	106	890
POWER WARE	2727 KURTZ ST	120	952
POWERWARE	2727 KURTZ ST	120	954
GENERAL DYNAMICS	4297 PACIFIC HWY PLANT	139	1110
DOCTORS HOSP S D	3475 KENYON ST	141	1131
PERFECTION AUTO BODY	4380 PACIFIC HY	146	1158
CHEVRON USA INC SS #92239	2959 MIDWAY DR	147	1163
ARCO PRODUCTS COMPANY #9599	3860 OLD TOWN	148	1186
CHEVRON SERVICE STATION	1832 WASHINGTON ST W	152	1223
OLD TOWN CLEANERS	2240 SAN DIEGO AV	155	1239
BOB STIVERS SHELL	2290 MOORE ST	157	1272
BOB STIVERS SHELL #2	2290 MOORE ST	157	1280
US POSTAL SERVICE	2535 MIDWAY DR	163	1319
SPACE & NAVAL WARFARE SYSTEMS	4297 PACIFIC HWY	165	1388
EMPIRE LUMBER SALES CO	2175 HANCOCK ST	169	1404
ARCO SERVICE STATION #5007	2940 LYTTON ST	191	1529
PACIFIC SERVICES COMPANY	4085 PACIFIC HIGHWAY	193	1552
COMPLETE AUTO SERVICES	2844 LYTTON ST	194	1569
USN TRAINING STATION	LYTTON ST / BARNETT A	209	1650
LITTLE R W COATINGS CO	3923 PACIFIC HY	210	1655
FEDERAL EXPRESS	2221 WASHINGTON ST W	217	1708
ARTS & CRAFTS PRESS	1949 WALNUT W	227	1779
CHEVRON STATION #9-3509	3535 INDIA ST	231	1803
RUSH PRESS	3553 CALIFORNIA ST	233	1811
7-ELEVEN FOOD STORE #19974	3070 REYNARD WY	243	1891
JIMSAIR AVIATION SERVICES INC	LINDBERGH FIELD	259	2030
NEYENESCH PRINTERS INCORPORATE	2750 KETTNER BLVD	260	2056
NEYENESCH PRINTERS INC	2750 KETTNER BL	260	2066
BOB STIVERS SHELL #2	2521 PACIFIC HY	266	2108
SHELL OIL / 2521 PACIFIC HY	2521 PACIFIC HWY	266	2125
SOLAR TURBINES INTERNATIONAL	2200 PACIFIC HWY	287	2270
BODY BEAUTIFUL CAR WASH INC	2045 PACIFIC HY	294	2379

EXECUTIVE SUMMARY

<u>Site</u>	<u>Address</u>	<u>Map ID</u>	<u>Page</u>
SHELL OIL / 2008 PACIFIC HY	2008 PACIFIC HY	298	2422

ENVIROSTOR: The Department of Toxic Substances Control's (DTSC's) Site Mitigation and Brownfields Reuse Program's (SMBRP's) EnviroStor database identifies sites that have known contamination or sites for which there may be reasons to investigate further. The database includes the following site types: Federal Superfund sites (National Priorities List (NPL)); State Response, including Military Facilities and State Superfund; Voluntary Cleanup; and School sites. EnviroStor provides similar information to the information that was available in CalSites, and provides additional site information, including, but not limited to, identification of formerly-contaminated properties that have been released for reuse, properties where environmental deed restrictions have been recorded to prevent inappropriate land uses, and risk characterization information that is used to assess potential impacts to public health and the environment at contaminated sites.

A review of the ENVIROSTOR list, as provided by EDR, and dated 08/18/2010 has revealed that there are 29 ENVIROSTOR sites within the searched area.

<u>Site</u>	<u>Address</u>	<u>Map ID</u>	<u>Page</u>
IMPORT PARTS DEPO Status: Refer: Other Agency	4990 NAPLES	1	3
AAMCO TRANSMISSIONS (FORMER) Status: Refer: 1248 Local Agency	5251 LINDA VISTA RD.	9	33
MORENA VISTA REDEVELOPMENT PRO Status: Refer: Other Agency	LINDA VISTA ROAD / NA	11	36
SACKETT & PENDLEBURY BOAT BUIL Status: Refer: Other Agency	3630 HANCOCK ST.	29	170
BURKE CO THE 08 Status: No Further Action	3870 HOUSTON ST	42	313
BOYCE INDUSTRIES Status: No Further Action	3344 KURTZ	77	591
1X OREL CONSTRUCTION Status: Refer: Other Agency	3366 KURTZ	77	597
CORREIA MIDDLE SCHOOL Status: Inactive - Action Required	4302 VALETA STREET	150	1207
PACIFICA COMPANIES Status: Refer: 1248 Local Agency	4350 PACIFIC HIGHWAY	154	1236
SAN DIEGO NISE-WEST (NOCCSC) O Status: Active	4297 PACIFIC COAST HIGH	165	1377
HANCOCK ST. SELF-STORAGE DEVEL Status: Refer: 1248 Local Agency	2150-2182 HANCOCK STREE	169	1398
LOMA PORTAL HEAD START PRESCHO Status: Refer: 1248 Local Agency	2905 CADIZ ST.	187	1491
AMERICAN AGAR AND CHEMICAL CO Status: Refer: Other Agency	1751 HANCOCK ST	214	1677
POINTLOM HIGH SCHOOL ADDITION Status: No Further Action	2335 CHATSWORTH BOULEVA	226	1745
BARON-BLAKESLEE DIV OF PUREX C Status: Active Status: Refer: RCRA	3596 CALIFORNIA ST	227	1749

EXECUTIVE SUMMARY

<u>Site</u>	<u>Address</u>	<u>Map ID</u>	<u>Page</u>
UNITED STATES AIR FORCE Status: Refer: 1248 Local Agency	3302 PACIFIC HIGHWAY	247	1903
NEYENESCH PRINTERS INCORPORATE Status: No Further Action	2750 KETTNER BLVD	260	2056
SIMPSON HOUSING LTD PARTNER Status: Refer: 1248 Local Agency	2400 5TH AVE	268	2136
TOW BASIN FACILITY Status: Active	3380 N HARBOR DR	276	2171
U.O.P. INC - FLUID SYSTEMS DIV Status: * Inactive	2980 N HARBOR DRIVE	278	2203
POWAY INVESTMENT PROPERTIES Status: Refer: 1248 Local Agency	829 W. JUNIPER STREET	280	2206
SOLAR TURBINES INC Status: Refer: RCRA Status: Active	2200 PACIFIC HWY	287	2298
SAN DIEGO PLATING (2) Status: Refer: Other Agency	2060 INDIA STREET	292	2377
ALLIED TANK CLEANING CORP Status: Active	1883 EAST HARBOR DRIVE	300	2430
JACK IN THE BOX (STORE #0090) Status: Refer: 1248 Local Agency	1619 PACIFIC HWY	303	2445
CONTINENTAL CLEANERS Status: Refer: 1248 Local Agency	1470 STATE STREET	304	2446
SW DIV NAVAL FACILIES ENG COMM Status: Refer: RWQCB	1220 PACIFIC HIGHWAY	305	2447
INTERGULF TREO DEVELOPMENT Status: Refer: 1248 Local Agency	600 WEST B STREET	306	2449
W-HOTEL SAN DIEGO Status: Refer: 1248 Local Agency	114-58-1168 STATE STREE	307	2451

HAULERS: A listing of registered waste tire haulers.

A review of the HAULERS list, as provided by EDR, and dated 09/27/2010 has revealed that there is 1 HAULERS site within the searched area.

<u>Site</u>	<u>Address</u>	<u>Map ID</u>	<u>Page</u>
PERFORMANCE TEAM TIRES & WHEEL	3540 ROSECRANS STREET	136	1093

HWP: Detailed information on permitted hazardous waste facilities and corrective action ("cleanups") tracked in EnviroStor.

A review of the HWP list, as provided by EDR, and dated 08/09/2010 has revealed that there are 4 HWP sites within the searched area.

EXECUTIVE SUMMARY

<u>Site</u>	<u>Address</u>	<u>Map ID</u>	<u>Page</u>
<i>BARON-BLAKESLEE DIV OF PUREX C</i>	<i>3596 CALIFORNIA ST</i>	<i>227</i>	<i>1749</i>
<i>U.O.P. INC - FLUID SYSTEMS DIV</i>	<i>2980 N HARBOR DRIVE</i>	<i>278</i>	<i>2203</i>
<i>TELEDYNE RYAN AERONAUTICAL</i>	<i>2701 N HARBOR DR</i>	<i>283</i>	<i>2231</i>
<i>SOLAR TURBINES INTERNATIONAL</i>	<i>2200 PACIFIC HWY</i>	<i>287</i>	<i>2270</i>

EXECUTIVE SUMMARY

Please refer to the end of the findings report for unmapped orphan sites due to poor or inadequate address information.

MAP FINDINGS SUMMARY

<u>Database</u>	<u>Total Plotted</u>
<u>FEDERAL RECORDS</u>	
NPL	0
Proposed NPL	0
Delisted NPL	0
NPL LIENS	0
CERCLIS	3
CERC-NFRAP	12
LIENS 2	0
CORRACTS	3
RCRA-TSDF	4
RCRA-LQG	8
RCRA-SQG	85
RCRA-CESQG	1
RCRA-NonGen	17
US ENG CONTROLS	0
US INST CONTROL	0
ERNS	15
HMIRS	5
DOT OPS	0
US CDL	0
US BROWNFIELDS	0
DOD	1
FUDS	0
LUCIS	0
CONSENT	0
ROD	0
UMTRA	0
ODI	0
DEBRIS REGION 9	0
MINES	0
TRIS	1
TSCA	0
FTTS	6
HIST FTTS	7
SSTS	0
ICIS	3
PADS	0
MLTS	0
RADINFO	0
FINDS	137
RAATS	0
SCRD DRYCLEANERS	0
COAL ASH EPA	0
PCB TRANSFORMER	0
COAL ASH DOE	0
FEDERAL FACILITY	0
FEMA UST	0
US HIST CDL	0
<u>STATE AND LOCAL RECORDS</u>	
HIST Cal-Sites	2

MAP FINDINGS SUMMARY

<u>Database</u>	<u>Total Plotted</u>
CA BOND EXP. PLAN	0
SCH	2
Toxic Pits	1
SWF/LF	0
WDS	4
NPDES	22
WMUDS/SWAT	2
Cortese	2
HIST CORTESE	118
SWRCY	2
LUST	188
CA FID UST	0
SLIC	77
UST	24
HIST UST	78
LIENS	0
SWEEPS UST	128
CHMIRS	35
LDS	0
MCS	32
AST	6
Notify 65	31
DEED	1
VCP	0
DRYCLEANERS	24
WIP	2
CDL	0
RESPONSE	2
HAZNET	380
EMI	52
ENVIROSTOR	29
HAULERS	1
HWT	0
HWP	4
MWMP	0
PROC	0

TRIBAL RECORDS

INDIAN RESERV	0
INDIAN ODI	0
INDIAN LUST	0
INDIAN UST	0
INDIAN VCP	0

EDR PROPRIETARY RECORDS

Manufactured Gas Plants	0
-------------------------	---

NOTES:

Sites may be listed in more than one database

MAP FINDINGS

Map ID			EDR ID Number
Direction			
Distance			
Distance (ft.)Site		Database(s)	EPA ID Number

DOD	SAN DIEGO NAVAL SUBMARINE BASE	DOD	CUSA145635
Region	SAN DIEGO NAVAL SUBMARINE (County), CA		N/A

DOD:

Feature 1:	Navy DOD
Feature 2:	Not reported
Feature 3:	Not reported
URL:	Not reported
Name 1:	San Diego Naval Submarine Base
Name 2:	Not reported
Name 3:	Not reported
State:	CA
DOD Site:	Yes
Tile name:	CASAN_DIEGO

1	IMPORT PARTS DEPO	HIST CORTESE	1000382469
	4990 NAPLES	ENVIROSTOR	N/A
	SAN DEIGO, CA 92110		

CORTESE:

Region:	CORTESE
Facility County Code:	37
Reg By:	LTNKA
Reg Id:	9UT2181

Region:	CORTESE
Facility County Code:	37
Reg By:	CALSI
Reg Id:	37510124

ENVIROSTOR:

Site Type:	Historical
Site Type Detailed:	* Historical
Acres:	Not reported
NPL:	NO
Regulatory Agencies:	NONE SPECIFIED
Lead Agency:	NONE SPECIFIED
Program Manager:	Not reported
Supervisor:	* MMONROY
Division Branch:	Cypress
Facility ID:	37510124
Site Code:	Not reported
Assembly:	Not reported
Senate:	Not reported
Special Program:	Not reported
Status:	Refer: Other Agency
Status Date:	6/1/1995
Restricted Use:	NO
Site Mgmt. Req.:	NONE SPECIFIED
Funding:	Not reported
Latitude:	0
Longitude:	0
APN:	NONE SPECIFIED
Past Use:	NONE SPECIFIED
Potential COC:	10179, 10193
Confirmed COC:	NONE SPECIFIED
Potential Description:	NONE SPECIFIED
Alias Name:	CAD9823599895

MAP FINDINGS

Map ID
 Direction
 Distance
 Distance (ft.)Site

EDR ID Number
 EPA ID Number

Database(s)

IMPORT PARTS DEPO (Continued)

1000382469

Alias Type: EPA Identification Number
 Alias Name: 37510124
 Alias Type: Envirostor ID Number

Completed Info:

Completed Area Name: PROJECT WIDE
 Completed Sub Area Name: Not reported
 Completed Document Type: Site Screening
 Completed Date: 1995-06-01 00:00:00
 Comments: SD County Environmental Assessment Listing indicates that the County overseeing a Preliminary Assessment as of 12/04/91. Tank case, soil contamination only. Local oversight program. NFA for DTSC.

Completed Area Name: PROJECT WIDE
 Completed Sub Area Name: Not reported
 Completed Document Type: Site Screening
 Completed Date: 1995-05-02 00:00:00
 Comments: SD County Environmental Assessment history indicates that the county overseeing a Preliminary Assessment as of 12/04/91. Tank case, soil contamination only. Local oversight program. NFA for DTSC.

Completed Area Name: PROJECT WIDE
 Completed Sub Area Name: Not reported
 Completed Document Type: Site Screening
 Completed Date: 1987-06-02 00:00:00
 Comments: SITE SCREENING DONE WILL BE WORKED ON UNDER NEW CERCLA GRANT EVIDENCE OF ACID SPILLS WHICH ATE THROUGH CONCRETE

Completed Area Name: PROJECT WIDE
 Completed Sub Area Name: Not reported
 Completed Document Type: Site Screening
 Completed Date: 1991-02-08 00:00:00
 Comments: PA report was reviewed by Region 4 staff. The site consists of a 15,000 sf bldg., a paved storage area, & a concrete loading dock. 99% of chemicals handled were detergent, wax and window cleaner. Presently, the bldg is used as an auto parts warehouse by Volks Parts. A driveby in 1983 by SDDHS reported that concrete was eroded outside the bldg. No sampling was done to determine if there is a hazard at the site. Staff recommends PEARM to determine if there is a hazard DTSC should address.

Completed Area Name: PROJECT WIDE
 Completed Sub Area Name: Not reported
 Completed Document Type: * Discovery
 Completed Date: 1983-01-18 00:00:00
 Comments: FACILITY IDENTIFIED VIA 72 PHONE BOOK (IMP. CO)

Future Area Name: Not reported
 Future Sub Area Name: Not reported
 Future Document Type: Not reported
 Future Due Date: Not reported
 Schedule Area Name: Not reported
 Schedule Sub Area Name: Not reported
 Schedule Document Type: Not reported
 Schedule Due Date: Not reported
 Schedule Revised Date: Not reported

MAP FINDINGS

Map ID			EDR ID Number
Direction			
Distance			
Distance (ft.)	Site	Database(s)	EPA ID Number

2	1079 WEST MORENA BLVD. SAN DIEGO, CA 92110	Notify 65	S100178171 N/A
----------	---	------------------	---------------------------

Notify 65:

Date Reported:	Not reported
Staff Initials:	Not reported
Board File Number:	Not reported
Facility Type:	Not reported
Discharge Date:	Not reported
Incident Description:	92110-3918

3	. P. WITHEROW ROOFING COMPANY 1001 MORENA BLVD SAN DIEGO, CA 92110	LUST SAN DIEGO CO. SAM	S102431778 N/A
----------	---	-----------------------------------	---------------------------

LUST:

Region:	STATE
Global Id:	T0607300997
Latitude:	32.7626619
Longitude:	-117.197854
Case Type:	LUST Cleanup Site
Status:	Completed - Case Closed
Status Date:	1991-09-26 00:00:00
Lead Agency:	SAN DIEGO COUNTY LOP
Case Worker:	CL
Local Agency:	Not reported
RB Case Number:	9UT223
LOC Case Number:	H03686-001
File Location:	Local Agency
Potential Media Affect:	Not reported
Potential Contaminants of Concern:	Not reported
Site History:	Not reported

[Click here to access the California GeoTracker records for this facility:](#)

LUST REG 9:

Region:	9
Status:	Case Closed
Case Number:	9UT223
Local Case:	H03686-001
Substance:	Gasoline
Qty Leaked:	0
Abate Method:	EDETGTVS
Local Agency:	San Diego
How Found:	Other Means
How Stopped:	Close Tank
Source:	Unknown
Cause:	Unknown
Lead Agency:	Local Agency
Case Type:	Aquifer affected
Date Found:	11/07/1986
Date Stopped:	01/30/1987
Confirm Date:	01/30/1987
Submit Workplan:	Not reported
Prelim Assess:	/ /
Desc Pollution:	Not reported
Remed Plan:	12/17/1987
Remed Action:	3/30/87

MAP FINDINGS

Map ID
 Direction
 Distance
 Distance (ft.)Site

EDR ID Number
 EPA ID Number

Database(s)

. P. WITHEROW ROOFING COMPANY (Continued)

S102431778

Began Monitor: Not reported
 Release Date: 11/13/1986
 Enforce Date: Not reported
 Closed Date: 9/26/91
 Enforce Type: Not reported
 Pilot Program: LOP
 Basin Number: 907.11
 GW Depth: >10;
 Beneficial Use: Municipal groundwater use
 NPDES Number: Not reported
 Priority: Medium priority
 File Disp: File discarded, case closed
 Interim Remedial Actions: Yes
 Cleanup and Abatement order Number: Not reported
 Waste Discharge Requirement Number: Not reported

SAN DIEGO CO. SAM:

Case Number: H03686-001
 Agency: DEH Site Assessment & Mitigation
Funding: LOP - State Fund
 FType: GW With No Beneficial Use Designation
 FStatus: 9
 Date: 9/26/1991
 Date Began: 11/13/1986

3

**J. P. WITHEROW ROOFING CO
 1001 MORENA
 SAN DIEGO, CA 92110**

**HIST CORTESE S104745758
 N/A**

CORTESE:
 Region: CORTESE
 Facility County Code: 37
 Reg By: LTNKA
 Reg Id: 9UT223

4

**MORENA VISTA
 5319 LINDA VISTA RD
 SAN DIEGO, CA 92110**

**SLIC S106874870
 SAN DIEGO CO. SAM N/A**

SLIC:
 Region: STATE
Facility Status: Completed - Case Closed
 Status Date: 2007-03-06 00:00:00
 Global Id: T0607393415
 Lead Agency: SAN DIEGO COUNTY LOP
 Lead Agency Case Number: H39636-001
 Latitude: 32.766609
 Longitude: -117.195905
 Case Type: Cleanup Program Site
 Case Worker: DM
 Local Agency: SAN DIEGO COUNTY LOP
 RB Case Number: Not reported
 File Location: Local Agency
 Potential Media Affected: Soil
 Potential Contaminants of Concern: * Chlorinated Hydrocarbons
 Site History: Not reported

MAP FINDINGS

Map ID
 Direction
 Distance
 Distance (ft.)Site

EDR ID Number
 EPA ID Number

Database(s)

MORENA VISTA (Continued)

S106874870

[Click here to access the California GeoTracker records for this facility:](#)

SAN DIEGO CO. SAM:

Case Number: H39636-001
 Agency: DEH Site Assessment & Mitigation
Funding: Private - VAP
 FType: Soils Only
 FStatus: 9
 Date: 3/6/2007
 Date Began: Not reported

4

COCA COLA WEST ENTERPRISES
5330 LINDA VISTA RD
SAN DIEGO, CA 92111

HIST CORTESE
LUST
SLIC
SWEEPS UST
San Diego Co. HMMD
SAN DIEGO CO. SAM

S100470830
N/A

CORTESE:

Region: CORTESE
 Facility County Code: 37
 Reg By: LTNKA
 Reg Id: 9UT1673

LUST:

Region: STATE
 Global Id: T0607300489
 Latitude: 32.766924
 Longitude: -117.196022
 Case Type: LUST Cleanup Site
 Status: Completed - Case Closed
 Status Date: 2003-03-21 00:00:00
 Lead Agency: SAN DIEGO COUNTY LOP
 Case Worker: JS
 Local Agency: Not reported
 RB Case Number: 9UT1673
 LOC Case Number: H04967-001
 File Location: Local Agency
 Potential Media Affect: Aquifer used for drinking water supply
 Potential Contaminants of Concern: Diesel
 Site History: Not reported

[Click here to access the California GeoTracker records for this facility:](#)

LUST REG 9:

Region: 9
 Status: Remedial action (cleanup) Underway
 Case Number: 9UT1673
 Local Case: H04967-001
 Substance: Gasoline
 Qty Leaked: 0
 Abate Method: Not reported
 Local Agency: San Diego
 How Found: Tank Closure
 How Stopped: Close Tank

MAP FINDINGS

Map ID
 Direction
 Distance
 Distance (ft.)Site

EDR ID Number
 EPA ID Number

Database(s)

COCA COLA WEST ENTERPRISES (Continued)

S100470830

Source: Piping
 Cause: Overfill
 Lead Agency: Local Agency
 Case Type: Aquifer affected
 Date Found: 08/24/1989
 Date Stopped: 08/24/1989
 Confirm Date: 08/24/1989
 Submit Workplan: Not reported
 Prelim Assess: 08/24/1989
 Desc Pollution: Not reported
 Remed Plan: / /
 Remed Action: 8/27/96
 Began Monitor: Not reported
 Release Date: 04/26/1990
 Enforce Date: 8/24/89
 Closed Date: Not reported
 Enforce Type: SEL
 Pilot Program: LOP
 Basin Number: 907.11
 GW Depth: 10'
 Beneficial Use: Municipal groundwater use
 NPDES Number: Not reported
 Priority: 2A
 File Disp: Not reported
 Interim Remedial Actions: Yes
 Cleanup and Abatement order Number: Not reported
 Waste Discharge Requirement Number: Not reported

SLIC:

Region: STATE
Facility Status: Completed - Case Closed
 Status Date: 2007-02-02 00:00:00
 Global Id: T06019753550
 Lead Agency: SAN DIEGO COUNTY LOP
 Lead Agency Case Number: H04967-002
 Latitude: 32.766924
 Longitude: -117.196022
 Case Type: Cleanup Program Site
 Case Worker: KK
 Local Agency: SAN DIEGO COUNTY LOP
 RB Case Number: Not reported
 File Location: Local Agency
 Potential Media Affected: Not reported
 Potential Contaminants of Concern: Not reported
 Site History: Not reported

[Click here to access the California GeoTracker records for this facility:](#)

SWEEPS UST:

Status: A
 Comp Number: 4967
 Number: 9
 Board Of Equalization: Not reported
 Ref Date: Not reported
 Act Date: 06-26-92
 Created Date: 02-29-88

MAP FINDINGS

Map ID
 Direction
 Distance
 Distance (ft.)Site

EDR ID Number
 EPA ID Number

Database(s)

COCA COLA WEST ENTERPRISES (Continued)

S100470830

Tank Status: Not reported
 Owner Tank Id: Not reported
 Swrcb Tank Id: Not reported
 Actv Date: Not reported
 Capacity: Not reported
 Tank Use: Not reported
 Stg: Not reported
 Content: Not reported
 Number Of Tanks: Not reported

Status: Not reported
 Comp Number: 4967
 Number: Not reported
 Board Of Equalization: Not reported
 Ref Date: Not reported
 Act Date: Not reported
 Created Date: Not reported
 Tank Status: Not reported
 Owner Tank Id: Not reported
 Swrcb Tank Id: 37-000-004967-000001
 Actv Date: Not reported
 Capacity: 6000
 Tank Use: M.V. FUEL
 Stg: PRODUCT
 Content: REG UNLEADED
 Number Of Tanks: 2

Status: Not reported
 Comp Number: 4967
 Number: Not reported
 Board Of Equalization: Not reported
 Ref Date: Not reported
 Act Date: Not reported
 Created Date: Not reported
 Tank Status: Not reported
 Owner Tank Id: Not reported
 Swrcb Tank Id: 37-000-004967-000002
 Actv Date: Not reported
 Capacity: 1000
 Tank Use: M.V. FUEL
 Stg: PRODUCT
 Content: LEADED
 Number Of Tanks: Not reported

San Diego Co. HMMD:

Facility ID: 104967
 Inactive Indicator: Active
 Business Code: 6HK18
 SIC: Not reported
 Permit Expiration: Not reported
 Owner: COCA COLA ENTERPRISES
 2nd Name: ATTN: FACILITY MANAGER
 Mailing Address: 5330 LINDA VISTA RD
 Mailing City,St,Zip: SAN DIEGO, CA 92110
 Map Code/Business Plan on File: Not reported
 Corporate Code: Not reported
 Fire Dept District: San Diego

MAP FINDINGS

Map ID
 Direction
 Distance
 Distance (ft.)Site

EDR ID Number

Database(s) EPA ID Number

COCA COLA WEST ENTERPRISES (Continued)

S100470830

Census Tract Number: 91.06
 EPA ID: CAL000122743
 Gas Station: Not reported
 Inspection Date: 01/19/07
 Reinspection Date: Not reported
 Inspector Name: JPEARSON
 Violation Notice Issued: Not reported
 Facility Contact: JEFFREY POWELL
 Delinquent Flag: Not Delinquent
 Last Update: 08/30/10
 Last Delinquent Letter: Not reported
 Delinquent Comment: Not reported
 Last Letter Type: Not reported
 Property Owner: UNIVERSITY OF SAN DIEGO
 Property Address: 5998 ALCALA PARK
 Property City,St,Zip: SAN DIEGO, CA 92110
 Tank Owner: COCA-COLA BOTTLING CO
 Tank Address: 1334 S CENTRAL AV
 Tank City,St,Zip: Los Angeles, CA 90021
 Business Plan Acceptance Date: Not reported
 Reinspection Date Y2K Compatible: Not reported
 Facility Phone: 619-542-8101

HMMD DISCLOSURE INVENTORY:

Item Number: Not reported
 Chemical Name: Not reported
 Case Number: Not reported
 Quantity Stored At One Time: Not reported
 Quantity Stored at One Time: Not reported
 Annual Quantity String: Not reported
 Annual Quantity String: Not reported
 Measurement Units: Not reported
 Carcinogen: No
 1st Hazard Category: Not reported
 2nd Hazard Category: Not reported

HMMD UNDERGROUND TANKS:

Tank Number: T001
 Tank ID Number: 1
 Waste or Product: 6000
 Tank Contents: Not reported

Tank Number: T002
 Tank ID Number: 2
 Waste or Product: 1000
 Tank Contents: Not reported

HMMD VIOLATIONS:

Inspection Date: 01/19/07
 Waste Code: Not reported
 Occurrences: Not reported
 Item Number: 0108

Inspection Date: 09/30/04
 Waste Code: Not reported
 Occurrences: Not reported
 Item Number: 1329

MAP FINDINGS

Map ID
 Direction
 Distance
 Distance (ft.)Site

EDR ID Number
 EPA ID Number

Database(s)

COCA COLA WEST ENTERPRISES (Continued)

S100470830

HMMD WASTE STREAMS:

Inspection Date: Not reported
 Waste Item #: Not reported
 Waste Code: Not reported
 Waste Name: Not reported
 Qnty at Inspection: Not reported
 Quantity String: Not reported
 Annual Qty: Not reported
 Annual Qty String: Not reported
 Measurement Unit: Not reported
 Treatment Method: Not reported
 Storage Method: Not reported
 Haz Waste Hauler: Not reported
 Waste Desc: Not reported
 Carcinogen: No

SAN DIEGO CO. SAM:

Case Number: H04967-001
 Agency: DEH Site Assessment & Mitigation
Funding: LOP - Federal Fund
 FType: Drinking Water Aquifer Impacted
 FStatus: 9
 Date: 3/21/2003
 Date Began: 8/24/1989

Case Number: H04967-002
 Agency: DEH Site Assessment & Mitigation
Funding: Private - VAP
 FType: Soils Only
 FStatus: 9
 Date: 2/2/2007
 Date Began: Not reported

5

**FORMER E R PLASTICS
 4901 PACIFIC HWY
 SAN DIEGO, CA 92110**

**LUST S104539588
 N/A**

LUST REG 9:

Region: 9
 Status: Case Closed
 Case Number: 9UT255
 Local Case: H05384-001
 Substance: Gasoline
 Qty Leaked: Not reported
 Abate Method: Not reported
 Local Agency: San Diego
 How Found: Tank Closure
 How Stopped: Close Tank
 Source: Unknown
 Cause: Overfill
 Lead Agency: Local Agency
 Case Type: Aquifer affected
 Date Found: 01/14/1987
 Date Stopped: 01/14/1987
 Confirm Date: 01/14/1987
 Submit Workplan: Not reported

MAP FINDINGS

Map ID
 Direction
 Distance
 Distance (ft.)Site

EDR ID Number
 EPA ID Number

Database(s)

FORMER E R PLASTICS (Continued)

S104539588

Prelim Assess: 01/30/1987
 Desc Pollution: Not reported
 Remed Plan: / /
 Remed Action: Not reported
 Began Monitor: Not reported
 Release Date: 01/23/1987
 Enforce Date: 1/20/87
 Closed Date: 1/25/00
 Enforce Type: SEL
 Pilot Program: LOP
 Basin Number: 907.11
 GW Depth: 12
 Beneficial Use: MUNBU
 NPDES Number: Not reported
 Priority: 1B
 File Disp: File discarded, case closed
 Interim Remedial Actions: Yes
 Cleanup and Abatement order Number: Not reported
 Waste Discharge Requirement Number: Not reported

5 **EJR PLASTICS**
4901 PACIFIC
SAN DIEGO, CA 92110

HIST CORTESE **S101302125**
N/A

CORTESE:
 Region: CORTESE
 Facility County Code: 37
 Reg By: LTNKA
 Reg Id: 9UT255

5 **AIQ INC**
4903 PACIFIC HY
SAN DIEGO, CA 92110

LUST **S106915928**
SAN DIEGO CO. SAM **N/A**

LUST:
 Region: STATE
 Global Id: T0607301295
 Latitude: 32.7637842
 Longitude: -117.2039232
 Case Type: LUST Cleanup Site
 Status: Completed - Case Closed
 Status Date: 2000-01-25 00:00:00
 Lead Agency: SAN DIEGO COUNTY LOP
 Case Worker: LA
 Local Agency: SAN DIEGO COUNTY LOP
 RB Case Number: 9UT255
 LOC Case Number: H05384-001
 File Location: Local Agency
 Potential Media Affect: Aquifer used for drinking water supply
 Potential Contaminants of Concern: Gasoline
 Site History: Not reported

Click here to access the California GeoTracker records for this facility:

SAN DIEGO CO. SAM:
 Case Number: H05384-001

MAP FINDINGS

Map ID
 Direction
 Distance
 Distance (ft.)Site

EDR ID Number
 EPA ID Number

Database(s)

AIQ INC (Continued)

S106915928

Agency: DEH Site Assessment & Mitigation
Funding: LOP - Federal Fund
 FType: Drinking Water Aquifer Impacted
 FStatus: 9
 Date: 1/25/2000
 Date Began: 1/14/1987

5

**SO-LUMINAIRE
 4909 PACIFIC HWY
 SAN DIEGO, CA 92110**

**HIST CORTESE
 LUST**

**S100233051
 N/A**

CORTESE:

Region: CORTESE
 Facility County Code: 37
 Reg By: LTNKA
 Reg Id: 9UT670

LUST REG 9:

Region: 9
 Status: Preliminary site assessment underway
 Case Number: 9UT670
 Local Case: T00748
 Substance: Waste Oil
 Qty Leaked: Not reported
 Abate Method: Not reported
 Local Agency: San Diego
 How Found: Tank Closure
 How Stopped: Remove Contents
 Source: Tank
 Cause: Structure Failure
 Lead Agency: Local Agency
 Case Type: Soil only
 Date Found: / /
 Date Stopped: / /
 Confirm Date: / /
 Submit Workplan: Not reported
 Prelim Assess: 08/27/1987
 Desc Pollution: Not reported
 Remed Plan: / /
 Remed Action: Not reported
 Began Monitor: Not reported
 Release Date: 02/05/1987
 Enforce Date: Not reported
 Closed Date: Not reported
 Enforce Type: Not reported
 Pilot Program: LOP
 Basin Number: 908.22
 GW Depth: Not reported
 Beneficial Use: No Beneficial groundwater use
 NPDES Number: Not reported
 Priority: Not reported
 File Dispn: File discarded, case closed
 Interim Remedial Actions: Yes
 Cleanup and Abatement order Number: Not reported
 Waste Discharge Requirement Number: Not reported

MAP FINDINGS

Map ID Direction EDR ID Number
 Distance Database(s) EPA ID Number
 Distance (ft.)Site

5 **ASTRO SIGN CO** RCRA-SQG 1000472901
4941 PACIFIC HWY STE 3 FINDS CAD982434920
SAN DIEGO, CA 92110 SLIC
 San Diego Co. HMMD
 SAN DIEGO CO. SAM

RCRA-SQG:

Date form received by agency: 01/03/1991
 Facility name: ASTRO SIGN CO
 Facility address: 4941 PACIFIC HWY STE 3
 SAN DIEGO, CA 92110
 EPA ID: CAD982434920
 Mailing address: PACIFIC HWY STE 3
 SAN DIEGO, CA 92110
 Contact: ENVIRONMENTAL MANAGER
 Contact address: 4941 PACIFIC HWY STE 3
 SAN DIEGO, CA 92110
 Contact country: US
 Contact telephone: (619) 298-5117
 Contact email: Not reported
 EPA Region: 09
 Classification: Small Small Quantity Generator
 Description: Handler: generates more than 100 and less than 1000 kg of hazardous waste during any calendar month and accumulates less than 6000 kg of hazardous waste at any time; or generates 100 kg or less of hazardous waste during any calendar month, and accumulates more than 1000 kg of hazardous waste at any time

Owner/Operator Summary:

Owner/operator name: LARRY MUNTER
 Owner/operator address: NOT REQUIRED
 NOT REQUIRED, ME 99999
 Owner/operator country: Not reported
 Owner/operator telephone: (415) 555-1212
 Legal status: Private
 Owner/Operator Type: Owner
 Owner/Op start date: Not reported
 Owner/Op end date: Not reported
 Owner/operator name: NOT REQUIRED
 Owner/operator address: NOT REQUIRED
 NOT REQUIRED, ME 99999
 Owner/operator country: Not reported
 Owner/operator telephone: (415) 555-1212
 Legal status: Private
 Owner/Operator Type: Operator
 Owner/Op start date: Not reported
 Owner/Op end date: Not reported

Handler Activities Summary:

U.S. importer of hazardous waste: No
 Mixed waste (haz. and radioactive): Unknown
 Recycler of hazardous waste: No
 Transporter of hazardous waste: No
 Treater, storer or disposer of HW: No
 Underground injection activity: No
 On-site burner exemption: No
 Furnace exemption: No

MAP FINDINGS

Map ID
 Direction
 Distance
 Distance (ft.)Site

EDR ID Number
 EPA ID Number

Database(s)

ASTRO SIGN CO (Continued)

1000472901

Used oil fuel burner: No
 Used oil processor: No
 User oil refiner: No
 Used oil fuel marketer to burner: No
 Used oil Specification marketer: No
 Used oil transfer facility: No
 Used oil transporter: No
 Off-site waste receiver: Verified to be non-commercial

Violation Status: No violations found

FINDS:

Registry ID: 110002811306

Environmental Interest/Information System

RCRAInfo is a national information system that supports the Resource Conservation and Recovery Act (RCRA) program through the tracking of events and activities related to facilities that generate, transport, and treat, store, or dispose of hazardous waste. RCRAInfo allows RCRA program staff to track the notification, permit, compliance, and corrective action activities required under RCRA.

SLIC:

Region: STATE
Facility Status: Open - Site Assessment
 Status Date: 1993-04-13 00:00:00
 Global Id: T0608151865
 Lead Agency: SAN DIEGO COUNTY LOP
 Lead Agency Case Number: H10185-001
 Latitude: 32.766138
 Longitude: -117.20414
 Case Type: Cleanup Program Site
 Case Worker: Not reported
 Local Agency: SAN DIEGO COUNTY LOP
 RB Case Number: Not reported
 File Location: Local Agency
 Potential Media Affected: Under Investigation
 Potential Contaminants of Concern: Not reported
 Site History: Not reported

[Click here to access the California GeoTracker records for this facility:](#)

San Diego Co. HMMD:

Facility ID: 211685
 Inactive Indicator: Active
 Business Code: 6HK18
 SIC: Not reported
 Permit Expiration: Not reported
 Owner: VINCENT LUCARELLI
 2nd Name: Not reported
 Mailing Address: 4941 PACIFIC HY #4
 Mailing City, St, Zip: San Diego, CA 92110
 Map Code/Business Plan on File: Not reported
 Corporate Code: Not reported
 Fire Dept District: San Diego

MAP FINDINGS

Map ID
 Direction
 Distance
 Distance (ft.)Site

EDR ID Number
 EPA ID Number

Database(s)

ASTRO SIGN CO (Continued)

1000472901

Census Tract Number: 91.06
 EPA ID: Not reported
 Gas Station: Not reported
 Inspection Date: 01/12/10
 Reinspection Date: Not reported
 Inspector Name: SINGMANS
 Violation Notice Issued: Not reported
 Facility Contact: VINCENT LUCARELLI
 Delinquent Flag: Not Delinquent
 Last Update: 08/30/10
 Last Delinquent Letter: Not reported
 Delinquent Comment: Not reported
 Last Letter Type: Not reported
 Property Owner: SCHWARTZ KENNETH W
 Property Address: 4941 PACIFIC HWY
 Property City,St,Zip: SAN DIEGO, CA 92110
 Tank Owner: Not reported
 Tank Address: Not reported
 Tank City,St,Zip: Not reported
 Business Plan Acceptance Date: Not reported
 Reinspection Date Y2K Compatible: 01/12/12
 Facility Phone: Not reported

HMMD DISCLOSURE INVENTORY:

Item Number: Not reported
 Chemical Name: Not reported
 Case Number: Not reported
 Quantity Stored At One Time: Not reported
 Quantity Stored at One Time: Not reported
 Annual Quantity String: Not reported
 Annual Quantity String: Not reported
 Measurement Units: Not reported
 Carcinogen: No
 1st Hazard Category: Not reported
 2nd Hazard Category: Not reported

HMMD UNDERGROUND TANKS:

Tank Number: Not reported
 Tank ID Number: Not reported
 Waste or Product: Not reported
 Tank Contents: Not reported

HMMD VIOLATIONS:

Inspection Date: Not reported
 Waste Code: Not reported
 Occurrences: Not reported
 Item Number: Not reported

HMMD WASTE STREAMS:

Inspection Date: 01/12/10
 Waste Item #: 212
 Waste Code: 212
 Waste Name: OXYGENATED SOLVENTS
 Qty at Inspection: 55
 Quantity String: 55
 Annual Qty: 55

MAP FINDINGS

Map ID
 Direction
 Distance
 Distance (ft.)Site

EDR ID Number
 EPA ID Number

Database(s)

ASTRO SIGN CO (Continued)

1000472901

Annual Qty String: 55
 Measurement Unit: GAL
 Treatment Method: 001 RECYCLE
 Storage Method: METAL DRUM
 Haz Waste Hauler: 9997 UNREGISTERED HAZ WST
 Waste Desc: ACETONE / RESIN
 Carcinogen: No

Facility ID: 208398
 Inactive Indicator: Active
 Business Code: 6HK50
 SIC: Not reported
 Permit Expiration: Not reported
 Owner: DEWI T MALAPSY
 2nd Name: Not reported
 Mailing Address: 811 CAMINITO SIENA
 Mailing City,St,Zip: CHULA VISTA, CA 91911
 Map Code/Business Plan on File: Not reported
 Corporate Code: Not reported
 Fire Dept District: San Diego
 Census Tract Number: 91.06
 EPA ID: Not reported
 Gas Station: Not reported
 Inspection Date: 08/02/07
 Reinspection Date: Not reported
 Inspector Name: JPEARSON
 Violation Notice Issued: Not reported
 Facility Contact: DEWI MALOPSY
 Delinquent Flag: Not Delinquent
 Last Update: 08/30/10
 Last Delinquent Letter: Not reported
 Delinquent Comment: Not reported
 Last Letter Type: Not reported
 Property Owner: SCHWARTZ KENNETH W
 Property Address: 4941 PACIFIC HWY
 Property City,St,Zip: SAN DIEGO, CA 92110
 Tank Owner: Not reported
 Tank Address: Not reported
 Tank City,St,Zip: Not reported
 Business Plan Acceptance Date: Not reported
 Reinspection Date Y2K Compatible: Not reported
 Facility Phone: 619-757-9141

HMMD DISCLOSURE INVENTORY:

Item Number: Not reported
 Chemical Name: Not reported
 Case Number: Not reported
 Quantity Stored At One Time: Not reported
 Quantity Stored at One Time: Not reported
 Annual Quantity String: Not reported
 Annual Quantity String: Not reported
 Measurement Units: Not reported
 Carcinogen: No
 1st Hazard Category: Not reported
 2nd Hazard Category: Not reported

MAP FINDINGS

Map ID
 Direction
 Distance
 Distance (ft.)Site

EDR ID Number

Database(s) EPA ID Number

ASTRO SIGN CO (Continued)

1000472901

HMMD UNDERGROUND TANKS:

Tank Number: Not reported
 Tank ID Number: Not reported
 Waste or Product: Not reported
 Tank Contents: Not reported

HMMD VIOLATIONS:

Inspection Date: 08/02/07
 Waste Code: Not reported
 Occurrences: Not reported
 Item Number: 4686

Inspection Date: 08/02/07
 Waste Code: Not reported
 Occurrences: Not reported
 Item Number: 4687

Inspection Date: 08/02/07
 Waste Code: Not reported
 Occurrences: Not reported
 Item Number: 4688

Inspection Date: 08/02/07
 Waste Code: Not reported
 Occurrences: Not reported
 Item Number: 4689

HMMD WASTE STREAMS:

Inspection Date: Not reported
 Waste Item #: Not reported
 Waste Code: Not reported
 Waste Name: Not reported
 Qty at Inspection: Not reported
 Quantity String: Not reported
 Annual Qty: Not reported
 Annual Qty String: Not reported
 Measurement Unit: Not reported
 Treatment Method: Not reported
 Storage Method: Not reported
 Haz Waste Hauler: Not reported
 Waste Desc: Not reported
 Carcinogen: No

SAN DIEGO CO. SAM:

Case Number: H10185-001
 Agency: DEH Site Assessment & Mitigation
Funding: XV
 FType: Complaint
 FStatus: 3
 Date: 3/24/1993
 Date Began: 1/1/1973

MAP FINDINGS

Map ID
 Direction
 Distance
 Distance (ft.)Site

EDR ID Number
 EPA ID Number

Database(s)

6 **BERGEN BRUNSWIG DRUG CO**
1004 CUDAHY PL
SAN DIEGO, CA 92110

San Diego Co. HMMD
SAN DIEGO CO. SAM

SLIC

S104745978
N/A

SLIC:

Region:	STATE
Facility Status:	Completed - Case Closed
Status Date:	1988-03-15 00:00:00
Global Id:	T0608134393
Lead Agency:	SAN DIEGO COUNTY LOP
Lead Agency Case Number:	H04594-001
Latitude:	32.766046
Longitude:	-117.202493
Case Type:	Cleanup Program Site
Case Worker:	MV
Local Agency:	Not reported
RB Case Number:	Not reported
File Location:	Local Agency
Potential Media Affected:	Not reported
Potential Contaminants of Concern:	Not reported
Site History:	Not reported

[Click here to access the California GeoTracker records for this facility:](#)

San Diego Co. HMMD:

Facility ID:	104594
Inactive Indicator:	Active
Business Code:	Not reported
SIC:	Not reported
Permit Expiration:	Not reported
Owner:	BERGEN BRUNSWIG DRUG CO
2nd Name:	Not reported
Mailing Address:	1004 CUDAHY PL
Mailing City,St,Zip:	SAN DIEGO, CA 92110
Map Code/Business Plan on File:	Not reported
Corporate Code:	Not reported
Fire Dept District:	Not reported
Census Tract Number:	91.06
EPA ID:	Not reported
Gas Station:	Not reported
Inspection Date:	Not reported
Reinspection Date:	Not reported
Inspector Name:	Not reported
Violation Notice Issued:	Not reported
Facility Contact:	Not reported
Delinquent Flag:	Not Delinquent
Last Update:	08/30/10
Last Delinquent Letter:	Not reported
Delinquent Comment:	Not reported
Last Letter Type:	Not reported
Property Owner:	CUDAHY PLACE REAL ESTATE L L C
Property Address:	P O BOX 3230
Property City,St,Zip:	GARDEN GROVE, CA 92842
Tank Owner:	Not reported
Tank Address:	Not reported
Tank City,St,Zip:	Not reported
Business Plan Acceptance Date:	Not reported
Reinspection Date Y2K Compatible:	Not reported
Facility Phone:	Not reported

MAP FINDINGS

Map ID
 Direction
 Distance
 Distance (ft.)Site

EDR ID Number

Database(s) EPA ID Number

BERGEN BRUNSWIG DRUG CO (Continued)

S104745978

HMMD DISCLOSURE INVENTORY:

Item Number: Not reported
 Chemical Name: Not reported
 Case Number: Not reported
 Quantity Stored At One Time: Not reported
 Quantity Stored at One Time: Not reported
 Annual Quantity String: Not reported
 Annual Quantity String: Not reported
 Measurement Units: Not reported
 Carcinogen: No
 1st Hazard Category: Not reported
 2nd Hazard Category: Not reported

HMMD UNDERGROUND TANKS:

Tank Number: Not reported
 Tank ID Number: Not reported
 Waste or Product: Not reported
 Tank Contents: Not reported

HMMD VIOLATIONS:

Inspection Date: Not reported
 Waste Code: Not reported
 Occurrences: Not reported
 Item Number: Not reported

HMMD WASTE STREAMS:

Inspection Date: Not reported
 Waste Item #: Not reported
 Waste Code: Not reported
 Waste Name: Not reported
 Qnty at Inspection: Not reported
 Quantity String: Not reported
 Annual Qty: Not reported
 Annual Qty String: Not reported
 Measurement Unit: Not reported
 Treatment Method: Not reported
 Storage Method: Not reported
 Haz Waste Hauler: Not reported
 Waste Desc: Not reported
 Carcinogen: No

Facility ID: 207805
 Inactive Indicator: Active
 Business Code: 6HK60
 SIC: Not reported
 Permit Expiration: Not reported
 Owner: HD SUPPLY
 2nd Name: Not reported
 Mailing Address: 1004 CUDAHY PL
 Mailing City,St,Zip: SAN DIEGO, CA 92110
 Map Code/Business Plan on File: Not reported
 Corporate Code: Not reported
 Fire Dept District: Not reported
 Census Tract Number: 91.06

MAP FINDINGS

Map ID
 Direction
 Distance
 Distance (ft.)Site

EDR ID Number

Database(s) EPA ID Number

BERGEN BRUNSWIG DRUG CO (Continued)

S104745978

EPA ID: CAL000306793
 Gas Station: Not reported
 Inspection Date: 04/14/09
 Reinspection Date: Not reported
 Inspector Name: SINGMANS
 Violation Notice Issued: Not reported
 Facility Contact: MIKE UPHAM/WAREHOUSE MGR
 Delinquent Flag: Not Delinquent
 Last Update: 08/30/10
 Last Delinquent Letter: Not reported
 Delinquent Comment: Not reported
 Last Letter Type: Not reported
 Property Owner: CUDAHY PLACE REAL ESTATE L L C
 Property Address: P O BOX 3230
 Property City,St,Zip: GARDEN GROVE, CA 92842
 Tank Owner: Not reported
 Tank Address: Not reported
 Tank City,St,Zip: Not reported
 Business Plan Acceptance Date: Not reported
 Reinspection Date Y2K Compatible: 10/14/10
 Facility Phone: 619-275-7575

HMMD DISCLOSURE INVENTORY:

Item Number: ACE
 Chemical Name: ACETYLENE GAS
 Case Number: 74-86-2
 Quantity Stored At One Time: Not reported
 Quantity Stored at One Time: Not reported
 Annual Quantity String: Not reported
 Annual Quantity String: Not reported
 Measurement Units: Not reported
 Carcinogen: No
 1st Hazard Category: FIRE
 2nd Hazard Category: PRESSURE RELEASE

Item Number: CAR
 Chemical Name: CARBON DIOXIDE GAS
 Case Number: 124-38-9
 Quantity Stored At One Time: Not reported
 Quantity Stored at One Time: Not reported
 Annual Quantity String: Not reported
 Annual Quantity String: Not reported
 Measurement Units: Not reported
 Carcinogen: No
 1st Hazard Category: PRESSURE RELEASE
 2nd Hazard Category: ACUTE

Item Number: PRO
 Chemical Name: PROPANE
 Case Number: 68476-85-7
 Quantity Stored At One Time: Not reported
 Quantity Stored at One Time: Not reported
 Annual Quantity String: Not reported
 Annual Quantity String: Not reported
 Measurement Units: Not reported
 Carcinogen: No
 1st Hazard Category: FIRE
 2nd Hazard Category: PRESSURE RELEASE

MAP FINDINGS

Map ID
 Direction
 Distance
 Distance (ft.)Site

EDR ID Number
 EPA ID Number

Database(s)

BERGEN BRUNSWIG DRUG CO (Continued)

S104745978

HMMD UNDERGROUND TANKS:

Tank Number: Not reported
 Tank ID Number: Not reported
 Waste or Product: Not reported
 Tank Contents: Not reported

HMMD VIOLATIONS:

Inspection Date: Not reported
 Waste Code: Not reported
 Occurrences: Not reported
 Item Number: Not reported

HMMD WASTE STREAMS:

Inspection Date: 04/14/09
 Waste Item #: 123
 Waste Code: 123
 Waste Name: UNSPECIFIED ALKALINE
 Qnty at Inspection: 15
 Quantity String: 15
 Annual Qty: 60
 Annual Qty String: 60
 Measurement Unit: LBS
 Treatment Method: 007 INCINERATION
 Storage Method: PLASTIC DRUM
 Haz Waste Hauler: 0791 RHO-CHEM CORP
 Waste Desc: WASTE CORROSIVE LIQUID, B
 Carcinogen: No

Inspection Date: 04/14/09
 Waste Item #: 223
 Waste Code: 223
 Waste Name: UNSPEC OIL CONTAININ
 Qnty at Inspection: 15
 Quantity String: 15
 Annual Qty: 60
 Annual Qty String: 60
 Measurement Unit: LBS
 Treatment Method: 001 RECYCLE
 Storage Method: PLASTIC DRUM
 Haz Waste Hauler: 0791 RHO-CHEM CORP
 Waste Desc: WASTE PETROLEUM-CONTIANIN
 Carcinogen: No

Inspection Date: 04/14/09
 Waste Item #: 331
 Waste Code: 331
 Waste Name: OFF-SPEC,AGED,SURPLU
 Qnty at Inspection: 40
 Quantity String: 40
 Annual Qty: 40
 Annual Qty String: 40
 Measurement Unit: LBS
 Treatment Method: 001 RECYCLE
 Storage Method: PLASTIC DRUM
 Haz Waste Hauler: 0791 RHO-CHEM CORP
 Waste Desc: WASTE PAINT RELATED MATER

MAP FINDINGS

Map ID
 Direction
 Distance
 Distance (ft.)Site

EDR ID Number
 EPA ID Number

Database(s)

BERGEN BRUNSWIG DRUG CO (Continued)

S104745978

Carcinogen: No
 Inspection Date: 04/14/09
 Waste Item #: 352
 Waste Code: 352
 Waste Name: ORGANIC SOLIDS (OTHE
 Qnty at Inspection: 15
 Quantity String: 15
 Annual Qty: 60
 Annual Qty String: 60
 Measurement Unit: LBS
 Treatment Method: 001 RECYCLE
 Storage Method: PLASTIC DRUM
 Haz Waste Hauler: 0791 RHO-CHEM CORP
 Waste Desc: WASTE AEROSOLS, NOS
 Carcinogen: No

Inspection Date: 04/14/09
 Waste Item #: 791
 Waste Code: 791
 Waste Name: LIQUIDS WITH PH <OR=
 Qnty at Inspection: 15
 Quantity String: 15
 Annual Qty: 60
 Annual Qty String: 60
 Measurement Unit: LBS
 Treatment Method: 007 INCINERATION
 Storage Method: PLASTIC DRUM
 Haz Waste Hauler: 0791 RHO-CHEM CORP
 Waste Desc: WASTE CORROSIVE LIQUID, A
 Carcinogen: No

SAN DIEGO CO. SAM:

Case Number: H04594-001
 Agency: DEH Site Assessment & Mitigation
Funding: Non Billable
 FType: Failed Integrity Test
 FStatus: 9
 Date: 3/15/1988
 Date Began: 1/28/1988

7

STARDUST GOLF COURSE MAINT. YD
5900 FRIARS RD
SAN DIEGO, CA 92108

NPDES S102438060
LUST N/A

NPDES:

Npdes Number: Not reported
 Facility Status: Terminated
 Agency Id: 35500
 Region: 9
 Regulatory Measure Id: 215885
 Order No: 99-08DWQ
 Regulatory Measure Type: Storm water construction
 Place Id: 203403
 WDID: 9 37C305515
 Program Type: CONSTW

MAP FINDINGS

Map ID
 Direction
 Distance
 Distance (ft.)Site

EDR ID Number

Database(s) EPA ID Number

STARDUST GOLF COURSE MAINT. YD (Continued)

S102438060

Adoption Date Of Regulatory Measure: Not reported
 Effective Date Of Regulatory Measure: 1996-01-29 00:00:00
 Expiration Date Of Regulatory Measure: Not reported
 Termination Date Of Regulatory Measure: 2009-03-04 00:00:00
 Discharge Name: Paseo Del Rio Attn LC Mission
 Discharge Address: 2901 5th Ave
 Discharge City: San Diego
 Discharge State: CA
 Discharge Zip: 92103-5919

LUST REG 9:

Region: 9
 Status: Case Closed
 Case Number: 9UT1028
 Local Case: H02932-001
 Substance: Gasoline
 Qty Leaked: Not reported
 Abate Method: Excavate and Treat - remove contaminated soil and treat (includes spreading or land farming)
 Local Agency: San Diego
 How Found: Other Means
 How Stopped: Not reported
 Source: Unknown
 Cause: Unknown
 Lead Agency: Local Agency
 Case Type: Aquifer affected
 Date Found: 05/02/1988
 Date Stopped: 02/01/1988
 Confirm Date: 02/01/1988
 Submit Workplan: Not reported
 Prelim Assess: 05/10/1988
 Desc Pollution: Not reported
 Remed Plan: / /
 Remed Action: Not reported
 Began Monitor: Not reported
 Release Date: 05/10/1988
 Enforce Date: Not reported
 Closed Date: 6/4/90
 Enforce Type: Not reported
 Pilot Program: LOP
 Basin Number: 907.11
 GW Depth: 18.5
 Beneficial Use: Municipal groundwater use
 NPDES Number: Not reported
 Priority: High priority
 File Dispn: File discarded, case closed
 Interim Remedial Actions: No
 Cleanup and Abatement order Number: Not reported
 Waste Discharge Requirement Number: Not reported

MAP FINDINGS

Map ID Direction Distance Distance (ft.)Site Database(s) EPA ID Number EDR ID Number

7 **HANDLERY HOTEL & COUNTRY CLUB** **HIST CORTESE** **S103981096**
5900 FRIARS RD **LUST** **N/A**
SAN DIEGO, CA 92108 **SWEEPS UST**
San Diego Co. HMMD
HAZNET
SAN DIEGO CO. SAM

CORTESE:
Region: CORTESE
Facility County Code: 37
Reg By: LTNKA
Reg Id: 9UT1028

LUST:
Region: STATE
Global Id: T0607300045
Latitude: 32.7658862
Longitude: -117.186771
Case Type: LUST Cleanup Site
Status: Completed - Case Closed
Status Date: 1990-06-04 00:00:00
Lead Agency: SAN DIEGO COUNTY LOP
Case Worker: DF
Local Agency: Not reported
RB Case Number: 9UT1028
LOC Case Number: H02932-001
File Location: Local Agency
Potential Media Affect: Aquifer used for drinking water supply
Potential Contaminants of Concern: Gasoline
Site History: Not reported

[Click here to access the California GeoTracker records for this facility:](#)

SWEEPS UST:
Status: A
Comp Number: 2932
Number: 9
Board Of Equalization: 44-021759
Ref Date: Not reported
Act Date: 06-26-92
Created Date: 02-29-88
Tank Status: A
Owner Tank Id: Not reported
Swrcb Tank Id: 37-000-002932-000003
Actv Date: Not reported
Capacity: 2000
Tank Use: M.V. FUEL
Stg: P
Content: REG UNLEADED
Number Of Tanks: 1

Status: Not reported
Comp Number: 2932
Number: Not reported
Board Of Equalization: 44-021759
Ref Date: Not reported
Act Date: Not reported
Created Date: Not reported

MAP FINDINGS

Map ID
 Direction
 Distance
 Distance (ft.)Site

EDR ID Number
 EPA ID Number

Database(s)

HANDLERY HOTEL & COUNTRY CLUB (Continued)

S103981096

Tank Status: Not reported
 Owner Tank Id: Not reported
 Swrcb Tank Id: 37-000-002932-000001
 Actv Date: Not reported
 Capacity: 2000
 Tank Use: M.V. FUEL
 Stg: PRODUCT
 Content: REG UNLEADED
 Number Of Tanks: 2

Status: Not reported
 Comp Number: 2932
 Number: Not reported
 Board Of Equalization: 44-021759
 Ref Date: Not reported
 Act Date: Not reported
 Created Date: Not reported
 Tank Status: Not reported
 Owner Tank Id: Not reported
 Swrcb Tank Id: 37-000-002932-000002
 Actv Date: Not reported
 Capacity: 550
 Tank Use: PETROLEUM
 Stg: WASTE
 Content: Not reported
 Number Of Tanks: Not reported

San Diego Co. HMMD:

Facility ID: 102932
 Inactive Indicator: Active
 Business Code: 6HK70
 SIC: Not reported
 Permit Expiration: Not reported
 Owner: HANDLERY HOTEL & COUNTRY CLUB
 2nd Name: Not reported
 Mailing Address: 5900 FRIARS RD
 Mailing City,St,Zip: SAN DIEGO, CA 92108
 Map Code/Business Plan on File: Not reported
 Corporate Code: Not reported
 Fire Dept District: Not reported
 Census Tract Number: 91.05
 EPA ID: CAL000085829
 Gas Station: Not reported
 Inspection Date: 07/05/96
 Reinspection Date: Not reported
 Inspector Name: LEGACY
 Violation Notice Issued: Not reported
 Facility Contact: ED KELLY
 Delinquent Flag: Not Delinquent
 Last Update: 08/30/10
 Last Delinquent Letter: Not reported
 Delinquent Comment: Not reported
 Last Letter Type: Not reported
 Property Owner: Not reported
 Property Address: Not reported
 Property City,St,Zip: Not reported
 Tank Owner: HANDLERY MOTEL

MAP FINDINGS

Map ID
 Direction
 Distance
 Distance (ft.)Site

EDR ID Number

Database(s) EPA ID Number

HANDLERY HOTEL & COUNTRY CLUB (Continued)

S103981096

Tank Address: 5900 FRIARS RD
 Tank City,St,Zip: San Diego, CA 92108
 Business Plan Acceptance Date: Not reported
 Reinspection Date Y2K Compatible: Not reported
 Facility Phone: 619-298-2243

HMMD DISCLOSURE INVENTORY:

Item Number: Not reported
 Chemical Name: Not reported
 Case Number: Not reported
 Quantity Stored At One Time: Not reported
 Quantity Stored at One Time: Not reported
 Annual Quantity String: Not reported
 Annual Quantity String: Not reported
 Measurement Units: Not reported
 Carcinogen: No
 1st Hazard Category: Not reported
 2nd Hazard Category: Not reported

HMMD UNDERGROUND TANKS:

Tank Number: T001
 Tank ID Number: 1
 Waste or Product: 2000
 Tank Contents: Not reported

Tank Number: T002
 Tank ID Number: 2
 Waste or Product: 550
 Tank Contents: Not reported

Tank Number: T003
 Tank ID Number: 3
 Waste or Product: 2000
 Tank Contents: Not reported

HMMD VIOLATIONS:

Inspection Date: 02/27/95
 Waste Code: Not reported
 Occurrences: Not reported
 Item Number: 8027

Inspection Date: 02/27/95
 Waste Code: Not reported
 Occurrences: Not reported
 Item Number: 8028

Inspection Date: 02/27/95
 Waste Code: Not reported
 Occurrences: Not reported
 Item Number: 8029

Inspection Date: 02/27/95
 Waste Code: Not reported
 Occurrences: Not reported
 Item Number: 8030

Inspection Date: 02/27/95

MAP FINDINGS

Map ID
 Direction
 Distance
 Distance (ft.)Site

EDR ID Number

Database(s) EPA ID Number

HANDLERY HOTEL & COUNTRY CLUB (Continued)

S103981096

Waste Code: Not reported
 Occurrences: Not reported
 Item Number: 8031

Inspection Date: 02/27/95
 Waste Code: Not reported
 Occurrences: Not reported
 Item Number: 8032

Inspection Date: 02/27/95
 Waste Code: Not reported
 Occurrences: Not reported
 Item Number: 8033

Inspection Date: 02/27/95
 Waste Code: Not reported
 Occurrences: Not reported
 Item Number: 8034

Inspection Date: 02/27/95
 Waste Code: Not reported
 Occurrences: Not reported
 Item Number: 8035

Inspection Date: 07/05/96
 Waste Code: Not reported
 Occurrences: Not reported
 Item Number: 0428

Inspection Date: 07/05/96
 Waste Code: Not reported
 Occurrences: Not reported
 Item Number: 0429

Inspection Date: 06/08/95
 Waste Code: Not reported
 Occurrences: Not reported
 Item Number: 8411

Inspection Date: 06/08/95
 Waste Code: Not reported
 Occurrences: Not reported
 Item Number: 8412

Inspection Date: 06/08/95
 Waste Code: Not reported
 Occurrences: Not reported
 Item Number: 8413

HMMD WASTE STREAMS:

Inspection Date: Not reported
 Waste Item #: Not reported
 Waste Code: Not reported
 Waste Name: Not reported
 Qnty at Inspection: Not reported
 Quantity String: Not reported
 Annual Qty: Not reported

MAP FINDINGS

Map ID
 Direction
 Distance
 Distance (ft.)Site

EDR ID Number
 EPA ID Number

Database(s)

HANDLERY HOTEL & COUNTRY CLUB (Continued)

S103981096

Annual Qty String: Not reported
 Measurement Unit: Not reported
 Treatment Method: Not reported
 Storage Method: Not reported
 Haz Waste Hauler: Not reported
 Waste Desc: Not reported
 Carcinogen: No

HAZNET:

Gepaid: CAC001244512
 Contact: CORPORATION
 Telephone: 0000000000
 Facility Addr2: Not reported
 Mailing Name: Not reported
 Mailing Address: 2901 5TH AVE
 Mailing City,St,Zip: SAN DIEGO, CA 921030000
 Gen County: San Diego
 TSD EPA ID: CAT080013352
 TSD County: Los Angeles
 Waste Category: Unspecified oil-containing waste
 Disposal Method: Recycler
 Tons: 2.2935
 Facility County: San Diego

SAN DIEGO CO. SAM:

Case Number: H02932-001
 Agency: DEH Site Assessment & Mitigation
Funding: LOP - State Fund
 FType: Drinking Water Aquifer Impacted
 FStatus: 9
 Date: 6/4/1990
 Date Began: 4/3/1987

**8 BAY PARK TOWING
 915 MORENA
 SAN DIEGO, CA 92110**

**HIST CORTESE S104752425
 N/A**

CORTESE:
 Region: CORTESE
 Facility County Code: 37
 Reg By: LTNKA
 Reg Id: 9UT1058

**8 BAY PARK TOWING
 915 MORENA BLVD
 SAN DIEGO, CA 92110**

**LUST S100735368
 SWEEPS UST N/A
 San Diego Co. HMMD
 SAN DIEGO CO. SAM**

LUST:
 Region: STATE
 Global Id: T0607300071
 Latitude: 32.765792
 Longitude: -117.1983704
 Case Type: LUST Cleanup Site

MAP FINDINGS

Map ID
 Direction
 Distance
 Distance (ft.)Site

EDR ID Number

Database(s) EPA ID Number

BAY PARK TOWING (Continued)

S100735368

Status: Completed - Case Closed
 Status Date: 1989-11-01 00:00:00
 Lead Agency: SAN DIEGO COUNTY LOP
 Case Worker: CL
 Local Agency: Not reported
 RB Case Number: 9UT1058
 LOC Case Number: H30151-001
 File Location: Local Agency
 Potential Media Affect: Soil
 Potential Contaminants of Concern: Gasoline
 Site History: Not reported

[Click here to access the California GeoTracker records for this facility:](#)

LUST REG 9:

Region: 9
 Status: Case Closed
 Case Number: 9UT1058
 Local Case: H30151-001
 Substance: Gasoline
 Qty Leaked: Not reported
 Abate Method: Not reported
 Local Agency: San Diego
 How Found: Tank Closure
 How Stopped: Close Tank
 Source: Tank
 Cause: Corrosion
 Lead Agency: Local Agency
 Case Type: Soil only
 Date Found: 10/11/1988
 Date Stopped: 10/11/1988
 Confirm Date: 10/11/1988
 Submit Workplan: Not reported
 Prelim Assess: 10/19/1988
 Desc Pollution: Not reported
 Remed Plan: / /
 Remed Action: Not reported
 Began Monitor: Not reported
 Release Date: 10/19/1988
 Enforce Date: Not reported
 Closed Date: 10/13/89
 Enforce Type: Not reported
 Pilot Program: LOP
 Basin Number: Not reported
 GW Depth: 12
 Beneficial Use: Not reported
 NPDES Number: Not reported
 Priority: Low priority. Priority ranking can change over time.
 File Dispn: File discarded, case closed
 Interim Remedial Actions: Yes
 Cleanup and Abatement order Number: Not reported
 Waste Discharge Requirement Number: Not reported

SWEEPS UST:

Status: A
 Comp Number: 30151

MAP FINDINGS

Map ID
 Direction
 Distance
 Distance (ft.)Site

EDR ID Number
 EPA ID Number

Database(s)

BAY PARK TOWING (Continued)

S100735368

Number: 9
 Board Of Equalization: 44-023807
 Ref Date: Not reported
 Act Date: 06-26-92
 Created Date: 02-29-88
 Tank Status: Not reported
 Owner Tank Id: Not reported
 Swrcb Tank Id: Not reported
 Actv Date: Not reported
 Capacity: Not reported
 Tank Use: Not reported
 Stg: Not reported
 Content: Not reported
 Number Of Tanks: Not reported

Status: Not reported
 Comp Number: 30151
 Number: Not reported
 Board Of Equalization: 44-023807
 Ref Date: Not reported
 Act Date: Not reported
 Created Date: Not reported
 Tank Status: Not reported
 Owner Tank Id: Not reported
 Swrcb Tank Id: 37-000-030151-000001
 Actv Date: Not reported
 Capacity: 10000
 Tank Use: M.V. FUEL
 Stg: PRODUCT
 Content: REG UNLEADED
 Number Of Tanks: 1

San Diego Co. HMMMD:

Facility ID: 130151
 Inactive Indicator: Active
 Business Code: Not reported
 SIC: Not reported
 Permit Expiration: Not reported
 Owner: THE WOSK TRUST
 2nd Name: Not reported
 Mailing Address: 915 MORENA BL
 Mailing City,St,Zip: SAN DIEGO, CA 92110
 Map Code/Business Plan on File: Not reported
 Corporate Code: Not reported
 Fire Dept District: San Diego
 Census Tract Number: 91.06
 EPA ID: Not reported
 Gas Station: Not reported
 Inspection Date: Not reported
 Reinspection Date: Not reported
 Inspector Name: Not reported
 Violation Notice Issued: Not reported
 Facility Contact: MARCEL EGLEY
 Delinquent Flag: Not Delinquent
 Last Update: 08/30/10
 Last Delinquent Letter: Not reported
 Delinquent Comment: Not reported

MAP FINDINGS

Map ID
 Direction
 Distance
 Distance (ft.)Site

EDR ID Number
 EPA ID Number

Database(s)

BAY PARK TOWING (Continued)

S100735368

Last Letter Type: Not reported
 Property Owner: WITHEROW JAMES TESTAMENTARY TR
 Property Address: P O BOX 13519
 Property City,St,Zip: ARLINGTON, TX 76094
 Tank Owner: Not reported
 Tank Address: Not reported
 Tank City,St,Zip: Not reported
 Business Plan Acceptance Date: Not reported
 Reinspection Date Y2K Compatible: Not reported
 Facility Phone: 619-295-2179

HMMD DISCLOSURE INVENTORY:

Item Number: Not reported
 Chemical Name: Not reported
 Case Number: Not reported
 Quantity Stored At One Time: Not reported
 Quantity Stored at One Time: Not reported
 Annual Quantity String: Not reported
 Annual Quantity String: Not reported
 Measurement Units: Not reported
 Carcinogen: No
 1st Hazard Category: Not reported
 2nd Hazard Category: Not reported

HMMD UNDERGROUND TANKS:

Tank Number: T001
 Tank ID Number: 1
 Waste or Product: 10000
 Tank Contents: Not reported

HMMD VIOLATIONS:

Inspection Date: Not reported
 Waste Code: Not reported
 Occurrences: Not reported
 Item Number: Not reported

HMMD WASTE STREAMS:

Inspection Date: Not reported
 Waste Item #: Not reported
 Waste Code: Not reported
 Waste Name: Not reported
 Qty at Inspection: Not reported
 Quantity String: Not reported
 Annual Qty: Not reported
 Annual Qty String: Not reported
 Measurement Unit: Not reported
 Treatment Method: Not reported
 Storage Method: Not reported
 Haz Waste Hauler: Not reported
 Waste Desc: Not reported
 Carcinogen: No

SAN DIEGO CO. SAM:

Case Number: H30151-001
 Agency: DEH Site Assessment & Mitigation

MAP FINDINGS

Map ID
 Direction
 Distance
 Distance (ft.)Site

EDR ID Number
 EPA ID Number

Database(s)

BAY PARK TOWING (Continued)

S100735368

Funding: LOP - State Fund
 FType: Soils Only
 FStatus: 9
 Date: 11/1/1989
 Date Began: 10/11/1988

9

**AAMCO TRANSMISSIONS (FORMER)
 5251 LINDA VISTA RD.
 SAN DIEGO, CA 92110**

**ENVIROSTOR S110326383
 N/A**

ENVIROSTOR:

Site Type: Evaluation
 Site Type Detailed: Evaluation
 Acres: 0
 NPL: NO
 Regulatory Agencies: SAN DIEGO COUNTY
 Lead Agency: SAN DIEGO COUNTY
 Program Manager: Not reported
 Supervisor: Referred - Not Assigned
 Division Branch: Cypress
 Facility ID: 37750009
 Site Code: Not reported
 Assembly: 76
 Senate: 39
 Special Program: Not reported
 Status: Refer: 1248 Local Agency
 Status Date: 2/1/2000
 Restricted Use: NO
 Site Mgmt. Req.: NONE SPECIFIED
 Funding: Not Applicable
 Latitude: 32.765929999999997
 Longitude: -117.19649
 APN: 436-350-31-00
 Past Use: NONE SPECIFIED
 Potential COC: NONE SPECIFIED
 Confirmed COC: NONE SPECIFIED
 Potential Description: NONE SPECIFIED
 Alias Name: 436-350-31-00
 Alias Type: APN
 Alias Name: 37750009
 Alias Type: Envirostor ID Number

Completed Info:

Completed Area Name: PROJECT WIDE
 Completed Sub Area Name: Not reported
 Completed Document Type: SB 1248 Notification
 Completed Date: 2000-02-01 00:00:00
 Comments: DTSC is not involved with this project.

Future Area Name: Not reported
 Future Sub Area Name: Not reported
 Future Document Type: Not reported
 Future Due Date: Not reported
 Schedule Area Name: Not reported
 Schedule Sub Area Name: Not reported
 Schedule Document Type: Not reported
 Schedule Due Date: Not reported
 Schedule Revised Date: Not reported

MAP FINDINGS

Map ID
 Direction
 Distance
 Distance (ft.)Site

EDR ID Number
 EPA ID Number

Database(s)

**9 AAMCO TRANSMISSIONS
 5251 LINDA VISTA RD
 SAN DIEGO, CA 92110**

**San Diego Co. HMMD
 SAN DIEGO CO. SAM**

SLIC

**S104747892
 N/A**

SLIC:

Region:	STATE
Facility Status:	Open - Inactive
Status Date:	2010-01-06 00:00:00
Global Id:	T0608177273
Lead Agency:	SAN DIEGO COUNTY LOP
Lead Agency Case Number:	H13561-001
Latitude:	32.765696
Longitude:	-117.196225
Case Type:	Cleanup Program Site
Case Worker:	TS
Local Agency:	SAN DIEGO COUNTY LOP
RB Case Number:	Not reported
File Location:	Local Agency
Potential Media Affected:	Soil
Potential Contaminants of Concern:	Waste Oil / Motor / Hydraulic / Lubricating
Site History:	Not reported

[Click here to access the California GeoTracker records for this facility:](#)

San Diego Co. HMMD:

Facility ID:	113561
Inactive Indicator:	Active
Business Code:	Not reported
SIC:	Not reported
Permit Expiration:	Not reported
Owner:	Not reported
2nd Name:	Not reported
Mailing Address:	Not reported
Mailing City,St,Zip:	Not reported
Map Code/Business Plan on File:	Not reported
Corporate Code:	Not reported
Fire Dept District:	Not reported
Census Tract Number:	91.07
EPA ID:	Not reported
Gas Station:	Not reported
Inspection Date:	Not reported
Reinspection Date:	Not reported
Inspector Name:	Not reported
Violation Notice Issued:	Not reported
Facility Contact:	Not reported
Delinquent Flag:	Not Delinquent
Last Update:	08/30/10
Last Delinquent Letter:	Not reported
Delinquent Comment:	Not reported
Last Letter Type:	Not reported
Property Owner:	FORD BENJAMIN P FAMILY TRUST 0
Property Address:	313 WILCOX ST
Property City,St,Zip:	OCEANSIDE, CA 92054
Tank Owner:	Not reported
Tank Address:	Not reported
Tank City,St,Zip:	Not reported
Business Plan Acceptance Date:	Not reported
Reinspection Date Y2K Compatible:	Not reported
Facility Phone:	Not reported

MAP FINDINGS

Map ID
Direction
Distance
Distance (ft.)Site

EDR ID Number

Database(s) EPA ID Number

AAMCO TRANSMISSIONS (Continued)

S104747892

HMMD DISCLOSURE INVENTORY:

Item Number: Not reported
Chemical Name: Not reported
Case Number: Not reported
Quantity Stored At One Time: Not reported
Quantity Stored at One Time: Not reported
Annual Quantity String: Not reported
Annual Quantity String: Not reported
Measurement Units: Not reported
Carcinogen: No
1st Hazard Category: Not reported
2nd Hazard Category: Not reported

HMMD UNDERGROUND TANKS:

Tank Number: Not reported
Tank ID Number: Not reported
Waste or Product: Not reported
Tank Contents: Not reported

HMMD VIOLATIONS:

Inspection Date: Not reported
Waste Code: Not reported
Occurrences: Not reported
Item Number: Not reported

HMMD WASTE STREAMS:

Inspection Date: Not reported
Waste Item #: Not reported
Waste Code: Not reported
Waste Name: Not reported
Qty at Inspection: Not reported
Quantity String: Not reported
Annual Qty: Not reported
Annual Qty String: Not reported
Measurement Unit: Not reported
Treatment Method: Not reported
Storage Method: Not reported
Haz Waste Hauler: Not reported
Waste Desc: Not reported
Carcinogen: No

SAN DIEGO CO. SAM:

Case Number: H13561-001
Agency: DEH Site Assessment & Mitigation
Funding: XV
FType: Soils Only
FStatus: 3
Date: 12/10/1999
Date Began: 12/10/1999

MAP FINDINGS

Map ID			EDR ID Number
Direction			
Distance			
Distance (ft.)	Site	Database(s)	EPA ID Number

10	2500 BLK OF INGRAHAM ST DANA LANDING BOAT RAMP SAN DIEGO, CA	Notify 65	S100178336 N/A
-----------	---	------------------	---------------------------

Notify 65:

Date Reported:	Not reported
Staff Initials:	Not reported
Board File Number:	Not reported
Facility Type:	Not reported
Discharge Date:	Not reported
Incident Description:	Not reported

11	MORENA VISTA REDEVELOPMENT PROJECT LINDA VISTA ROAD / NAPA STREET SAN DIEGO, CA 92110	ENVIROSTOR	S108407613 N/A
-----------	--	-------------------	---------------------------

ENVIROSTOR:

Site Type:	Evaluation
Site Type Detailed:	Evaluation
Acres:	5
NPL:	NO
Regulatory Agencies:	SMBRP, US EPA
Lead Agency:	US EPA
Program Manager:	Not reported
Supervisor:	Greg Holmes
Division Branch:	Cypress
Facility ID:	60000567
Site Code:	Not reported
Assembly:	76
Senate:	39
Special Program:	EPA - PASI
Status:	Refer: Other Agency
Status Date:	8/24/2007
Restricted Use:	NO
Site Mgmt. Req.:	NONE SPECIFIED
Funding:	EPA Grant
Latitude:	32.764600000000002
Longitude:	-117.1977
APN:	NONE SPECIFIED
Past Use:	NONE SPECIFIED
Potential COC:	NONE SPECIFIED
Confirmed COC:	NONE SPECIFIED
Potential Description:	NONE SPECIFIED
Alias Name:	60000567
Alias Type:	Envirostor ID Number

Completed Info:

Completed Area Name:	PROJECT WIDE
Completed Sub Area Name:	Not reported
Completed Document Type:	Site Screening
Completed Date:	2007-05-16 00:00:00
Comments:	EPA has approved this site screening.

Future Area Name:	Not reported
Future Sub Area Name:	Not reported
Future Document Type:	Not reported
Future Due Date:	Not reported
Schedule Area Name:	Not reported
Schedule Sub Area Name:	Not reported
Schedule Document Type:	Not reported

MAP FINDINGS

Map ID			EDR ID Number
Direction			
Distance			
Distance (ft.)	Site	Database(s)	EPA ID Number

MORENA VISTA REDEVELOPMENT PROJECT (Continued)

S108407613

Schedule Due Date: Not reported
 Schedule Revised Date: Not reported

**12 FORMER TEXACO STATION
 845 MORENA BL
 SAN DIEGO, CA 92110**

**LUST S109277134
 SLIC N/A
 SAN DIEGO CO. SAM**

LUST:

Region:	STATE
Global Id:	T10000001812
Latitude:	32.7650689
Longitude:	-117.197746
Case Type:	LUST Cleanup Site
Status:	Open - Site Assessment
Status Date:	2010-02-08 00:00:00
Lead Agency:	SAN DIEGO COUNTY LOP
Case Worker:	EB
Local Agency:	SAN DIEGO COUNTY LOP
RB Case Number:	Not reported
LOC Case Number:	H39730-002
File Location:	Not reported
Potential Media Affect:	Other Groundwater (uses other than drinking water)
Potential Contaminants of Concern:	Diesel, Gasoline
Site History:	This case was opened in February 2010, after the laboratory results from a Supplemental Subsurface Assessment Report dated September 2008 indicated that soil and groundwater in the general area of the former underground storage tanks were impacted with petroleum hydrocarbons. Total petroleum hydrocarbons (TPH) as gasoline were detected at a maximum of 6,600 mg/kg in the soil and TPH as diesel was detected a maximum of 1,500 mg/kg. Gasoline related compounds, benzene (5,300 ug/l), ethylbenzene (970 ug/l), toluene (8,910 ug/l) and tert-butyl alcohol (3,300 ug/l) were also detected in groundwater. The site was a Texaco Station prior to 1979.

Click here to access the California GeoTracker records for this facility:

SLIC:

Region:	STATE
Facility Status:	Completed - Case Closed
Status Date:	2010-02-04 00:00:00
Global Id:	T10000000448
Lead Agency:	SAN DIEGO COUNTY LOP
Lead Agency Case Number:	H39730-001
Latitude:	32.8043427
Longitude:	-117.213051
Case Type:	Cleanup Program Site
Case Worker:	EB
Local Agency:	SAN DIEGO COUNTY LOP
RB Case Number:	Not reported
File Location:	Not reported
Potential Media Affected:	Not reported
Potential Contaminants of Concern:	Not reported
Site History:	This was opened as a Voluntary Assistance Case. Due to the discovery that this release is associated with a former UST site, this case was administratively closed and case H39730-002 was opened under the Local Oversight program. Please see that case for information.

MAP FINDINGS

Map ID
 Direction
 Distance
 Distance (ft.)Site

EDR ID Number
 EPA ID Number

Database(s)

FORMER TEXACO STATION (Continued)

S109277134

Click here to access the California GeoTracker records for this facility:

SAN DIEGO CO. SAM:

Case Number: H39730-001
 Agency: DEH Site Assessment & Mitigation
Funding: Private - VAP
 FType: Soils Only
 FStatus: 9
 Date: 2/4/2010
 Date Began: 9/23/2008

Case Number: H39730-002
 Agency: DEH Site Assessment & Mitigation
Funding: LOP - State Fund
 FType: Soils Only
 FStatus: 3
 Date: 1/26/2010
 Date Began: 8/23/2006

12 **TOPS CLEANERS**
855 MORENA BLVD
SAN DIEGO, CA 92110

RCRA-SQG 1000374381
FINDS CAD981618226
SLIC
DRYCLEANERS
San Diego Co. HMMD
HAZNET
EMI
SAN DIEGO CO. SAM

RCRA-SQG:

Date form received by agency: 09/01/1996
 Facility name: TOPS CLEANERS
 Facility address: 855 MORENA BLVD
 SAN DIEGO, CA 92110
 EPA ID: CAD981618226
 Contact: Not reported
 Contact address: Not reported
 Not reported
 Contact country: Not reported
 Contact telephone: Not reported
 Contact email: Not reported
 EPA Region: 09
 Land type: Facility is not located on Indian land. Additional information is not known.
 Classification: Small Small Quantity Generator
 Description: Handler: generates more than 100 and less than 1000 kg of hazardous waste during any calendar month and accumulates less than 6000 kg of hazardous waste at any time; or generates 100 kg or less of hazardous waste during any calendar month, and accumulates more than 1000 kg of hazardous waste at any time

Owner/Operator Summary:

Owner/operator name: ASHIQ ALI AND AMIR ALI
 Owner/operator address: NOT REQUIRED
 NOT REQUIRED, ME 99999
 Owner/operator country: Not reported
 Owner/operator telephone: (415) 555-1212
 Legal status: Private

MAP FINDINGS

Map ID
 Direction
 Distance
 Distance (ft.)Site

EDR ID Number
 EPA ID Number

Database(s)

TOPS CLEANERS (Continued)

1000374381

Owner/Operator Type: Owner
 Owner/Op start date: Not reported
 Owner/Op end date: Not reported

Owner/operator name: NOT REQUIRED
 Owner/operator address: NOT REQUIRED
 NOT REQUIRED, ME 99999

Owner/operator country: Not reported
 Owner/operator telephone: (415) 555-1212
 Legal status: Private

Owner/Operator Type: Operator
 Owner/Op start date: Not reported
 Owner/Op end date: Not reported

Handler Activities Summary:

U.S. importer of hazardous waste: Unknown
 Mixed waste (haz. and radioactive): Unknown
 Recycler of hazardous waste: No
 Transporter of hazardous waste: No
 Treater, storer or disposer of HW: No
 Underground injection activity: No
 On-site burner exemption: Unknown
 Furnace exemption: Unknown
 Used oil fuel burner: No
 Used oil processor: No
 User oil refiner: No
 Used oil fuel marketer to burner: No
 Used oil Specification marketer: No
 Used oil transfer facility: No
 Used oil transporter: No
 Off-site waste receiver: Verified to be non-commercial

Historical Generators:

Date form received by agency: 12/08/1986
 Facility name: TOPS CLEANERS
 Classification: Large Quantity Generator

Violation Status: No violations found

Evaluation Action Summary:

Evaluation date: 02/27/2004
 Evaluation: COMPLIANCE EVALUATION INSPECTION ON-SITE
 Area of violation: Not reported
 Date achieved compliance: Not reported
 Evaluation lead agency: State Contractor/Grantee

FINDS:

Registry ID: 110002725908

Environmental Interest/Information System

The NEI (National Emissions Inventory) database contains information on stationary and mobile sources that emit criteria air pollutants and their precursors, as well as hazardous air pollutants (HAPs).

California Hazardous Waste Tracking System - Datamart (HWTS-DATAMART)

MAP FINDINGS

Map ID
 Direction
 Distance
 Distance (ft.)Site

EDR ID Number
 EPA ID Number

Database(s)

TOPS CLEANERS (Continued)

1000374381

provides California with information on hazardous waste shipments for generators, transporters, and treatment, storage, and disposal facilities.

RCRAInfo is a national information system that supports the Resource Conservation and Recovery Act (RCRA) program through the tracking of events and activities related to facilities that generate, transport, and treat, store, or dispose of hazardous waste. RCRAInfo allows RCRA program staff to track the notification, permit, compliance, and corrective action activities required under RCRA.

SLIC:

Region:	STATE
Facility Status:	Open - Site Assessment
Status Date:	2006-10-11 00:00:00
Global Id:	SLT19712881
Lead Agency:	SAN DIEGO COUNTY LOP
Lead Agency Case Number:	H00607-001
Latitude:	32.765476
Longitude:	-117.198062
Case Type:	Cleanup Program Site
Case Worker:	EB
Local Agency:	SAN DIEGO COUNTY LOP
RB Case Number:	Not reported
File Location:	Local Agency
Potential Media Affected:	Soil
Potential Contaminants of Concern:	* Chlorinated Hydrocarbons
Site History:	Not reported

[Click here to access the California GeoTracker records for this facility:](#)

DRYCLEANERS:

EPA Id:	CAD981618226
NAICS Code:	Not reported
NAICS Description:	Not reported
SIC Code:	Not reported
SIC Description:	Not reported
Create Date:	4/10/1987
Facility Active:	No
Inactive Date:	6/30/2009
Facility Addr2:	Not reported
Mailing Name:	Not reported
Mailing Address:	855 MORENA BLVD
Mailing Address 2:	Not reported
Mailing State:	CA
Mailing Zip:	921102610
Region Code:	4
Owner Name:	TED NESTOR
Owner Address:	855 MORENA BLVD
Owner Address 2:	Not reported
Owner Telephone:	6192954720
Contact Name:	TED NESTOR
Contact Address:	855 MORENA BLVD
Contact Address 2:	Not reported
Contact Telephone:	6192954720

MAP FINDINGS

Map ID
 Direction
 Distance
 Distance (ft.)Site

EDR ID Number

Database(s) EPA ID Number

TOPS CLEANERS (Continued)

1000374381

San Diego Co. HMMD:

Facility ID: 100607
 Inactive Indicator: Active
 Business Code: 6HK53
 SIC: Not reported
 Permit Expiration: Not reported
 Owner: TED NESTOR
 2nd Name: Not reported
 Mailing Address: 855 MORENA BL
 Mailing City,St,Zip: SAN DIEGO, CA 92110
 Map Code/Business Plan on File: Not reported
 Corporate Code: Not reported
 Fire Dept District: San Diego
 Census Tract Number: 91.06
 EPA ID: CAD981618226
 Gas Station: Not reported
 Inspection Date: 10/28/08
 Reinspection Date: Not reported
 Inspector Name: SINGMANS
 Violation Notice Issued: Not reported
 Facility Contact: TED NESTOR
 Delinquent Flag: Not Delinquent
 Last Update: 08/30/10
 Last Delinquent Letter: Not reported
 Delinquent Comment: Not reported
 Last Letter Type: Not reported
 Property Owner: MORENA TRIANGLE L L C
 Property Address: 1524 DORCAS ST
 Property City,St,Zip: SAN DIEGO, CA 92110
 Tank Owner: Not reported
 Tank Address: Not reported
 Tank City,St,Zip: Not reported
 Business Plan Acceptance Date: Not reported
 Reinspection Date Y2K Compatible: Not reported
 Facility Phone: 619-295-4720

HMMD DISCLOSURE INVENTORY:

Item Number: Not reported
 Chemical Name: Not reported
 Case Number: Not reported
 Quantity Stored At One Time: Not reported
 Quantity Stored at One Time: Not reported
 Annual Quantity String: Not reported
 Annual Quantity String: Not reported
 Measurement Units: Not reported
 Carcinogen: No
 1st Hazard Category: Not reported
 2nd Hazard Category: Not reported

HMMD UNDERGROUND TANKS:

Tank Number: Not reported
 Tank ID Number: Not reported
 Waste or Product: Not reported
 Tank Contents: Not reported

HMMD VIOLATIONS:

MAP FINDINGS

Map ID
 Direction
 Distance
 Distance (ft.)Site

EDR ID Number
 EPA ID Number

Database(s)

TOPS CLEANERS (Continued)

1000374381

Inspection Date: 10/19/99
 Waste Code: Not reported
 Occurrences: Not reported
 Item Number: 5368

Inspection Date: 12/13/00
 Waste Code: Not reported
 Occurrences: Not reported
 Item Number: 5411

Inspection Date: 12/13/00
 Waste Code: Not reported
 Occurrences: Not reported
 Item Number: 5412

Inspection Date: 05/08/07
 Waste Code: Not reported
 Occurrences: Not reported
 Item Number: 2839

HMMD WASTE STREAMS:

Inspection Date: Not reported
 Waste Item #: Not reported
 Waste Code: Not reported
 Waste Name: Not reported
 Qnty at Inspection: Not reported
 Quantity String: Not reported
 Annual Qty: Not reported
 Annual Qty String: Not reported
 Measurement Unit: Not reported
 Treatment Method: Not reported
 Storage Method: Not reported
 Haz Waste Hauler: Not reported
 Waste Desc: Not reported
 Carcinogen: No

HAZNET:

Gepaid: CAD981618226
 Contact: TED NESTOR
 Telephone: 6192954720
 Facility Addr2: Not reported
 Mailing Name: Not reported
 Mailing Address: 855 MORENA BLVD
 Mailing City,St,Zip: SAN DIEGO, CA 921102610
 Gen County: San Diego
 TSD EPA ID: CAT000613893
 TSD County: Los Angeles
 Waste Category: Liquids with halogenated organic compounds > 1000 mg/l
 Disposal Method: H141
 Tons: 0.095
 Facility County: San Diego

Gepaid: CAD981618226
 Contact: TED NESTOR
 Telephone: 6192954720

MAP FINDINGS

Map ID
 Direction
 Distance
 Distance (ft.)Site

EDR ID Number
 EPA ID Number

Database(s)

TOPS CLEANERS (Continued)

1000374381

Facility Addr2: Not reported
 Mailing Name: Not reported
 Mailing Address: 855 MORENA BLVD
 Mailing City,St,Zip: SAN DIEGO, CA 921102610
 Gen County: San Diego
 TSD EPA ID: CAT000613976
 TSD County: Orange
 Waste Category: Liquids with halogenated organic compounds > 1000 mg/l
 Disposal Method: Transfer Station
 Tons: .3525
 Facility County: San Diego

Gepaid: CAD981618226
 Contact: TED NESTOR
 Telephone: 6192954720
 Facility Addr2: Not reported
 Mailing Name: Not reported
 Mailing Address: 855 MORENA BLVD
 Mailing City,St,Zip: SAN DIEGO, CA 921102610
 Gen County: San Diego
 TSD EPA ID: CAT000613893
 TSD County: Los Angeles
 Waste Category: Liquids with halogenated organic compounds > 1000 mg/l
 Disposal Method: Transfer Station
 Tons: 0.3
 Facility County: San Diego

Gepaid: CAD981618226
 Contact: TED NESTOR
 Telephone: 6192954720
 Facility Addr2: Not reported
 Mailing Name: Not reported
 Mailing Address: 855 MORENA BLVD
 Mailing City,St,Zip: SAN DIEGO, CA 921102610
 Gen County: San Diego
 TSD EPA ID: CAT000613976
 TSD County: Orange
 Waste Category: Liquids with halogenated organic compounds > 1000 mg/l
 Disposal Method: Transfer Station
 Tons: .2775
 Facility County: San Diego

Gepaid: CAD981618226
 Contact: TED NESTOR
 Telephone: 6192954720
 Facility Addr2: Not reported
 Mailing Name: Not reported
 Mailing Address: 855 MORENA BLVD
 Mailing City,St,Zip: SAN DIEGO, CA 921102610
 Gen County: San Diego
 TSD EPA ID: CAT000613976
 TSD County: Orange
 Waste Category: Liquids with halogenated organic compounds > 1000 mg/l
 Disposal Method: Not reported
 Tons: .0300
 Facility County: San Diego

MAP FINDINGS

Map ID
 Direction
 Distance
 Distance (ft.)Site

EDR ID Number

Database(s) EPA ID Number

TOPS CLEANERS (Continued)

1000374381

[Click this hyperlink](#) while viewing on your computer to access
 17 additional CA_HAZNET: record(s) in the EDR Site Report.

EMI:

Year:	1999
County Code:	37
Air Basin:	SD
Facility ID:	1042
Air District Name:	SD
SIC Code:	7216
Air District Name:	SAN DIEGO COUNTY APCD
Community Health Air Pollution Info System:	Not reported
Consolidated Emission Reporting Rule:	Not reported
Total Organic Hydrocarbon Gases Tons/Yr:	2
Reactive Organic Gases Tons/Yr:	0
Carbon Monoxide Emissions Tons/Yr:	0
NOX - Oxides of Nitrogen Tons/Yr:	0
SOX - Oxides of Sulphur Tons/Yr:	0
Particulate Matter Tons/Yr:	0
Part. Matter 10 Micrometers & Smlr Tons/Yr:	0

Year:	2000
County Code:	37
Air Basin:	SD
Facility ID:	1042
Air District Name:	SD
SIC Code:	7216
Air District Name:	SAN DIEGO COUNTY APCD
Community Health Air Pollution Info System:	Not reported
Consolidated Emission Reporting Rule:	Not reported
Total Organic Hydrocarbon Gases Tons/Yr:	0
Reactive Organic Gases Tons/Yr:	0
Carbon Monoxide Emissions Tons/Yr:	0
NOX - Oxides of Nitrogen Tons/Yr:	0
SOX - Oxides of Sulphur Tons/Yr:	0
Particulate Matter Tons/Yr:	0
Part. Matter 10 Micrometers & Smlr Tons/Yr:	0

Year:	2001
County Code:	37
Air Basin:	SD
Facility ID:	1042
Air District Name:	SD
SIC Code:	7216
Air District Name:	SAN DIEGO COUNTY APCD
Community Health Air Pollution Info System:	Not reported
Consolidated Emission Reporting Rule:	Not reported
Total Organic Hydrocarbon Gases Tons/Yr:	0
Reactive Organic Gases Tons/Yr:	0
Carbon Monoxide Emissions Tons/Yr:	0
NOX - Oxides of Nitrogen Tons/Yr:	0
SOX - Oxides of Sulphur Tons/Yr:	0
Particulate Matter Tons/Yr:	0
Part. Matter 10 Micrometers & Smlr Tons/Yr:	0

Year:	2002
County Code:	37

MAP FINDINGS

Map ID
 Direction
 Distance
 Distance (ft.)Site

EDR ID Number
 EPA ID Number

Database(s)

TOPS CLEANERS (Continued)

1000374381

Air Basin: SD
 Facility ID: 1042
 Air District Name: SD
 SIC Code: 7216
 Air District Name: SAN DIEGO COUNTY APCD
 Community Health Air Pollution Info System: Not reported
 Consolidated Emission Reporting Rule: Not reported
 Total Organic Hydrocarbon Gases Tons/Yr: 0
 Reactive Organic Gases Tons/Yr: 0
 Carbon Monoxide Emissions Tons/Yr: 0
 NOX - Oxides of Nitrogen Tons/Yr: 0
 SOX - Oxides of Sulphur Tons/Yr: 0
 Particulate Matter Tons/Yr: 0
 Part. Matter 10 Micrometers & Smlr Tons/Yr: 0

Year: 2003
 County Code: 37
 Air Basin: SD
 Facility ID: 1042
 Air District Name: SD
 SIC Code: 7216
 Air District Name: SAN DIEGO COUNTY APCD
 Community Health Air Pollution Info System: Not reported
 Consolidated Emission Reporting Rule: Not reported
 Total Organic Hydrocarbon Gases Tons/Yr: 0
 Reactive Organic Gases Tons/Yr: 0
 Carbon Monoxide Emissions Tons/Yr: 0
 NOX - Oxides of Nitrogen Tons/Yr: 0
 SOX - Oxides of Sulphur Tons/Yr: 0
 Particulate Matter Tons/Yr: 0
 Part. Matter 10 Micrometers & Smlr Tons/Yr: 0

Year: 2004
 County Code: 37
 Air Basin: SD
 Facility ID: 1042
 Air District Name: SD
 SIC Code: 7216
 Air District Name: SAN DIEGO COUNTY APCD
 Community Health Air Pollution Info System: Not reported
 Consolidated Emission Reporting Rule: Not reported
 Total Organic Hydrocarbon Gases Tons/Yr: 0.288225
 Reactive Organic Gases Tons/Yr: 0
 Carbon Monoxide Emissions Tons/Yr: 0
 NOX - Oxides of Nitrogen Tons/Yr: 0
 SOX - Oxides of Sulphur Tons/Yr: 0
 Particulate Matter Tons/Yr: 0
 Part. Matter 10 Micrometers & Smlr Tons/Yr: 0

Year: 2005
 County Code: 37
 Air Basin: SD
 Facility ID: 1042
 Air District Name: SD
 SIC Code: 7216
 Air District Name: SAN DIEGO COUNTY APCD
 Community Health Air Pollution Info System: Not reported

MAP FINDINGS

Map ID
 Direction
 Distance
 Distance (ft.)Site

EDR ID Number
 EPA ID Number

Database(s)

TOPS CLEANERS (Continued)

1000374381

Consolidated Emission Reporting Rule: Not reported
 Total Organic Hydrocarbon Gases Tons/Yr: 0
 Reactive Organic Gases Tons/Yr: 0
 Carbon Monoxide Emissions Tons/Yr: 0
 NOX - Oxides of Nitrogen Tons/Yr: 0
 SOX - Oxides of Sulphur Tons/Yr: 0
 Particulate Matter Tons/Yr: 0
 Part. Matter 10 Micrometers & Smlr Tons/Yr: 0

Year: 2006
 County Code: 37
 Air Basin: SD
 Facility ID: 1042
 Air District Name: SD
 SIC Code: 7216
 Air District Name: SAN DIEGO COUNTY APCD
 Community Health Air Pollution Info System: Not reported
 Consolidated Emission Reporting Rule: Not reported
 Total Organic Hydrocarbon Gases Tons/Yr: .49
 Reactive Organic Gases Tons/Yr: 0
 Carbon Monoxide Emissions Tons/Yr: 0
 NOX - Oxides of Nitrogen Tons/Yr: 0
 SOX - Oxides of Sulphur Tons/Yr: 0
 Particulate Matter Tons/Yr: 0
 Part. Matter 10 Micrometers & Smlr Tons/Yr: 0

Year: 2007
 County Code: 37
 Air Basin: SD
 Facility ID: 1042
 Air District Name: SD
 SIC Code: 7216
 Air District Name: SAN DIEGO COUNTY APCD
 Community Health Air Pollution Info System: Not reported
 Consolidated Emission Reporting Rule: Not reported
 Total Organic Hydrocarbon Gases Tons/Yr: .49
 Reactive Organic Gases Tons/Yr: 0
 Carbon Monoxide Emissions Tons/Yr: 0
 NOX - Oxides of Nitrogen Tons/Yr: 0
 SOX - Oxides of Sulphur Tons/Yr: 0
 Particulate Matter Tons/Yr: 0
 Part. Matter 10 Micrometers & Smlr Tons/Yr: 0

Year: 2007
 County Code: 37
 Air Basin: SD
 Facility ID: 1042
 Air District Name: SD
 SIC Code: 7216
 Air District Name: SAN DIEGO COUNTY APCD
 Community Health Air Pollution Info System: Not reported
 Consolidated Emission Reporting Rule: Not reported
 Total Organic Hydrocarbon Gases Tons/Yr: .49
 Reactive Organic Gases Tons/Yr: .342314
 Carbon Monoxide Emissions Tons/Yr: 0
 NOX - Oxides of Nitrogen Tons/Yr: 0
 SOX - Oxides of Sulphur Tons/Yr: 0

MAP FINDINGS

Map ID
 Direction
 Distance
 Distance (ft.)Site

EDR ID Number
 EPA ID Number

Database(s)

TOPS CLEANERS (Continued)

1000374381

Particulate Matter Tons/Yr: 0
 Part. Matter 10 Micrometers & Smlr Tons/Yr: 0

SAN DIEGO CO. SAM:

Case Number: H00607-001
 Agency: DEH Site Assessment & Mitigation
Funding: Private - VAP
 FType: Soils Only
 FStatus: 3
 Date: 10/11/2006
 Date Began: 10/11/2006

13

HOBART CORPORATION
5390 NAPA ST
SAN DIEGO, CA 92110

HIST CORTESE
LUST
San Diego Co. HMMD
HAZNET

S101302102
 N/A

CORTESE:

Region: CORTESE
 Facility County Code: 37
 Reg By: LTNKA
 Reg Id: 9UT602

LUST REG 9:

Region: 9
 Status: Remediation Plan
 Case Number: 9UT602
 Local Case: H03122-001
 Substance: Gasoline
 Qty Leaked: 0
 Abate Method: Not reported
 Local Agency: San Diego
 How Found: Tank Closure
 How Stopped: Close Tank
 Source: Tank
 Cause: Corrosion
 Lead Agency: Local Agency
 Case Type: Aquifer affected
 Date Found: 09/18/1986
 Date Stopped: 09/18/1986
 Confirm Date: 09/24/1986
 Submit Workplan: Not reported
 Prelim Assess: 12/30/1986
 Desc Pollution: Not reported
 Remed Plan: 08/20/1987
 Remed Action: Not reported
 Began Monitor: Not reported
 Release Date: 09/18/1986
 Enforce Date: Not reported
 Closed Date: Not reported
 Enforce Type: Not reported
 Pilot Program: LOP
 Basin Number: 907.11
 GW Depth: 11'
 Beneficial Use: Municipal groundwater use
 NPDES Number: Not reported
 Priority: 1B

MAP FINDINGS

Map ID
 Direction
 Distance
 Distance (ft.)Site

EDR ID Number
 EPA ID Number

Database(s)

HOBART CORPORATION (Continued)

S101302102

File Dispn: Not reported
 Interim Remedial Actions: Yes
 Cleanup and Abatement order Number: Not reported
 Waste Discharge Requirement Number: Not reported

San Diego Co. HMMD:

Facility ID: 209639
 Inactive Indicator: Active
 Business Code: 6HK18
 SIC: Not reported
 Permit Expiration: Not reported
 Owner: LARRY WEBB
 2nd Name: Not reported
 Mailing Address: 5390 NAPA ST
 Mailing City,St,Zip: SAN DIEGO, CA 92110
 Map Code/Business Plan on File: Not reported
 Corporate Code: Not reported
 Fire Dept District: Not reported
 Census Tract Number: 91.07
 EPA ID: CAL000336348
 Gas Station: Not reported
 Inspection Date: 08/18/08
 Reinspection Date: Not reported
 Inspector Name: SINGMANS
 Violation Notice Issued: Not reported
 Facility Contact: DONNA WEB/CO-OWNER
 Delinquent Flag: Not Delinquent
 Last Update: 08/30/10
 Last Delinquent Letter: Not reported
 Delinquent Comment: Not reported
 Last Letter Type: Not reported
 Property Owner: MORENA-MISSION PROPERTIES L L
 Property Address: 5390 NAPA ST
 Property City,St,Zip: SAN DIEGO, CA 92110
 Tank Owner: Not reported
 Tank Address: Not reported
 Tank City,St,Zip: Not reported
 Business Plan Acceptance Date: Not reported
 Reinspection Date Y2K Compatible: 08/18/10
 Facility Phone: 619-220-7050

HMMD DISCLOSURE INVENTORY:

Item Number: Not reported
 Chemical Name: Not reported
 Case Number: Not reported
 Quantity Stored At One Time: Not reported
 Quantity Stored at One Time: Not reported
 Annual Quantity String: Not reported
 Annual Quantity String: Not reported
 Measurement Units: Not reported
 Carcinogen: No
 1st Hazard Category: Not reported
 2nd Hazard Category: Not reported

HMMD UNDERGROUND TANKS:

Tank Number: Not reported
 Tank ID Number: Not reported

MAP FINDINGS

Map ID
 Direction
 Distance
 Distance (ft.)Site

EDR ID Number

Database(s) EPA ID Number

HOBART CORPORATION (Continued)

S101302102

Waste or Product: Not reported
 Tank Contents: Not reported

HMMD VIOLATIONS:

Inspection Date: 08/18/08
 Waste Code: Not reported
 Occurrences: Not reported
 Item Number: 2772

Inspection Date: 08/18/08
 Waste Code: Not reported
 Occurrences: Not reported
 Item Number: 2773

Inspection Date: 08/18/08
 Waste Code: Not reported
 Occurrences: Not reported
 Item Number: 2774

Inspection Date: 08/18/08
 Waste Code: Not reported
 Occurrences: Not reported
 Item Number: 2775

Inspection Date: 08/18/08
 Waste Code: Not reported
 Occurrences: Not reported
 Item Number: 2776

Inspection Date: 08/18/08
 Waste Code: Not reported
 Occurrences: Not reported
 Item Number: 2777

Inspection Date: 08/18/08
 Waste Code: Not reported
 Occurrences: Not reported
 Item Number: 2778

HMMD WASTE STREAMS:

Inspection Date: 08/18/08
 Waste Item #: 331
 Waste Code: 331
 Waste Name: OFF-SPEC,AGED,SURPLU
 Qty at Inspection: 15
 Quantity String: 15
 Annual Qty: 30
 Annual Qty String: 30
 Measurement Unit: GAL
 Treatment Method: 001 RECYCLE
 Storage Method: PLASTIC DRUM
 Haz Waste Hauler: 2831 PACIFIC TRANS ENV. S
 Waste Desc: WASTE INK/THINNER
 Carcinogen: No

MAP FINDINGS

Map ID
 Direction
 Distance
 Distance (ft.)Site

EDR ID Number
 EPA ID Number

Database(s)

HOBART CORPORATION (Continued)

S101302102

HAZNET:

Gepaid: CAC002620213
 Contact: JOE OKEFE
 Telephone: 6192206019
 Facility Addr2: Not reported
 Mailing Name: Not reported
 Mailing Address: 2525 CAMINO DEL RIO S STE 170
 Mailing City,St,Zip: SAN DIEGO, CA 921083718
 Gen County: San Diego
 TSD EPA ID: CAD981696420
 TSD County: Los Angeles
 Waste Category: Other organic solids
 Disposal Method: H141
 Tons: 0.04
 Facility County: San Diego

Gepaid: CAC002620213
 Contact: JOE OKEFE
 Telephone: 6192206019
 Facility Addr2: Not reported
 Mailing Name: Not reported
 Mailing Address: 2525 CAMINO DEL RIO S STE 170
 Mailing City,St,Zip: SAN DIEGO, CA 921083718
 Gen County: San Diego
 TSD EPA ID: CAD981696420
 TSD County: Los Angeles
 Waste Category: Unspecified aqueous solution
 Disposal Method: H141
 Tons: 1.26
 Facility County: San Diego

13

**HOBART SALES/SERVICE CENTER
 5390 NAPA ST
 SAN DIEGO, CA 92110**

**LUST U001572842
 HIST UST N/A
 SWEEPS UST
 San Diego Co. HMMD
 SAN DIEGO CO. SAM**

LUST:

Region: STATE
 Global Id: T0607302889
 Latitude: 32.7648998
 Longitude: -117.1961182
 Case Type: LUST Cleanup Site
 Status: Completed - Case Closed
 Status Date: 2006-10-18 00:00:00
 Lead Agency: SAN DIEGO COUNTY LOP
 Case Worker: KH
 Local Agency: SAN DIEGO COUNTY LOP
 RB Case Number: 9UT602
 LOC Case Number: H03122-001
 File Location: Local Agency
 Potential Media Affect: Other Groundwater (uses other than drinking water)
 Potential Contaminants of Concern: Stoddard solvent / Mineral Spruits / Distillates
 Site History: Not reported

Click here to access the California GeoTracker records for this facility:

MAP FINDINGS

Map ID
 Direction
 Distance
 Distance (ft.)Site

EDR ID Number
 EPA ID Number

Database(s)

HOBART SALES/SERVICE CENTER (Continued)

U001572842

HIST UST:

Region: STATE
 Facility ID: 00000060575
 Facility Type: Other
 Other Type: FOOD SALES
 Total Tanks: 0001
 Contact Name: BILL HAYWARD
 Telephone: 6192999500
 Owner Name: HOBART SALES/SERVICE CENTER
 Owner Address: 5390 NAPA STREET
 Owner City,St,Zip: SAN DIEGO, CA 92110

Tank Num: 001
 Container Num: 1
 Year Installed: Not reported
 Tank Capacity: 00010000
 Tank Used for: PRODUCT
 Type of Fuel: UNLEADED
 Tank Construction: Not reported
 Leak Detection: Visual

SWEEPS UST:

Status: A
 Comp Number: 3122
 Number: 9
 Board Of Equalization: 44-021800
 Ref Date: Not reported
 Act Date: 06-26-92
 Created Date: 02-29-88
 Tank Status: Not reported
 Owner Tank Id: Not reported
 Swrcb Tank Id: Not reported
 Actv Date: Not reported
 Capacity: Not reported
 Tank Use: Not reported
 Stg: Not reported
 Content: Not reported
 Number Of Tanks: Not reported

Status: Not reported
 Comp Number: 3122
 Number: Not reported
 Board Of Equalization: 44-021800
 Ref Date: Not reported
 Act Date: Not reported
 Created Date: Not reported
 Tank Status: Not reported
 Owner Tank Id: Not reported
 Swrcb Tank Id: 37-000-003122-000001
 Actv Date: Not reported
 Capacity: 2000
 Tank Use: M.V. FUEL
 Stg: PRODUCT
 Content: LEADED
 Number Of Tanks: 3

MAP FINDINGS

Map ID
 Direction
 Distance
 Distance (ft.)Site

EDR ID Number
 EPA ID Number

Database(s)

HOBART SALES/SERVICE CENTER (Continued)

U001572842

Status: Not reported
 Comp Number: 3122
 Number: Not reported
 Board Of Equalization: 44-021800
 Ref Date: Not reported
 Act Date: Not reported
 Created Date: Not reported
 Tank Status: Not reported
 Owner Tank Id: Not reported
 Swrcb Tank Id: 37-000-003122-000002
 Actv Date: Not reported
 Capacity: 4000
 Tank Use: M.V. FUEL
 Stg: PRODUCT
 Content: LEADED
 Number Of Tanks: Not reported

Status: Not reported
 Comp Number: 3122
 Number: Not reported
 Board Of Equalization: 44-021800
 Ref Date: Not reported
 Act Date: Not reported
 Created Date: Not reported
 Tank Status: Not reported
 Owner Tank Id: Not reported
 Swrcb Tank Id: 37-000-003122-000003
 Actv Date: Not reported
 Capacity: 8000
 Tank Use: M.V. FUEL
 Stg: PRODUCT
 Content: LEADED
 Number Of Tanks: Not reported

San Diego Co. HMMD:

Facility ID: 103122
 Inactive Indicator: Active
 Business Code: Not reported
 SIC: Not reported
 Permit Expiration: Not reported
 Owner: HOBART SALES/SERVICE CENTER
 2nd Name: Not reported
 Mailing Address: 5390 NAPA ST
 Mailing City,St,Zip: SAN DIEGO, CA 92110
 Map Code/Business Plan on File: Not reported
 Corporate Code: Not reported
 Fire Dept District: Not reported
 Census Tract Number: 91.07
 EPA ID: Not reported
 Gas Station: Not reported
 Inspection Date: Not reported
 Reinspection Date: Not reported
 Inspector Name: Not reported
 Violation Notice Issued: Not reported
 Facility Contact: Not reported
 Delinquent Flag: Not Delinquent
 Last Update: 08/30/10

MAP FINDINGS

Map ID
 Direction
 Distance
 Distance (ft.)Site

EDR ID Number
 EPA ID Number

Database(s)

HOBART SALES/SERVICE CENTER (Continued)

U001572842

Last Delinquent Letter: Not reported
 Delinquent Comment: Not reported
 Last Letter Type: Not reported
 Property Owner: MORENA-MISSION PROPERTIES L L
 Property Address: 5390 NAPA ST
 Property City,St,Zip: SAN DIEGO, CA 92110
 Tank Owner: HOBART SALES/SERVICE CENTER
 Tank Address: 5390 T NAPA STREET
 Tank City,St,Zip: San Diego, CA 92110
 Business Plan Acceptance Date: Not reported
 Reinspection Date Y2K Compatible: Not reported
 Facility Phone: 619-299-9500

HMMD DISCLOSURE INVENTORY:

Item Number: Not reported
 Chemical Name: Not reported
 Case Number: Not reported
 Quantity Stored At One Time: Not reported
 Quantity Stored at One Time: Not reported
 Annual Quantity String: Not reported
 Annual Quantity String: Not reported
 Measurement Units: Not reported
 Carcinogen: No
 1st Hazard Category: Not reported
 2nd Hazard Category: Not reported

HMMD UNDERGROUND TANKS:

Tank Number: T001
 Tank ID Number: 1
 Waste or Product: 2000
 Tank Contents: Not reported

Tank Number: T002
 Tank ID Number: Not reported
 Waste or Product: 4000
 Tank Contents: Not reported

Tank Number: T003
 Tank ID Number: Not reported
 Waste or Product: 8000
 Tank Contents: Not reported

HMMD VIOLATIONS:

Inspection Date: Not reported
 Waste Code: Not reported
 Occurrences: Not reported
 Item Number: Not reported

HMMD WASTE STREAMS:

Inspection Date: Not reported
 Waste Item #: Not reported
 Waste Code: Not reported
 Waste Name: Not reported
 Qty at Inspection: Not reported
 Quantity String: Not reported
 Annual Qty: Not reported

MAP FINDINGS

Map ID
 Direction
 Distance
 Distance (ft.)Site

EDR ID Number
 EPA ID Number

Database(s)

HOBART SALES/SERVICE CENTER (Continued)

U001572842

Annual Qty String: Not reported
 Measurement Unit: Not reported
 Treatment Method: Not reported
 Storage Method: Not reported
 Haz Waste Hauler: Not reported
 Waste Desc: Not reported
 Carcinogen: No

SAN DIEGO CO. SAM:

Case Number: H03122-001
 Agency: DEH Site Assessment & Mitigation
Funding: POP
 FType: GW With No Beneficial Use Designation
 FStatus: 9
 Date: 10/18/2006
 Date Began: 9/24/1986

14

**ANTHONY'S COMMISSARY
 5232 LOVELOCK ST
 SAN DIEGO, CA 92110**

**HIST CORTESE
 LUST
 SLIC**

**S104160527
 N/A**

CORTESE:

Region: CORTESE
 Facility County Code: 37
 Reg By: LTNKA
 Reg Id: 9UT13

LUST REG 9:

Region: 9
 Status: Case Closed
 Case Number: 9UT13
 Local Case: H02844-001
 Substance: 0
 Qty Leaked: 0
 Abate Method: Not reported
 Local Agency: San Diego
 How Found: Other Means
 How Stopped: Close Tank
 Source: Piping
 Cause: Not reported
 Lead Agency: Local Agency
 Case Type: Other ground water affected
 Date Found: 08/27/1986
 Date Stopped: / /
 Confirm Date: / /
 Submit Workplan: Not reported
 Prelim Assess: / /
 Desc Pollution: Not reported
 Remed Plan: / /
 Remed Action: 12/15/86
 Began Monitor: Not reported
 Release Date: 08/27/1986
 Enforce Date: Not reported
 Closed Date: 12/19/86
 Enforce Type: Not reported
 Pilot Program: LOP

MAP FINDINGS

Map ID
 Direction
 Distance
 Distance (ft.)Site

EDR ID Number
 EPA ID Number

Database(s)

ANTHONY'S COMMISSARY (Continued)

S104160527

Basin Number: 908.21
 GW Depth: Not reported
 Beneficial Use: No Beneficial groundwater use
 NPDES Number: Not reported
 Priority: Low priority. Priority ranking can change over time.
 File Disp: File discarded, case closed
 Interim Remedial Actions: Yes
 Cleanup and Abatement order Number: Not reported
 Waste Discharge Requirement Number: Not reported

SLIC:

Region: STATE
Facility Status: Completed - Case Closed
 Status Date: 1986-12-19 00:00:00
 Global Id: T0607300186
 Lead Agency: SAN DIEGO COUNTY LOP
 Lead Agency Case Number: H02844-001
 Latitude: 32.764849
 Longitude: -117.202106
 Case Type: Cleanup Program Site
 Case Worker: VC
 Local Agency: Not reported
 RB Case Number: 9UT13
 File Location: Local Agency
 Potential Media Affected: Not reported
 Potential Contaminants of Concern: Not reported
 Site History: Not reported

[Click here to access the California GeoTracker records for this facility:](#)

14

**ANTHONY'S FISH GROTTTO
 5232 LOVELOCK ST
 SAN DIEGO, CA 92110**

**HIST UST
 SWEEPS UST
 San Diego Co. HMMD
 SAN DIEGO CO. SAM**

**U001572814
 N/A**

HIST UST:

Region: STATE
 Facility ID: 00000012152
 Facility Type: Other
 Other Type: RESTAURANT-COMMISSAR
 Total Tanks: 0001
 Contact Name: Not reported
 Telephone: 6192917254
 Owner Name: ANTHONY'S FISH GROTTTO
 Owner Address: 5232 LOVELOCK STREET
 Owner City,St,Zip: SAN DIEGO, CA 92110

Tank Num: 001
 Container Num: G-1
 Year Installed: Not reported
 Tank Capacity: 00007000
 Tank Used for: PRODUCT
 Type of Fuel: UNLEADED
 Tank Construction: Not reported
 Leak Detection: Stock Inventor, None

MAP FINDINGS

Map ID
 Direction
 Distance
 Distance (ft.)Site

EDR ID Number

Database(s) EPA ID Number

ANTHONY'S FISH GROTTTO (Continued)

U001572814

SWEEPS UST:

Status: A
 Comp Number: 2844
 Number: 9
 Board Of Equalization: Not reported
 Ref Date: Not reported
 Act Date: 06-26-92
 Created Date: 02-29-88
 Tank Status: Not reported
 Owner Tank Id: Not reported
 Swrcb Tank Id: Not reported
 Actv Date: Not reported
 Capacity: Not reported
 Tank Use: Not reported
 Stg: Not reported
 Content: Not reported
 Number Of Tanks: Not reported

Status: Not reported
 Comp Number: 2844
 Number: Not reported
 Board Of Equalization: Not reported
 Ref Date: Not reported
 Act Date: Not reported
 Created Date: Not reported
 Tank Status: Not reported
 Owner Tank Id: Not reported
 Swrcb Tank Id: 37-000-002844-000001
 Actv Date: Not reported
 Capacity: 7000
 Tank Use: M.V. FUEL
 Stg: PRODUCT
 Content: REG UNLEADED
 Number Of Tanks: 1

San Diego Co. HMMD:

Facility ID: 102844
 Inactive Indicator: Active
 Business Code: 6HK18
 SIC: Not reported
 Permit Expiration: Not reported
 Owner: ANTHONY'S FISH GROTTTO
 2nd Name: Not reported
 Mailing Address: 5232 LOVELOCK ST
 Mailing City,St,Zip: SAN DIEGO, CA 92110
 Map Code/Business Plan on File: Not reported
 Corporate Code: Not reported
 Fire Dept District: San Diego
 Census Tract Number: 91.06
 EPA ID: Not reported
 Gas Station: Not reported
 Inspection Date: 07/19/01
 Reinspection Date: Not reported
 Inspector Name: LEGACY
 Violation Notice Issued: Not reported
 Facility Contact: RICHARD GHIO

MAP FINDINGS

Map ID
 Direction
 Distance
 Distance (ft.)Site

EDR ID Number
 EPA ID Number

Database(s)

ANTHONY'S FISH GROTTO (Continued)

U001572814

Delinquent Flag:	Not Delinquent
Last Update:	08/30/10
Last Delinquent Letter:	Not reported
Delinquent Comment:	Not reported
Last Letter Type:	Not reported
Property Owner:	WEBER ROY TR&WEBER ADEL C TR
Property Address:	215 BAY BLVD
Property City,St,Zip:	CHULA VISTA, CA 91910
Tank Owner:	ANTONIY'S FISH GROTTO
Tank Address:	5232 LOVELOCK ST
Tank City,St,Zip:	San Diego, CA 92110
Business Plan Acceptance Date:	Not reported
Reinspection Date Y2K Compatible:	Not reported
Facility Phone:	619-291-7254

HMMD DISCLOSURE INVENTORY:

Item Number:	Not reported
Chemical Name:	Not reported
Case Number:	Not reported
Quantity Stored At One Time:	Not reported
Quantity Stored at One Time:	Not reported
Annual Quantity String:	Not reported
Annual Quantity String:	Not reported
Measurement Units:	Not reported
Carcinogen:	No
1st Hazard Category:	Not reported
2nd Hazard Category:	Not reported

HMMD UNDERGROUND TANKS:

Tank Number:	T001
Tank ID Number:	G-1
Waste or Product:	7000
Tank Contents:	Not reported

HMMD VIOLATIONS:

Inspection Date:	06/30/99
Waste Code:	Not reported
Occurrences:	Not reported
Item Number:	1827

Inspection Date:	06/12/97
Waste Code:	Not reported
Occurrences:	Not reported
Item Number:	3546

HMMD WASTE STREAMS:

Inspection Date:	Not reported
Waste Item #:	Not reported
Waste Code:	Not reported
Waste Name:	Not reported
Qnty at Inspection:	Not reported
Quantity String:	Not reported
Annual Qty:	Not reported
Annual Qty String:	Not reported
Measurement Unit:	Not reported
Treatment Method:	Not reported

MAP FINDINGS

Map ID
 Direction
 Distance
 Distance (ft.)Site

EDR ID Number
 EPA ID Number

Database(s)

ANTHONY'S FISH GROTTO (Continued)

U001572814

Storage Method: Not reported
 Haz Waste Hauler: Not reported
 Waste Desc: Not reported
 Carcinogen: No

SAN DIEGO CO. SAM:

Case Number: H02844-001
 Agency: DEH Site Assessment & Mitigation
Funding: Private - VAP
 FType: Soils Only
 FStatus: 9
 Date: 12/19/1986
 Date Began: 8/20/1986

14

**TRUST REAL ESTATE SERVICES
 5225 LOVELOCK ST
 SAN DIEGO, CA 92110**

**SLIC
 SWEEPS UST
 San Diego Co. HMMD
 HAZNET
 SAN DIEGO CO. SAM**

**S104749746
 N/A**

SLIC:

Region: STATE
Facility Status: Completed - Case Closed
 Status Date: 1986-12-19 00:00:00
 Global Id: T0607303042
 Lead Agency: SAN DIEGO COUNTY LOP
 Lead Agency Case Number: H21202-001
 Latitude: 32.7648381
 Longitude: -117.2027542
 Case Type: Cleanup Program Site
 Case Worker: VC
 Local Agency: Not reported
 RB Case Number: 9UT79
 File Location: Local Agency
 Potential Media Affected: Not reported
 Potential Contaminants of Concern: Not reported
 Site History: Not reported

[Click here to access the California GeoTracker records for this facility:](#)

SWEEPS UST:

Status: A
 Comp Number: 21202
 Number: 9
 Board Of Equalization: 44-023479
 Ref Date: Not reported
 Act Date: 06-26-92
 Created Date: 02-29-88
 Tank Status: Not reported
 Owner Tank Id: Not reported
 Swrcb Tank Id: Not reported
 Actv Date: Not reported
 Capacity: Not reported
 Tank Use: Not reported
 Stg: Not reported
 Content: Not reported

MAP FINDINGS

Map ID
 Direction
 Distance
 Distance (ft.)Site

EDR ID Number
 EPA ID Number

Database(s)

TRUST REAL ESTATE SERVICES (Continued)

S104749746

Number Of Tanks: Not reported
 Status: Not reported
 Comp Number: 21202
 Number: Not reported
 Board Of Equalization: 44-023479
 Ref Date: Not reported
 Act Date: Not reported
 Created Date: Not reported
 Tank Status: Not reported
 Owner Tank Id: Not reported
 Swrcb Tank Id: 37-000-021202-000001
 Actv Date: Not reported
 Capacity: 1000
 Tank Use: M.V. FUEL
 Stg: PRODUCT
 Content: REG UNLEADED
 Number Of Tanks: 2

Status: Not reported
 Comp Number: 21202
 Number: Not reported
 Board Of Equalization: 44-023479
 Ref Date: Not reported
 Act Date: Not reported
 Created Date: Not reported
 Tank Status: Not reported
 Owner Tank Id: Not reported
 Swrcb Tank Id: 37-000-021202-000002
 Actv Date: Not reported
 Capacity: 500
 Tank Use: M.V. FUEL
 Stg: PRODUCT
 Content: LEADED
 Number Of Tanks: Not reported

San Diego Co. HMMMD:

Facility ID: 121202
 Inactive Indicator: Active
 Business Code: Not reported
 SIC: Not reported
 Permit Expiration: Not reported
 Owner: CALIF FIRST BANK AT0491
 2nd Name: Not reported
 Mailing Address: P O BOX 109
 Mailing City,St,Zip: SAN DIEGO, CA 92112
 Map Code/Business Plan on File: Not reported
 Corporate Code: Not reported
 Fire Dept District: San Diego
 Census Tract Number: 91.06
 EPA ID: Not reported
 Gas Station: Not reported
 Inspection Date: Not reported
 Reinspection Date: Not reported
 Inspector Name: Not reported
 Violation Notice Issued: Not reported
 Facility Contact: Not reported

MAP FINDINGS

Map ID
 Direction
 Distance
 Distance (ft.)Site

EDR ID Number
 EPA ID Number

Database(s)

TRUST REAL ESTATE SERVICES (Continued)

S104749746

Delinquent Flag: Not Delinquent
 Last Update: 08/30/10
 Last Delinquent Letter: Not reported
 Delinquent Comment: Not reported
 Last Letter Type: Not reported
 Property Owner: WEBER ROY TR&WEBER ADEL C TR
 Property Address: 215 BAY BLVD
 Property City,St,Zip: CHULA VISTA, CA 91910
 Tank Owner: CALIF FIRST BANK AT0491
 Tank Address: P O BOX 109
 Tank City,St,Zip: San Diego, CA 92112
 Business Plan Acceptance Date: Not reported
 Reinspection Date Y2K Compatible: Not reported
 Facility Phone: 619-230-4650

HMMD DISCLOSURE INVENTORY:

Item Number: Not reported
 Chemical Name: Not reported
 Case Number: Not reported
 Quantity Stored At One Time: Not reported
 Quantity Stored at One Time: Not reported
 Annual Quantity String: Not reported
 Annual Quantity String: Not reported
 Measurement Units: Not reported
 Carcinogen: No
 1st Hazard Category: Not reported
 2nd Hazard Category: Not reported

HMMD UNDERGROUND TANKS:

Tank Number: T001
 Tank ID Number: AT0499-1
 Waste or Product: 1000
 Tank Contents: Not reported

Tank Number: T002
 Tank ID Number: AT0499-2
 Waste or Product: 500
 Tank Contents: Not reported

HMMD VIOLATIONS:

Inspection Date: Not reported
 Waste Code: Not reported
 Occurrences: Not reported
 Item Number: Not reported

HMMD WASTE STREAMS:

Inspection Date: Not reported
 Waste Item #: Not reported
 Waste Code: Not reported
 Waste Name: Not reported
 Qnty at Inspection: Not reported
 Quantity String: Not reported
 Annual Qty: Not reported
 Annual Qty String: Not reported
 Measurement Unit: Not reported
 Treatment Method: Not reported

MAP FINDINGS

Map ID
 Direction
 Distance
 Distance (ft.)Site

EDR ID Number
 EPA ID Number

Database(s)

TRUST REAL ESTATE SERVICES (Continued)

S104749746

Storage Method: Not reported
 Haz Waste Hauler: Not reported
 Waste Desc: Not reported
 Carcinogen: No

HAZNET:

Gepaid: CAC001438464
 Contact: RICHARD HERRMAN
 Telephone: 0000000000
 Facility Addr2: Not reported
 Mailing Name: Not reported
 Mailing Address: 5225 LOVELOCK ST
 Mailing City,St,Zip: SAN DIEGO, CA 921120000
 Gen County: San Diego
 TSD EPA ID: CAD009007626
 TSD County: Los Angeles
 Waste Category: Asbestos-containing waste
 Disposal Method: Disposal, Land Fill
 Tons: .8428
 Facility County: San Diego

SAN DIEGO CO. SAM:

Case Number: H21202-001
 Agency: DEH Site Assessment & Mitigation
Funding: Private - VAP
 FType: Soils Only
 FStatus: 9
 Date: 12/19/1986
 Date Began: 6/26/1986

14

CUBIC
5225-5255 LOVELOCK ST
SAN DIEGO, CA 92110

LUST S102428521
N/A

LUST REG 9:

Region: 9
 Status: Case Closed
 Case Number: 9UT79
 Local Case: H21202-001
 Substance: 0
 Qty Leaked: 0
 Abate Method: Not reported
 Local Agency: San Diego
 How Found: Other Means
 How Stopped: Close Tank
 Source: Tank
 Cause: Corrosion
 Lead Agency: Local Agency
 Case Type: Soil only
 Date Found: 06/19/1986
 Date Stopped: / /
 Confirm Date: / /
 Submit Workplan: Not reported
 Prelim Assess: / /
 Desc Pollution: Not reported
 Remed Plan: / /

MAP FINDINGS

Map ID
 Direction
 Distance
 Distance (ft.)Site

EDR ID Number
 EPA ID Number

Database(s)

CUBIC (Continued)

S102428521

Remed Action: Not reported
 Began Monitor: Not reported
 Release Date: 06/26/1986
 Enforce Date: Not reported
 Closed Date: 10/24/86
 Enforce Type: Not reported
 Pilot Program: LOP
 Basin Number: 906.50
 GW Depth: Not reported
 Beneficial Use: Not reported
 NPDES Number: Not reported
 Priority: Low priority. Priority ranking can change over time.
 File Dispn: File discarded, case closed
 Interim Remedial Actions: Yes
 Cleanup and Abatement order Number: Not reported
 Waste Discharge Requirement Number: Not reported

14

**PAPER RECOVERY INC.
 5222 LOVELOCK ST
 SAN DIEGO, CA 92110**

**NPDES
 HIST CORTESE
 LUST
 SWEEPS UST
 DRYCLEANERS
 San Diego Co. HMMD
 SAN DIEGO CO. SAM**

**S104160542
 N/A**

NPDES:

Npdes Number: Not reported
 Facility Status: Terminated
 Agency Id: 148129
 Region: 9
 Regulatory Measure Id: 291289
 Order No: 97-03-DWQ
 Regulatory Measure Type: Storm water industrial
 Place Id: 627498
 WDID: 9 371014911
 Program Type: INDSTW
 Adoption Date Of Regulatory Measure: Not reported
 Effective Date Of Regulatory Measure: 1999-01-20 00:00:00
 Expiration Date Of Regulatory Measure: Not reported
 Termination Date Of Regulatory Measure: 2008-12-30 00:00:00
 Discharge Name: Paper Recovery of San Diego
 Discharge Address: Not reported
 Discharge City: Not reported
 Discharge State: Not reported
 Discharge Zip: Not reported

CORTESE:

Region: CORTESE
 Facility County Code: 37
 Reg By: LTNKA
 Reg Id: 9UT1845

LUST:

Region: STATE
 Global Id: T0607300630
 Latitude: 32.765232
 Longitude: -117.20259

MAP FINDINGS

Map ID
 Direction
 Distance
 Distance (ft.)Site

EDR ID Number

Database(s) EPA ID Number

PAPER RECOVERY INC. (Continued)

S104160542

Case Type: LUST Cleanup Site
 Status: Completed - Case Closed
 Status Date: 1991-05-30 00:00:00
 Lead Agency: SAN DIEGO COUNTY LOP
 Case Worker: NS
 Local Agency: SAN DIEGO COUNTY LOP
 RB Case Number: 9UT1845
 LOC Case Number: H00518-001
 File Location: Local Agency
 Potential Media Affect: Soil
 Potential Contaminants of Concern: Diesel
 Site History: Not reported

[Click here to access the California GeoTracker records for this facility:](#)

LUST REG 9:

Region: 9
 Status: Case Closed
 Case Number: 9UT1845
 Local Case: H00518-001
 Substance: Diesel
 Qty Leaked: Not reported
 Abate Method: Not reported
 Local Agency: San Diego
 How Found: Other Means
 How Stopped: Other Means
 Source: Unknown
 Cause: Unknown
 Lead Agency: Local Agency
 Case Type: Other ground water affected
 Date Found: 10/30/1990
 Date Stopped: 10/30/1990
 Confirm Date: 11/09/1990
 Submit Workplan: 11/9/90
 Prelim Assess: / /
 Desc Pollution: Not reported
 Remed Plan: / /
 Remed Action: Not reported
 Began Monitor: Not reported
 Release Date: 10/30/1990
 Enforce Date: Not reported
 Closed Date: 5/30/91
 Enforce Type: Not reported
 Pilot Program: LOP
 Basin Number: 907.11
 GW Depth: 30
 Beneficial Use: No Beneficial groundwater use
 NPDES Number: Not reported
 Priority: Low priority. Priority ranking can change over time.
 File Dispn: File discarded, case closed
 Interim Remedial Actions: No
 Cleanup and Abatement order Number: Not reported
 Waste Discharge Requirement Number: Not reported

SWEEPS UST:

Status: Not reported

MAP FINDINGS

Map ID
 Direction
 Distance
 Distance (ft.)Site

EDR ID Number
 EPA ID Number

Database(s)

PAPER RECOVERY INC. (Continued)

S104160542

Comp Number: 518
 Number: Not reported
 Board Of Equalization: 44-021566
 Ref Date: Not reported
 Act Date: Not reported
 Created Date: Not reported
 Tank Status: Not reported
 Owner Tank Id: Not reported
 Swrcb Tank Id: 37-000-000518-000001
 Actv Date: Not reported
 Capacity: 550
 Tank Use: M.V. FUEL
 Stg: PRODUCT
 Content: OTHER
 Number Of Tanks: 1

DRYCLEANERS:

EPA Id: CAL000258884
 NAICS Code: 514199
 NAICS Description: All Other Information Services
 SIC Code: 7389
 SIC Description: Business Services, NEC (stock photo agencies, press clipping services)
 Create Date: 9/9/2002 11:02:00 AM
 Facility Active: Yes
 Inactive Date: Not reported
 Facility Addr2: Not reported
 Mailing Name: Not reported
 Mailing Address: 5222 LOVELOCK ST
 Mailing Address 2: Not reported
 Mailing State: CA
 Mailing Zip: 921100000
 Region Code: 4
 Owner Name: RECALL SECURE DESTRUCTION SERVICE
 Owner Address: 5222 LOVELOCK ST
 Owner Address 2: Not reported
 Owner Telephone: 6196887979
 Contact Name: ROBERTO LOERA ASST. OPS MGR
 Contact Address: 5222 LOVELOCK ST
 Contact Address 2: Not reported
 Contact Telephone: 6197261782

San Diego Co. HMMD:

Facility ID: 100518
 Inactive Indicator: Active
 Business Code: 6HK03
 SIC: Not reported
 Permit Expiration: Not reported
 Owner: MORENA DISTRICT ASSOCIATES
 2nd Name: Not reported
 Mailing Address: 5222 LOVELOCK ST
 Mailing City,St,Zip: SAN DIEGO, CA 92110
 Map Code/Business Plan on File: Not reported
 Corporate Code: Not reported
 Fire Dept District: Not reported
 Census Tract Number: 91.06
 EPA ID: Not reported

MAP FINDINGS

Map ID
 Direction
 Distance
 Distance (ft.)Site

EDR ID Number
 EPA ID Number

Database(s)

PAPER RECOVERY INC. (Continued)

S104160542

Gas Station: Not reported
 Inspection Date: 07/17/90
 Reinspection Date: Not reported
 Inspector Name: LEGACY
 Violation Notice Issued: Not reported
 Facility Contact: GARY MCGRATH
 Delinquent Flag: Not Delinquent
 Last Update: 08/30/10
 Last Delinquent Letter: Not reported
 Delinquent Comment: Not reported
 Last Letter Type: Not reported
 Property Owner: GAULT FAMILY TRUST 08-18-87
 Property Address: P O BOX 8026
 Property City,St,Zip: RANCHO SANTA FE, CA 92067
 Tank Owner: MORENA DISTRICT ASSOCIATES
 Tank Address: 5222 LOVELOCK ST
 Tank City,St,Zip: San Diego, CA 92110
 Business Plan Acceptance Date: Not reported
 Reinspection Date Y2K Compatible: Not reported
 Facility Phone: 619-291-5257

HMMD DISCLOSURE INVENTORY:

Item Number: Not reported
 Chemical Name: Not reported
 Case Number: Not reported
 Quantity Stored At One Time: Not reported
 Quantity Stored at One Time: Not reported
 Annual Quantity String: Not reported
 Annual Quantity String: Not reported
 Measurement Units: Not reported
 Carcinogen: No
 1st Hazard Category: Not reported
 2nd Hazard Category: Not reported

HMMD UNDERGROUND TANKS:

Tank Number: T001
 Tank ID Number: 1
 Waste or Product: 550
 Tank Contents: Not reported

HMMD VIOLATIONS:

Inspection Date: 01/17/89
 Waste Code: Not reported
 Occurrences: Not reported
 Item Number: 3016

Inspection Date: 01/17/89
 Waste Code: Not reported
 Occurrences: Not reported
 Item Number: 3017

Inspection Date: 01/17/89
 Waste Code: Not reported
 Occurrences: Not reported
 Item Number: 3018

MAP FINDINGS

Map ID
 Direction
 Distance
 Distance (ft.)Site

EDR ID Number
 EPA ID Number

Database(s)

PAPER RECOVERY INC. (Continued)

S104160542

HMMD WASTE STREAMS:

Inspection Date: Not reported
 Waste Item #: Not reported
 Waste Code: Not reported
 Waste Name: Not reported
 Qnty at Inspection: Not reported
 Quantity String: Not reported
 Annual Qty: Not reported
 Annual Qty String: Not reported
 Measurement Unit: Not reported
 Treatment Method: Not reported
 Storage Method: Not reported
 Haz Waste Hauler: Not reported
 Waste Desc: Not reported
 Carcinogen: No

SAN DIEGO CO. SAM:

Case Number: H00518-001
 Agency: DEH Site Assessment & Mitigation
Funding: LOP - Federal Fund
 FType: Soils Only
 FStatus: 9
 Date: 5/30/1991
 Date Began: 10/30/1990

15

**SLS, INC.
 960 SHERMAN ST
 SAN DIEGO, CA 92110**

**HIST CORTESE
 San Diego Co. HMMD
 HAZNET
 SAN DIEGO CO. SAM**

**S103988224
 N/A**

CORTESE:

Region: CORTESE
 Facility County Code: 37
 Reg By: LTNKA
 Reg Id: 9UT465

San Diego Co. HMMD:

Facility ID: 121164
 Inactive Indicator: Active
 Business Code: 6HK18
 SIC: Not reported
 Permit Expiration: Not reported
 Owner: SEARS LOGISTICS SERVICES, INC.
 2nd Name: Not reported
 Mailing Address: 960 SHERMAN ST
 Mailing City,St,Zip: SAN DIEGO, CA 92110
 Map Code/Business Plan on File: Not reported
 Corporate Code: Not reported
 Fire Dept District: San Diego
 Census Tract Number: 91.06
 EPA ID: Not reported
 Gas Station: Not reported
 Inspection Date: 11/20/00
 Reinspection Date: Not reported
 Inspector Name: LEGACY

MAP FINDINGS

Map ID
 Direction
 Distance
 Distance (ft.)Site

EDR ID Number
 EPA ID Number

Database(s)

SLS, INC. (Continued)

S103988224

Violation Notice Issued: Not reported
 Facility Contact: DARRELL HARGROVE
 Delinquent Flag: Not Delinquent
 Last Update: 08/30/10
 Last Delinquent Letter: Not reported
 Delinquent Comment: Not reported
 Last Letter Type: Not reported
 Property Owner: TERMINAL FREIGHT HANDLING CO <
 Property Address: 3333 BEVERLY RD
 Property City,St,Zip: HOFFMAN ESTATES, IL 60179
 Tank Owner: SEARS & ROEBUCK
 Tank Address: 960 SHERMAN ST
 Tank City,St,Zip: San Diego, CA 92110
 Business Plan Acceptance Date: Not reported
 Reinspection Date Y2K Compatible: Not reported
 Facility Phone: 619-692-5117

HMMD DISCLOSURE INVENTORY:

Item Number: Not reported
 Chemical Name: Not reported
 Case Number: Not reported
 Quantity Stored At One Time: Not reported
 Quantity Stored at One Time: Not reported
 Annual Quantity String: Not reported
 Annual Quantity String: Not reported
 Measurement Units: Not reported
 Carcinogen: No
 1st Hazard Category: Not reported
 2nd Hazard Category: Not reported

HMMD UNDERGROUND TANKS:

Tank Number: T001
 Tank ID Number: Not reported
 Waste or Product: 500
 Tank Contents: Not reported

HMMD VIOLATIONS:

Inspection Date: 11/20/00
 Waste Code: Not reported
 Occurrences: Not reported
 Item Number: 5657

 Inspection Date: 10/04/96
 Waste Code: Not reported
 Occurrences: Not reported
 Item Number: 1145

 Inspection Date: 10/04/96
 Waste Code: Not reported
 Occurrences: Not reported
 Item Number: 1146

 Inspection Date: 08/20/98
 Waste Code: Not reported
 Occurrences: Not reported
 Item Number: 2845

MAP FINDINGS

Map ID
 Direction
 Distance
 Distance (ft.)Site

EDR ID Number

Database(s) EPA ID Number

SLS, INC. (Continued)

S103988224

Inspection Date: 08/20/98
 Waste Code: Not reported
 Occurrences: Not reported
 Item Number: 2846

Inspection Date: 08/20/98
 Waste Code: Not reported
 Occurrences: Not reported
 Item Number: 2847

Inspection Date: 08/20/98
 Waste Code: Not reported
 Occurrences: Not reported
 Item Number: 2848

Inspection Date: 08/20/98
 Waste Code: Not reported
 Occurrences: Not reported
 Item Number: 2849

Inspection Date: 08/20/98
 Waste Code: Not reported
 Occurrences: Not reported
 Item Number: 2850

HMMD WASTE STREAMS:

Inspection Date: Not reported
 Waste Item #: Not reported
 Waste Code: Not reported
 Waste Name: Not reported
 Qnty at Inspection: Not reported
 Quantity String: Not reported
 Annual Qty: Not reported
 Annual Qty String: Not reported
 Measurement Unit: Not reported
 Treatment Method: Not reported
 Storage Method: Not reported
 Haz Waste Hauler: Not reported
 Waste Desc: Not reported
 Carcinogen: No

Facility ID: 207164
 Inactive Indicator: Active
 Business Code: 6HK70
 SIC: Not reported
 Permit Expiration: Not reported
 Owner: SEARS HOLDINGS CORP
 2nd Name: ATTN: MIKE OLSEN
 Mailing Address: 3333 BEVERLY RD B5-3
 Mailing City,St,Zip: HOFFMAN ESTATES, IL 60179
 Map Code/Business Plan on File: Not reported
 Corporate Code: Not reported
 Fire Dept District: San Diego
 Census Tract Number: 91.06
 EPA ID: Not reported
 Gas Station: Not reported

MAP FINDINGS

Map ID
 Direction
 Distance
 Distance (ft.)Site

EDR ID Number
 EPA ID Number

Database(s)

SLS, INC. (Continued)

S103988224

Inspection Date: 05/10/10
 Reinspection Date: Not reported
 Inspector Name: SINGMANS
 Violation Notice Issued: Not reported
 Facility Contact: JUAN OCHOA/GM
 Delinquent Flag: Not Delinquent
 Last Update: 08/30/10
 Last Delinquent Letter: Not reported
 Delinquent Comment: Not reported
 Last Letter Type: Not reported
 Property Owner: TERMINAL FREIGHT HANDLING CO <
 Property Address: 3333 BEVERLY RD
 Property City,St,Zip: HOFFMAN ESTATES, IL 60179
 Tank Owner: Not reported
 Tank Address: Not reported
 Tank City,St,Zip: Not reported
 Business Plan Acceptance Date: Not reported
 Reinspection Date Y2K Compatible: 11/10/11
 Facility Phone: 619-692-5115

HMMD DISCLOSURE INVENTORY:

Item Number: LEA
 Chemical Name: LEAD ACID BATTERIES
 Case Number: Not reported
 Quantity Stored At One Time: Not reported
 Quantity Stored at One Time: Not reported
 Annual Quantity String: Not reported
 Annual Quantity String: Not reported
 Measurement Units: Not reported
 Carcinogen: No
 1st Hazard Category: REACTIVE
 2nd Hazard Category: EXTREMELY HAZARDOUS

Item Number: PRO
 Chemical Name: PROPANE
 Case Number: 74-98-6
 Quantity Stored At One Time: Not reported
 Quantity Stored at One Time: Not reported
 Annual Quantity String: Not reported
 Annual Quantity String: Not reported
 Measurement Units: Not reported
 Carcinogen: No
 1st Hazard Category: FIRE
 2nd Hazard Category: PRESSURE RELEASE

HMMD UNDERGROUND TANKS:

Tank Number: Not reported
 Tank ID Number: Not reported
 Waste or Product: Not reported
 Tank Contents: Not reported

HMMD VIOLATIONS:

Inspection Date: Not reported
 Waste Code: Not reported
 Occurrences: Not reported
 Item Number: Not reported

MAP FINDINGS

Map ID
 Direction
 Distance
 Distance (ft.)Site

EDR ID Number

Database(s) EPA ID Number

SLS, INC. (Continued)

S103988224

HMMD WASTE STREAMS:

Inspection Date: Not reported
 Waste Item #: Not reported
 Waste Code: Not reported
 Waste Name: Not reported
 Qnty at Inspection: Not reported
 Quantity String: Not reported
 Annual Qty: Not reported
 Annual Qty String: Not reported
 Measurement Unit: Not reported
 Treatment Method: Not reported
 Storage Method: Not reported
 Haz Waste Hauler: Not reported
 Waste Desc: Not reported
 Carcinogen: No

HAZNET:

Gepaid: CAC001085168
 Contact: SLS, INC.
 Telephone: 0000000000
 Facility Addr2: Not reported
 Mailing Name: Not reported
 Mailing Address: 3333 BEVERLY RD
 Mailing City,St,Zip: HOFFMAN ESTATES, IL 601790000
 Gen County: San Diego
 TSD EPA ID: CAD009007626
 TSD County: Los Angeles
 Waste Category: Asbestos-containing waste
 Disposal Method: Disposal, Land Fill
 Tons: 4.2140
 Facility County: San Diego

Gepaid: CAC001085168
 Contact: SLS, INC.
 Telephone: 0000000000
 Facility Addr2: Not reported
 Mailing Name: Not reported
 Mailing Address: 3333 BEVERLY RD
 Mailing City,St,Zip: HOFFMAN ESTATES, IL 601790000
 Gen County: San Diego
 TSD EPA ID: CAD028409019
 TSD County: Los Angeles
 Waste Category: Other organic solids
 Disposal Method: Transfer Station
 Tons: .3750
 Facility County: San Diego

SAN DIEGO CO. SAM:

Case Number: H21164-001
 Agency: DEH Site Assessment & Mitigation
Funding: Private - VAP
 FType: Soils Only
 FStatus: 9
 Date: 12/18/1986
 Date Began: 12/2/1986

MAP FINDINGS

Map ID
 Direction
 Distance
 Distance (ft.)Site

EDR ID Number
 EPA ID Number

Database(s)

15 SEARS ROBUCK AND COMPANY
 960 SHERMAN ST
 SAN DIEGO, CA 92110

LUST S102436651
 SLIC N/A
 SWEEPS UST
 HAZNET

LUST REG 9:

Region: 9
 Status: Case Closed
 Case Number: 9UT465
 Local Case: H21164-001
 Substance: 0
 Qty Leaked: 0
 Abate Method: Not reported
 Local Agency: San Diego
 How Found: Tank Closure
 How Stopped: Close Tank
 Source: Tank
 Cause: Corrosion
 Lead Agency: Local Agency
 Case Type: Soil only
 Date Found: 11/21/1986
 Date Stopped: 11/21/1986
 Confirm Date: / /
 Submit Workplan: Not reported
 Prelim Assess: / /
 Desc Pollution: Not reported
 Remed Plan: / /
 Remed Action: Not reported
 Began Monitor: Not reported
 Release Date: 12/02/1986
 Enforce Date: Not reported
 Closed Date: 12/23/86
 Enforce Type: Not reported
 Pilot Program: LOP
 Basin Number: 908.10
 GW Depth: Not reported
 Beneficial Use: Not reported
 NPDES Number: Not reported
 Priority: Low priority. Priority ranking can change over time.
 File Disp: File discarded, case closed
 Interim Remedial Actions: Yes
 Cleanup and Abatement order Number: Not reported
 Waste Discharge Requirement Number: Not reported

SLIC:

Region: STATE
Facility Status: Completed - Case Closed
 Status Date: 1986-12-18 00:00:00
 Global Id: T0607302767
 Lead Agency: SAN DIEGO COUNTY LOP
 Lead Agency Case Number: H21164-001
 Latitude: 32.765042
 Longitude: -117.200324
 Case Type: Cleanup Program Site
 Case Worker: VC
 Local Agency: Not reported
 RB Case Number: 9UT465
 File Location: Local Agency
 Potential Media Affected: Not reported

MAP FINDINGS

Map ID
 Direction
 Distance
 Distance (ft.)Site

EDR ID Number
 EPA ID Number

Database(s)

SEARS ROBUCK AND COMPANY (Continued)

S102436651

Potential Contaminants of Concern: Not reported
 Site History: Not reported

[Click here to access the California GeoTracker records for this facility:](#)

SWEEPS UST:

Status: A
 Comp Number: 21164
 Number: 9
 Board Of Equalization: 44-023465
 Ref Date: Not reported
 Act Date: 06-26-92
 Created Date: 02-29-88
 Tank Status: Not reported
 Owner Tank Id: Not reported
 Swrcb Tank Id: Not reported
 Actv Date: Not reported
 Capacity: Not reported
 Tank Use: Not reported
 Stg: Not reported
 Content: Not reported
 Number Of Tanks: Not reported

Status: Not reported
 Comp Number: 21164
 Number: Not reported
 Board Of Equalization: 44-023465
 Ref Date: Not reported
 Act Date: Not reported
 Created Date: Not reported
 Tank Status: Not reported
 Owner Tank Id: Not reported
 Swrcb Tank Id: 37-000-021164-000001
 Actv Date: Not reported
 Capacity: 500
 Tank Use: M.V. FUEL
 Stg: PRODUCT
 Content: REG UNLEADED
 Number Of Tanks: 1

HAZNET:

Gepaid: CAC002560554
 Contact: LUCIANO VILLAGRAN
 Telephone: 6196925117
 Facility Addr2: Not reported
 Mailing Name: Not reported
 Mailing Address: 960 SHERMAN ST
 Mailing City,St,Zip: SAN DIEGO, CA 92110
 Gen County: San Diego
 TSD EPA ID: CAT080033681
 TSD County: San Diego
 Waste Category: Adhesives
 Disposal Method: Disposal, Land Fill
 Tons: 9.17
 Facility County: San Diego

MAP FINDINGS

Map ID
 Direction
 Distance
 Distance (ft.)Site

EDR ID Number
 EPA ID Number

Database(s)

SEARS ROBUCK AND COMPANY (Continued)

S102436651

Gepaid: CAC002560554
 Contact: LUCIANO VILLAGRAN
 Telephone: 6196925117
 Facility Addr2: Not reported
 Mailing Name: Not reported
 Mailing Address: 960 SHERMAN ST
 Mailing City,St,Zip: SAN DIEGO, CA 92110
 Gen County: San Diego
 TSD EPA ID: CAT080033681
 TSD County: San Diego
 Waste Category: Other organic solids
 Disposal Method: Disposal, Land Fill
 Tons: 0.15
 Facility County: San Diego

Gepaid: CAC002560554
 Contact: LUCIANO VILLAGRAN
 Telephone: 6196925117
 Facility Addr2: Not reported
 Mailing Name: Not reported
 Mailing Address: 960 SHERMAN ST
 Mailing City,St,Zip: SAN DIEGO, CA 92110
 Gen County: San Diego
 TSD EPA ID: CAT080013352
 TSD County: San Diego
 Waste Category: Off-specification, aged, or surplus organics
 Disposal Method: Recycler
 Tons: 0.03
 Facility County: San Diego

**16 POLICE DEPARTMENT
 5215 GAINES ST
 SAN DIEGO, CA 92110**

**HIST UST U001572858
 HAZNET N/A**

HIST UST:
 Region: STATE
 Facility ID: 00000024479
 Facility Type: Gas Station
 Other Type: Not reported
 Total Tanks: 0005
 Contact Name: BUDDY CARROLL
 Telephone: 6192367318
 Owner Name: CITY OF SAN DIEGO
 Owner Address: 1222 FIRST AVE., CITY OPERATIO
 Owner City,St,Zip: SAN DIEGO, CA 92101

Tank Num: 001
 Container Num: 1
 Year Installed: 1984
 Tank Capacity: 00010000
 Tank Used for: PRODUCT
 Type of Fuel: UNLEADED
 Tank Construction: Not reported
 Leak Detection: None

Tank Num: 002
 Container Num: 2
 Year Installed: 1984

MAP FINDINGS

Map ID
 Direction
 Distance
 Distance (ft.)Site

EDR ID Number

Database(s) EPA ID Number

POLICE DEPARTMENT (Continued)

U001572858

Tank Capacity: 00010000
 Tank Used for: PRODUCT
 Type of Fuel: UNLEADED
 Tank Construction: Not reported
 Leak Detection: None

Tank Num: 003
 Container Num: 3
 Year Installed: 1984
 Tank Capacity: 00003000
 Tank Used for: PRODUCT
 Type of Fuel: DIESEL
 Tank Construction: Not reported
 Leak Detection: None

Tank Num: 004
 Container Num: 4
 Year Installed: 1984
 Tank Capacity: 00001000
 Tank Used for: PRODUCT
 Type of Fuel: Not reported
 Tank Construction: Not reported
 Leak Detection: None

Tank Num: 005
 Container Num: 5
 Year Installed: 1984
 Tank Capacity: 00001000
 Tank Used for: WASTE
 Type of Fuel: WASTE OIL
 Tank Construction: Not reported
 Leak Detection: None

HAZNET:

Gepaid: CAL000017518
 Contact: STEVE SHIPKOWSKI
 Telephone: 6195258420
 Facility Addr2: Not reported
 Mailing Name: Not reported
 Mailing Address: 3940 FEDERAL BLVD
 Mailing City,St,Zip: SAN DIEGO, CA 921020000
 Gen County: San Diego
 TSD EPA ID: UTD981552177
 TSD County: 99
 Waste Category: Aqueous solution with less than 10% total organic residues
 Disposal Method: Not reported
 Tons: 0.01
 Facility County: Not reported

Gepaid: CAL000017518
 Contact: STEVE SHIPKOWSKI
 Telephone: 6195258420
 Facility Addr2: Not reported
 Mailing Name: Not reported
 Mailing Address: 3940 FEDERAL BLVD
 Mailing City,St,Zip: SAN DIEGO, CA 921020000
 Gen County: San Diego

MAP FINDINGS

Map ID
 Direction
 Distance
 Distance (ft.)Site

EDR ID Number

Database(s) EPA ID Number

POLICE DEPARTMENT (Continued)

U001572858

TSD EPA ID: UTD981552177
 TSD County: 99
 Waste Category: Aqueous solution with less than 10% total organic residues
 Disposal Method: Not reported
 Tons: 0.01
 Facility County: Not reported

Gepaid: CAL000017518
 Contact: STEVE SHIPKOWSKI
 Telephone: 6195258420
 Facility Addr2: Not reported
 Mailing Name: Not reported
 Mailing Address: 3940 FEDERAL BLVD
 Mailing City,St,Zip: SAN DIEGO, CA 921020000
 Gen County: San Diego

TSD EPA ID: UTD981552177
 TSD County: 99
 Waste Category: Aqueous solution with less than 10% total organic residues
 Disposal Method: Not reported
 Tons: 0.25
 Facility County: San Diego

Gepaid: CAL000017518
 Contact: STEVE SHIPKOWSKI
 Telephone: 6195276021
 Facility Addr2: Not reported
 Mailing Name: Haz Mat Mgmt Program
 Mailing Address: 9601 Ridgehaven Ct Ste 320
 Mailing City,St,Zip: SAN DIEGO, CA 921230000
 Gen County: San Diego
 TSD EPA ID: CAD044429835
 TSD County: Los Angeles
 Waste Category: Aqueous solution with less than 10% total organic residues
 Disposal Method: H141
 Tons: 0.075
 Facility County: San Diego

Gepaid: CAL000017518
 Contact: STEVE SHIPKOWSKI
 Telephone: 6195276021
 Facility Addr2: Not reported
 Mailing Name: Haz Mat Mgmt Program
 Mailing Address: 9601 Ridgehaven Ct Ste 320
 Mailing City,St,Zip: SAN DIEGO, CA 921230000
 Gen County: San Diego
 TSD EPA ID: UTD981552177
 TSD County: 99
 Waste Category: Off-specification, aged, or surplus organics
 Disposal Method: H04
 Tons: 0.1
 Facility County: San Diego

[Click this hyperlink](#) while viewing on your computer to access 16 additional CA_HAZNET: record(s) in the EDR Site Report.

MAP FINDINGS

Map ID			EDR ID Number
Direction			
Distance			
Distance (ft.)	Site	Database(s)	EPA ID Number

**16 SDCTY-POLICE WESTERN
5215 GAINES ST
SAN DIEGO, CA 92110**

**LUST U003789067
UST N/A
SWEEPS UST
San Diego Co. HMMD
SAN DIEGO CO. SAM**

LUST:

Region:	STATE
Global Id:	T0607303015
Latitude:	32.7641888
Longitude:	-117.1952692
Case Type:	LUST Cleanup Site
Status:	Open - Remediation
Status Date:	2010-03-23 00:00:00
Lead Agency:	SAN DIEGO COUNTY LOP
Case Worker:	TS
Local Agency:	SAN DIEGO COUNTY LOP
RB Case Number:	9UT759
LOC Case Number:	H01782-001
File Location:	Local Agency
Potential Media Affect:	Aquifer used for drinking water supply
Potential Contaminants of Concern:	Gasoline
Site History:	

The Western Division Police Station became operational around May 1984, and is currently utilized as a fueling station and maintenance garage. In late 1986, gasoline odors were reported in local bathrooms, and free floating product (gasoline) was reported in an abandoned sewer line leading to the site. The sewer line was subsequently plugged with concrete. In February 1987, it was determined that there was a leaking turbine pressure feed line from one of the five underground storage tanks at the site (UST #2), and an estimated 41,000 to 55,000 gallons of gasoline was released. An Official Notice was issued to the City of San Diego on February 25, 1987. Product extraction wells were installed at the site in 1987, and a vapor survey was conducted. In addition, the City operated a vapor extraction system (VES) at the site from approximately 1990 to 1997. An estimated 60,674 pounds of petroleum hydrocarbons were extracted from the site and destroyed by oxidation. Three of the five USTs were removed in 1998 (2 gas, one diesel), and during the tank removal activities, a reported 200 cubic yards of impacted soil was excavated. The other 2 USTs (waste oil and motor oil) were later removed. A total of 20 extraction and/or groundwater monitoring wells have been installed at the site between 1987 and 2007, along with soil borings, to help define the extent of soil and groundwater contamination at the site. Groundwater at the site is generally present at a depth of between approximately 11 to 17 feet below grade, with a west to southwest flow direction. The groundwater has designated beneficial uses, and some reported contaminant concentrations, including benzene and MTBE, exceed their respective Maximum Contaminant Levels (MCLs). The City of San Diego plans for the 2010/11 fiscal year include conducting further soil gas monitoring, conducting semiannual groundwater monitoring and sampling, and preparing a Corrective Action Plan (CAP) for site mitigation.

Click here to access the California GeoTracker records for this facility:

UST:

Global ID:	18593
Latitude:	32.76422

MAP FINDINGS

Map ID
 Direction
 Distance
 Distance (ft.)Site

EDR ID Number
 EPA ID Number

Database(s)

SDCTY-POLICE WESTERN (Continued)

U003789067

Longitude: -117.1951

SWEEPS UST:

Status: A
 Comp Number: 1782
 Number: 9
 Board Of Equalization: 44-021630
 Ref Date: Not reported
 Act Date: 06-26-92
 Created Date: 02-29-88
 Tank Status: A
 Owner Tank Id: Not reported
 Swrcb Tank Id: 37-000-001782-000001
 Actv Date: Not reported
 Capacity: 10000
 Tank Use: M.V. FUEL
 Stg: P
 Content: REG UNLEADED
 Number Of Tanks: 5

Status: A
 Comp Number: 1782
 Number: 9
 Board Of Equalization: 44-021630
 Ref Date: Not reported
 Act Date: 06-26-92
 Created Date: 02-29-88
 Tank Status: A
 Owner Tank Id: Not reported
 Swrcb Tank Id: 37-000-001782-000002
 Actv Date: Not reported
 Capacity: 10000
 Tank Use: M.V. FUEL
 Stg: P
 Content: REG UNLEADED
 Number Of Tanks: Not reported

Status: A
 Comp Number: 1782
 Number: 9
 Board Of Equalization: 44-021630
 Ref Date: Not reported
 Act Date: 06-26-92
 Created Date: 02-29-88
 Tank Status: A
 Owner Tank Id: Not reported
 Swrcb Tank Id: 37-000-001782-000003
 Actv Date: Not reported
 Capacity: 3000
 Tank Use: M.V. FUEL
 Stg: P
 Content: OTHER
 Number Of Tanks: Not reported

Status: A
 Comp Number: 1782
 Number: 9

MAP FINDINGS

Map ID
 Direction
 Distance
 Distance (ft.)Site

EDR ID Number
 EPA ID Number

Database(s)

SDCTY-POLICE WESTERN (Continued)

U003789067

Board Of Equalization: 44-021630
 Ref Date: Not reported
 Act Date: 06-26-92
 Created Date: 02-29-88
 Tank Status: A
 Owner Tank Id: Not reported
 Swrcb Tank Id: 37-000-001782-000004
 Actv Date: Not reported
 Capacity: 1000
 Tank Use: OIL
 Stg: P
 Content: Not reported
 Number Of Tanks: Not reported

Status: A
 Comp Number: 1782
 Number: 9
 Board Of Equalization: 44-021630
 Ref Date: Not reported
 Act Date: 06-26-92
 Created Date: 02-29-88
 Tank Status: A
 Owner Tank Id: Not reported
 Swrcb Tank Id: 37-000-001782-000005
 Actv Date: Not reported
 Capacity: 1000
 Tank Use: PETROLEUM
 Stg: W
 Content: Not reported
 Number Of Tanks: Not reported

San Diego Co. HMMD:

Facility ID: 101782
 Inactive Indicator: Active
 Business Code: 6HK24
 SIC: Not reported
 Permit Expiration: Not reported
 Owner: CITY OF SAN DIEGO
 2nd Name: AUTOMOTIVE MAINTENANCE DIVISIO
 Mailing Address: 3940 FEDERAL BL
 Mailing City,St,Zip: SAN DIEGO, CA 92102
 Map Code/Business Plan on File: Not reported
 Corporate Code: Not reported
 Fire Dept District: San Diego
 Census Tract Number: 91.07
 EPA ID: CAL000017518
 Gas Station: Not reported
 Inspection Date: 07/22/10
 Reinspection Date: Not reported
 Inspector Name: MMARQUEZ3
 Violation Notice Issued: Not reported
 Facility Contact: MICHAEL FRENCH
 Delinquent Flag: Not Delinquent
 Last Update: 08/30/10
 Last Delinquent Letter: Not reported
 Delinquent Comment: Not reported
 Last Letter Type: Not reported

MAP FINDINGS

Map ID
 Direction
 Distance
 Distance (ft.)Site

EDR ID Number
 EPA ID Number

Database(s)

SDCTY-POLICE WESTERN (Continued)

U003789067

Property Owner: CITY OF SAN DIEGO
 Property Address: Not reported
 Property City,St,Zip: 00000
 Tank Owner: CITY OF SAN DIEGO POLICE
 Tank Address: 2740 CAMINITO CHOLLA
 Tank City,St,Zip: San Diego, CA 92115
 Business Plan Acceptance Date: Not reported
 Reinspection Date Y2K Compatible: 07/22/11
 Facility Phone: 619-692-4840

HMMD DISCLOSURE INVENTORY:

Item Number: DIE
 Chemical Name: DIESEL FUEL
 Case Number: 68476-34-6
 Quantity Stored At One Time: Not reported
 Quantity Stored at One Time: Not reported
 Annual Quantity String: Not reported
 Annual Quantity String: Not reported
 Measurement Units: Not reported
 Carcinogen: No
 1st Hazard Category: FIRE
 2nd Hazard Category: Not reported

Item Number: MOT
 Chemical Name: MOTOR OIL UNDERGROUND TANK 101782 T008
 Case Number: Not reported
 Quantity Stored At One Time: Not reported
 Quantity Stored at One Time: Not reported
 Annual Quantity String: Not reported
 Annual Quantity String: Not reported
 Measurement Units: Not reported
 Carcinogen: No
 1st Hazard Category: Not reported
 2nd Hazard Category: Not reported

Item Number: PRO
 Chemical Name: PROPANE
 Case Number: 68476-85-7
 Quantity Stored At One Time: Not reported
 Quantity Stored at One Time: Not reported
 Annual Quantity String: Not reported
 Annual Quantity String: Not reported
 Measurement Units: Not reported
 Carcinogen: No
 1st Hazard Category: FIRE
 2nd Hazard Category: PRESSURE RELEASE

Item Number: REG
 Chemical Name: REGULAR UNLEADED UNDERGROUND TANK 101782 T006
 Case Number: Not reported
 Quantity Stored At One Time: Not reported
 Quantity Stored at One Time: Not reported
 Annual Quantity String: Not reported
 Annual Quantity String: Not reported
 Measurement Units: Not reported
 Carcinogen: No
 1st Hazard Category: FIRE
 2nd Hazard Category: Not reported

MAP FINDINGS

Map ID
 Direction
 Distance
 Distance (ft.)Site

EDR ID Number
 EPA ID Number

Database(s)

SDCTY-POLICE WESTERN (Continued)

U003789067

Item Number: REG
 Chemical Name: REGULAR UNLEADED UNDERGROUND TANK 101782 T007
 Case Number: Not reported
 Quantity Stored At One Time: Not reported
 Quantity Stored at One Time: Not reported
 Annual Quantity String: Not reported
 Annual Quantity String: Not reported
 Measurement Units: Not reported
 Carcinogen: No
 1st Hazard Category: FIRE
 2nd Hazard Category: Not reported

Item Number: VAR
 Chemical Name: VARIOUS LUBRICATING OILS OIL, LUBRICATING
 Case Number: 8002-05-9
 Quantity Stored At One Time: Not reported
 Quantity Stored at One Time: Not reported
 Annual Quantity String: Not reported
 Annual Quantity String: Not reported
 Measurement Units: Not reported
 Carcinogen: No
 1st Hazard Category: FIRE
 2nd Hazard Category: Not reported

HMMD UNDERGROUND TANKS:

Tank Number: T001
 Tank ID Number: 1
 Waste or Product: 10000
 Tank Contents: Not reported

Tank Number: T002
 Tank ID Number: 2
 Waste or Product: 10000
 Tank Contents: Not reported

Tank Number: T003
 Tank ID Number: 3
 Waste or Product: 3000
 Tank Contents: Not reported

Tank Number: T004
 Tank ID Number: 4
 Waste or Product: 1000
 Tank Contents: Not reported

Tank Number: T005
 Tank ID Number: 5
 Waste or Product: 1000
 Tank Contents: Not reported

Tank Number: T006
 Tank ID Number: NT2034/ RT
 Waste or Product: 10000
 Tank Contents: Not reported

Tank Number: T007
 Tank ID Number: NT2034/ RT

MAP FINDINGS

Map ID
 Direction
 Distance
 Distance (ft.)Site

EDR ID Number

Database(s) EPA ID Number

SDCTY-POLICE WESTERN (Continued)

U003789067

Waste or Product: 10000
 Tank Contents: Not reported

Tank Number: T008
 Tank ID Number: NT2034/ RT
 Waste or Product: 1000
 Tank Contents: Not reported

Tank Number: T009
 Tank ID Number: NT2034/ RT
 Waste or Product: 1000
 Tank Contents: Not reported

HMMD VIOLATIONS:

Inspection Date: 11/04/99
 Waste Code: Not reported
 Occurrences: Not reported
 Item Number: 5893

Inspection Date: 11/04/99
 Waste Code: Not reported
 Occurrences: Not reported
 Item Number: 5894

Inspection Date: 11/04/99
 Waste Code: Not reported
 Occurrences: Not reported
 Item Number: 5895

Inspection Date: 10/18/05
 Waste Code: Not reported
 Occurrences: Not reported
 Item Number: 0268

Inspection Date: 10/18/05
 Waste Code: Not reported
 Occurrences: Not reported
 Item Number: 0269

Inspection Date: 10/10/07
 Waste Code: Not reported
 Occurrences: Not reported
 Item Number: 6416

Inspection Date: 10/10/07
 Waste Code: Not reported
 Occurrences: Not reported
 Item Number: 6417

Inspection Date: 10/10/07
 Waste Code: Not reported
 Occurrences: Not reported
 Item Number: 6418

Inspection Date: 10/17/06
 Waste Code: Not reported
 Occurrences: Not reported

MAP FINDINGS

Map ID
 Direction
 Distance
 Distance (ft.)Site

EDR ID Number

Database(s) EPA ID Number

SDCTY-POLICE WESTERN (Continued)

U003789067

Item Number:	8265
Inspection Date:	10/17/06
Waste Code:	Not reported
Occurrences:	Not reported
Item Number:	8266
Inspection Date:	09/19/01
Waste Code:	Not reported
Occurrences:	Not reported
Item Number:	5629
Inspection Date:	09/18/02
Waste Code:	Not reported
Occurrences:	Not reported
Item Number:	7989
Inspection Date:	09/18/02
Waste Code:	Not reported
Occurrences:	Not reported
Item Number:	7990
Inspection Date:	09/18/02
Waste Code:	Not reported
Occurrences:	Not reported
Item Number:	7991
Inspection Date:	09/18/02
Waste Code:	Not reported
Occurrences:	Not reported
Item Number:	7992
Inspection Date:	09/18/02
Waste Code:	Not reported
Occurrences:	Not reported
Item Number:	7993
Inspection Date:	07/22/10
Waste Code:	Not reported
Occurrences:	Not reported
Item Number:	5989
Inspection Date:	07/22/10
Waste Code:	Not reported
Occurrences:	Not reported
Item Number:	5990
Inspection Date:	10/26/04
Waste Code:	Not reported
Occurrences:	Not reported
Item Number:	2083
Inspection Date:	10/26/04
Waste Code:	Not reported
Occurrences:	Not reported
Item Number:	2084

MAP FINDINGS

Map ID
 Direction
 Distance
 Distance (ft.)Site

EDR ID Number
 EPA ID Number

Database(s)

SDCTY-POLICE WESTERN (Continued)

U003789067

Inspection Date: 10/21/03
 Waste Code: Not reported
 Occurrences: Not reported
 Item Number: 1104

HMMD WASTE STREAMS:

Inspection Date: 07/22/10
 Waste Item #: 134
 Waste Code: 134
 Waste Name: AQUEOUS SOL'N W/LESS
 Qnty at Inspection: Not reported
 Quantity String: Not reported
 Annual Qty: 10
 Annual Qty String: 10
 Measurement Unit: GAL
 Treatment Method: 001 RECYCLE
 Storage Method: PLASTIC DRUM
 Haz Waste Hauler: 3354 OCEAN BLUE ENVIRONME
 Waste Desc: WATER WITH GASOLINE
 Carcinogen: No

Inspection Date: 07/22/10
 Waste Item #: 135
 Waste Code: 135
 Waste Name: UNSPECIFIED AQUEOUS
 Qnty at Inspection: 11
 Quantity String: 11
 Annual Qty: 44
 Annual Qty String: 44
 Measurement Unit: GAL
 Treatment Method: 001 RECYCLE
 Storage Method: PROCESSING EQUIPMENT
 Haz Waste Hauler: 3711 FRS ENVIRONMENTAL IN
 Waste Desc: AQUEOUS PARTS WASHER
 Carcinogen: No

Inspection Date: 07/22/10
 Waste Item #: 221
 Waste Code: 221
 Waste Name: WASTE OIL & MIXED OI
 Qnty at Inspection: 1000
 Quantity String: 1000
 Annual Qty: 950
 Annual Qty String: 950
 Measurement Unit: GAL
 Treatment Method: 001 RECYCLE
 Storage Method: UNGD TNK
 Haz Waste Hauler: 0015 ASBURY ENVIR. SERVIC
 Waste Desc: USED OIL
 Carcinogen: No

Inspection Date: 07/22/10
 Waste Item #: 223
 Waste Code: 223
 Waste Name: UNSPEC OIL CONTAININ
 Qnty at Inspection: 11
 Quantity String: 11

MAP FINDINGS

Map ID
 Direction
 Distance
 Distance (ft.)Site

EDR ID Number
 EPA ID Number

Database(s)

SDCTY-POLICE WESTERN (Continued)

U003789067

Annual Qty: 20
 Annual Qty String: 20
 Measurement Unit: LBS
 Treatment Method: 999 UNKNOWN
 Storage Method: CAN
 Haz Waste Hauler: 3354 OCEAN BLUE ENVIRONME
 Waste Desc: OILY DEBRIS
 Carcinogen: No

Inspection Date: 07/22/10
 Waste Item #: 342
 Waste Code: 342
 Waste Name: ORGANIC LIQUIDS W/ME
 Qnty at Inspection: 110
 Quantity String: 110
 Annual Qty: 160
 Annual Qty String: 160
 Measurement Unit: GAL
 Treatment Method: 001 RECYCLE
 Storage Method: METAL DRUM
 Haz Waste Hauler: 0015 ASBURY ENVIRONMENTAL
 Waste Desc: WST ANTIFREEZE & RECYCLED
 Carcinogen: No

Inspection Date: 07/22/10
 Waste Item #: 343
 Waste Code: 343
 Waste Name: UNSPEC ORGANIC LIQUI
 Qnty at Inspection: 20
 Quantity String: 20
 Annual Qty: 30
 Annual Qty String: 30
 Measurement Unit: LBS
 Treatment Method: 999 UNKNOWN
 Storage Method: METAL DRUM
 Haz Waste Hauler: 3354 OCEAN BLUE ENVIRONME
 Waste Desc: BRAKE FLUID
 Carcinogen: No

Inspection Date: 07/22/10
 Waste Item #: 444
 Waste Code: 444
 Waste Name: USED BATTERIES
 Qnty at Inspection: 400
 Quantity String: 400
 Annual Qty: 3000
 Annual Qty String: 3000
 Measurement Unit: LBS
 Treatment Method: 444 BATTERIES RECYCL
 Storage Method: BOX
 Haz Waste Hauler: 9997 UNREGISTERED HAZ WST
 Waste Desc: BATTERY SYSTEM
 Carcinogen: No

Inspection Date: 07/22/10
 Waste Item #: 860
 Waste Code: 860

MAP FINDINGS

Map ID
 Direction
 Distance
 Distance (ft.)Site

EDR ID Number
 EPA ID Number

Database(s)

SDCTY-POLICE WESTERN (Continued)

U003789067

Waste Name: UNIVERSAL WASTE CRTS
 Qnty at Inspection: 20
 Quantity String: 20
 Annual Qty: 40
 Annual Qty String: 40
 Measurement Unit: LBS
 Treatment Method: 001 RECYCLE
 Storage Method: BOX
 Haz Waste Hauler: 9999 SELF:SMALL QTY EXEMP
 Waste Desc: FLOURESCENT TUBES, CRTS,
 Carcinogen: No

Inspection Date: 07/22/10
 Waste Item #: 888
 Waste Code: 888
 Waste Name: USED OIL FILTERS
 Qnty at Inspection: 30
 Quantity String: 30
 Annual Qty: 260
 Annual Qty String: 260
 Measurement Unit: LBS
 Treatment Method: 888 FILTERS/METAL RE
 Storage Method: PLASTIC DRUM
 Haz Waste Hauler: 9999 SELF:SMALL QTY EXEMP
 Waste Desc: TO CENTRAL GARAGE
 Carcinogen: No

SAN DIEGO CO. SAM:

Case Number: H01782-001
 Agency: DEH Site Assessment & Mitigation
Funding: LOP - State Fund
 FType: Drinking Water Aquifer Impacted
 FStatus: 5
 Date: 11/30/1987
 Date Began: 11/16/1986

16

SDCTY - POLICE WESTERN FACILITY
5215 GAINES STREET
SAN DIEGO, CA 92110

RCRA-LQG 1007199710
CAD982009136

RCRA-LQG:

Date form received by agency: 04/10/1996
 Facility name: SDCTY - POLICE WESTERN FACILITY
 Facility address: 5215 GAINES STREET
 SAN DIEGO, CA 92110
 EPA ID: CAD982009136
 Contact: THEODORE OLSON
 Contact address: Not reported
 Not reported
 Contact country: Not reported
 Contact telephone: (619) 573-1266
 Contact email: Not reported
 EPA Region: 09
 Classification: Large Quantity Generator
 Description: Handler: generates 1,000 kg or more of hazardous waste during any calendar month; or generates more than 1 kg of acutely hazardous waste

MAP FINDINGS

Map ID
 Direction
 Distance
 Distance (ft.)Site

EDR ID Number
 EPA ID Number

Database(s)

SDCTY - POLICE WESTERN FACILITY (Continued)

1007199710

during any calendar month; or generates more than 100 kg of any residue or contaminated soil, waste or other debris resulting from the cleanup of a spill, into or on any land or water, of acutely hazardous waste during any calendar month; or generates 1 kg or less of acutely hazardous waste during any calendar month, and accumulates more than 1 kg of acutely hazardous waste at any time; or generates 100 kg or less of any residue or contaminated soil, waste or other debris resulting from the cleanup of a spill, into or on any land or water, of acutely hazardous waste during any calendar month, and accumulates more than 100 kg of that material at any time

Handler Activities Summary:

U.S. importer of hazardous waste: Unknown
 Mixed waste (haz. and radioactive): Unknown
 Recycler of hazardous waste: Unknown
 Transporter of hazardous waste: Unknown
 Treater, storer or disposer of HW: No
 Underground injection activity: Unknown
 On-site burner exemption: Unknown
 Furnace exemption: Unknown
 Used oil fuel burner: Unknown
 Used oil processor: Unknown
 User oil refiner: Unknown
 Used oil fuel marketer to burner: Unknown
 Used oil Specification marketer: Unknown
 Used oil transfer facility: Unknown
 Used oil transporter: Unknown
 Off-site waste receiver: Verified to be non-commercial

Violation Status: No violations found

16

**S.D.P.D. WESTERN DIVISION
 5212 GAINES ST
 SAN DIEGO, CA 92110**

**HIST CORTESE
 LUST**

**S101302000
 N/A**

CORTESE:

Region: CORTESE
 Facility County Code: 37
 Reg By: LTNKA
 Reg Id: 9UT759

LUST REG 9:

Region: 9
 Status: Remedial action (cleanup) Underway
 Case Number: 9UT759
 Local Case: H01782-001
 Substance: Unleaded Gasoline
 Qty Leaked: 50000
 Abate Method: Remove Free Product - remove floating product from water table
 Local Agency: San Diego
 How Found: Nuisance Conditions
 How Stopped: Close Tank
 Source: Piping
 Cause: Structure Failure
 Lead Agency: Local Agency
 Case Type: Aquifer affected
 Date Found: 02/19/1987
 Date Stopped: 02/20/1987

MAP FINDINGS

Map ID
 Direction
 Distance
 Distance (ft.)Site

EDR ID Number
 EPA ID Number

Database(s)

S.D.P.D. WESTERN DIVISION (Continued)

S101302000

Confirm Date: 02/25/1987
 Submit Workplan: Not reported
 Prelim Assess: 06/11/1987
 Desc Pollution: 9/15/87
 Remed Plan: 11/04/1987
 Remed Action: 12/22/88
 Began Monitor: Not reported
 Release Date: 02/25/1987
 Enforce Date: Not reported
 Closed Date: Not reported
 Enforce Type: Not reported
 Pilot Program: LOP
 Basin Number: 907.11
 GW Depth: ~9'
 Beneficial Use: Municipal groundwater use
 NPDES Number: Not reported
 Priority: 1B
 File Disp: Not reported
 Interim Remedial Actions: Yes
 Cleanup and Abatement order Number: Not reported
 Waste Discharge Requirement Number: Not reported

16

**CANTEEN OF SAN DIEGO INC.
 5444 NAPA ST
 SAN DIEGO, CA 92110**

**HIST UST U001572826
 N/A**

HIST UST:
 Region: STATE
 Facility ID: 00000011821
 Facility Type: Other
 Other Type: VENDINS/FOOD SERVICE
 Total Tanks: 0001
 Contact Name: C.L. LANDIS PRESIDENT
 Telephone: 6192989941
 Owner Name: R E HAZARD JR INC.
 Owner Address: 5404 NAPA ST
 Owner City,St,Zip: SAN DIEGO, CA 92110

Tank Num: 001
 Container Num: 2
 Year Installed: Not reported
 Tank Capacity: 00007500
 Tank Used for: PRODUCT
 Type of Fuel: REGULAR
 Tank Construction: Not reported
 Leak Detection: Visual

MAP FINDINGS

Map ID
 Direction
 Distance
 Distance (ft.)Site

EDR ID Number
 Database(s) EPA ID Number

16 **CANTEEN OF SAN DIEGO** **SWEEPS UST** **S105033376**
5444 NAPA ST **San Diego Co. HMMD** **N/A**
SAN DIEGO, CA 92110 **HAZNET**

SWEEPS UST:

Status: Not reported
 Comp Number: 4655
 Number: Not reported
 Board Of Equalization: Not reported
 Ref Date: Not reported
 Act Date: Not reported
 Created Date: Not reported
 Tank Status: Not reported
 Owner Tank Id: Not reported
 Swrcb Tank Id: 37-000-004655-000001
 Actv Date: Not reported
 Capacity: 7000
 Tank Use: M.V. FUEL
 Stg: PRODUCT
 Content: REG UNLEADED
 Number Of Tanks: 1

San Diego Co. HMMD:

Facility ID: 210959
 Inactive Indicator: Active
 Business Code: 6HK27
 SIC: Not reported
 Permit Expiration: Not reported
 Owner: PAUL JOSEPH HEGENER
 2nd Name: Not reported
 Mailing Address: 5444 NAPA ST
 Mailing City,St,Zip: San Diego, CA 92110
 Map Code/Business Plan on File: Not reported
 Corporate Code: Not reported
 Fire Dept District: San Diego
 Census Tract Number: 91.07
 EPA ID: CAL000343963
 Gas Station: Not reported
 Inspection Date: 06/29/09
 Reinspection Date: Not reported
 Inspector Name: SINGMANS
 Violation Notice Issued: Not reported
 Facility Contact: CLIFF LEEPER, MGR
 Delinquent Flag: Not Delinquent
 Last Update: 08/30/10
 Last Delinquent Letter: Not reported
 Delinquent Comment: Not reported
 Last Letter Type: Not reported
 Property Owner: HAZARD JR ENTERPRISES L P
 Property Address: 10951 SORRENTO VALLE
 Property City,St,Zip: SAN DIEGO, CA 92121
 Tank Owner: Not reported
 Tank Address: Not reported
 Tank City,St,Zip: Not reported
 Business Plan Acceptance Date: Not reported
 Reinspection Date Y2K Compatible: 12/29/10
 Facility Phone: 619-293-3300

HMMD DISCLOSURE INVENTORY:

MAP FINDINGS

Map ID
 Direction
 Distance
 Distance (ft.)Site

EDR ID Number

Database(s) EPA ID Number

CANTEEN OF SAN DIEGO (Continued)

S105033376

Item Number: ARG
 Chemical Name: ARGON / CO2
 Case Number: 7440-37-1
 Quantity Stored At One Time: Not reported
 Quantity Stored at One Time: Not reported
 Annual Quantity String: Not reported
 Annual Quantity String: Not reported
 Measurement Units: Not reported
 Carcinogen: No
 1st Hazard Category: PRESSURE RELEASE
 2nd Hazard Category: Not reported

HMMD UNDERGROUND TANKS:

Tank Number: Not reported
 Tank ID Number: Not reported
 Waste or Product: Not reported
 Tank Contents: Not reported

HMMD VIOLATIONS:

Inspection Date: Not reported
 Waste Code: Not reported
 Occurrences: Not reported
 Item Number: Not reported

HMMD WASTE STREAMS:

Inspection Date: 06/29/09
 Waste Item #: 461
 Waste Code: 461
 Waste Name: PAINT SLUDGE
 Qnty at Inspection: 35
 Quantity String: 35
 Annual Qty: 210
 Annual Qty String: 210
 Measurement Unit: GAL
 Treatment Method: 999 UNKNOWN
 Storage Method: METAL DRUM
 Haz Waste Hauler: 0971 PACIFIC COAST LACQUE
 Waste Desc: Not reported
 Carcinogen: No

Facility ID: 104655
 Inactive Indicator: Active
 Business Code: 6HK18
 SIC: Not reported
 Permit Expiration: Not reported
 Owner: NEIL CHEADLE
 2nd Name: Not reported
 Mailing Address: 5444 NAPA ST
 Mailing City,St,Zip: SAN DIEGO, CA 92110
 Map Code/Business Plan on File: Not reported
 Corporate Code: Not reported
 Fire Dept District: San Diego
 Census Tract Number: 91.07
 EPA ID: Not reported
 Gas Station: Not reported

MAP FINDINGS

Map ID
 Direction
 Distance
 Distance (ft.)Site

EDR ID Number
 EPA ID Number

Database(s)

CANTEEN OF SAN DIEGO (Continued)

S105033376

Inspection Date: 08/05/03
 Reinspection Date: Not reported
 Inspector Name: SHAHN
 Violation Notice Issued: Not reported
 Facility Contact: KRISTA CASTBERG
 Delinquent Flag: Not Delinquent
 Last Update: 08/30/10
 Last Delinquent Letter: Not reported
 Delinquent Comment: Not reported
 Last Letter Type: Not reported
 Property Owner: HAZARD JR ENTERPRISES L P
 Property Address: 10951 SORRENTO VALLE
 Property City,St,Zip: SAN DIEGO, CA 92121
 Tank Owner: Not reported
 Tank Address: Not reported
 Tank City,St,Zip: Not reported
 Business Plan Acceptance Date: Not reported
 Reinspection Date Y2K Compatible: Not reported
 Facility Phone: 619-298-9941

HMMD DISCLOSURE INVENTORY:

Item Number: Not reported
 Chemical Name: Not reported
 Case Number: Not reported
 Quantity Stored At One Time: Not reported
 Quantity Stored at One Time: Not reported
 Annual Quantity String: Not reported
 Annual Quantity String: Not reported
 Measurement Units: Not reported
 Carcinogen: No
 1st Hazard Category: Not reported
 2nd Hazard Category: Not reported

HMMD UNDERGROUND TANKS:

Tank Number: T001
 Tank ID Number: 00001
 Waste or Product: 7000
 Tank Contents: Not reported

HMMD VIOLATIONS:

Inspection Date: 07/28/99
 Waste Code: Not reported
 Occurrences: Not reported
 Item Number: 2640

Inspection Date: 07/28/99
 Waste Code: Not reported
 Occurrences: Not reported
 Item Number: 2641

Inspection Date: 07/25/01
 Waste Code: Not reported
 Occurrences: Not reported
 Item Number: 3553

Inspection Date: 07/25/01
 Waste Code: Not reported

MAP FINDINGS

Map ID
 Direction
 Distance
 Distance (ft.)Site

EDR ID Number
 EPA ID Number

Database(s)

CANTEEN OF SAN DIEGO (Continued)

S105033376

Occurrences: Not reported
 Item Number: 3554

HMMD WASTE STREAMS:

Inspection Date: Not reported
 Waste Item #: Not reported
 Waste Code: Not reported
 Waste Name: Not reported
 Qnty at Inspection: Not reported
 Quantity String: Not reported
 Annual Qty: Not reported
 Annual Qty String: Not reported
 Measurement Unit: Not reported
 Treatment Method: Not reported
 Storage Method: Not reported
 Haz Waste Hauler: Not reported
 Waste Desc: Not reported
 Carcinogen: No

HAZNET:

Gepaid: CAL000343963
 Contact: CLIFF LEEPER
 Telephone: 6192933300
 Facility Addr2: Not reported
 Mailing Name: Not reported
 Mailing Address: 5444 NAPA ST
 Mailing City,St,Zip: SAN DIEGO, CA 921102617
 Gen County: San Diego
 TSD EPA ID: CAD008252405
 TSD County: Los Angeles
 Waste Category: Unspecified solvent mixture Waste
 Disposal Method: H020
 Tons: 0.054
 Facility County: San Diego

16

**COMMERCIAL FACILITIES
 5260 GAINES ST
 SAN DIEGO, CA 92110**

**HIST CORTESE S100732339
 LUST N/A
 SWEEPS UST
 San Diego Co. HMMD
 SAN DIEGO CO. SAM**

CORTESE:

Region: CORTESE
 Facility County Code: 37
 Reg By: LTNKA
 Reg Id: 9UT1736

LUST:

Region: STATE
 Global Id: T0607300533
 Latitude: 32.7642448
 Longitude: -117.1950911
 Case Type: LUST Cleanup Site
 Status: Completed - Case Closed
 Status Date: 1992-07-02 00:00:00

MAP FINDINGS

Map ID
 Direction
 Distance
 Distance (ft.)Site

EDR ID Number
 EPA ID Number

Database(s)

COMMERCIAL FACILITIES (Continued)

S100732339

Lead Agency: SAN DIEGO COUNTY LOP
 Case Worker: ML
 Local Agency: Not reported
 RB Case Number: 9UT1736
 LOC Case Number: H22775-001
 File Location: Local Agency
 Potential Media Affect: Other Groundwater (uses other than drinking water)
 Potential Contaminants of Concern: Gasoline
 Site History: Not reported

[Click here to access the California GeoTracker records for this facility:](#)

LUST REG 9:

Region: 9
 Status: Case Closed
 Case Number: 9UT1736
 Local Case: H22775-001
 Substance: Unleaded Gasoline
 Qty Leaked: 0
 Abate Method: Excavate and Dispose - remove contaminated soil and dispose in approved site
 Local Agency: San Diego
 How Found: Tank Closure
 How Stopped: Close Tank
 Source: Tank
 Cause: Corrosion
 Lead Agency: Local Agency
 Case Type: Other ground water affected
 Date Found: 07/06/1990
 Date Stopped: 07/06/1990
 Confirm Date: 07/06/1990
 Submit Workplan: Not reported
 Prelim Assess: / /
 Desc Pollution: Not reported
 Remed Plan: / /
 Remed Action: Not reported
 Began Monitor: Not reported
 Release Date: 07/06/1990
 Enforce Date: Not reported
 Closed Date: 6/26/92
 Enforce Type: Not reported
 Pilot Program: LOP
 Basin Number: 907.11
 GW Depth: Not reported
 Beneficial Use: OCB/E
 NPDES Number: Not reported
 Priority: Medium priority
 File Dispn: File discarded, case closed
 Interim Remedial Actions: Yes
 Cleanup and Abatement order Number: Not reported
 Waste Discharge Requirement Number: Not reported

SWEEPS UST:

Status: A
 Comp Number: 22775
 Number: 9

MAP FINDINGS

Map ID
 Direction
 Distance
 Distance (ft.)Site

EDR ID Number
 EPA ID Number

Database(s)

COMMERCIAL FACILITIES (Continued)

S100732339

Board Of Equalization: Not reported
 Ref Date: Not reported
 Act Date: 06-26-92
 Created Date: 02-29-88
 Tank Status: Not reported
 Owner Tank Id: Not reported
 Swrcb Tank Id: Not reported
 Actv Date: Not reported
 Capacity: Not reported
 Tank Use: Not reported
 Stg: Not reported
 Content: Not reported
 Number Of Tanks: Not reported

Status: Not reported
 Comp Number: 22775
 Number: Not reported
 Board Of Equalization: Not reported
 Ref Date: Not reported
 Act Date: Not reported
 Created Date: Not reported
 Tank Status: Not reported
 Owner Tank Id: Not reported
 Swrcb Tank Id: 37-000-022775-000001
 Actv Date: Not reported
 Capacity: 1000
 Tank Use: M.V. FUEL
 Stg: PRODUCT
 Content: REG UNLEADED
 Number Of Tanks: 1

San Diego Co. HMMD:

Facility ID: 122775
 Inactive Indicator: Active
 Business Code: Not reported
 SIC: Not reported
 Permit Expiration: Not reported
 Owner: COMMERCIAL FACILITIES
 2nd Name: Not reported
 Mailing Address: 10951 SORRENTO
 Mailing City,St,Zip: SAN DIEGO, CA 92121
 Map Code/Business Plan on File: Not reported
 Corporate Code: Not reported
 Fire Dept District: San Diego
 Census Tract Number: 91.07
 EPA ID: Not reported
 Gas Station: Not reported
 Inspection Date: Not reported
 Reinspection Date: Not reported
 Inspector Name: Not reported
 Violation Notice Issued: Not reported
 Facility Contact: JULIUS PAESKE
 Delinquent Flag: Not Delinquent
 Last Update: 08/30/10
 Last Delinquent Letter: Not reported
 Delinquent Comment: Not reported
 Last Letter Type: Not reported

MAP FINDINGS

Map ID
 Direction
 Distance
 Distance (ft.)Site

EDR ID Number
 EPA ID Number

Database(s)

COMMERCIAL FACILITIES (Continued)

S100732339

Property Owner: HAZARD JR ENTERPRISES L P
 Property Address: 10951 SORRENTO VALLE
 Property City,St,Zip: SAN DIEGO, CA 92121
 Tank Owner: Not reported
 Tank Address: Not reported
 Tank City,St,Zip: Not reported
 Business Plan Acceptance Date: Not reported
 Reinspection Date Y2K Compatible: Not reported
 Facility Phone: 858-452-1231

HMMD DISCLOSURE INVENTORY:

Item Number: Not reported
 Chemical Name: Not reported
 Case Number: Not reported
 Quantity Stored At One Time: Not reported
 Quantity Stored at One Time: Not reported
 Annual Quantity String: Not reported
 Annual Quantity String: Not reported
 Measurement Units: Not reported
 Carcinogen: No
 1st Hazard Category: Not reported
 2nd Hazard Category: Not reported

HMMD UNDERGROUND TANKS:

Tank Number: T001
 Tank ID Number: AT1999
 Waste or Product: 1000
 Tank Contents: Not reported

HMMD VIOLATIONS:

Inspection Date: Not reported
 Waste Code: Not reported
 Occurrences: Not reported
 Item Number: Not reported

HMMD WASTE STREAMS:

Inspection Date: Not reported
 Waste Item #: Not reported
 Waste Code: Not reported
 Waste Name: Not reported
 Qty at Inspection: Not reported
 Quantity String: Not reported
 Annual Qty: Not reported
 Annual Qty String: Not reported
 Measurement Unit: Not reported
 Treatment Method: Not reported
 Storage Method: Not reported
 Haz Waste Hauler: Not reported
 Waste Desc: Not reported
 Carcinogen: No

SAN DIEGO CO. SAM:

Case Number: H22775-001
 Agency: DEH Site Assessment & Mitigation
Funding: LOP - Federal Fund

MAP FINDINGS

Map ID
 Direction
 Distance
 Distance (ft.)Site

EDR ID Number
 EPA ID Number

Database(s)

COMMERCIAL FACILITIES (Continued)

S100732339

FType: GW With No Beneficial Use Designation
 FStatus: 9
 Date: 7/2/1992
 Date Began: 7/6/1990

17

NINTEMAN CONSTRUCTION CO INC
5320 CUSTER ST
SAN DIEGO, CA 92110

SWEEPS UST
San Diego Co. HMMD
HAZNET

S100726217
N/A

SWEEPS UST:

Status: A
 Comp Number: 3304
 Number: 9
 Board Of Equalization: Not reported
 Ref Date: Not reported
 Act Date: 06-26-92
 Created Date: 02-29-88
 Tank Status: Not reported
 Owner Tank Id: Not reported
 Swrcb Tank Id: Not reported
 Actv Date: Not reported
 Capacity: Not reported
 Tank Use: Not reported
 Stg: Not reported
 Content: Not reported
 Number Of Tanks: Not reported

Status: Not reported
 Comp Number: 3304
 Number: Not reported
 Board Of Equalization: Not reported
 Ref Date: Not reported
 Act Date: Not reported
 Created Date: Not reported
 Tank Status: Not reported
 Owner Tank Id: Not reported
 Swrcb Tank Id: 37-000-003304-000001
 Actv Date: Not reported
 Capacity: 1500
 Tank Use: M.V. FUEL
 Stg: PRODUCT
 Content: LEADED
 Number Of Tanks: 1

San Diego Co. HMMD:

Facility ID: 201240
 Inactive Indicator: Active
 Business Code: 6HK70
 SIC: Not reported
 Permit Expiration: Not reported
 Owner: NINTEMAN CONSTRUCTION CO, INC.
 2nd Name: Not reported
 Mailing Address: P O BOX 80577
 Mailing City,St,Zip: SAN DIEGO, CA 92138
 Map Code/Business Plan on File: Not reported
 Corporate Code: Not reported
 Fire Dept District: San Diego

MAP FINDINGS

Map ID
 Direction
 Distance
 Distance (ft.)Site

EDR ID Number

Database(s) EPA ID Number

NINTEMAN CONSTRUCTION CO INC (Continued)

S100726217

Census Tract Number: 91.06
 EPA ID: Not reported
 Gas Station: Not reported
 Inspection Date: Not reported
 Reinspection Date: Not reported
 Inspector Name: Not reported
 Violation Notice Issued: Not reported
 Facility Contact: Not reported
 Delinquent Flag: Not Delinquent
 Last Update: 08/30/10
 Last Delinquent Letter: Not reported
 Delinquent Comment: Not reported
 Last Letter Type: Not reported
 Property Owner: NINTEMAN DEAN N TRUST 05-18-10
 Property Address: P O BOX 767
 Property City,St,Zip: RCHO SANTA FE, CA 92067
 Tank Owner: Not reported
 Tank Address: Not reported
 Tank City,St,Zip: Not reported
 Business Plan Acceptance Date: Not reported
 Reinspection Date Y2K Compatible: Not reported
 Facility Phone: Not reported

HMMD DISCLOSURE INVENTORY:

Item Number: Not reported
 Chemical Name: Not reported
 Case Number: Not reported
 Quantity Stored At One Time: Not reported
 Quantity Stored at One Time: Not reported
 Annual Quantity String: Not reported
 Annual Quantity String: Not reported
 Measurement Units: Not reported
 Carcinogen: No
 1st Hazard Category: Not reported
 2nd Hazard Category: Not reported

HMMD UNDERGROUND TANKS:

Tank Number: Not reported
 Tank ID Number: Not reported
 Waste or Product: Not reported
 Tank Contents: Not reported

HMMD VIOLATIONS:

Inspection Date: Not reported
 Waste Code: Not reported
 Occurrences: Not reported
 Item Number: Not reported

HMMD WASTE STREAMS:

Inspection Date: Not reported
 Waste Item #: Not reported
 Waste Code: Not reported
 Waste Name: Not reported
 Qnty at Inspection: Not reported
 Quantity String: Not reported
 Annual Qty: Not reported

MAP FINDINGS

Map ID
 Direction
 Distance
 Distance (ft.)Site

EDR ID Number
 EPA ID Number

Database(s)

NINTEMAN CONSTRUCTION CO INC (Continued)

S100726217

Annual Qty String: Not reported
 Measurement Unit: Not reported
 Treatment Method: Not reported
 Storage Method: Not reported
 Haz Waste Hauler: Not reported
 Waste Desc: Not reported
 Carcinogen: No

Facility ID: 103304
 Inactive Indicator: Active
 Business Code: 6HK70
 SIC: Not reported
 Permit Expiration: Not reported
 Owner: NINTEMAN CONSTRUCTION CO, INC.
 2nd Name: Not reported
 Mailing Address: P O BOX 80577
 Mailing City,St,Zip: SAN DIEGO, CA 92138
 Map Code/Business Plan on File: Not reported
 Corporate Code: Not reported
 Fire Dept District: San Diego
 Census Tract Number: 91.06
 EPA ID: CAL000055541
 Gas Station: Not reported
 Inspection Date: 08/22/02
 Reinspection Date: Not reported
 Inspector Name: PFRIEDMA
 Violation Notice Issued: Not reported
 Facility Contact: PAUL SPRECCO
 Delinquent Flag: Not Delinquent
 Last Update: 08/30/10
 Last Delinquent Letter: Not reported
 Delinquent Comment: Not reported
 Last Letter Type: Not reported
 Property Owner: NINTEMAN DEAN N TRUST 05-18-10
 Property Address: P O BOX 767
 Property City,St,Zip: RCHO SANTA FE, CA 92067
 Tank Owner: NINTEMAN CONSTRUCTION COMPANY,
 Tank Address: 1465 MORENA BL
 Tank City,St,Zip: San Diego, CA 92110
 Business Plan Acceptance Date: Not reported
 Reinspection Date Y2K Compatible: Not reported
 Facility Phone: 619-295-0011

HMMD DISCLOSURE INVENTORY:

Item Number: Not reported
 Chemical Name: Not reported
 Case Number: Not reported
 Quantity Stored At One Time: Not reported
 Quantity Stored at One Time: Not reported
 Annual Quantity String: Not reported
 Annual Quantity String: Not reported
 Measurement Units: Not reported
 Carcinogen: No
 1st Hazard Category: Not reported
 2nd Hazard Category: Not reported

MAP FINDINGS

Map ID
 Direction
 Distance
 Distance (ft.)Site

EDR ID Number

Database(s) EPA ID Number

NINTEMAN CONSTRUCTION CO INC (Continued)

S100726217

HMMD UNDERGROUND TANKS:

Tank Number: T001
 Tank ID Number: NO. 1
 Waste or Product: 1500
 Tank Contents: Not reported

HMMD VIOLATIONS:

Inspection Date: 01/06/98
 Waste Code: Not reported
 Occurrences: Not reported
 Item Number: 6318

Inspection Date: 01/06/98
 Waste Code: Not reported
 Occurrences: Not reported
 Item Number: 6319

Inspection Date: 01/06/98
 Waste Code: Not reported
 Occurrences: Not reported
 Item Number: 6320

Inspection Date: 01/06/98
 Waste Code: Not reported
 Occurrences: Not reported
 Item Number: 6321

Inspection Date: 01/06/98
 Waste Code: Not reported
 Occurrences: Not reported
 Item Number: 6322

HMMD WASTE STREAMS:

Inspection Date: Not reported
 Waste Item #: Not reported
 Waste Code: Not reported
 Waste Name: Not reported
 Qnty at Inspection: Not reported
 Quantity String: Not reported
 Annual Qty: Not reported
 Annual Qty String: Not reported
 Measurement Unit: Not reported
 Treatment Method: Not reported
 Storage Method: Not reported
 Haz Waste Hauler: Not reported
 Waste Desc: Not reported
 Carcinogen: No

HAZNET:

Gepaid: CAC000055541
 Contact: Not reported
 Telephone: 0000000000
 Facility Addr2: Not reported
 Mailing Name: Not reported

MAP FINDINGS

Map ID
 Direction
 Distance
 Distance (ft.)Site

EDR ID Number

Database(s) EPA ID Number

NINTEMAN CONSTRUCTION CO INC (Continued)

S100726217

Mailing Address: 1465 MORENA BLVD
 Mailing City,St,Zip: SAN DIEGO, CA 921100000
 Gen County: San Diego
 TSD EPA ID: CAT080010101
 TSD County: San Diego
 Waste Category: Waste oil and mixed oil
 Disposal Method: Transfer Station
 Tons: 1.2510
 Facility County: San Diego

Gepaid: CAC000055541
 Contact: Not reported
 Telephone: 0000000000
 Facility Addr2: Not reported
 Mailing Name: Not reported
 Mailing Address: 1465 MORENA BLVD
 Mailing City,St,Zip: SAN DIEGO, CA 921100000
 Gen County: San Diego
 TSD EPA ID: CAT080010101
 TSD County: San Diego
 Waste Category: Off-specification, aged, or surplus organics
 Disposal Method: Transfer Station
 Tons: .6170
 Facility County: San Diego

Gepaid: CAC000055541
 Contact: Not reported
 Telephone: 0000000000
 Facility Addr2: Not reported
 Mailing Name: Not reported
 Mailing Address: 1465 MORENA BLVD
 Mailing City,St,Zip: SAN DIEGO, CA 921100000
 Gen County: San Diego
 TSD EPA ID: CAT080010101
 TSD County: San Diego
 Waste Category: Liquids with pH <UN-> 2
 Disposal Method: Treatment, Tank
 Tons: .0834
 Facility County: San Diego

Gepaid: CAC000055541
 Contact: Not reported
 Telephone: 0000000000
 Facility Addr2: Not reported
 Mailing Name: Not reported
 Mailing Address: 1465 MORENA BLVD
 Mailing City,St,Zip: SAN DIEGO, CA 921100000
 Gen County: San Diego
 TSD EPA ID: CAT080010101
 TSD County: San Diego
 Waste Category: Not reported
 Disposal Method: Transfer Station
 Tons: .0000
 Facility County: San Diego

Gepaid: CAC000055541
 Contact: Not reported

MAP FINDINGS

Map ID
 Direction
 Distance
 Distance (ft.)Site

EDR ID Number
 EPA ID Number

Database(s)

NINTEMAN CONSTRUCTION CO INC (Continued)

S100726217

Telephone: 0000000000
 Facility Addr2: Not reported
 Mailing Name: Not reported
 Mailing Address: 1465 MORENA BLVD
 Mailing City,St,Zip: SAN DIEGO, CA 921100000
 Gen County: San Diego
 TSD EPA ID: CAT080010101
 TSD County: San Diego
 Waste Category: Off-specification, aged, or surplus inorganics
 Disposal Method: Transfer Station
 Tons: .0250
 Facility County: San Diego

Click this hyperlink while viewing on your computer to access additional CA_HAZNET: detail in the EDR Site Report.

17

**NINTEMAN CONSTRUCTION COMPANY
 5320 CUSTER ST
 SAN DIEGO, CA 92110**

**HIST UST U001572852
 N/A**

HIST UST:
 Region: STATE
 Facility ID: 00000000616
 Facility Type: Other
 Other Type: Not reported
 Total Tanks: 0001
 Contact Name: CLIFF TABADISTO
 Telephone: 6192950011
 Owner Name: NINTEMAN CONSTRUCTION COMPANY,
 Owner Address: 1465 MORENA BLVD.
 Owner City,St,Zip: SAN DIEGO, CA 92110

Tank Num: 001
 Container Num: NO. 1
 Year Installed: Not reported
 Tank Capacity: 00001500
 Tank Used for: PRODUCT
 Type of Fuel: REGULAR
 Tank Construction: Not reported
 Leak Detection: None

17

**WALKER SCOTT
 908 SHERMAN ST
 SAN DIEGO, CA 92110**

**LUST S105033005
 SLIC N/A
 SWEEPS UST
 San Diego Co. HMMD**

SLIC:
 Region: STATE
Facility Status: Completed - Case Closed
 Status Date: 1987-03-05 00:00:00
 Global Id: T0607302768
 Lead Agency: SAN DIEGO COUNTY LOP
 Lead Agency Case Number: H21163-001
 Latitude: 32.764119
 Longitude: -117.200794
 Case Type: Cleanup Program Site

MAP FINDINGS

Map ID
 Direction
 Distance
 Distance (ft.)Site

EDR ID Number
 EPA ID Number

Database(s)

WALKER SCOTT (Continued)

S105033005

Case Worker: JF
 Local Agency: Not reported
 RB Case Number: 9UT466
 File Location: Local Agency
 Potential Media Affected: Not reported
 Potential Contaminants of Concern: Not reported
 Site History: Not reported

[Click here to access the California GeoTracker records for this facility:](#)

SWEEPS UST:

Status: A
 Comp Number: 21163
 Number: 9
 Board Of Equalization: 44-023464
 Ref Date: Not reported
 Act Date: 06-26-92
 Created Date: 02-29-88
 Tank Status: Not reported
 Owner Tank Id: Not reported
 Swrcb Tank Id: Not reported
 Actv Date: Not reported
 Capacity: Not reported
 Tank Use: Not reported
 Stg: Not reported
 Content: Not reported
 Number Of Tanks: Not reported

Status: Not reported
 Comp Number: 21163
 Number: Not reported
 Board Of Equalization: 44-023464
 Ref Date: Not reported
 Act Date: Not reported
 Created Date: Not reported
 Tank Status: Not reported
 Owner Tank Id: Not reported
 Swrcb Tank Id: 37-000-021163-000001
 Actv Date: Not reported
 Capacity: 1000
 Tank Use: M.V. FUEL
 Stg: PRODUCT
 Content: OTHER
 Number Of Tanks: 1

San Diego Co. HMMD:

Facility ID: 121163
 Inactive Indicator: Active
 Business Code: Not reported
 SIC: Not reported
 Permit Expiration: Not reported
 Owner: WALKER SCOTT COMPANY
 2nd Name: Not reported
 Mailing Address: P.O. BOX PO BOX 855
 Mailing City,St,Zip: SAN DIEGO, CA 92138
 Map Code/Business Plan on File: Not reported

MAP FINDINGS

Map ID
 Direction
 Distance
 Distance (ft.)Site

EDR ID Number
 EPA ID Number

Database(s)

WALKER SCOTT (Continued)

S105033005

Corporate Code: Not reported
 Fire Dept District: Not reported
 Census Tract Number: 91.06
 EPA ID: Not reported
 Gas Station: Not reported
 Inspection Date: Not reported
 Reinspection Date: Not reported
 Inspector Name: Not reported
 Violation Notice Issued: Not reported
 Facility Contact: Not reported
 Delinquent Flag: Not Delinquent
 Last Update: 08/30/10
 Last Delinquent Letter: Not reported
 Delinquent Comment: Not reported
 Last Letter Type: Not reported
 Property Owner: SHERMAN STREET VENTURE THE
 Property Address: 908 SDHERMAN ST
 Property City,St,Zip: SAN DIEGO, CA 92110
 Tank Owner: WALKER SCOTT COMPANY
 Tank Address: 908 SHERMAN ST
 Tank City,St,Zip: San Diego, CA 92110
 Business Plan Acceptance Date: Not reported
 Reinspection Date Y2K Compatible: Not reported
 Facility Phone: 619-426-4803

HMMD DISCLOSURE INVENTORY:

Item Number: Not reported
 Chemical Name: Not reported
 Case Number: Not reported
 Quantity Stored At One Time: Not reported
 Quantity Stored at One Time: Not reported
 Annual Quantity String: Not reported
 Annual Quantity String: Not reported
 Measurement Units: Not reported
 Carcinogen: No
 1st Hazard Category: Not reported
 2nd Hazard Category: Not reported

HMMD UNDERGROUND TANKS:

Tank Number: T001
 Tank ID Number: 90801
 Waste or Product: 1000
 Tank Contents: Not reported

HMMD VIOLATIONS:

Inspection Date: Not reported
 Waste Code: Not reported
 Occurrences: Not reported
 Item Number: Not reported

HMMD WASTE STREAMS:

Inspection Date: Not reported
 Waste Item #: Not reported
 Waste Code: Not reported
 Waste Name: Not reported
 Qty at Inspection: Not reported

MAP FINDINGS

Map ID
 Direction
 Distance
 Distance (ft.)Site

EDR ID Number
 EPA ID Number

Database(s)

WALKER SCOTT (Continued)

S105033005

Quantity String: Not reported
 Annual Qty: Not reported
 Annual Qty String: Not reported
 Measurement Unit: Not reported
 Treatment Method: Not reported
 Storage Method: Not reported
 Haz Waste Hauler: Not reported
 Waste Desc: Not reported
 Carcinogen: No

17

**WALKER SCOTT COMPANY
 908 SHERMAN ST
 SAN DIEGO, CA 92110**

**HIST CORTESE
 HIST UST
 SAN DIEGO CO. SAM**

**U001572879
 N/A**

CORTESE:

Region: CORTESE
 Facility County Code: 37
 Reg By: LTNKA
 Reg Id: 9UT466

HIST UST:

Region: STATE
 Facility ID: 00000007353
 Facility Type: Other
 Other Type: RETAIL MDSE DIST. CN
 Total Tanks: 0001
 Contact Name: B.J. BANDISH
 Telephone: 6194264803
 Owner Name: WALKER SCOTT COMPANY
 Owner Address: 908 SHERMAN STREET
 Owner City,St,Zip: SAN DIEGO, CA 92110

Tank Num: 001
 Container Num: 90801
 Year Installed: Not reported
 Tank Capacity: 00001000
 Tank Used for: PRODUCT
 Type of Fuel: DIESEL
 Tank Construction: Not reported
 Leak Detection: Stock Inventor

SAN DIEGO CO. SAM:

Case Number: H21163-001
 Agency: DEH Site Assessment & Mitigation
Funding: Private - VAP
 FType: Soils Only
 FStatus: 9
 Date: 3/5/1987
 Date Began: 7/14/1986

MAP FINDINGS

Map ID
 Direction
 Distance
 Distance (ft.)Site

EDR ID Number
 Database(s)
 EPA ID Number

17 **LLOYD PEST CONTROL**
935 SHERMAN ST
SAN DIEGO, CA 92110

RCRA-SQG
FINDS
HIST CORTESE
LUST
SWEEPS UST
San Diego Co. HMMD
HAZNET
SAN DIEGO CO. SAM

1000441289
CAD029122900

RCRA-SQG:

Date form received by agency: 09/01/1996
 Facility name: LLOYD PEST CONTROL
 Facility address: 935 SHERMAN ST
 SAN DIEGO, CA 92110
 EPA ID: CAD029122900
 Contact: Not reported
 Contact address: Not reported
 Not reported
 Contact country: Not reported
 Contact telephone: Not reported
 Contact email: Not reported
 EPA Region: 09
 Classification: Small Small Quantity Generator
 Description: Handler: generates more than 100 and less than 1000 kg of hazardous waste during any calendar month and accumulates less than 6000 kg of hazardous waste at any time; or generates 100 kg or less of hazardous waste during any calendar month, and accumulates more than 1000 kg of hazardous waste at any time

Owner/Operator Summary:

Owner/operator name: JAMES A OGLE JR
 Owner/operator address: NOT REQUIRED
 NOT REQUIRED, ME 99999
 Owner/operator country: Not reported
 Owner/operator telephone: (415) 555-1212
 Legal status: Private
 Owner/Operator Type: Owner
 Owner/Op start date: Not reported
 Owner/Op end date: Not reported

Owner/operator name: NOT REQUIRED
 Owner/operator address: NOT REQUIRED
 NOT REQUIRED, ME 99999
 Owner/operator country: Not reported
 Owner/operator telephone: (415) 555-1212
 Legal status: Private
 Owner/Operator Type: Operator
 Owner/Op start date: Not reported
 Owner/Op end date: Not reported

Handler Activities Summary:

U.S. importer of hazardous waste: Unknown
 Mixed waste (haz. and radioactive): Unknown
 Recycler of hazardous waste: No
 Transporter of hazardous waste: No
 Treater, storer or disposer of HW: No
 Underground injection activity: No
 On-site burner exemption: Unknown

MAP FINDINGS

Map ID
 Direction
 Distance
 Distance (ft.)Site

EDR ID Number
 EPA ID Number

Database(s)

LLOYD PEST CONTROL (Continued)

1000441289

Furnace exemption: Unknown
 Used oil fuel burner: No
 Used oil processor: No
 User oil refiner: No
 Used oil fuel marketer to burner: No
 Used oil Specification marketer: No
 Used oil transfer facility: No
 Used oil transporter: No
 Off-site waste receiver: Verified to be non-commercial

Historical Generators:

Date form received by agency: 04/14/1986
 Facility name: LLOYD PEST CONTROL
 Classification: Large Quantity Generator

Violation Status: No violations found

FINDS:

Registry ID: 110002641696

Environmental Interest/Information System

RCRAInfo is a national information system that supports the Resource Conservation and Recovery Act (RCRA) program through the tracking of events and activities related to facilities that generate, transport, and treat, store, or dispose of hazardous waste. RCRAInfo allows RCRA program staff to track the notification, permit, compliance, and corrective action activities required under RCRA.

CORTESE:

Region: CORTESE
 Facility County Code: 37
 Reg By: LTNKA
 Reg Id: 9UT251

LUST:

Region: STATE
 Global Id: T0608115063
 Latitude: 32.764177
 Longitude: -117.199671
 Case Type: LUST Cleanup Site
 Status: Open - Site Assessment
 Status Date: 2010-01-22 00:00:00
 Lead Agency: SAN DIEGO COUNTY LOP
 Case Worker: CF
 Local Agency: SAN DIEGO COUNTY LOP
 RB Case Number: Not reported
 LOC Case Number: H11498-002
 File Location: Local Agency
 Potential Media Affect: Aquifer used for drinking water supply
 Potential Contaminants of Concern: Gasoline
 Site History: An unauthorized release was discovered during removal of two underground storage tanks (USTs) associated with a pest control business on October 29, 1998. Each of the USTs had a 10,000-gallon capacity and had contained gasoline to service company vehicles. The

MAP FINDINGS

Map ID
 Direction
 Distance
 Distance (ft.)Site

EDR ID Number

Database(s) EPA ID Number

LLOYD PEST CONTROL (Continued)

1000441289

former USTs were located adjacent to a building that parallels the southeastern property boundary. Upon removal of the USTs, the County DEH inspector noted the presence of ponded water at the base of the excavation that exhibited a petroleum hydrocarbon sheen. Staining was also observed in excavation soils. Analytical results for soil samples collected during the removal inspection indicated a maximum gasoline concentration of 188 milligrams per kilogram (mg/kg) and a maximum concentration of benzene, toluene, ethylbenzene, and xylenes (BTEX) of 12.6 mg/kg. The maximum detected concentration of methyl-tert-butyl ether (MTBE) was 12.2 mg/kg. Five hundred gallons of a product/water mixture were removed from the excavation by vacuum truck on the day following the UST removal. Ten groundwater monitoring wells were installed in association with site assessment activities from November 2002 through November 2007. Three of the existing wells are located off site. An additional off-site well is planned for installation in early 2010. Groundwater sampling results through March 2009 indicate that the chemicals of concern are benzene and methyl-tert-butyl ether (MTBE). Dissolved gasoline and MTBE have migrated off site in a westerly direction. The maximum detected concentration of dissolved gasoline and MTBE in March 2009 were 100 and 107 micrograms per liter, respectively. Benzene was not detected in groundwater samples collected during the sampling round. A soil vapor survey was performed for the concrete block building that adjoins the former UST excavation in December 2004 in association with a human health risk assessment. The consultant concluded that benzene vapors did not pose a risk to employees that occupy the building. Once the dissolved contaminant plume is adequately delineated, a Corrective Action Plan will be prepared for the site.

[Click here to access the California GeoTracker records for this facility:](#)

SWEEPS UST:

Status: A
 Comp Number: 11498
 Number: 9
 Board Of Equalization: 44-022505
 Ref Date: Not reported
 Act Date: 06-26-92
 Created Date: 02-29-88
 Tank Status: A
 Owner Tank Id: Not reported
 Swrcb Tank Id: 37-000-011498-000001
 Actv Date: Not reported
 Capacity: 10000
 Tank Use: M.V. FUEL
 Stg: P
 Content: REG UNLEADED
 Number Of Tanks: Not reported

Status: A
 Comp Number: 11498
 Number: 9
 Board Of Equalization: 44-022505
 Ref Date: Not reported
 Act Date: 06-26-92
 Created Date: 02-29-88
 Tank Status: A

MAP FINDINGS

Map ID
 Direction
 Distance
 Distance (ft.)Site

EDR ID Number
 EPA ID Number

Database(s)

LLOYD PEST CONTROL (Continued)

1000441289

Owner Tank Id: Not reported
 Swrcb Tank Id: 37-000-011498-000002
 Actv Date: Not reported
 Capacity: 10000
 Tank Use: M.V. FUEL
 Stg: P
 Content: REG UNLEADED
 Number Of Tanks: Not reported

Status: Not reported
 Comp Number: 11498
 Number: Not reported
 Board Of Equalization: 44-022505
 Ref Date: Not reported
 Act Date: Not reported
 Created Date: Not reported
 Tank Status: Not reported
 Owner Tank Id: Not reported
 Swrcb Tank Id: 37-000-011498-000003
 Actv Date: Not reported
 Capacity: 1000
 Tank Use: PETROLEUM
 Stg: WASTE
 Content: Not reported
 Number Of Tanks: 2

Status: Not reported
 Comp Number: 11498
 Number: Not reported
 Board Of Equalization: 44-022505
 Ref Date: Not reported
 Act Date: Not reported
 Created Date: Not reported
 Tank Status: Not reported
 Owner Tank Id: Not reported
 Swrcb Tank Id: 37-000-011498-000004
 Actv Date: Not reported
 Capacity: 7500
 Tank Use: M.V. FUEL
 Stg: PRODUCT
 Content: REG UNLEADED
 Number Of Tanks: Not reported

San Diego Co. HMMD:

Facility ID: 111498
 Inactive Indicator: Active
 Business Code: 6HK69
 SIC: Not reported
 Permit Expiration: Not reported
 Owner: J.A.OGLE JR
 2nd Name: Not reported
 Mailing Address: 935 SHERMAN ST
 Mailing City,St,Zip: SAN DIEGO, CA 92110
 Map Code/Business Plan on File: Not reported
 Corporate Code: Not reported
 Fire Dept District: San Diego
 Census Tract Number: 91.06

MAP FINDINGS

Map ID
 Direction
 Distance
 Distance (ft.)Site

EDR ID Number
 EPA ID Number

Database(s)

LLOYD PEST CONTROL (Continued)

1000441289

EPA ID: CAL000036820
 Gas Station: Not reported
 Inspection Date: 01/29/08
 Reinspection Date: Not reported
 Inspector Name: SINGMANS
 Violation Notice Issued: Not reported
 Facility Contact: KEN KEITH
 Delinquent Flag: Not Delinquent
 Last Update: 08/30/10
 Last Delinquent Letter: Not reported
 Delinquent Comment: Not reported
 Last Letter Type: Not reported
 Property Owner: AUGUSTINE MARION ANNUITY TRUST
 Property Address: 935 SHERMAN ST
 Property City,St,Zip: SAN DIEGO, CA 92110
 Tank Owner: J.A.OGLE JR
 Tank Address: 1202 MORENA BL #400
 Tank City,St,Zip: San Diego, CA 92110
 Business Plan Acceptance Date: Not reported
 Reinspection Date Y2K Compatible: 07/29/09
 Facility Phone: 619-668-1931

HMMD DISCLOSURE INVENTORY:

Item Number: CYF
 Chemical Name: CYFLUTHRIN CY KICK CD CONTROLLED RELEASE
 Case Number: 68359-37-5
 Quantity Stored At One Time: Not reported
 Quantity Stored at One Time: Not reported
 Annual Quantity String: Not reported
 Annual Quantity String: Not reported
 Measurement Units: Not reported
 Carcinogen: No
 1st Hazard Category: ACUTE
 2nd Hazard Category: CHRONIC

Item Number: ETH
 Chemical Name: ETHYLENE GLYCOL ANTIFREEZE
 Case Number: 107-21-1
 Quantity Stored At One Time: Not reported
 Quantity Stored at One Time: Not reported
 Annual Quantity String: Not reported
 Annual Quantity String: Not reported
 Measurement Units: Not reported
 Carcinogen: No
 1st Hazard Category: Not reported
 2nd Hazard Category: Not reported

Item Number: LUB
 Chemical Name: LUBRICATING OIL
 Case Number: 8005-05-9
 Quantity Stored At One Time: Not reported
 Quantity Stored at One Time: Not reported
 Annual Quantity String: Not reported
 Annual Quantity String: Not reported
 Measurement Units: Not reported
 Carcinogen: No
 1st Hazard Category: FIRE
 2nd Hazard Category: Not reported

MAP FINDINGS

Map ID
 Direction
 Distance
 Distance (ft.)Site

EDR ID Number
 EPA ID Number

Database(s)

LLOYD PEST CONTROL (Continued)

1000441289

Item Number: PRO
 Chemical Name: PROPANE, LIQUIFIED PETROLEUM COMPRESSED GAS
 Case Number: 74-98-6
 Quantity Stored At One Time: Not reported
 Quantity Stored at One Time: Not reported
 Annual Quantity String: Not reported
 Annual Quantity String: Not reported
 Measurement Units: Not reported
 Carcinogen: No
 1st Hazard Category: FIRE
 2nd Hazard Category: PRESSURE RELEASE

Item Number: REG
 Chemical Name: REGULAR UNLEADED UNDERGROUND TANK 111498 T005
 Case Number: Not reported
 Quantity Stored At One Time: Not reported
 Quantity Stored at One Time: Not reported
 Annual Quantity String: Not reported
 Annual Quantity String: Not reported
 Measurement Units: Not reported
 Carcinogen: No
 1st Hazard Category: FIRE
 2nd Hazard Category: Not reported

Item Number: TAL
 Chemical Name: TALSTAR GRANULES (BITEN THRIN)
 Case Number: 82651-04-3
 Quantity Stored At One Time: Not reported
 Quantity Stored at One Time: Not reported
 Annual Quantity String: Not reported
 Annual Quantity String: Not reported
 Measurement Units: Not reported
 Carcinogen: No
 1st Hazard Category: ACUTE
 2nd Hazard Category: Not reported

Item Number: VIK
 Chemical Name: VIKANE (SULFURYL FLUORIDE): TLV, 5PPM; STEL, 10PPM
 Case Number: 002699-79-8
 Quantity Stored At One Time: Not reported
 Quantity Stored at One Time: Not reported
 Annual Quantity String: Not reported
 Annual Quantity String: Not reported
 Measurement Units: Not reported
 Carcinogen: No
 1st Hazard Category: PRESSURE RELEASE
 2nd Hazard Category: EXTREMELY HAZARDOUS

HMMD UNDERGROUND TANKS:

Tank Number: T001
 Tank ID Number: NT2143
 Waste or Product: 10000
 Tank Contents: Not reported

Tank Number: T002
 Tank ID Number: NT2143
 Waste or Product: 10000

MAP FINDINGS

Map ID
 Direction
 Distance
 Distance (ft.)Site

EDR ID Number

Database(s) EPA ID Number

LLOYD PEST CONTROL (Continued)

1000441289

Tank Contents: Not reported

Tank Number: T003
 Tank ID Number: AT0770
 Waste or Product: 1000
 Tank Contents: Not reported

Tank Number: T004
 Tank ID Number: AT0770
 Waste or Product: 7500
 Tank Contents: Not reported

Tank Number: T005
 Tank ID Number: NT2143, RT
 Waste or Product: 12000
 Tank Contents: Not reported

Tank Number: T006
 Tank ID Number: AT0770
 Waste or Product: 280
 Tank Contents: Not reported

HMMD VIOLATIONS:

Inspection Date: 06/22/99
 Waste Code: Not reported
 Occurrences: Not reported
 Item Number: 0884

Inspection Date: 02/06/07
 Waste Code: Not reported
 Occurrences: Not reported
 Item Number: 0530

Inspection Date: 02/06/07
 Waste Code: Not reported
 Occurrences: Not reported
 Item Number: 0531

Inspection Date: 02/06/07
 Waste Code: Not reported
 Occurrences: Not reported
 Item Number: 0532

Inspection Date: 04/11/02
 Waste Code: Not reported
 Occurrences: Not reported
 Item Number: 2692

Inspection Date: 04/11/02
 Waste Code: Not reported
 Occurrences: Not reported
 Item Number: 2693

Inspection Date: 04/11/02
 Waste Code: Not reported
 Occurrences: Not reported
 Item Number: 2694

MAP FINDINGS

Map ID
 Direction
 Distance
 Distance (ft.)Site

EDR ID Number

Database(s) EPA ID Number

LLOYD PEST CONTROL (Continued)

1000441289

Inspection Date: 05/03/96
 Waste Code: Not reported
 Occurrences: Not reported
 Item Number: 0125

Inspection Date: 04/09/98
 Waste Code: Not reported
 Occurrences: Not reported
 Item Number: 8692

Inspection Date: 10/16/03
 Waste Code: Not reported
 Occurrences: Not reported
 Item Number: 0947

Inspection Date: 10/16/03
 Waste Code: Not reported
 Occurrences: Not reported
 Item Number: 0948

Inspection Date: 10/16/03
 Waste Code: Not reported
 Occurrences: Not reported
 Item Number: 0949

Inspection Date: 10/16/03
 Waste Code: Not reported
 Occurrences: Not reported
 Item Number: 0950

Inspection Date: 10/16/03
 Waste Code: Not reported
 Occurrences: Not reported
 Item Number: 0951

HMMD WASTE STREAMS:

Inspection Date: 01/29/08
 Waste Item #: 221
 Waste Code: 221
 Waste Name: WASTE OIL & MIXED OI
 Qty at Inspection: 110
 Quantity String: 110
 Annual Qty: 200
 Annual Qty String: 200
 Measurement Unit: GAL
 Treatment Method: 001 RECYCLE
 Storage Method: METAL DRUM
 Haz Waste Hauler: 0015 ASBURY ENVIR. SERVIC
 Waste Desc: WASTE OIL
 Carcinogen: No

Inspection Date: 01/29/08
 Waste Item #: 888
 Waste Code: 888
 Waste Name: USED OIL FILTERS
 Qty at Inspection: 55
 Quantity String: 55

MAP FINDINGS

Map ID
 Direction
 Distance
 Distance (ft.)Site

EDR ID Number
 EPA ID Number

Database(s)

LLOYD PEST CONTROL (Continued)

1000441289

Annual Qty: 110
 Annual Qty String: 110
 Measurement Unit: GAL
 Treatment Method: 888 FILTERS/METAL RE
 Storage Method: METAL DRUM
 Haz Waste Hauler: 0015 ASBURY ENVIR. SERVIC
 Waste Desc: Not reported
 Carcinogen: No

HAZNET:

Gepaid: CAL000036820
 Contact: OGLE JAMES JR
 Telephone: 0000000000
 Facility Addr2: Not reported
 Mailing Name: Not reported
 Mailing Address: 935 SHERMAN ST
 Mailing City,St,Zip: SAN DIEGO, CA 921104016
 Gen County: San Diego
 TSD EPA ID: CAD008252405
 TSD County: Los Angeles
 Waste Category: Unspecified organic liquid mixture
 Disposal Method: Recycler
 Tons: .1042
 Facility County: San Diego

Gepaid: CAL000036820
 Contact: OGLE JAMES JR
 Telephone: 0000000000
 Facility Addr2: Not reported
 Mailing Name: Not reported
 Mailing Address: 935 SHERMAN ST
 Mailing City,St,Zip: SAN DIEGO, CA 921104016
 Gen County: San Diego
 TSD EPA ID: CAD008252405
 TSD County: Los Angeles
 Waste Category: Unspecified organic liquid mixture
 Disposal Method: Transfer Station
 Tons: .0075
 Facility County: San Diego

Gepaid: CAL000036820
 Contact: OGLE JAMES JR
 Telephone: 0000000000
 Facility Addr2: Not reported
 Mailing Name: Not reported
 Mailing Address: 935 SHERMAN ST
 Mailing City,St,Zip: SAN DIEGO, CA 921104016
 Gen County: San Diego
 TSD EPA ID: CAD050806850
 TSD County: Los Angeles
 Waste Category: Pesticides and other waste associated with pesticide production
 Disposal Method: Transfer Station
 Tons: .0200
 Facility County: San Diego

Gepaid: CAL000036820

MAP FINDINGS

Map ID
 Direction
 Distance
 Distance (ft.)Site

EDR ID Number
 EPA ID Number

Database(s)

LLOYD PEST CONTROL (Continued)

1000441289

Contact: OGLE JAMES JR
 Telephone: 0000000000
 Facility Addr2: Not reported
 Mailing Name: Not reported
 Mailing Address: 935 SHERMAN ST
 Mailing City,St,Zip: SAN DIEGO, CA 921104016
 Gen County: San Diego
 TSD EPA ID: CAT080033681
 TSD County: Los Angeles
 Waste Category: Aqueous solution with less than 10% total organic residues
 Disposal Method: Recycler
 Tons: .0208
 Facility County: San Diego

Gepaid: CAL000036820
 Contact: OGLE JAMES JR
 Telephone: 0000000000
 Facility Addr2: Not reported
 Mailing Name: Not reported
 Mailing Address: 935 SHERMAN ST
 Mailing City,St,Zip: SAN DIEGO, CA 921104016
 Gen County: San Diego
 TSD EPA ID: CAT080033681
 TSD County: Los Angeles
 Waste Category: Latex waste
 Disposal Method: Disposal, Land Fill
 Tons: .1251
 Facility County: San Diego

[Click this hyperlink](#) while viewing on your computer to access 6 additional CA_HAZNET: record(s) in the EDR Site Report.

SAN DIEGO CO. SAM:

Case Number: H11498-002
 Agency: DEH Site Assessment & Mitigation
Funding: LOP - State Fund
 FType: Drinking Water Aquifer Impacted
 FStatus: 5
 Date: 4/2/2001
 Date Began: 10/29/1998

Case Number: H11498-001
 Agency: DEH Site Assessment & Mitigation
Funding: Private - VAP
 FType: Soils Only
 FStatus: 9
 Date: 4/21/1987
 Date Began: 1/15/1987

MAP FINDINGS

Map ID
 Direction
 Distance
 Distance (ft.)Site

EDR ID Number

Database(s) EPA ID Number

**17 LLOYD'S PEST CONTROL
 935 SHERMAN ST
 SAN DIEGO, CA 92110**

**LUST S102432691
 SLIC N/A**

LUST REG 9:

Region: 9
 Status: Case Closed
 Case Number: 9UT251
 Local Case: H11498-001
 Substance: 0
 Qty Leaked: 0
 Abate Method: Not reported
 Local Agency: San Diego
 How Found: Tank Closure
 How Stopped: New Tank
 Source: Tank
 Cause: Corrosion
 Lead Agency: Local Agency
 Case Type: Soil only
 Date Found: 01/15/1987
 Date Stopped: 01/15/1987
 Confirm Date: / /
 Submit Workplan: Not reported
 Prelim Assess: 02/05/1987
 Desc Pollution: Not reported
 Remed Plan: / /
 Remed Action: Not reported
 Began Monitor: Not reported
 Release Date: 01/19/1987
 Enforce Date: Not reported
 Closed Date: 4/21/87
 Enforce Type: Not reported
 Pilot Program: LOP
 Basin Number: 908.21
 GW Depth: Not reported
 Beneficial Use: Not reported
 NPDES Number: Not reported
 Priority: Low priority. Priority ranking can change over time.
 File Dispn: File discarded, case closed
 Interim Remedial Actions: Yes
 Cleanup and Abatement order Number: Not reported
 Waste Discharge Requirement Number: Not reported

SLIC:

Region: STATE
Facility Status: Completed - Case Closed
 Status Date: 1987-04-21 00:00:00
 Global Id: T0607301254
 Lead Agency: SAN DIEGO COUNTY LOP
 Lead Agency Case Number: H11498-001
 Latitude: 32.764159
 Longitude: -117.199694
 Case Type: Cleanup Program Site
 Case Worker: VC
 Local Agency: Not reported
 RB Case Number: 9UT251
 File Location: Local Agency
 Potential Media Affected: Not reported
 Potential Contaminants of Concern: Not reported

MAP FINDINGS

Map ID			EDR ID Number
Direction			
Distance			
Distance (ft.)Site		Database(s)	EPA ID Number

LLOYD'S PEST CONTROL (Continued)

S102432691

Site History: Not reported

[Click here to access the California GeoTracker records for this facility:](#)

**18 FLORENTINE COMPANY
5353 BANKS ST
SAN DIEGO, CA 92110**

**LUST S105036573
N/A**

**18 FLORENTINE CO
5353 BANKS ST
SAN DIEGO, CA 92110**

**HIST CORTESE S100698221
LUST N/A
SWEEPS UST
CHMIRS
San Diego Co. HMMD
SAN DIEGO CO. SAM**

CORTESE:

Region: CORTESE
Facility County Code: 37
Reg By: LTNKA
Reg Id: 9UT920

LUST:

Region: STATE
Global Id: T0607303163
Latitude: 32.7636139
Longitude: -117.199008
Case Type: LUST Cleanup Site
Status: Completed - Case Closed
Status Date: 1996-05-23 00:00:00
Lead Agency: SAN DIEGO COUNTY LOP
Case Worker: JS
Local Agency: Not reported
RB Case Number: 9UT920
LOC Case Number: H03199-001
File Location: Local Agency
Potential Media Affect: Aquifer used for drinking water supply
Potential Contaminants of Concern: Gasoline
Site History: Not reported

[Click here to access the California GeoTracker records for this facility:](#)

SWEEPS UST:

Status: A
Comp Number: 3199
Number: 9
Board Of Equalization: Not reported
Ref Date: Not reported
Act Date: 06-26-92
Created Date: 02-29-88
Tank Status: Not reported
Owner Tank Id: Not reported
Swrcb Tank Id: Not reported
Actv Date: Not reported

MAP FINDINGS

Map ID
 Direction
 Distance
 Distance (ft.)Site

EDR ID Number
 EPA ID Number

Database(s)

FLORENTINE CO (Continued)

S100698221

Capacity: Not reported
 Tank Use: Not reported
 Stg: Not reported
 Content: Not reported
 Number Of Tanks: Not reported

Status: Not reported
 Comp Number: 3199
 Number: Not reported
 Board Of Equalization: Not reported
 Ref Date: Not reported
 Act Date: Not reported
 Created Date: Not reported
 Tank Status: Not reported
 Owner Tank Id: Not reported
 Swrcb Tank Id: 37-000-003199-000001
 Actv Date: Not reported
 Capacity: 2000
 Tank Use: M.V. FUEL
 Stg: PRODUCT
 Content: LEADED
 Number Of Tanks: 1

CHMIRS:

OES Incident Number: 9000382
 OES notification: Not reported
 OES Date: Not reported
 OES Time: Not reported
 Incident Date: 26-FEB-90
Date Completed: 26-FEB-90
 Property Use: 600
 Agency Id Number: 37140
 Agency Incident Number: 43456
 Time Notified: 841
 Time Completed: 1026
 Surrounding Area: 600
 Estimated Temperature: 70
 Property Management: P
 Special Studies 1: Not reported
 Special Studies 2: Not reported
 Special Studies 3: Not reported
 Special Studies 4: Not reported
 Special Studies 5: Not reported
 Special Studies 6: Not reported
 More Than Two Substances Involved?: N
 Resp Agncy Personel # Of Decontaminated: 0
 Responding Agency Personel # Of Injuries: 0
 Responding Agency Personel # Of Fatalities: 0
 Others Number Of Decontaminated: 0
 Others Number Of Injuries: 0
 Others Number Of Fatalities: 0
 Vehicle Make/year: Not reported
 Vehicle License Number: Not reported
 Vehicle State: Not reported
 Vehicle Id Number: Not reported
 CA/DOT/PUC/ICC Number: Not reported
 Company Name: Not reported

MAP FINDINGS

Map ID
 Direction
 Distance
 Distance (ft.)Site

EDR ID Number

Database(s) EPA ID Number

FLORENTINE CO (Continued)

S100698221

Reporting Officer Name/ID: JEFF A. HINCK
 Report Date: 26-FEB-90
 Comments: Not reported
 Facility Telephone: 619 236-7773
 Waterway Involved: Not reported
 Waterway: Not reported
 Spill Site: Not reported
 Cleanup By: Not reported
 Containment: Not reported
 What Happened: Not reported
 Type: Not reported
 Measure: Not reported
 Other: Not reported
 Date/Time: Not reported
 Year: 88-92
 Agency: Not reported
 Incident Date: Not reported
 Admin Agency: Not reported
 Amount: Not reported
 Contained: Not reported
 Site Type: Not reported
 E Date: 29-MAY-90
 Substance: Not reported
 Quantity Released: Not reported
 BBLs: Not reported
 Cups: Not reported
 CUFT: Not reported
 Gallons: Not reported
 Grams: Not reported
 Pounds: Not reported
 Liters: Not reported
 Ounces: Not reported
 Pints: Not reported
 Quarts: Not reported
 Sheen: Not reported
 Tons: Not reported
 Unknown: Not reported
 Evacuations: Not reported
 Number of Injuries: Not reported
 Number of Fatalities: Not reported
 Description: Not reported

San Diego Co. HMMD:

Facility ID: 103199
 Inactive Indicator: Active
 Business Code: 6HK70
 SIC: Not reported
 Permit Expiration: Not reported
 Owner: FLORENTINE CO
 2nd Name: Not reported
 Mailing Address: 5353 BANKS ST
 Mailing City,St,Zip: SAN DIEGO, CA 92110
 Map Code/Business Plan on File: Not reported
 Corporate Code: Not reported
 Fire Dept District: Not reported
 Census Tract Number: 91.06
 EPA ID: Not reported

MAP FINDINGS

Map ID
 Direction
 Distance
 Distance (ft.)Site

EDR ID Number
 EPA ID Number

Database(s)

FLORENTINE CO (Continued)

S100698221

Gas Station: Not reported
 Inspection Date: 05/21/97
 Reinspection Date: Not reported
 Inspector Name: LEGACY
 Violation Notice Issued: Not reported
 Facility Contact: GORDON FORSYTH
 Delinquent Flag: Not Delinquent
 Last Update: 08/30/10
 Last Delinquent Letter: Not reported
 Delinquent Comment: Not reported
 Last Letter Type: Not reported
 Property Owner: BANKS PROPERTY L L C
 Property Address: 5353 BANKS ST
 Property City,St,Zip: SAN DIEGO, CA 92110
 Tank Owner: Not reported
 Tank Address: Not reported
 Tank City,St,Zip: Not reported
 Business Plan Acceptance Date: Not reported
 Reinspection Date Y2K Compatible: Not reported
 Facility Phone: 619-298-6143

HMMD DISCLOSURE INVENTORY:

Item Number: Not reported
 Chemical Name: Not reported
 Case Number: Not reported
 Quantity Stored At One Time: Not reported
 Quantity Stored at One Time: Not reported
 Annual Quantity String: Not reported
 Annual Quantity String: Not reported
 Measurement Units: Not reported
 Carcinogen: No
 1st Hazard Category: Not reported
 2nd Hazard Category: Not reported

HMMD UNDERGROUND TANKS:

Tank Number: T001
 Tank ID Number: 1
 Waste or Product: 2000
 Tank Contents: Not reported

HMMD VIOLATIONS:

Inspection Date: Not reported
 Waste Code: Not reported
 Occurrences: Not reported
 Item Number: Not reported

HMMD WASTE STREAMS:

Inspection Date: Not reported
 Waste Item #: Not reported
 Waste Code: Not reported
 Waste Name: Not reported
 Qnty at Inspection: Not reported
 Quantity String: Not reported
 Annual Qty: Not reported
 Annual Qty String: Not reported
 Measurement Unit: Not reported

MAP FINDINGS

Map ID
 Direction
 Distance
 Distance (ft.)Site

EDR ID Number
 EPA ID Number

Database(s)

FLORENTINE CO (Continued)

S100698221

Treatment Method: Not reported
 Storage Method: Not reported
 Haz Waste Hauler: Not reported
 Waste Desc: Not reported
 Carcinogen: No

SAN DIEGO CO. SAM:

Case Number: H03199-001
 Agency: DEH Site Assessment & Mitigation
Funding: LOP - Federal Fund
 FType: Drinking Water Aquifer Impacted
 FStatus: 9
 Date: 5/23/1996
 Date Began: 3/2/1988

**18 FLORENTINE COMPANY
 5353 BANKS ST
 SAN DIEGO, CA 92110**

**HIST UST U001572836
 N/A**

HIST UST:

Region: STATE
 Facility ID: 00000068911
 Facility Type: Other
 Other Type: FLORENTINE COMPANY
 Total Tanks: 0001
 Contact Name: GORDON FORSYTH
 Telephone: 6192986143
 Owner Name: FLORENTINE COMPANY
 Owner Address: 5353 BANKS STREET
 Owner City,St,Zip: SAN DIEGO, CA 92110

Tank Num: 001
 Container Num: 1
 Year Installed: 1965
 Tank Capacity: 00002000
 Tank Used for: WASTE
 Type of Fuel: 1
 Tank Construction: Unkown inches
 Leak Detection: None

**19 CARL'S BAR SUPPLIES
 880 SHERMAN ST
 SAN DIEGO, CA 92110**

**HIST CORTESE S102426344
 LUST N/A
 SLIC
 SWEEPS UST**

CORTESE:

Region: CORTESE
 Facility County Code: 37
 Reg By: LTNKA
 Reg Id: 9UT85

LUST REG 9:

Region: 9
 Status: Case Closed

MAP FINDINGS

Map ID
 Direction
 Distance
 Distance (ft.)Site

EDR ID Number
 EPA ID Number

Database(s)

CARL'S BAR SUPPLIES (Continued)

S102426344

Case Number: 9UT85
 Local Case: H03573-001
 Substance: Unleaded Gasoline
 Qty Leaked: 0
 Abate Method: Not reported
 Local Agency: San Diego
 How Found: Tank Closure
 How Stopped: Close Tank
 Source: Tank
 Cause: Corrosion
 Lead Agency: Local Agency
 Case Type: Soil only
 Date Found: 09/24/1986
 Date Stopped: 09/24/1986
 Confirm Date: 09/12/1986
 Submit Workplan: Not reported
 Prelim Assess: 09/29/1986
 Desc Pollution: Not reported
 Remed Plan: / /
 Remed Action: Not reported
 Began Monitor: Not reported
 Release Date: 09/24/1986
 Enforce Date: Not reported
 Closed Date: 10/5/86
 Enforce Type: Not reported
 Pilot Program: LOP
 Basin Number: 908.21
 GW Depth: 10'
 Beneficial Use: Not reported
 NPDES Number: Not reported
 Priority: Low priority. Priority ranking can change over time.
 File Dispn: File discarded, case closed
 Interim Remedial Actions: Yes
 Cleanup and Abatement order Number: Not reported
 Waste Discharge Requirement Number: Not reported

SLIC:

Region: STATE
Facility Status: Completed - Case Closed
 Status Date: 1986-10-06 00:00:00
 Global Id: T0607303096
 Lead Agency: SAN DIEGO COUNTY LOP
 Lead Agency Case Number: H03573-001
 Latitude: 32.7634156
 Longitude: -117.2006161
 Case Type: Cleanup Program Site
 Case Worker: KH
 Local Agency: SAN DIEGO COUNTY LOP
 RB Case Number: 9UT85
 File Location: Local Agency
 Potential Media Affected: Soil
 Potential Contaminants of Concern: Gasoline
 Site History: Not reported

Click here to access the California GeoTracker records for this facility:

MAP FINDINGS

Map ID
 Direction
 Distance
 Distance (ft.)Site

EDR ID Number
 EPA ID Number

Database(s)

CARL'S BAR SUPPLIES (Continued)

S102426344

SWEEPS UST:

Status: Not reported
 Comp Number: 3573
 Number: Not reported
 Board Of Equalization: Not reported
 Ref Date: Not reported
 Act Date: Not reported
 Created Date: Not reported
 Tank Status: Not reported
 Owner Tank Id: Not reported
 Swrcb Tank Id: 37-000-003573-000001
 Actv Date: Not reported
 Capacity: 2000
 Tank Use: M.V. FUEL
 Stg: PRODUCT
 Content: REG UNLEADED
 Number Of Tanks: 2

Status: Not reported
 Comp Number: 3573
 Number: Not reported
 Board Of Equalization: Not reported
 Ref Date: Not reported
 Act Date: Not reported
 Created Date: Not reported
 Tank Status: Not reported
 Owner Tank Id: Not reported
 Swrcb Tank Id: 37-000-003573-000002
 Actv Date: Not reported
 Capacity: 2000
 Tank Use: M.V. FUEL
 Stg: PRODUCT
 Content: REG UNLEADED
 Number Of Tanks: Not reported

19

**CARLS COCKTAIL LOUNGE SUPPLIES
 880 SHERMAN ST
 SAN DIEGO, CA 92110**

**HIST UST U001572827
 SWEEPS UST N/A
 San Diego Co. HMMD
 SAN DIEGO CO. SAM**

HIST UST:

Region: STATE
 Facility ID: 00000002281
 Facility Type: Other
 Other Type: Not reported
 Total Tanks: 0002
 Contact Name: MANAGER-TONY SANFILIPPO
 Telephone: 8132973741
 Owner Name: JOHN R FEWEL
 Owner Address: 3661 LIGGETT DR
 Owner City,St,Zip: SAN DIEGO, CA 92106

Tank Num: 001
 Container Num: 1
 Year Installed: 1966
 Tank Capacity: 00002000
 Tank Used for: PRODUCT

MAP FINDINGS

Map ID
 Direction
 Distance
 Distance (ft.)Site

EDR ID Number
 EPA ID Number

Database(s)

CARLS COCKTAIL LOUNGE SUPPLIES (Continued)

U001572827

Type of Fuel: UNLEADED
 Tank Construction: Not reported
 Leak Detection: Stock Inventor

Tank Num: 002
 Container Num: 2
 Year Installed: 1966
 Tank Capacity: 00002000
 Tank Used for: PRODUCT
 Type of Fuel: UNLEADED
 Tank Construction: Not reported
 Leak Detection: Stock Inventor

SWEEPS UST:

Status: A
 Comp Number: 3573
 Number: 9
 Board Of Equalization: Not reported
 Ref Date: Not reported
 Act Date: 06-26-92
 Created Date: 02-29-88
 Tank Status: Not reported
 Owner Tank Id: Not reported
 Swrcb Tank Id: Not reported
 Actv Date: Not reported
 Capacity: Not reported
 Tank Use: Not reported
 Stg: Not reported
 Content: Not reported
 Number Of Tanks: Not reported

San Diego Co. HMMMD:

Facility ID: 103573
 Inactive Indicator: Active
 Business Code: Not reported
 SIC: Not reported
 Permit Expiration: Not reported
 Owner: JOHN R FEWEL
 2nd Name: Not reported
 Mailing Address: 880 SHERMAN ST
 Mailing City, St, Zip: SAN DIEGO, CA 92110
 Map Code/Business Plan on File: Not reported
 Corporate Code: Not reported
 Fire Dept District: San Diego
 Census Tract Number: 91.06
 EPA ID: Not reported
 Gas Station: Not reported
 Inspection Date: Not reported
 Reinspection Date: Not reported
 Inspector Name: Not reported
 Violation Notice Issued: Not reported
 Facility Contact: Not reported
 Delinquent Flag: Not Delinquent
 Last Update: 08/30/10
 Last Delinquent Letter: Not reported
 Delinquent Comment: Not reported

MAP FINDINGS

Map ID
 Direction
 Distance
 Distance (ft.)Site

EDR ID Number
 EPA ID Number

Database(s)

CARLS COCKTAIL LOUNGE SUPPLIES (Continued)

U001572827

Last Letter Type: Not reported
 Property Owner: FEWEL NON-EXEMPT MARITAL LIVIN
 Property Address: 3661 LIGGETT DR
 Property City,St,Zip: SAN DIEGO, CA 92106
 Tank Owner: JOHN R FEWEL
 Tank Address: 3661 T LIGGETT DR
 Tank City,St,Zip: San Diego, CA 92106
 Business Plan Acceptance Date: Not reported
 Reinspection Date Y2K Compatible: Not reported
 Facility Phone: 813-297-3741

HMMD DISCLOSURE INVENTORY:

Item Number: Not reported
 Chemical Name: Not reported
 Case Number: Not reported
 Quantity Stored At One Time: Not reported
 Quantity Stored at One Time: Not reported
 Annual Quantity String: Not reported
 Annual Quantity String: Not reported
 Measurement Units: Not reported
 Carcinogen: No
 1st Hazard Category: Not reported
 2nd Hazard Category: Not reported

HMMD UNDERGROUND TANKS:

Tank Number: T001
 Tank ID Number: 1
 Waste or Product: 2000
 Tank Contents: Not reported

Tank Number: T002
 Tank ID Number: 2
 Waste or Product: 2000
 Tank Contents: Not reported

HMMD VIOLATIONS:

Inspection Date: Not reported
 Waste Code: Not reported
 Occurrences: Not reported
 Item Number: Not reported

HMMD WASTE STREAMS:

Inspection Date: Not reported
 Waste Item #: Not reported
 Waste Code: Not reported
 Waste Name: Not reported
 Qnty at Inspection: Not reported
 Quantity String: Not reported
 Annual Qty: Not reported
 Annual Qty String: Not reported
 Measurement Unit: Not reported
 Treatment Method: Not reported
 Storage Method: Not reported
 Haz Waste Hauler: Not reported
 Waste Desc: Not reported
 Carcinogen: No

MAP FINDINGS

Map ID
 Direction
 Distance
 Distance (ft.)Site

EDR ID Number
 EPA ID Number

Database(s)

CARLS COCKTAIL LOUNGE SUPPLIES (Continued)

U001572827

SAN DIEGO CO. SAM:

Case Number: H03573-001
 Agency: DEH Site Assessment & Mitigation
Funding: Private - VAP
 FType: Soils Only
 FStatus: 9
 Date: 10/6/1986
 Date Began: 9/12/1986

20

**SEARS WAREHOUSE
 5258 ANNA ST
 SAN DIEGO, CA 92110**

**LUST
 SWEEPS UST
 San Diego Co. HMMD
 SAN DIEGO CO. SAM**

**S104751046
 N/A**

LUST:

Region: STATE
 Global Id: T0607303165
 Latitude: 32.7631415
 Longitude: -117.2009321
 Case Type: LUST Cleanup Site
 Status: Completed - Case Closed
 Status Date: 1988-05-25 00:00:00
 Lead Agency: SAN DIEGO COUNTY LOP
 Case Worker: DF
 Local Agency: Not reported
 RB Case Number: 9UT922
 LOC Case Number: H26468-001
 File Location: Local Agency
 Potential Media Affect: Not reported
 Potential Contaminants of Concern: Not reported
 Site History: Not reported

Click here to access the California GeoTracker records for this facility:

SWEEPS UST:

Status: A
 Comp Number: 26468
 Number: 9
 Board Of Equalization: Not reported
 Ref Date: Not reported
 Act Date: 06-26-92
 Created Date: 02-29-88
 Tank Status: Not reported
 Owner Tank Id: Not reported
 Swrcb Tank Id: Not reported
 Actv Date: Not reported
 Capacity: Not reported
 Tank Use: Not reported
 Stg: Not reported
 Content: Not reported
 Number Of Tanks: Not reported

Status: Not reported
 Comp Number: 26468
 Number: Not reported
 Board Of Equalization: Not reported
 Ref Date: Not reported

MAP FINDINGS

Map ID
 Direction
 Distance
 Distance (ft.)Site

EDR ID Number
 EPA ID Number

Database(s)

SEARS WAREHOUSE (Continued)

S104751046

Act Date: Not reported
 Created Date: Not reported
 Tank Status: Not reported
 Owner Tank Id: Not reported
 Swrcb Tank Id: 37-000-026468-000001
 Actv Date: Not reported
 Capacity: 6000
 Tank Use: M.V. FUEL
 Stg: PRODUCT
 Content: REG UNLEADED
 Number Of Tanks: 2

Status: Not reported
 Comp Number: 26468
 Number: Not reported
 Board Of Equalization: Not reported
 Ref Date: Not reported
 Act Date: Not reported
 Created Date: Not reported
 Tank Status: Not reported
 Owner Tank Id: Not reported
 Swrcb Tank Id: 37-000-026468-000002
 Actv Date: Not reported
 Capacity: 550
 Tank Use: PETROLEUM
 Stg: WASTE
 Content: Not reported
 Number Of Tanks: Not reported

San Diego Co. HMMD:

Facility ID: 126468
 Inactive Indicator: Active
 Business Code: Not reported
 SIC: Not reported
 Permit Expiration: Not reported
 Owner: SEARS WAREHOUSE
 2nd Name: Not reported
 Mailing Address: 5258 ANNA ST
 Mailing City,St,Zip: SAN DIEGO, CA 92110
 Map Code/Business Plan on File: Not reported
 Corporate Code: Not reported
 Fire Dept District: Not reported
 Census Tract Number: 91.05
 EPA ID: Not reported
 Gas Station: Not reported
 Inspection Date: Not reported
 Reinspection Date: Not reported
 Inspector Name: Not reported
 Violation Notice Issued: Not reported
 Facility Contact: DICK MILLER
 Delinquent Flag: Not Delinquent
 Last Update: 08/30/10
 Last Delinquent Letter: Not reported
 Delinquent Comment: Not reported
 Last Letter Type: Not reported
 Property Owner: Not reported
 Property Address: Not reported

MAP FINDINGS

Map ID
 Direction
 Distance
 Distance (ft.)Site

EDR ID Number
 EPA ID Number

Database(s)

SEARS WAREHOUSE (Continued)

S104751046

Property City,St,Zip: Not reported
 Tank Owner: SEARS WAREHOUSE
 Tank Address: 5258 ANNA ST
 Tank City,St,Zip: San Diego, CA 92110
 Business Plan Acceptance Date: Not reported
 Reinspection Date Y2K Compatible: Not reported
 Facility Phone: 619-293-1098

HMMD DISCLOSURE INVENTORY:

Item Number: Not reported
 Chemical Name: Not reported
 Case Number: Not reported
 Quantity Stored At One Time: Not reported
 Quantity Stored at One Time: Not reported
 Annual Quantity String: Not reported
 Annual Quantity String: Not reported
 Measurement Units: Not reported
 Carcinogen: No
 1st Hazard Category: Not reported
 2nd Hazard Category: Not reported

HMMD UNDERGROUND TANKS:

Tank Number: T001
 Tank ID Number: 1
 Waste or Product: 6000
 Tank Contents: Not reported

Tank Number: T002
 Tank ID Number: 2
 Waste or Product: 550
 Tank Contents: Not reported

HMMD VIOLATIONS:

Inspection Date: Not reported
 Waste Code: Not reported
 Occurrences: Not reported
 Item Number: Not reported

HMMD WASTE STREAMS:

Inspection Date: Not reported
 Waste Item #: Not reported
 Waste Code: Not reported
 Waste Name: Not reported
 Qnty at Inspection: Not reported
 Quantity String: Not reported
 Annual Qty: Not reported
 Annual Qty String: Not reported
 Measurement Unit: Not reported
 Treatment Method: Not reported
 Storage Method: Not reported
 Haz Waste Hauler: Not reported
 Waste Desc: Not reported
 Carcinogen: No

MAP FINDINGS

Map ID
 Direction
 Distance
 Distance (ft.)Site

EDR ID Number
 EPA ID Number

Database(s)

SEARS WAREHOUSE (Continued)

S104751046

SAN DIEGO CO. SAM:

Case Number: H26468-001
 Agency: DEH Site Assessment & Mitigation
Funding: LOP - State Fund
 FType: Soils Only
 FStatus: 9
 Date: 5/25/1988
 Date Began: 3/25/1988

20

**SEARS WAREHOUSE
 5258 ANNA AVE
 SAN DIEGO, CA 92110**

**HIST CORTESE
 LUST**

**S100733610
 N/A**

CORTESE:

Region: CORTESE
 Facility County Code: 37
 Reg By: LTNKA
 Reg Id: 9UT922

LUST REG 9:

Region: 9
 Status: Case Closed
 Case Number: 9UT922
 Local Case: H26468-001
 Substance: Gasoline
 Qty Leaked: Not reported
 Abate Method: Excavate and Dispose - remove contaminated soil and dispose in approved site
 Local Agency: San Diego
 How Found: Tank Closure
 How Stopped: Close Tank
 Source: Tank
 Cause: Corrosion
 Lead Agency: Local Agency
 Case Type: Aquifer affected
 Date Found: 03/25/1988
 Date Stopped: 03/25/1988
 Confirm Date: 03/25/1988
 Submit Workplan: Not reported
 Prelim Assess: 03/25/1988
 Desc Pollution: Not reported
 Remed Plan: / /
 Remed Action: Not reported
 Began Monitor: Not reported
 Release Date: 03/25/1988
 Enforce Date: Not reported
 Closed Date: 5/25/88
 Enforce Type: Not reported
 Pilot Program: LOP
 Basin Number: 907.11
 GW Depth: 16'
 Beneficial Use: MUNISW
 NPDES Number: Not reported
 Priority: Low priority. Priority ranking can change over time.
 File Disp: File discarded, case closed
 Interim Remedial Actions: Yes
 Cleanup and Abatement order Number: Not reported

MAP FINDINGS

Map ID			EDR ID Number
Direction			
Distance			
Distance (ft.)Site		Database(s)	EPA ID Number

SEARS WAREHOUSE (Continued)

S100733610

Waste Discharge Requirement Number: Not reported

**21 RELIEF VALVE CLAPPERS
I-5 / S.D. RIVER CHANNE
SAN DIEGO, CA**

**Notify 65 S100178438
N/A**

Notify 65:

Date Reported: Not reported
 Staff Initials: Not reported
 Board File Number: Not reported
 Facility Type: Not reported
 Discharge Date: Not reported
 Incident Description: Not reported

**22 RIVER VLY SPORTS CTR
2440 HOTEL CIRCLE PL
SAN DIEGO, CA 92109**

**LUST S101302036
SLIC N/A
San Diego Co. HMMD
SAN DIEGO CO. SAM**

LUST:

Region: STATE
 Global Id: T0607301376
 Latitude: 32.7607356
 Longitude: -117.187045
 Case Type: LUST Cleanup Site
 Status: Completed - Case Closed
 Status Date: 1995-10-31 00:00:00
 Lead Agency: SAN DIEGO COUNTY LOP
 Case Worker: LA
 Local Agency: SAN DIEGO COUNTY LOP
 RB Case Number: 9UT2623
 LOC Case Number: H06050-001
 File Location: Local Agency
 Potential Media Affect: Not reported
 Potential Contaminants of Concern: Not reported
 Site History: Not reported

Click here to access the California GeoTracker records for this facility:

LUST REG 9:

Region: 9
 Status: Case Closed
 Case Number: 9UT2623
 Local Case: H06050-001
 Substance: Gasoline
 Qty Leaked: 0
 Abate Method: Excavate and Dispose - remove contaminated soil and dispose in approved site
 Local Agency: San Diego
 How Found: Other Means
 How Stopped: Other Means
 Source: Unknown
 Cause: Unknown
 Lead Agency: Local Agency
 Case Type: Other ground water affected
 Date Found: 12/15/1993

MAP FINDINGS

Map ID
 Direction
 Distance
 Distance (ft.)Site

EDR ID Number
 EPA ID Number

Database(s)

RIVER VLY SPORTS CTR (Continued)

S101302036

Date Stopped: 12/15/1993
 Confirm Date: 09/16/1993
 Submit Workplan: 12/21/93
 Prelim Assess: 01/05/1994
 Desc Pollution: Not reported
 Remed Plan: / /
 Remed Action: Not reported
 Began Monitor: Not reported
 Release Date: 12/15/1993
 Enforce Date: Not reported
 Closed Date: 10/31/95
 Enforce Type: Not reported
 Pilot Program: LOP
 Basin Number: 908.21
 GW Depth: 5'
 Beneficial Use: No Beneficial groundwater use
 NPDES Number: Not reported
 Priority: 2A
 File Dispn: File discarded, case closed
 Interim Remedial Actions: No
 Cleanup and Abatement order Number: Not reported
 Waste Discharge Requirement Number: Not reported

SLIC:

Region: STATE
Facility Status: Completed - Case Closed
 Status Date: 2003-12-31 00:00:00
 Global Id: T0607356780
 Lead Agency: SAN DIEGO COUNTY LOP
 Lead Agency Case Number: H06050-002
 Latitude: 32.762143
 Longitude: -117.187132
 Case Type: Cleanup Program Site
 Case Worker: EP
 Local Agency: Not reported
 RB Case Number: Not reported
 File Location: Local Agency
 Potential Media Affected: Soil
 Potential Contaminants of Concern: Gasoline
 Site History: Not reported

[Click here to access the California GeoTracker records for this facility:](#)

San Diego Co. HMMD:

Facility ID: 106050
 Inactive Indicator: Active
 Business Code: Not reported
 SIC: Not reported
 Permit Expiration: Not reported
 Owner: WARNER RANCH DEVELOP
 2nd Name: Not reported
 Mailing Address: 967 VAN NUYS ST
 Mailing City, St, Zip: SAN DIEGO, CA 92109
 Map Code/Business Plan on File: Not reported
 Corporate Code: Not reported
 Fire Dept District: Not reported

MAP FINDINGS

Map ID
 Direction
 Distance
 Distance (ft.)Site

EDR ID Number
 EPA ID Number

Database(s)

RIVER VLY SPORTS CTR (Continued)

S101302036

Census Tract Number: 89.02
 EPA ID: Not reported
 Gas Station: Not reported
 Inspection Date: Not reported
 Reinspection Date: Not reported
 Inspector Name: Not reported
 Violation Notice Issued: Not reported
 Facility Contact: WILLIAM MARKEY
 Delinquent Flag: Not Delinquent
 Last Update: 08/30/10
 Last Delinquent Letter: Not reported
 Delinquent Comment: Not reported
 Last Letter Type: Not reported
 Property Owner: SAN DIEGO METROPOLITAN TRANSIT
 Property Address: Not reported
 Property City,St,Zip: 00000
 Tank Owner: Not reported
 Tank Address: Not reported
 Tank City,St,Zip: Not reported
 Business Plan Acceptance Date: Not reported
 Reinspection Date Y2K Compatible: Not reported
 Facility Phone: 619-297-3391

HMMD DISCLOSURE INVENTORY:

Item Number: Not reported
 Chemical Name: Not reported
 Case Number: Not reported
 Quantity Stored At One Time: Not reported
 Quantity Stored at One Time: Not reported
 Annual Quantity String: Not reported
 Annual Quantity String: Not reported
 Measurement Units: Not reported
 Carcinogen: No
 1st Hazard Category: Not reported
 2nd Hazard Category: Not reported

HMMD UNDERGROUND TANKS:

Tank Number: T001
 Tank ID Number: 001
 Waste or Product: 800
 Tank Contents: Not reported

Tank Number: T002
 Tank ID Number: 002
 Waste or Product: 500
 Tank Contents: Not reported

HMMD VIOLATIONS:

Inspection Date: Not reported
 Waste Code: Not reported
 Occurrences: Not reported
 Item Number: Not reported

HMMD WASTE STREAMS:

Inspection Date: Not reported
 Waste Item #: Not reported

MAP FINDINGS

Map ID
 Direction
 Distance
 Distance (ft.)Site

EDR ID Number
 EPA ID Number

Database(s)

RIVER VLY SPORTS CTR (Continued)

S101302036

Waste Code: Not reported
 Waste Name: Not reported
 Qnty at Inspection: Not reported
 Quantity String: Not reported
 Annual Qty: Not reported
 Annual Qty String: Not reported
 Measurement Unit: Not reported
 Treatment Method: Not reported
 Storage Method: Not reported
 Haz Waste Hauler: Not reported
 Waste Desc: Not reported
 Carcinogen: No

SAN DIEGO CO. SAM:

Case Number: H06050-001
 Agency: DEH Site Assessment & Mitigation
Funding: LOP - Federal Fund
 FType: Drinking Water Aquifer Impacted
 FStatus: 9
 Date: 10/31/1995
 Date Began: 9/16/1993

Case Number: H06050-002
 Agency: DEH Site Assessment & Mitigation
Funding: Private - VAP
 FType: Soils Only
 FStatus: 9
 Date: 12/31/2003
 Date Began: 1/27/2003

22

**COVENTRY CARS OF SAN DIEGO
 2432 HOTEL CIRCLE DR
 SAN DIEGO, CA 92108**

**HIST CORTESE S103958998
 HAZNET N/A**

CORTESE:

Region: CORTESE
 Facility County Code: 37
 Reg By: LTNKA
 Reg Id: 9UT696

HAZNET:

Gepaid: CAL000163463
 Contact: BILL OBRIEN
 Telephone: 0000000000
 Facility Addr2: Not reported
 Mailing Name: Not reported
 Mailing Address: 2432 HOTEL CIRCLE PL
 Mailing City,St,Zip: SAN DIEGO, CA 921082812
 Gen County: San Diego
 TSD EPA ID: CAD981696420
 TSD County: Los Angeles
 Waste Category: Aqueous solution with less than 10% total organic residues
 Disposal Method: Transfer Station
 Tons: 1.1049
 Facility County: San Diego

MAP FINDINGS

Map ID
 Direction
 Distance
 Distance (ft.)Site

EDR ID Number
 EPA ID Number

Database(s)

COVENTRY CARS OF SAN DIEGO (Continued)

S103958998

Gepaid: CAL000163463
 Contact: BILL OBRIEN
 Telephone: 0000000000
 Facility Addr2: Not reported
 Mailing Name: Not reported
 Mailing Address: 2432 HOTEL CIRCLE PL
 Mailing City,St,Zip: SAN DIEGO, CA 921082812
 Gen County: San Diego
 TSD EPA ID: CAD981696420
 TSD County: Los Angeles
 Waste Category: Not reported
 Disposal Method: Transfer Station
 Tons: .2293
 Facility County: San Diego

Gepaid: CAL000163463
 Contact: BILL OBRIEN
 Telephone: 0000000000
 Facility Addr2: Not reported
 Mailing Name: Not reported
 Mailing Address: 2432 HOTEL CIRCLE PL
 Mailing City,St,Zip: SAN DIEGO, CA 921082812
 Gen County: San Diego
 TSD EPA ID: CAD981696420
 TSD County: Los Angeles
 Waste Category: Aqueous solution with less than 10% total organic residues
 Disposal Method: Transfer Station
 Tons: .9382
 Facility County: San Diego

Gepaid: CAL000163463
 Contact: BILL OBRIEN
 Telephone: 0000000000
 Facility Addr2: Not reported
 Mailing Name: Not reported
 Mailing Address: 2432 HOTEL CIRCLE PL
 Mailing City,St,Zip: SAN DIEGO, CA 921082812
 Gen County: San Diego
 TSD EPA ID: CAD981696420
 TSD County: Los Angeles
 Waste Category: Not reported
 Disposal Method: Transfer Station
 Tons: 0.2085
 Facility County: San Diego

Gepaid: CAL000163463
 Contact: BILL OBRIEN
 Telephone: 0000000000
 Facility Addr2: Not reported
 Mailing Name: Not reported
 Mailing Address: 2432 HOTEL CIRCLE PL
 Mailing City,St,Zip: SAN DIEGO, CA 921082812
 Gen County: San Diego
 TSD EPA ID: CAD981696420
 TSD County: Los Angeles
 Waste Category: Aqueous solution with less than 10% total organic residues
 Disposal Method: Not reported

MAP FINDINGS

Map ID
 Direction
 Distance
 Distance (ft.)Site

EDR ID Number
 EPA ID Number

Database(s)

COVENTRY CARS OF SAN DIEGO (Continued)

S103958998

Tons: 0.2293
 Facility County: San Diego

[Click this hyperlink](#) while viewing on your computer to access
 5 additional CA_HAZNET: record(s) in the EDR Site Report.

23

**2484 HOTEL CIRCLE PLACE
 SAN DIEGO, CA 92108**

**Notify 65 S100178081
 N/A**

Notify 65:
 Date Reported: Not reported
 Staff Initials: Not reported
 Board File Number: Not reported
 Facility Type: Not reported
 Discharge Date: Not reported
 Incident Description: 92108-2812

24

**EXXON SERVICE STATION #7-3961
 2432 HOTEL CIRCLE N
 SAN DIEGO, CA 92108**

**LUST S102429530
 N/A**

LUST REG 9:
 Region: 9
 Status: Case Closed
 Case Number: 9UT696
 Local Case: H13027-001
 Substance: Gasoline
 Qty Leaked: Not reported
 Abate Method: Excavate and Treat - remove contaminated soil and treat (includes spreading or land farming)
 Local Agency: San Diego
 How Found: Tank Closure
 How Stopped: Close Tank
 Source: Unknown
 Cause: Unknown
 Lead Agency: Local Agency
 Case Type: Aquifer affected
 Date Found: 02/23/1987
 Date Stopped: 02/23/1987
 Confirm Date: 02/23/1987
 Submit Workplan: Not reported
 Prelim Assess: 12/05/1988
 Desc Pollution: Not reported
 Remed Plan: / /
 Remed Action: Not reported
 Began Monitor: Not reported
 Release Date: 03/05/1987
 Enforce Date: Not reported
 Closed Date: 12/15/89
 Enforce Type: Not reported
 Pilot Program: LOP
 Basin Number: 907.11
 GW Depth: 15
 Beneficial Use: Municipal groundwater use
 NPDES Number: Not reported

MAP FINDINGS

Map ID
 Direction
 Distance
 Distance (ft.)Site

EDR ID Number
 EPA ID Number

Database(s)

EXXON SERVICE STATION #7-3961 (Continued)

S102429530

Priority: Low priority. Priority ranking can change over time.
 File Dispn: File archived, case closed and file moved to storage
 Interim Remedial Actions: Yes
 Cleanup and Abatement order Number: Not reported
 Waste Discharge Requirement Number: Not reported

24

**EXXON SERVICE STATION
 2432 HOTEL CIRCLE N
 SAN DIEGO, CA 92108**

**LUST
 SAN DIEGO CO. SAM**

**S105693306
 N/A**

LUST:

Region: STATE
 Global Id: T0607302965
 Latitude: 32.7601887
 Longitude: -117.1863347
 Case Type: LUST Cleanup Site
 Status: Completed - Case Closed
 Status Date: 1989-12-15 00:00:00
 Lead Agency: SAN DIEGO COUNTY LOP
 Case Worker: FA
 Local Agency: Not reported
 RB Case Number: 9UT696
 LOC Case Number: H13027-001
 File Location: Local Agency
 Potential Media Affect: Aquifer used for drinking water supply
 Potential Contaminants of Concern: Gasoline
 Site History: Not reported

[Click here to access the California GeoTracker records for this facility:](#)

SAN DIEGO CO. SAM:

Case Number: H13027-001
 Agency: DEH Site Assessment & Mitigation
Funding: LOP - State Fund
 FType: Drinking Water Aquifer Impacted
 FStatus: 9
 Date: 12/15/1989
 Date Began: 2/23/1987

25

**FORMER ARCO STATION
 2085 HOTEL CIRCLE S
 SAN DIEGO, CA 92108**

**LUST
 SAN DIEGO CO. SAM**

**S104539569
 N/A**

LUST:

Region: STATE
 Global Id: T0607300363
 Latitude: 32.75875
 Longitude: -117.1808296
 Case Type: LUST Cleanup Site
 Status: Completed - Case Closed
 Status Date: 1999-12-22 00:00:00
 Lead Agency: SAN DIEGO COUNTY LOP
 Case Worker: NS
 Local Agency: SAN DIEGO COUNTY LOP
 RB Case Number: 9UT1544
 LOC Case Number: H12785-001

MAP FINDINGS

Map ID
 Direction
 Distance
 Distance (ft.)Site

EDR ID Number

Database(s) EPA ID Number

FORMER ARCO STATION (Continued)

S104539569

File Location: Local Agency
 Potential Media Affect: Aquifer used for drinking water supply
 Potential Contaminants of Concern: Gasoline
 Site History: Not reported

[Click here to access the California GeoTracker records for this facility:](#)

LUST REG 9:

Region: 9
 Status: Case Closed
 Case Number: 9UT1544
 Local Case: H12785-001
 Substance: Gasoline
 Qty Leaked: 0
 Abate Method: VEGT
 Local Agency: San Diego
 How Found: Tank Closure
 How Stopped: Close Tank
 Source: Unknown
 Cause: Unknown
 Lead Agency: Local Agency
 Case Type: Aquifer affected
 Date Found: 07/13/1989
 Date Stopped: 05/31/1984
 Confirm Date: 07/13/1989
 Submit Workplan: Not reported
 Prelim Assess: 12/05/1989
 Desc Pollution: Not reported
 Remed Plan: 10/23/1989
 Remed Action: Not reported
 Began Monitor: Not reported
 Release Date: 10/20/1989
 Enforce Date: Not reported
 Closed Date: 12/22/99
 Enforce Type: Not reported
 Pilot Program: LOP
 Basin Number: 907.11
 GW Depth: 17.21
 Beneficial Use: MUNBU
 NPDES Number: 91-10
 Priority: High priority
 File Dispn: Not reported
 Interim Remedial Actions: Yes
 Cleanup and Abatement order Number: Not reported
 Waste Discharge Requirement Number: Not reported

SAN DIEGO CO. SAM:

Case Number: H12785-001
 Agency: DEH Site Assessment & Mitigation
Funding: LOP - Federal Fund
 FType: Drinking Water Aquifer Impacted
 FStatus: 9
 Date: 12/22/1999
 Date Began: 4/13/1989

MAP FINDINGS

Map ID
 Direction
 Distance
 Distance (ft.)Site Database(s) EDR ID Number
 EPA ID Number

25 **PRESIDENTIAL LIMOUSINE SE** **HIST CORTESE** **S104747491**
2085 HOTEL **N/A**
SAN DEIGO, CA 92108

CORTESE:
 Region: CORTESE
 Facility County Code: 37
 Reg By: LTNKA
 Reg Id: 9UT1544

26 **W/B I-8 OT S/B I-5** **CHMIRS** **S100279761**
SAN DIEGO, CA **N/A**

CHMIRS:
 OES Incident Number: 9010025
 OES notification: Not reported
 OES Date: Not reported
 OES Time: Not reported
 Incident Date: 11-JAN-90
Date Completed: 12-JAN-90
 Property Use: 961
 Agency Id Number: 66
 Agency Incident Number: 90-005
 Time Notified: 1535
 Time Completed: 500
 Surrounding Area: 961
 Estimated Temperature: Not reported
 Property Management: S
 Special Studies 1: Not reported
 Special Studies 2: Not reported
 Special Studies 3: Not reported
 Special Studies 4: Not reported
 Special Studies 5: Not reported
 Special Studies 6: Not reported
 More Than Two Substances Involved?: N
 Resp Agncy Personel # Of Decontaminated: 0
 Responding Agency Personel # Of Injuries: 0
 Responding Agency Personel # Of Fatalities: 0
 Others Number Of Decontaminated: 0
 Others Number Of Injuries: 0
 Others Number Of Fatalities: 0
 Vehicle Make/year: Not reported
 Vehicle License Number: Not reported
 Vehicle State: Not reported
 Vehicle Id Number: Not reported
 CA/DOT/PUC/ICC Number: Not reported
 Company Name: Not reported
 Reporting Officer Name/ID: L. ACEVEDO #8721
 Report Date: 16-FEB-90
 Comments: Not reported
 Facility Telephone: 916 327-3310
 Waterway Involved: Not reported
 Waterway: Not reported
 Spill Site: Not reported
 Cleanup By: Not reported
 Containment: Not reported
 What Happened: Not reported
 Type: Not reported
 Measure: Not reported

MAP FINDINGS

Map ID
 Direction
 Distance
 Distance (ft.)Site

EDR ID Number
 EPA ID Number

Database(s)

(Continued)

S100279761

Other: Not reported
 Date/Time: Not reported
 Year: 88-92
 Agency: Not reported
 Incident Date: Not reported
 Admin Agency: Not reported
 Amount: Not reported
 Contained: Not reported
 Site Type: Not reported
 E Date: 25-MAY-90
 Substance: Not reported
 Quantity Released: Not reported
 BBLs: Not reported
 Cups: Not reported
 CUFT: Not reported
 Gallons: Not reported
 Grams: Not reported
 Pounds: Not reported
 Liters: Not reported
 Ounces: Not reported
 Pints: Not reported
 Quarts: Not reported
 Sheen: Not reported
 Tons: Not reported
 Unknown: Not reported
 Evacuations: Not reported
 Number of Injuries: Not reported
 Number of Fatalities: Not reported
 Description: Not reported

27

STANCO & STERLING AUTOMOTIVE
4277 TAYLOR ST
SAN DIEGO, CA 92110

San Diego Co. HMMD
 HAZNET

S106059741
 N/A

San Diego Co. HMMD:
 Facility ID: 101203
 Inactive Indicator: Active
 Business Code: 6HK26
 SIC: Not reported
 Permit Expiration: Not reported
 Owner: MICHAEL WOLF
 2nd Name: Not reported
 Mailing Address: 4277 TAYLOR ST
 Mailing City,St,Zip: SAN DIEGO, CA 92110
 Map Code/Business Plan on File: Not reported
 Corporate Code: Not reported
 Fire Dept District: San Diego
 Census Tract Number: 65.00
 EPA ID: CAL000244927
 Gas Station: Not reported
 Inspection Date: 07/08/10
 Reinspection Date: Not reported
 Inspector Name: SINGMANS
 Violation Notice Issued: Not reported
 Facility Contact: MICHAEL WOLF
 Delinquent Flag: Not Delinquent
 Last Update: 08/30/10
 Last Delinquent Letter: Not reported

MAP FINDINGS

Map ID
 Direction
 Distance
 Distance (ft.)Site

EDR ID Number
 EPA ID Number

Database(s)

STANCO & STERLING AUTOMOTIVE (Continued)

S106059741

Delinquent Comment: Not reported
 Last Letter Type: Not reported
 Property Owner: WOLF FAMILY TRUST 12-23-86
 Property Address: 1221 MYRTLE AVE
 Property City,St,Zip: SAN DIEGO, CA 92103
 Tank Owner: Not reported
 Tank Address: Not reported
 Tank City,St,Zip: Not reported
 Business Plan Acceptance Date: Not reported
 Reinspection Date Y2K Compatible: 01/08/12
 Facility Phone: 619-295-1336

HMMD DISCLOSURE INVENTORY:

Item Number: ACE
 Chemical Name: ACETYLENE GAS
 Case Number: 74-86-2
 Quantity Stored At One Time: Not reported
 Quantity Stored at One Time: Not reported
 Annual Quantity String: Not reported
 Annual Quantity String: Not reported
 Measurement Units: Not reported
 Carcinogen: No
 1st Hazard Category: FIRE
 2nd Hazard Category: PRESSURE RELEASE

Item Number: ARG
 Chemical Name: ARGON, AR, 99%, COMPRESSED GAS
 Case Number: 7440-37-1
 Quantity Stored At One Time: Not reported
 Quantity Stored at One Time: Not reported
 Annual Quantity String: Not reported
 Annual Quantity String: Not reported
 Measurement Units: Not reported
 Carcinogen: No
 1st Hazard Category: PRESSURE RELEASE
 2nd Hazard Category: Not reported

Item Number: OXY
 Chemical Name: OXYGEN
 Case Number: 7782-44-7
 Quantity Stored At One Time: Not reported
 Quantity Stored at One Time: Not reported
 Annual Quantity String: Not reported
 Annual Quantity String: Not reported
 Measurement Units: Not reported
 Carcinogen: No
 1st Hazard Category: FIRE
 2nd Hazard Category: PRESSURE RELEASE

Item Number: TET
 Chemical Name: TETRACHLOROETHYLENE, 90%: ZEP SOLV
 Case Number: 127-18-4
 Quantity Stored At One Time: Not reported
 Quantity Stored at One Time: Not reported
 Annual Quantity String: Not reported
 Annual Quantity String: Not reported
 Measurement Units: Not reported
 Carcinogen: No

MAP FINDINGS

Map ID
 Direction
 Distance
 Distance (ft.)Site

EDR ID Number

Database(s) EPA ID Number

STANCO & STERLING AUTOMOTIVE (Continued)

S106059741

1st Hazard Category: ACUTE
 2nd Hazard Category: CHRONIC

HMMD UNDERGROUND TANKS:

Tank Number: Not reported
 Tank ID Number: Not reported
 Waste or Product: Not reported
 Tank Contents: Not reported

HMMD VIOLATIONS:

Inspection Date: 03/11/99
 Waste Code: Not reported
 Occurrences: Not reported
 Item Number: 8399

Inspection Date: 07/27/00
 Waste Code: Not reported
 Occurrences: Not reported
 Item Number: 2899

Inspection Date: 01/23/07
 Waste Code: Not reported
 Occurrences: Not reported
 Item Number: 0189

Inspection Date: 01/23/07
 Waste Code: Not reported
 Occurrences: Not reported
 Item Number: 0190

Inspection Date: 09/12/01
 Waste Code: Not reported
 Occurrences: Not reported
 Item Number: 5345

Inspection Date: 09/12/01
 Waste Code: Not reported
 Occurrences: Not reported
 Item Number: 5346

Inspection Date: 09/12/01
 Waste Code: Not reported
 Occurrences: Not reported
 Item Number: 5347

HMMD WASTE STREAMS:

Inspection Date: 07/08/10
 Waste Item #: 132
 Waste Code: 132
 Waste Name: AQUEOUS SOL'N WITH M
 Qty at Inspection: 55
 Quantity String: 55
 Annual Qty: 250
 Annual Qty String: 250
 Measurement Unit: GAL
 Treatment Method: 001 RECYCLE

MAP FINDINGS

Map ID
 Direction
 Distance
 Distance (ft.)Site

EDR ID Number

Database(s) EPA ID Number

STANCO & STERLING AUTOMOTIVE (Continued)

S106059741

Storage Method: METAL DRUM
 Haz Waste Hauler: 0242 EVERGREEN ENVIRONMEN
 Waste Desc: ANTIFREEZE
 Carcinogen: No

Inspection Date: 07/08/10
 Waste Item #: 135
 Waste Code: 135
 Waste Name: UNSPECIFIED AQUEOUS
 Qnty at Inspection: 10
 Quantity String: 10
 Annual Qty: 40
 Annual Qty String: 40
 Measurement Unit: GAL
 Treatment Method: 001 RECYCLE
 Storage Method: PROCESS EQUIPMENT
 Haz Waste Hauler: 1406 SAFETY-KLEEN SYSTEMS
 Waste Desc: PARTS WASHER
 Carcinogen: No

Inspection Date: 07/08/10
 Waste Item #: 221
 Waste Code: 221
 Waste Name: WASTE OIL & MIXED OI
 Qnty at Inspection: 55
 Quantity String: 55
 Annual Qty: 250
 Annual Qty String: 250
 Measurement Unit: GAL
 Treatment Method: 001 RECYCLE
 Storage Method: METAL DRUM
 Haz Waste Hauler: 0242 EVERGREEN ENVIRONMEN
 Waste Desc: Not reported
 Carcinogen: No

Inspection Date: 07/08/10
 Waste Item #: 888
 Waste Code: 888
 Waste Name: USED OIL FILTERS
 Qnty at Inspection: 220
 Quantity String: 220
 Annual Qty: 440
 Annual Qty String: 440
 Measurement Unit: LBS
 Treatment Method: 001 RECYCLE
 Storage Method: METAL DRUM
 Haz Waste Hauler: 0242 EVERGREEN ENVIRONMEN
 Waste Desc: Not reported
 Carcinogen: No

HAZNET:

Gepaid: CAL000244927
 Contact: NICOLE WOLF
 Telephone: 6192951336
 Facility Addr2: Not reported
 Mailing Name: Not reported

MAP FINDINGS

Map ID
 Direction
 Distance
 Distance (ft.)Site

EDR ID Number
 EPA ID Number

Database(s)

STANCO & STERLING AUTOMOTIVE (Continued)

S106059741

Mailing Address: 4277 TAYLOR ST
 Mailing City,St,Zip: SAN DIEGO, CA 921100000
 Gen County: San Diego
 TSD EPA ID: CAD009007626
 TSD County: San Diego
 Waste Category: Asbestos-containing waste
 Disposal Method: Disposal, Land Fill
 Tons: 1.68
 Facility County: San Diego

Gepaid: CAL000244927
 Contact: NICOLE WOLF
 Telephone: 6192951336
 Facility Addr2: Not reported
 Mailing Name: Not reported
 Mailing Address: 4277 TAYLOR ST
 Mailing City,St,Zip: SAN DIEGO, CA 921100000
 Gen County: San Diego
 TSD EPA ID: CAD981696420
 TSD County: Los Angeles
 Waste Category: Unspecified oil-containing waste
 Disposal Method: H141
 Tons: 0.18765
 Facility County: San Diego

28

**DBA AWT, INC.
 3916 HICOCK ST
 SAN DIEGO, CA 92110**

**HAZNET S103656880
 N/A**

HAZNET:
 Gepaid: CAL000123463
 Contact: CORPORATION
 Telephone: 0000000000
 Facility Addr2: Not reported
 Mailing Name: Not reported
 Mailing Address: 3916 HICOCK ST
 Mailing City,St,Zip: SAN DIEGO, CA 921100000
 Gen County: San Diego
 TSD EPA ID: CAD008364432
 TSD County: Los Angeles
 Waste Category: Aqueous solution with less than 10% total organic residues
 Disposal Method: Recycler
 Tons: .6880
 Facility County: San Diego

Gepaid: CAL000123463
 Contact: CORPORATION
 Telephone: 0000000000
 Facility Addr2: Not reported
 Mailing Name: Not reported
 Mailing Address: 3916 HICOCK ST
 Mailing City,St,Zip: SAN DIEGO, CA 921100000
 Gen County: San Diego
 TSD EPA ID: CAD008364432
 TSD County: Los Angeles
 Waste Category: Liquids with halogenated organic compounds > 1000 mg/l
 Disposal Method: Recycler
 Tons: .6753

MAP FINDINGS

Map ID
 Direction
 Distance
 Distance (ft.)Site

EDR ID Number
 EPA ID Number

Database(s)

DBA AWT, INC. (Continued)

S103656880

Facility County: San Diego
 Gepaid: CAL000123463
 Contact: CORPORATION
 Telephone: 0000000000
 Facility Addr2: Not reported
 Mailing Name: Not reported
 Mailing Address: 3916 HICOCK ST
 Mailing City,St,Zip: SAN DIEGO, CA 921100000
 Gen County: San Diego
 TSD EPA ID: CAD008364432
 TSD County: Los Angeles
 Waste Category: Unspecified solvent mixture Waste
 Disposal Method: Recycler
 Tons: .6837
 Facility County: San Diego

Gepaid: CAL000123463
 Contact: CORPORATION
 Telephone: 0000000000
 Facility Addr2: Not reported
 Mailing Name: Not reported
 Mailing Address: 3916 HICOCK ST
 Mailing City,St,Zip: SAN DIEGO, CA 921100000
 Gen County: San Diego
 TSD EPA ID: CAD008364432
 TSD County: Los Angeles
 Waste Category: Aqueous solution with less than 10% total organic residues
 Disposal Method: Treatment, Tank
 Tons: .2251
 Facility County: San Diego

Gepaid: CAL000123463
 Contact: RENE DUMAS SAFETY
 Telephone: 6192958884
 Facility Addr2: Not reported
 Mailing Name: Not reported
 Mailing Address: 3916 HICOCK ST
 Mailing City,St,Zip: SAN DIEGO, CA 921104316
 Gen County: San Diego
 TSD EPA ID: Not reported
 TSD County: Los Angeles
 Waste Category: Unspecified aqueous solution
 Disposal Method: Treatment, Tank
 Tons: 0.51
 Facility County: Not reported

[Click this hyperlink](#) while viewing on your computer to access 22 additional CA_HAZNET: record(s) in the EDR Site Report.

MAP FINDINGS

Map ID
 Direction
 Distance
 Distance (ft.)Site

EDR ID Number
 Database(s) EPA ID Number

28 **JOAN MUCCILLO** **San Diego Co. HMMD** **S103972228**
3950 HICOCK ST **HAZNET** **N/A**
SAN DIEGO, CA 92110

San Diego Co. HMMD:
 Facility ID: 212200
 Inactive Indicator: Active
 Business Code: 6HK18
 SIC: Not reported
 Permit Expiration: Not reported
 Owner: LUIS PADILLA
 2nd Name: Not reported
 Mailing Address: 3950 HICOCK ST
 Mailing City, St, Zip: San Diego, CA 92110
 Map Code/Business Plan on File: Not reported
 Corporate Code: Not reported
 Fire Dept District: San Diego
 Census Tract Number: 65.00
 EPA ID: Not reported
 Gas Station: Not reported
 Inspection Date: 06/15/10
 Reinspection Date: Not reported
 Inspector Name: SINGMANS
 Violation Notice Issued: Not reported
 Facility Contact: LUIS PADILLA
 Delinquent Flag: Not Delinquent
 Last Update: 08/30/10
 Last Delinquent Letter: Not reported
 Delinquent Comment: Not reported
 Last Letter Type: Not reported
 Property Owner: WRIGHT BRADLEY T
 Property Address: 3647 HANCOCK ST
 Property City, St, Zip: SAN DIEGO, CA 92110
 Tank Owner: Not reported
 Tank Address: Not reported
 Tank City, St, Zip: Not reported
 Business Plan Acceptance Date: Not reported
 Reinspection Date Y2K Compatible: 06/15/12
 Facility Phone: 619-298-0880

HMMD DISCLOSURE INVENTORY:
 Item Number: Not reported
 Chemical Name: Not reported
 Case Number: Not reported
 Quantity Stored At One Time: Not reported
 Quantity Stored at One Time: Not reported
 Annual Quantity String: Not reported
 Annual Quantity String: Not reported
 Measurement Units: Not reported
 Carcinogen: No
 1st Hazard Category: Not reported
 2nd Hazard Category: Not reported

HMMD UNDERGROUND TANKS:
 Tank Number: Not reported
 Tank ID Number: Not reported
 Waste or Product: Not reported
 Tank Contents: Not reported

MAP FINDINGS

Map ID
 Direction
 Distance
 Distance (ft.)Site

EDR ID Number

Database(s) EPA ID Number

JOAN MUCCILLO (Continued)

S103972228

HMMD VIOLATIONS:

Inspection Date: Not reported
 Waste Code: Not reported
 Occurrences: Not reported
 Item Number: Not reported

HMMD WASTE STREAMS:

Inspection Date: 06/15/10
 Waste Item #: 214
 Waste Code: 214
 Waste Name: UNSPEC SOLVENT MIXTU
 Qty at Inspection: 10
 Quantity String: 10
 Annual Qty: 60
 Annual Qty String: 60
 Measurement Unit: GAL
 Treatment Method: 001 RECYCLE
 Storage Method: PLASTIC DRUM
 Haz Waste Hauler: 9997 UNREGISTERED HAZ WST
 Waste Desc: PAINT THINNER/ STRIPPER W
 Carcinogen: No

Facility ID: 211911
 Inactive Indicator: Active
 Business Code: 6HK18
 SIC: Not reported
 Permit Expiration: Not reported
 Owner: BUZZ RODRIGUEZ
 2nd Name: Not reported
 Mailing Address: 3850 HICOCK ST
 Mailing City,St,Zip: San Diego, CA 92110
 Map Code/Business Plan on File: Not reported
 Corporate Code: Not reported
 Fire Dept District: San Diego
 Census Tract Number: 65.00
 EPA ID: Not reported
 Gas Station: Not reported
 Inspection Date: 03/18/10
 Reinspection Date: Not reported
 Inspector Name: SINGMANS
 Violation Notice Issued: Not reported
 Facility Contact: BUZZ RODRIGUEZ/OWNER
 Delinquent Flag: Not Delinquent
 Last Update: 08/30/10
 Last Delinquent Letter: Not reported
 Delinquent Comment: Not reported
 Last Letter Type: Not reported
 Property Owner: WRIGHT BRADLEY T
 Property Address: 3647 HANCOCK ST
 Property City,St,Zip: SAN DIEGO, CA 92110
 Tank Owner: Not reported
 Tank Address: Not reported
 Tank City,St,Zip: Not reported
 Business Plan Acceptance Date: Not reported
 Reinspection Date Y2K Compatible: Not reported

MAP FINDINGS

Map ID
 Direction
 Distance
 Distance (ft.)Site

EDR ID Number

Database(s) EPA ID Number

JOAN MUCCILLO (Continued)

S103972228

Facility Phone: 619-298-0880

HMMD DISCLOSURE INVENTORY:

Item Number: Not reported
 Chemical Name: Not reported
 Case Number: Not reported
 Quantity Stored At One Time: Not reported
 Quantity Stored at One Time: Not reported
 Annual Quantity String: Not reported
 Annual Quantity String: Not reported
 Measurement Units: Not reported
 Carcinogen: No
 1st Hazard Category: Not reported
 2nd Hazard Category: Not reported

HMMD UNDERGROUND TANKS:

Tank Number: Not reported
 Tank ID Number: Not reported
 Waste or Product: Not reported
 Tank Contents: Not reported

HMMD VIOLATIONS:

Inspection Date: 03/18/10
 Waste Code: Not reported
 Occurrences: Not reported
 Item Number: 3770

Inspection Date: 03/18/10
 Waste Code: Not reported
 Occurrences: Not reported
 Item Number: 3771

Inspection Date: 03/18/10
 Waste Code: Not reported
 Occurrences: Not reported
 Item Number: 3772

Inspection Date: 03/18/10
 Waste Code: Not reported
 Occurrences: Not reported
 Item Number: 3773

Inspection Date: 03/18/10
 Waste Code: Not reported
 Occurrences: Not reported
 Item Number: 3774

Inspection Date: 03/18/10
 Waste Code: Not reported
 Occurrences: Not reported
 Item Number: 3775

HMMD WASTE STREAMS:

Inspection Date: Not reported
 Waste Item #: Not reported
 Waste Code: Not reported

MAP FINDINGS

Map ID
 Direction
 Distance
 Distance (ft.)Site

EDR ID Number

Database(s) EPA ID Number

JOAN MUCCILLO (Continued)

S103972228

Waste Name: Not reported
 Qnty at Inspection: Not reported
 Quantity String: Not reported
 Annual Qty: Not reported
 Annual Qty String: Not reported
 Measurement Unit: Not reported
 Treatment Method: Not reported
 Storage Method: Not reported
 Haz Waste Hauler: Not reported
 Waste Desc: Not reported
 Carcinogen: No

Facility ID: 136279
 Inactive Indicator: Active
 Business Code: 6HK18
 SIC: Not reported
 Permit Expiration: Not reported
 Owner: ELIMINATOR, INC.
 2nd Name: Not reported
 Mailing Address: 3950 HICOCK ST
 Mailing City,St,Zip: SAN DIEGO, CA 92110
 Map Code/Business Plan on File: Not reported
 Corporate Code: Not reported
 Fire Dept District: San Diego
 Census Tract Number: 65.00
 EPA ID: Not reported
 Gas Station: Not reported
 Inspection Date: 02/16/99
 Reinspection Date: Not reported
 Inspector Name: LEGACY
 Violation Notice Issued: Not reported
 Facility Contact: TODD TRUELSON
 Delinquent Flag: Not Delinquent
 Last Update: 08/30/10
 Last Delinquent Letter: Not reported
 Delinquent Comment: Not reported
 Last Letter Type: Not reported
 Property Owner: WRIGHT BRADLEY T
 Property Address: 3647 HANCOCK ST
 Property City,St,Zip: SAN DIEGO, CA 92110
 Tank Owner: Not reported
 Tank Address: Not reported
 Tank City,St,Zip: Not reported
 Business Plan Acceptance Date: Not reported
 Reinspection Date Y2K Compatible: Not reported
 Facility Phone: 619-298-1690

HMMD DISCLOSURE INVENTORY:

Item Number: Not reported
 Chemical Name: Not reported
 Case Number: Not reported
 Quantity Stored At One Time: Not reported
 Quantity Stored at One Time: Not reported
 Annual Quantity String: Not reported
 Annual Quantity String: Not reported
 Measurement Units: Not reported
 Carcinogen: No

MAP FINDINGS

Map ID
 Direction
 Distance
 Distance (ft.)Site

EDR ID Number
 EPA ID Number

Database(s)

JOAN MUCCILLO (Continued)

S103972228

1st Hazard Category: Not reported
 2nd Hazard Category: Not reported

HMMD UNDERGROUND TANKS:

Tank Number: Not reported
 Tank ID Number: Not reported
 Waste or Product: Not reported
 Tank Contents: Not reported

HMMD VIOLATIONS:

Inspection Date: Not reported
 Waste Code: Not reported
 Occurrences: Not reported
 Item Number: Not reported

HMMD WASTE STREAMS:

Inspection Date: Not reported
 Waste Item #: Not reported
 Waste Code: Not reported
 Waste Name: Not reported
 Qty at Inspection: Not reported
 Quantity String: Not reported
 Annual Qty: Not reported
 Annual Qty String: Not reported
 Measurement Unit: Not reported
 Treatment Method: Not reported
 Storage Method: Not reported
 Haz Waste Hauler: Not reported
 Waste Desc: Not reported
 Carcinogen: No

HAZNET:

Gepaid: CAC001174416
 Contact: JOAN MUCCILLLO
 Telephone: 6195691900
 Facility Addr2: Not reported
 Mailing Name: Not reported
 Mailing Address: 3901 MT BURNDAGE
 Mailing City,St,Zip: SAN DIEGO, CA 921110000
 Gen County: San Diego
 TSD EPA ID: CAT080013352
 TSD County: Los Angeles
 Waste Category: Unspecified oil-containing waste
 Disposal Method: Recycler
 Tons: .2293
 Facility County: San Diego

MAP FINDINGS

Map ID
 Direction
 Distance
 Distance (ft.)Site

EDR ID Number
 Database(s)
 EPA ID Number

28 A&B AUTO SERVICE San Diego Co. HMMD S103657096
3970 HICOCK ST HAZNET N/A
SAN DIEGO, CA 92110

San Diego Co. HMMD:
 Facility ID: 119143
 Inactive Indicator: Active
 Business Code: 6HK18
 SIC: Not reported
 Permit Expiration: Not reported
 Owner: SHAWKI MOHAISEN
 2nd Name: Not reported
 Mailing Address: 3970 HICOCK ST
 Mailing City, St, Zip: SAN DIEGO, CA 92110
 Map Code/Business Plan on File: Not reported
 Corporate Code: Not reported
 Fire Dept District: San Diego
 Census Tract Number: 65.00
 EPA ID: CAL000178854
 Gas Station: Not reported
 Inspection Date: 02/21/06
 Reinspection Date: Not reported
 Inspector Name: MMALONZO
 Violation Notice Issued: Not reported
 Facility Contact: SHAWKI MOHAISEN
 Delinquent Flag: Not Delinquent
 Last Update: 08/30/10
 Last Delinquent Letter: Not reported
 Delinquent Comment: Not reported
 Last Letter Type: Not reported
 Property Owner: WRIGHT BRADLEY T
 Property Address: 3647 HANCOCK ST
 Property City, St, Zip: SAN DIEGO, CA 92110
 Tank Owner: Not reported
 Tank Address: Not reported
 Tank City, St, Zip: Not reported
 Business Plan Acceptance Date: Not reported
 Reinspection Date Y2K Compatible: Not reported
 Facility Phone: 619-574-7775

HMMD DISCLOSURE INVENTORY:
 Item Number: Not reported
 Chemical Name: Not reported
 Case Number: Not reported
 Quantity Stored At One Time: Not reported
 Quantity Stored at One Time: Not reported
 Annual Quantity String: Not reported
 Annual Quantity String: Not reported
 Measurement Units: Not reported
 Carcinogen: No
 1st Hazard Category: Not reported
 2nd Hazard Category: Not reported

HMMD UNDERGROUND TANKS:
 Tank Number: Not reported
 Tank ID Number: Not reported
 Waste or Product: Not reported
 Tank Contents: Not reported

MAP FINDINGS

Map ID
 Direction
 Distance
 Distance (ft.)Site

EDR ID Number

Database(s) EPA ID Number

A&B AUTO SERVICE (Continued)

S103657096

HMMD VIOLATIONS:

Inspection Date: 12/02/99
 Waste Code: Not reported
 Occurrences: Not reported
 Item Number: 6657

Inspection Date: 08/20/98
 Waste Code: Not reported
 Occurrences: Not reported
 Item Number: 2843

Inspection Date: 08/20/98
 Waste Code: Not reported
 Occurrences: Not reported
 Item Number: 2844

HMMD WASTE STREAMS:

Inspection Date: Not reported
 Waste Item #: Not reported
 Waste Code: Not reported
 Waste Name: Not reported
 Qty at Inspection: Not reported
 Quantity String: Not reported
 Annual Qty: Not reported
 Annual Qty String: Not reported
 Measurement Unit: Not reported
 Treatment Method: Not reported
 Storage Method: Not reported
 Haz Waste Hauler: Not reported
 Waste Desc: Not reported
 Carcinogen: No

Facility ID: 207556
 Inactive Indicator: Active
 Business Code: 6HK18
 SIC: Not reported
 Permit Expiration: Not reported
 Owner: MOHAISEN INC
 2nd Name: Not reported
 Mailing Address: 3970 HICOCK ST
 Mailing City, St, Zip: SAN DIEGO, CA 92110
 Map Code/Business Plan on File: Not reported
 Corporate Code: Not reported
 Fire Dept District: San Diego
 Census Tract Number: 65.00
 EPA ID: CAL000178854
 Gas Station: Not reported
 Inspection Date: 07/28/09
 Reinspection Date: Not reported
 Inspector Name: SINGMANS
 Violation Notice Issued: Not reported
 Facility Contact: SHAWKI MOHAISEN
 Delinquent Flag: Not Delinquent
 Last Update: 08/30/10
 Last Delinquent Letter: Not reported

MAP FINDINGS

Map ID
 Direction
 Distance
 Distance (ft.)Site

EDR ID Number
 EPA ID Number

Database(s)

A&B AUTO SERVICE (Continued)

S103657096

Delinquent Comment: Not reported
 Last Letter Type: Not reported
 Property Owner: WRIGHT BRADLEY T
 Property Address: 3647 HANCOCK ST
 Property City,St,Zip: SAN DIEGO, CA 92110
 Tank Owner: Not reported
 Tank Address: Not reported
 Tank City,St,Zip: Not reported
 Business Plan Acceptance Date: Not reported
 Reinspection Date Y2K Compatible: 07/28/11
 Facility Phone: 619-574-7775

HMMD DISCLOSURE INVENTORY:

Item Number: Not reported
 Chemical Name: Not reported
 Case Number: Not reported
 Quantity Stored At One Time: Not reported
 Quantity Stored at One Time: Not reported
 Annual Quantity String: Not reported
 Annual Quantity String: Not reported
 Measurement Units: Not reported
 Carcinogen: No
 1st Hazard Category: Not reported
 2nd Hazard Category: Not reported

HMMD UNDERGROUND TANKS:

Tank Number: Not reported
 Tank ID Number: Not reported
 Waste or Product: Not reported
 Tank Contents: Not reported

HMMD VIOLATIONS:

Inspection Date: 01/23/07
 Waste Code: Not reported
 Occurrences: Not reported
 Item Number: 0196

Inspection Date: 01/23/07
 Waste Code: Not reported
 Occurrences: Not reported
 Item Number: 0197

HMMD WASTE STREAMS:

Inspection Date: 07/28/09
 Waste Item #: 221
 Waste Code: 221
 Waste Name: WASTE OIL & MIXED OI
 Qnty at Inspection: 220
 Quantity String: 220
 Annual Qty: 220
 Annual Qty String: 220
 Measurement Unit: GAL
 Treatment Method: 001 RECYCLE
 Storage Method: METAL DRUM
 Haz Waste Hauler: 0242 EVERGREEN ENVIRONMEN
 Waste Desc: WASTE MOTOR OIL

MAP FINDINGS

Map ID
 Direction
 Distance
 Distance (ft.)Site

EDR ID Number
 EPA ID Number

Database(s)

A&B AUTO SERVICE (Continued)

S103657096

Carcinogen: No
 Inspection Date: 07/28/09
 Waste Item #: 888
 Waste Code: 888
 Waste Name: USED OIL FILTERS
 Qnty at Inspection: 55
 Quantity String: 55
 Annual Qty: 110
 Annual Qty String: 110
 Measurement Unit: GAL
 Treatment Method: 888 FILTERS/METAL RE
 Storage Method: METAL DRUM
 Haz Waste Hauler: 0242 EVERGREEN ENVIRONMEN
 Waste Desc: Not reported
 Carcinogen: No

HAZNET:

Gepaid: CAD981992563
 Contact: Not reported
 Telephone: 0000000000
 Facility Addr2: Not reported
 Mailing Name: Not reported
 Mailing Address: 3970 HICOCK ST
 Mailing City,St,Zip: SAN DIEGO, CA 921100000
 Gen County: San Diego
 TSD EPA ID: CAT080013352
 TSD County: Los Angeles
 Waste Category: Hydrocarbon solvents (benzene, hexane, Stoddard, etc.)
 Disposal Method: Recycler
 Tons: .0000
 Facility County: San Diego

28

**WEST WIGH SCALE INC
 3990 HICOCK ST
 SAN DIEGO, CA 92110**

**RCRA-NonGen 1000394383
 FINDS CAD981456593**

RCRA-NonGen:

Date form received by agency: 04/03/1986
 Facility name: WEST WIGH SCALE INC
 Facility address: 3990 HICOCK ST
 SAN DIEGO, CA 92110
 EPA ID: CAD981456593
 Mailing address: HICOCK ST
 SAN DIEGO, CA 92110
 Contact: ENVIRONMENTAL MANAGER
 Contact address: 3990 HICOCK ST
 SAN DIEGO, CA 92110
 Contact country: US
 Contact telephone: (619) 291-8231
 Contact email: Not reported
 EPA Region: 09
 Classification: Non-Generator
 Description: Handler: Non-Generators do not presently generate hazardous waste

MAP FINDINGS

Map ID
 Direction
 Distance
 Distance (ft.)Site

EDR ID Number
 EPA ID Number

Database(s)

WEST WIGH SCALE INC (Continued)

1000394383

Owner/Operator Summary:

Owner/operator name: VINCENT J MUCCILLO JR
 Owner/operator address: NOT REQUIRED
 NOT REQUIRED, ME 99999
 Owner/operator country: Not reported
 Owner/operator telephone: (415) 555-1212
 Legal status: Private
 Owner/Operator Type: Owner
 Owner/Op start date: Not reported
 Owner/Op end date: Not reported

Owner/operator name: NOT REQUIRED
 Owner/operator address: NOT REQUIRED
 NOT REQUIRED, ME 99999
 Owner/operator country: Not reported
 Owner/operator telephone: (415) 555-1212
 Legal status: Private
 Owner/Operator Type: Operator
 Owner/Op start date: Not reported
 Owner/Op end date: Not reported

Handler Activities Summary:

U.S. importer of hazardous waste: No
 Mixed waste (haz. and radioactive): Unknown
 Recycler of hazardous waste: No
 Transporter of hazardous waste: No
 Treater, storer or disposer of HW: No
 Underground injection activity: No
 On-site burner exemption: No
 Furnace exemption: No
 Used oil fuel burner: No
 Used oil processor: No
 User oil refiner: No
 Used oil fuel marketer to burner: No
 Used oil Specification marketer: No
 Used oil transfer facility: No
 Used oil transporter: No
 Off-site waste receiver: Verified to be non-commercial

Violation Status: No violations found

FINDS:

Registry ID: 110002713626

Environmental Interest/Information System

RCRAInfo is a national information system that supports the Resource Conservation and Recovery Act (RCRA) program through the tracking of events and activities related to facilities that generate, transport, and treat, store, or dispose of hazardous waste. RCRAInfo allows RCRA program staff to track the notification, permit, compliance, and corrective action activities required under RCRA.

MAP FINDINGS

Map ID
 Direction
 Distance
 Distance (ft.)Site

EDR ID Number
 EPA ID Number

Database(s)

**28 BRITTANY METALS INC
 3990 HICOCK ST
 SAN DIEGO, CA 92110**

**San Diego Co. HMMD S103657167
 HAZNET N/A**

San Diego Co. HMMD:

Facility ID:	105021
Inactive Indicator:	Active
Business Code:	Not reported
SIC:	Not reported
Permit Expiration:	Not reported
Owner:	VINCENT MUCCILLO
2nd Name:	Not reported
Mailing Address:	3990 HICOCK ST
Mailing City, St, Zip:	SAN DIEGO, CA 92110
Map Code/Business Plan on File:	Not reported
Corporate Code:	Not reported
Fire Dept District:	Not reported
Census Tract Number:	65.00
EPA ID:	CAD981456593
Gas Station:	Not reported
Inspection Date:	07/11/90
Reinspection Date:	Not reported
Inspector Name:	LEGACY
Violation Notice Issued:	Not reported
Facility Contact:	LEO DANH
Delinquent Flag:	Not Delinquent
Last Update:	08/30/10
Last Delinquent Letter:	Not reported
Delinquent Comment:	Not reported
Last Letter Type:	Not reported
Property Owner:	WRIGHT BRADLEY T
Property Address:	3647 HANCOCK ST
Property City, St, Zip:	SAN DIEGO, CA 92110
Tank Owner:	Not reported
Tank Address:	Not reported
Tank City, St, Zip:	Not reported
Business Plan Acceptance Date:	Not reported
Reinspection Date Y2K Compatible:	Not reported
Facility Phone:	291-8231

HMMD DISCLOSURE INVENTORY:

Item Number:	Not reported
Chemical Name:	Not reported
Case Number:	Not reported
Quantity Stored At One Time:	Not reported
Quantity Stored at One Time:	Not reported
Annual Quantity String:	Not reported
Annual Quantity String:	Not reported
Measurement Units:	Not reported
Carcinogen:	No
1st Hazard Category:	Not reported
2nd Hazard Category:	Not reported

HMMD UNDERGROUND TANKS:

Tank Number:	Not reported
Tank ID Number:	Not reported
Waste or Product:	Not reported
Tank Contents:	Not reported

MAP FINDINGS

Map ID
 Direction
 Distance
 Distance (ft.)Site

EDR ID Number

Database(s) EPA ID Number

BRITTANY METALS INC (Continued)

S103657167

HMMD VIOLATIONS:

Inspection Date: Not reported
 Waste Code: Not reported
 Occurrences: Not reported
 Item Number: Not reported

HMMD WASTE STREAMS:

Inspection Date: Not reported
 Waste Item #: Not reported
 Waste Code: Not reported
 Waste Name: Not reported
 Qnty at Inspection: Not reported
 Quantity String: Not reported
 Annual Qty: Not reported
 Annual Qty String: Not reported
 Measurement Unit: Not reported
 Treatment Method: Not reported
 Storage Method: Not reported
 Haz Waste Hauler: Not reported
 Waste Desc: Not reported
 Carcinogen: No

HAZNET:

Gepaid: CAL000121619
 Contact: ROBERT WILDER
 Telephone: 0000000000
 Facility Addr2: Not reported
 Mailing Name: Not reported
 Mailing Address: 3990 HICOCK ST
 Mailing City,St,Zip: SAN DIEGO, CA 921100000
 Gen County: San Diego
 TSD EPA ID: CAD069124717
 TSD County: Santa Clara
 Waste Category: Other inorganic solid waste
 Disposal Method: Treatment, Incineration
 Tons: .2840
 Facility County: San Diego

Gepaid: CAL000121619
 Contact: ROBERT WILDER
 Telephone: 0000000000
 Facility Addr2: Not reported
 Mailing Name: Not reported
 Mailing Address: 3990 HICOCK ST
 Mailing City,St,Zip: SAN DIEGO, CA 921100000
 Gen County: San Diego
 TSD EPA ID: CAD069124717
 TSD County: Santa Clara
 Waste Category: Other inorganic solid waste
 Disposal Method: Treatment, Incineration
 Tons: 1.0800
 Facility County: San Diego

Gepaid: CAL000121619
 Contact: ROBERT WILDER

MAP FINDINGS

Map ID
 Direction
 Distance
 Distance (ft.)Site

EDR ID Number
 EPA ID Number

Database(s)

BRITTANY METALS INC (Continued)

S103657167

Telephone: 0000000000
 Facility Addr2: Not reported
 Mailing Name: Not reported
 Mailing Address: 3990 HICOCK ST
 Mailing City,St,Zip: SAN DIEGO, CA 921100000
 Gen County: San Diego
 TSD EPA ID: CAD069124717
 TSD County: Santa Clara
 Waste Category: Other inorganic solid waste
 Disposal Method: Treatment, Incineration
 Tons: 1.268
 Facility County: San Diego

Gepaid: CAL000121619
 Contact: ROBERT WILDER
 Telephone: 0000000000
 Facility Addr2: Not reported
 Mailing Name: Not reported
 Mailing Address: 3990 HICOCK ST
 Mailing City,St,Zip: SAN DIEGO, CA 921100000
 Gen County: San Diego
 TSD EPA ID: CAD069124717
 TSD County: Santa Clara
 Waste Category: Other inorganic solid waste
 Disposal Method: Treatment, Incineration
 Tons: .6310
 Facility County: San Diego

Gepaid: CAL000121619
 Contact: ROBERT WILDER
 Telephone: 0000000000
 Facility Addr2: Not reported
 Mailing Name: Not reported
 Mailing Address: 3990 HICOCK ST
 Mailing City,St,Zip: SAN DIEGO, CA 921100000
 Gen County: San Diego
 TSD EPA ID: CAD069129717
 TSD County: 0
 Waste Category: Other inorganic solid waste
 Disposal Method: Not reported
 Tons: .3150
 Facility County: San Diego

Click this hyperlink while viewing on your computer to access
 1 additional CA_HAZNET: record(s) in the EDR Site Report.

28

**MARTY MOORES INC
 4019 HICOCK ST
 SAN DIEGO, CA 92110**

**CHMIRS
 San Diego Co. HMMD
 HAZNET**

**S104746358
 N/A**

CHMIRS:
 OES Incident Number: 007246
 OES notification: Not reported
 OES Date: 3/11/1995
 OES Time: 11:01:49 AM
 Incident Date: Not reported
Date Completed: Not reported
 Property Use: Not reported

MAP FINDINGS

Map ID
 Direction
 Distance
 Distance (ft.)Site

EDR ID Number
 EPA ID Number

Database(s)

MARTY MOORES INC (Continued)

S104746358

Agency Id Number:	Not reported
Agency Incident Number:	Not reported
Time Notified:	Not reported
Time Completed:	Not reported
Surrounding Area:	Not reported
Estimated Temperature:	Not reported
Property Management:	Not reported
Special Studies 1:	Not reported
Special Studies 2:	Not reported
Special Studies 3:	Not reported
Special Studies 4:	Not reported
Special Studies 5:	Not reported
Special Studies 6:	Not reported
More Than Two Substances Involved?:	Not reported
Resp Agncy Personel # Of Decontaminated:	Not reported
Responding Agency Personel # Of Injuries:	Not reported
Responding Agency Personel # Of Fatalities:	Not reported
Others Number Of Decontaminated:	Not reported
Others Number Of Injuries:	Not reported
Others Number Of Fatalities:	Not reported
Vehicle Make/year:	Not reported
Vehicle License Number:	Not reported
Vehicle State:	Not reported
Vehicle Id Number:	Not reported
CA/DOT/PUC/ICC Number:	Not reported
Company Name:	Not reported
Reporting Officer Name/ID:	Not reported
Report Date:	Not reported
Comments:	Not reported
Facility Telephone:	Not reported
Waterway Involved:	NO
Waterway:	storm drain/san diego river
Spill Site:	Not reported
Cleanup By:	action cleaning.
Containment:	Not reported
What Happened:	Not reported
Type:	PETROLEUM
Measure:	Not reported
Other:	Not reported
Date/Time:	Not reported
Year:	1995
Agency:	san diego city fd
Incident Date:	3/11/95 0200
Admin Agency:	Not reported
Amount:	>100 gallons
Contained:	YES
Site Type:	OTHER
E Date:	Not reported
Substance:	hydraulic and waste oil
Quantity Released:	Not reported
BBLs:	Not reported
Cups:	Not reported
CUFT:	Not reported
Gallons:	Not reported
Grams:	Not reported
Pounds:	Not reported
Liters:	Not reported

MAP FINDINGS

Map ID
 Direction
 Distance
 Distance (ft.)Site

EDR ID Number
 EPA ID Number

Database(s)

MARTY MOORES INC (Continued)

S104746358

Ounces: Not reported
 Pints: Not reported
 Quarts: Not reported
 Sheen: Not reported
 Tons: Not reported
 Unknown: Not reported
 Evacuations: NO
 Number of Injuries: NO
 Number of Fatalities: NO
 Description: water flooded a rv repair shop.

San Diego Co. HMMD:

Facility ID: 106363
 Inactive Indicator: Active
 Business Code: 6HK26
 SIC: Not reported
 Permit Expiration: Not reported
 Owner: MARTY MOORES INC
 2nd Name: Not reported
 Mailing Address: 4019 HICOCK ST
 Mailing City,St,Zip: SAN DIEGO, CA 92110
 Map Code/Business Plan on File: Not reported
 Corporate Code: Not reported
 Fire Dept District: San Diego
 Census Tract Number: 65.00
 EPA ID: CAD981620339
 Gas Station: Not reported
 Inspection Date: 03/03/10
 Reinspection Date: Not reported
 Inspector Name: SINGMANS
 Violation Notice Issued: Not reported
 Facility Contact: MIKE PHILLIPS, MECHANIC
 Delinquent Flag: Not Delinquent
 Last Update: 08/30/10
 Last Delinquent Letter: Not reported
 Delinquent Comment: Not reported
 Last Letter Type: Not reported
 Property Owner: MOORE FAMILY TRUST 03-12-04
 Property Address: 5865 COZZENS ST
 Property City,St,Zip: SAN DIEGO, CA 92122
 Tank Owner: Not reported
 Tank Address: Not reported
 Tank City,St,Zip: Not reported
 Business Plan Acceptance Date: Not reported
 Reinspection Date Y2K Compatible: 09/03/11
 Facility Phone: 619-299-3720

HMMD DISCLOSURE INVENTORY:

Item Number: ACE
 Chemical Name: ACETYLENE
 Case Number: 74-86-2
 Quantity Stored At One Time: Not reported
 Quantity Stored at One Time: Not reported
 Annual Quantity String: Not reported
 Annual Quantity String: Not reported
 Measurement Units: Not reported
 Carcinogen: No

MAP FINDINGS

Map ID
 Direction
 Distance
 Distance (ft.)Site

EDR ID Number
 EPA ID Number

Database(s)

MARTY MOORES INC (Continued)

S104746358

1st Hazard Category: FIRE
 2nd Hazard Category: PRESSURE RELEASE

Item Number: ARG
 Chemical Name: ARGON, AR, 99%, COMPRESSED GAS
 Case Number: 7440-37-1
 Quantity Stored At One Time: Not reported
 Quantity Stored at One Time: Not reported
 Annual Quantity String: Not reported
 Annual Quantity String: Not reported
 Measurement Units: Not reported
 Carcinogen: No
 1st Hazard Category: PRESSURE RELEASE
 2nd Hazard Category: ACUTE

Item Number: OIL
 Chemical Name: OIL, LUBRICATING: MOTOR, TRANSMISSION, LUBE, HYDRAULIC
 Case Number: 8002-05-9
 Quantity Stored At One Time: Not reported
 Quantity Stored at One Time: Not reported
 Annual Quantity String: Not reported
 Annual Quantity String: Not reported
 Measurement Units: Not reported
 Carcinogen: No
 1st Hazard Category: FIRE
 2nd Hazard Category: CHRONIC

Item Number: OXY
 Chemical Name: OXYGEN
 Case Number: 7782-44-7
 Quantity Stored At One Time: Not reported
 Quantity Stored at One Time: Not reported
 Annual Quantity String: Not reported
 Annual Quantity String: Not reported
 Measurement Units: Not reported
 Carcinogen: No
 1st Hazard Category: FIRE
 2nd Hazard Category: PRESSURE RELEASE

Item Number: PRO
 Chemical Name: PROPANE, LIQUIFIED PETROLEUM COMPRESSED GAS:
 Case Number: 74-98-6
 Quantity Stored At One Time: Not reported
 Quantity Stored at One Time: Not reported
 Annual Quantity String: Not reported
 Annual Quantity String: Not reported
 Measurement Units: Not reported
 Carcinogen: No
 1st Hazard Category: FIRE
 2nd Hazard Category: PRESSURE RELEASE

HMMD UNDERGROUND TANKS:

Tank Number: Not reported
 Tank ID Number: Not reported
 Waste or Product: Not reported
 Tank Contents: Not reported

MAP FINDINGS

Map ID
 Direction
 Distance
 Distance (ft.)Site

EDR ID Number

Database(s) EPA ID Number

MARTY MOORES INC (Continued)

S104746358

HMMD VIOLATIONS:

Inspection Date: 08/23/99
 Waste Code: Not reported
 Occurrences: Not reported
 Item Number: 3497

Inspection Date: 08/10/06
 Waste Code: Not reported
 Occurrences: Not reported
 Item Number: 7030

Inspection Date: 04/18/01
 Waste Code: Not reported
 Occurrences: Not reported
 Item Number: 5497

Inspection Date: 04/18/01
 Waste Code: Not reported
 Occurrences: Not reported
 Item Number: 5498

Inspection Date: 04/18/01
 Waste Code: Not reported
 Occurrences: Not reported
 Item Number: 5499

Inspection Date: 03/13/08
 Waste Code: Not reported
 Occurrences: Not reported
 Item Number: 9193

Inspection Date: 03/13/08
 Waste Code: Not reported
 Occurrences: Not reported
 Item Number: 9194

Inspection Date: 03/13/08
 Waste Code: Not reported
 Occurrences: Not reported
 Item Number: 9195

Inspection Date: 03/13/08
 Waste Code: Not reported
 Occurrences: Not reported
 Item Number: 9196

Inspection Date: 03/13/08
 Waste Code: Not reported
 Occurrences: Not reported
 Item Number: 9197

Inspection Date: 03/03/10
 Waste Code: Not reported
 Occurrences: Not reported
 Item Number: 3261

Inspection Date: 06/30/98

MAP FINDINGS

Map ID
 Direction
 Distance
 Distance (ft.)Site

EDR ID Number

Database(s) EPA ID Number

MARTY MOORES INC (Continued)

S104746358

Waste Code: Not reported
 Occurrences: Not reported
 Item Number: 1061

Inspection Date: 06/30/98
 Waste Code: Not reported
 Occurrences: Not reported
 Item Number: 1062

HMMD WASTE STREAMS:

Inspection Date: 03/03/10
 Waste Item #: 213
 Waste Code: 213
 Waste Name: HYDROCARBON SOLVENTS
 Qnty at Inspection: 15
 Quantity String: 15
 Annual Qty: 190
 Annual Qty String: 190
 Measurement Unit: GAL
 Treatment Method: 001 RECYCLE
 Storage Method: PROCESSING EQUIPMENT
 Haz Waste Hauler: 1406 SAFETY KLEEN
 Waste Desc: PARTS CLEANING SOLVENTS
 Carcinogen: No

Inspection Date: 03/03/10
 Waste Item #: 221
 Waste Code: 221
 Waste Name: WASTE OIL & MIXED OI
 Qnty at Inspection: 500
 Quantity String: 500
 Annual Qty: 180
 Annual Qty String: 180
 Measurement Unit: GAL
 Treatment Method: 001 RECYCLE
 Storage Method: ABVG TNK
 Haz Waste Hauler: 0015 ASBURY ENVIRONMENTAL
 Waste Desc: ABOVEGROUND WASTE OIL TK
 Carcinogen: No

Inspection Date: 03/03/10
 Waste Item #: 342
 Waste Code: 342
 Waste Name: ORGANIC LIQUIDS W/ME
 Qnty at Inspection: 110
 Quantity String: 110
 Annual Qty: 110
 Annual Qty String: 110
 Measurement Unit: GAL
 Treatment Method: 001 RECYCLE
 Storage Method: PLASTIC DRUM
 Haz Waste Hauler: 4549 GOLDEN STATE ENVIRON
 Waste Desc: ANTIFREEZE
 Carcinogen: No

Inspection Date: 03/03/10
 Waste Item #: 888

MAP FINDINGS

Map ID
 Direction
 Distance
 Distance (ft.)Site

EDR ID Number
 EPA ID Number

Database(s)

MARTY MOORES INC (Continued)

S104746358

Waste Code: 888
 Waste Name: USED OIL FILTERS
 Qnty at Inspection: 600
 Quantity String: 600
 Annual Qty: 600
 Annual Qty String: 600
 Measurement Unit: LBS
 Treatment Method: 888 FILTERS/METAL RE
 Storage Method: METAL DRUM
 Haz Waste Hauler: 9998 INVALID CODE
 Waste Desc: DRAINED USED OIL FILTERS
 Carcinogen: No

HAZNET:

Gepaid: CAD981620339
 Contact: RASMUSSEN, DENNIS
 Telephone: --
 Facility Addr2: Not reported
 Mailing Name: Not reported
 Mailing Address: 4019 HICOCK ST
 Mailing City,St,Zip: SAN DIEGO, CA 921100000
 Gen County: San Diego
 TSD EPA ID: CAT080013352
 TSD County: Los Angeles
 Waste Category: Oil/water separation sludge
 Disposal Method: Recycler
 Tons: 3.75
 Facility County: Not reported

28

**LA JOLLA MARINE SERVICE
 4010 HICOCK ST
 SAN DIEGO, CA 92110**

**San Diego Co. HMMD S104748882
 N/A**

San Diego Co. HMMD:
 Facility ID: 119206
 Inactive Indicator: Active
 Business Code: Not reported
 SIC: Not reported
 Permit Expiration: Not reported
 Owner: DON VON
 2nd Name: Not reported
 Mailing Address: 4010 HICOCK ST
 Mailing City,St,Zip: SAN DIEGO, CA 92110
 Map Code/Business Plan on File: Not reported
 Corporate Code: Not reported
 Fire Dept District: Not reported
 Census Tract Number: 65.00
 EPA ID: Not reported
 Gas Station: Not reported
 Inspection Date: 07/11/90
 Reinspection Date: Not reported
 Inspector Name: LEGACY
 Violation Notice Issued: Not reported
 Facility Contact: DON VON
 Delinquent Flag: Not Delinquent
 Last Update: 08/30/10

MAP FINDINGS

Map ID
 Direction
 Distance
 Distance (ft.)Site

EDR ID Number
 EPA ID Number

Database(s)

LA JOLLA MARINE SERVICE (Continued)

S104748882

Last Delinquent Letter: Not reported
 Delinquent Comment: Not reported
 Last Letter Type: Not reported
 Property Owner: SANDS JOHN&CAROL LIVING TRUST
 Property Address: 3765 TRUDY LN
 Property City,St,Zip: SAN DIEGO, CA 92106
 Tank Owner: Not reported
 Tank Address: Not reported
 Tank City,St,Zip: Not reported
 Business Plan Acceptance Date: Not reported
 Reinspection Date Y2K Compatible: Not reported
 Facility Phone: 619-692-3393

HMMD DISCLOSURE INVENTORY:

Item Number: Not reported
 Chemical Name: Not reported
 Case Number: Not reported
 Quantity Stored At One Time: Not reported
 Quantity Stored at One Time: Not reported
 Annual Quantity String: Not reported
 Annual Quantity String: Not reported
 Measurement Units: Not reported
 Carcinogen: No
 1st Hazard Category: Not reported
 2nd Hazard Category: Not reported

HMMD UNDERGROUND TANKS:

Tank Number: Not reported
 Tank ID Number: Not reported
 Waste or Product: Not reported
 Tank Contents: Not reported

HMMD VIOLATIONS:

Inspection Date: Not reported
 Waste Code: Not reported
 Occurrences: Not reported
 Item Number: Not reported

HMMD WASTE STREAMS:

Inspection Date: Not reported
 Waste Item #: Not reported
 Waste Code: Not reported
 Waste Name: Not reported
 Qnty at Inspection: Not reported
 Quantity String: Not reported
 Annual Qty: Not reported
 Annual Qty String: Not reported
 Measurement Unit: Not reported
 Treatment Method: Not reported
 Storage Method: Not reported
 Haz Waste Hauler: Not reported
 Waste Desc: Not reported
 Carcinogen: No

MAP FINDINGS

Map ID
 Direction
 Distance
 Distance (ft.)Site

EDR ID Number
 EPA ID Number

Database(s)

**29 CEMENT CUTTING INC
 3610 HANCOCK ST
 SAN DIEGO, CA 92110**

**San Diego Co. HMMD S102816281
 HAZNET N/A**

San Diego Co. HMMD:

Facility ID: 211912
 Inactive Indicator: Active
 Business Code: 6HK70
 SIC: Not reported
 Permit Expiration: Not reported
 Owner: HAROLD GRAFTON
 2nd Name: Not reported
 Mailing Address: 3610 HANCOCK ST
 Mailing City,St,Zip: SAN DIEGO, CA 92110
 Map Code/Business Plan on File: Not reported
 Corporate Code: Not reported
 Fire Dept District: Not reported
 Census Tract Number: 65.00
 EPA ID: CAL000321780
 Gas Station: Not reported
 Inspection Date: 03/18/10
 Reinspection Date: Not reported
 Inspector Name: SINGMANS
 Violation Notice Issued: Not reported
 Facility Contact: ROGER BEIGHT/SVC MGR
 Delinquent Flag: Not Delinquent
 Last Update: 08/30/10
 Last Delinquent Letter: Not reported
 Delinquent Comment: Not reported
 Last Letter Type: Not reported
 Property Owner: GRAFTON HAROLD O&JOAN TRUST 05
 Property Address: 3431 WAVERLY CT
 Property City,St,Zip: JAMUL, CA 91935
 Tank Owner: Not reported
 Tank Address: Not reported
 Tank City,St,Zip: Not reported
 Business Plan Acceptance Date: Not reported
 Reinspection Date Y2K Compatible: 09/18/11
 Facility Phone: 619-231-1735

HMMD DISCLOSURE INVENTORY:

Item Number: ACE
 Chemical Name: ACETYLENE GAS
 Case Number: 74-86-2
 Quantity Stored At One Time: Not reported
 Quantity Stored at One Time: Not reported
 Annual Quantity String: Not reported
 Annual Quantity String: Not reported
 Measurement Units: Not reported
 Carcinogen: No
 1st Hazard Category: FIRE
 2nd Hazard Category: Not reported

Item Number: DIE
 Chemical Name: DIESEL FUEL
 Case Number: 68476-34-6
 Quantity Stored At One Time: Not reported
 Quantity Stored at One Time: Not reported
 Annual Quantity String: Not reported
 Annual Quantity String: Not reported

MAP FINDINGS

Map ID
 Direction
 Distance
 Distance (ft.)Site

EDR ID Number
 EPA ID Number

Database(s)

CEMENT CUTTING INC (Continued)

S102816281

Measurement Units:	Not reported
Carcinogen:	No
1st Hazard Category:	FIRE
2nd Hazard Category:	CHRONIC
Item Number:	OXY
Chemical Name:	OXYGEN GAS
Case Number:	7782-44-7
Quantity Stored At One Time:	Not reported
Quantity Stored at One Time:	Not reported
Annual Quantity String:	Not reported
Annual Quantity String:	Not reported
Measurement Units:	Not reported
Carcinogen:	No
1st Hazard Category:	PRESSURE RELEASE
2nd Hazard Category:	Not reported

HMMD UNDERGROUND TANKS:

Tank Number:	Not reported
Tank ID Number:	Not reported
Waste or Product:	Not reported
Tank Contents:	Not reported

HMMD VIOLATIONS:

Inspection Date:	03/18/10
Waste Code:	Not reported
Occurrences:	Not reported
Item Number:	3765

Inspection Date:	03/18/10
Waste Code:	Not reported
Occurrences:	Not reported
Item Number:	3766

Inspection Date:	03/18/10
Waste Code:	Not reported
Occurrences:	Not reported
Item Number:	3767

Inspection Date:	03/18/10
Waste Code:	Not reported
Occurrences:	Not reported
Item Number:	3768

HMMD WASTE STREAMS:

Inspection Date:	03/18/10
Waste Item #:	221
Waste Code:	221
Waste Name:	WASTE OIL & MIXED OI
Qty at Inspection:	165
Quantity String:	165
Annual Qty:	900
Annual Qty String:	900
Measurement Unit:	GAL
Treatment Method:	001 RECYCLE
Storage Method:	METAL DRUM

MAP FINDINGS

Map ID
 Direction
 Distance
 Distance (ft.)Site

EDR ID Number
 EPA ID Number

Database(s)

CEMENT CUTTING INC (Continued)

S102816281

Haz Waste Hauler: 0015 ASBURY ENVIRONMENTAL
 Waste Desc: USED OIL
 Carcinogen: No

Inspection Date: 03/18/10
 Waste Item #: 331
 Waste Code: 331
 Waste Name: OFF-SPEC,AGED,SURPLU
 Qnty at Inspection: 55
 Quantity String: 55
 Annual Qty: 110
 Annual Qty String: 110
 Measurement Unit: GAL
 Treatment Method: 001 RECYCLE
 Storage Method: METAL DRUM
 Haz Waste Hauler: 0015 ASBURY ENVIRONMENTAL
 Waste Desc: GAS/DIESEL FUEL WASTE
 Carcinogen: No

Inspection Date: 03/18/10
 Waste Item #: 888
 Waste Code: 888
 Waste Name: USED OIL FILTERS
 Qnty at Inspection: 300
 Quantity String: 300
 Annual Qty: 300
 Annual Qty String: 300
 Measurement Unit: LBS
 Treatment Method: 888 FILTERS/METAL RE
 Storage Method: METAL DRUM
 Haz Waste Hauler: 0015 ASBURY ENVIRONMENTAL
 Waste Desc: Not reported
 Carcinogen: No

HAZNET:

Gepaid: CAL000084727
 Contact: WATTS COLORLAB
 Telephone: 0000000000
 Facility Addr2: Not reported
 Mailing Name: Not reported
 Mailing Address: 3610 HANCOCK ST STE H
 Mailing City,St,Zip: SAN DIEGO, CA 921100000
 Gen County: San Diego
 TSD EPA ID: CAD981402522
 TSD County: Kern
 Waste Category: Metal sludge - Alkaline solution (pH <UN-> 12.5) with metals
 (antimony, arsenic, barium, beryllium, cadmium, chromium, cobalt,
 copper, lead, mercury, molybdenum, nickel, selenium, silver, thallium,
 vanadium, and zinc)
 Disposal Method: Recycler
 Tons: .0550
 Facility County: San Diego

Gepaid: CAL000084727
 Contact: WATTS COLORLAB
 Telephone: 0000000000

MAP FINDINGS

Map ID
 Direction
 Distance
 Distance (ft.)Site

EDR ID Number
 EPA ID Number

Database(s)

CEMENT CUTTING INC (Continued)

S102816281

Facility Addr2: Not reported
 Mailing Name: Not reported
 Mailing Address: 3610 HANCOCK ST STE H
 Mailing City,St,Zip: SAN DIEGO, CA 921100000
 Gen County: San Diego
 TSD EPA ID: CAD981402522
 TSD County: Kern
 Waste Category: Metal sludge - Alkaline solution (pH <UN-> 12.5) with metals
 (antimony, arsenic, barium, beryllium, cadmium, chromium, cobalt,
 copper, lead, mercury, molybdenum, nickel, selenium, silver, thallium,
 vanadium, and zinc)
 Disposal Method: Recycler
 Tons: .0530
 Facility County: San Diego

Gepaid: CAL000256010
 Contact: ROGER BEIGHT
 Telephone: 6192311735
 Facility Addr2: Not reported
 Mailing Name: Not reported
 Mailing Address: 3610 HANCOCK ST
 Mailing City,St,Zip: SAN DIEGO, CA 921100000
 Gen County: San Diego
 TSD EPA ID: CAT080013352
 TSD County: San Diego
 Waste Category: Unspecified oil-containing waste
 Disposal Method: Recycler
 Tons: 0.22
 Facility County: San Diego

Gepaid: CAL000256010
 Contact: ROGER BEIGHT
 Telephone: 6192311735
 Facility Addr2: Not reported
 Mailing Name: Not reported
 Mailing Address: 3610 HANCOCK ST
 Mailing City,St,Zip: SAN DIEGO, CA 921100000
 Gen County: San Diego
 TSD EPA ID: CAD008252405
 TSD County: San Diego
 Waste Category: Other organic solids
 Disposal Method: Transfer Station
 Tons: 0.1
 Facility County: San Diego

Gepaid: CAL000084727
 Contact: WATTS COLORLAB
 Telephone: 0000000000
 Facility Addr2: Not reported
 Mailing Name: Not reported
 Mailing Address: 3610 HANCOCK ST STE H
 Mailing City,St,Zip: SAN DIEGO, CA 921100000
 Gen County: San Diego
 TSD EPA ID: CAD981402522
 TSD County: Kern
 Waste Category: Metal sludge - Alkaline solution (pH <UN-> 12.5) with metals
 (antimony, arsenic, barium, beryllium, cadmium, chromium, cobalt,

MAP FINDINGS

Map ID
 Direction
 Distance
 Distance (ft.)Site

EDR ID Number
 EPA ID Number

Database(s)

CEMENT CUTTING INC (Continued)

S102816281

copper, lead, mercury, molybdenum, nickel, selenium, silver, thallium,
 vanadium, and zinc)
 Disposal Method: Not reported
 Tons: .1085
 Facility County: San Diego

[Click this hyperlink](#) while viewing on your computer to access
 2 additional CA_HAZNET: record(s) in the EDR Site Report.

29

**CONSTRUCTION FENCE RENTAL/SALE
 3647 HANCOCK ST
 SAN DIEGO, CA 92110**

San Diego Co. HMMD

**S104753544
 N/A**

San Diego Co. HMMD:
 Facility ID: 133021
 Inactive Indicator: Active
 Business Code: 6HK70
 SIC: Not reported
 Permit Expiration: Not reported
 Owner: BRADLEY T WRIGHT
 2nd Name: Not reported
 Mailing Address: 3647 HANCOCK ST
 Mailing City,St,Zip: SAN DIEGO, CA 92110
 Map Code/Business Plan on File: Not reported
 Corporate Code: Not reported
 Fire Dept District: San Diego
 Census Tract Number: 65.00
 EPA ID: Not reported
 Gas Station: Not reported
 Inspection Date: 03/17/09
 Reinspection Date: Not reported
 Inspector Name: SINGMANS
 Violation Notice Issued: Not reported
 Facility Contact: BRADLEY WRIGHT
 Delinquent Flag: Not Delinquent
 Last Update: 08/30/10
 Last Delinquent Letter: Not reported
 Delinquent Comment: Not reported
 Last Letter Type: Not reported
 Property Owner: BROWN RITA P TRUST
 Property Address: 1941 GARDENA PL
 Property City,St,Zip: SAN DIEGO, CA 92110
 Tank Owner: Not reported
 Tank Address: Not reported
 Tank City,St,Zip: Not reported
 Business Plan Acceptance Date: Not reported
 Reinspection Date Y2K Compatible: 09/17/10
 Facility Phone: 619-296-1178

HMMD DISCLOSURE INVENTORY:

Item Number: CAR
 Chemical Name: CARBON DIOXIDE, CO2, 99% : COMPRESSED GAS
 Case Number: 124-38-9
 Quantity Stored At One Time: Not reported
 Quantity Stored at One Time: Not reported
 Annual Quantity String: Not reported
 Annual Quantity String: Not reported
 Measurement Units: Not reported

MAP FINDINGS

Map ID
 Direction
 Distance
 Distance (ft.)Site

EDR ID Number

Database(s) EPA ID Number

CONSTRUCTION FENCE RENTAL/SALE (Continued)

S104753544

Carcinogen: No
 1st Hazard Category: PRESSURE RELEASE
 2nd Hazard Category: ACUTE

Item Number: PRO
 Chemical Name: PROPANE FORKLIFT SPARES
 Case Number: 68476-85-7
 Quantity Stored At One Time: Not reported
 Quantity Stored at One Time: Not reported
 Annual Quantity String: Not reported
 Annual Quantity String: Not reported
 Measurement Units: Not reported
 Carcinogen: No
 1st Hazard Category: FIRE
 2nd Hazard Category: PRESSURE RELEASE

HMMD UNDERGROUND TANKS:

Tank Number: Not reported
 Tank ID Number: Not reported
 Waste or Product: Not reported
 Tank Contents: Not reported

HMMD VIOLATIONS:

Inspection Date: 04/18/01
 Waste Code: Not reported
 Occurrences: Not reported
 Item Number: 0508

Inspection Date: 03/14/07
 Waste Code: Not reported
 Occurrences: Not reported
 Item Number: 8661

Inspection Date: 03/14/07
 Waste Code: Not reported
 Occurrences: Not reported
 Item Number: 8662

Inspection Date: 03/14/07
 Waste Code: Not reported
 Occurrences: Not reported
 Item Number: 8663

Inspection Date: 03/17/09
 Waste Code: Not reported
 Occurrences: Not reported
 Item Number: 6450

Inspection Date: 04/25/96
 Waste Code: Not reported
 Occurrences: Not reported
 Item Number: 0053

Inspection Date: 05/26/98
 Waste Code: Not reported
 Occurrences: Not reported

MAP FINDINGS

Map ID
 Direction
 Distance
 Distance (ft.)Site

EDR ID Number
 EPA ID Number

Database(s)

CONSTRUCTION FENCE RENTAL/SALE (Continued)

S104753544

Item Number: 0033
 Inspection Date: 09/24/04
 Waste Code: Not reported
 Occurrences: Not reported
 Item Number: 0980
 Inspection Date: 09/24/04
 Waste Code: Not reported
 Occurrences: Not reported
 Item Number: 0981

HMMD WASTE STREAMS:

Inspection Date: 03/17/09
 Waste Item #: 221
 Waste Code: 221
 Waste Name: WASTE OIL & MIXED OI
 Qnty at Inspection: 20
 Quantity String: 20
 Annual Qty: 100
 Annual Qty String: 100
 Measurement Unit: GAL
 Treatment Method: 001 RECYCLE
 Storage Method: PLASTIC BUCKET
 Haz Waste Hauler: 9999 SELF:SMALL QTY EXEMP
 Waste Desc: USED OIL
 Carcinogen: No

29

SACKETT & PENDLEBURY BOAT BUILDERS
3630 HANCOCK ST
SAN DIEGO, CA 92110

CERC-NFRAP 1003879271
CAD982360190

CERC-NFRAP:
 Site ID: 0903101
 Federal Facility: Not a Federal Facility
 NPL Status: Not on the NPL
 Non NPL Status: NFRAP

CERCLIS-NFRAP Site Contact Name(s):

Contact Title: Not reported
 Contact Name: Carl Brickner
 Contact Tel: (415) 972-3814
 Contact Title: Not reported
 Contact Name: Brunilda Davila
 Contact Tel: (415) 972-3162
 Contact Title: Not reported
 Contact Name: Jeff Inglis
 Contact Tel: (415) 972-3095
 Contact Title: Not reported
 Contact Name: Karen Jurist
 Contact Tel: (415) 972-3219
 Contact Title: Not reported

MAP FINDINGS

Map ID
 Direction
 Distance
 Distance (ft.)Site

EDR ID Number
 EPA ID Number

Database(s)

SACKETT & PENDLEBURY BOAT BUILDERS (Continued)

1003879271

Contact Name: Matt Mitguard
 Contact Tel: (415) 972-3096

CERCLIS-NFRAP Assessment History:

Action: DISCOVERY
 Date Started: Not reported
 Date Completed: 12/01/1987
 Priority Level: Not reported

Action: PRELIMINARY ASSESSMENT
 Date Started: Not reported
 Date Completed: 05/28/1990
 Priority Level: NFRAP: No further Remedial Action planned

Action: ARCHIVE SITE
 Date Started: Not reported
 Date Completed: 05/28/1990
 Priority Level: Not reported

29

**SACKETT & PENDLEBURY BOAT BUILDERS
 3630 HANCOCK ST.
 SAN DIEGO, CA 92110**

**ENVIROSTOR 1000269946
 N/A**

ENVIROSTOR:

Site Type: Historical
 Site Type Detailed: * Historical
 Acres: Not reported
 NPL: NO
 Regulatory Agencies: NONE SPECIFIED
 Lead Agency: NONE SPECIFIED
 Program Manager: Not reported
 Supervisor: * MMONROY
 Division Branch: Cypress
 Facility ID: 37370122
 Site Code: Not reported
 Assembly: 76
 Senate: 39
 Special Program: Not reported
 Status: Refer: Other Agency
 Status Date: 8/21/1995
 Restricted Use: NO
 Site Mgmt. Req.: NONE SPECIFIED
 Funding: Not reported
 Latitude: 32.758249810758201
 Longitude: -117.20975491488799
 APN: NONE SPECIFIED
 Past Use: NONE SPECIFIED
 Potential COC: NONE SPECIFIED
 Confirmed COC: NONE SPECIFIED
 Potential Description: NONE SPECIFIED
 Alias Name: HANGER PROPERTY
 Alias Type: Alternate Name
 Alias Name: CAD982360190
 Alias Type: EPA Identification Number
 Alias Name: 37370122
 Alias Type: Envirostor ID Number

MAP FINDINGS

Map ID
 Direction
 Distance
 Distance (ft.)Site

EDR ID Number
 EPA ID Number

Database(s)

SACKETT & PENDLEBURY BOAT BUILDERS (Continued)

1000269946

Completed Info:

Completed Area Name: PROJECT WIDE
 Completed Sub Area Name: Not reported
 Completed Document Type: Site Screening
 Completed Date: 1991-02-08 00:00:00
 Comments: The PA Report was reviewed by Region 4 staff. The property was purchased in the '70s by Wilber & Betty Hanger. In 1980 they built a commercial building with 4 small warehouses for rent. From 1980 to 1983, Sackett & Pendlebury Boat Builders rented office space. The boat building was done accross the street at Clark Custom Boats. No evidence of any handling of hazardous substances at the site. Staff recommends NFA.

Completed Area Name: PROJECT WIDE
 Completed Sub Area Name: Not reported
 Completed Document Type: Site Screening
 Completed Date: 1987-06-22 00:00:00
 Comments: SITE SCREENING DONE NEED MORE INFO ON STORAGE AND DISPOSAL

Completed Area Name: PROJECT WIDE
 Completed Sub Area Name: Not reported
 Completed Document Type: * Discovery
 Completed Date: 1983-03-25 00:00:00
 Comments: FACILITY IDENTIFIED ID VIA DRIVEBY

Completed Area Name: PROJECT WIDE
 Completed Sub Area Name: Not reported
 Completed Document Type: Site Screening
 Completed Date: 1994-10-28 00:00:00
 Comments: CalSites Validation Program confirms NFA for DTSC.

Future Area Name: Not reported
 Future Sub Area Name: Not reported
 Future Document Type: Not reported
 Future Due Date: Not reported
 Schedule Area Name: Not reported
 Schedule Sub Area Name: Not reported
 Schedule Document Type: Not reported
 Schedule Due Date: Not reported
 Schedule Revised Date: Not reported

30

**ALCALA CO INC
 3650 HANCOCK ST
 SAN DIEGO, CA 92110**

**San Diego Co. HMMMD
 HAZNET**

**NPDES 1000234974
 N/A**

NPDES:

Npdes Number: Not reported
 Facility Status: Terminated
 Agency Id: 453964
 Region: 9
 Regulatory Measure Id: 339299
 Order No: 97-03-DWQ
 Regulatory Measure Type: Storm water industrial
 Place Id: 710785
 WDID: 9 371021403
 Program Type: INDSTW
 Adoption Date Of Regulatory Measure: Not reported

MAP FINDINGS

Map ID
 Direction
 Distance
 Distance (ft.)Site

EDR ID Number
 EPA ID Number

Database(s)

ALCALA CO INC (Continued)

1000234974

Effective Date Of Regulatory Measure: 2008-01-11 11:17:05
 Expiration Date Of Regulatory Measure: Not reported
 Termination Date Of Regulatory Measure: 2008-11-07 00:00:00
 Discharge Name: #1 Sam Kholi Enterprises
 Discharge Address: Not reported
 Discharge City: Not reported
 Discharge State: Not reported
 Discharge Zip: Not reported

San Diego Co. HMMD:

Facility ID: 109738
 Inactive Indicator: Active
 Business Code: 6HK33
 SIC: Not reported
 Permit Expiration: Not reported
 Owner: JOHN KNIGHT
 2nd Name: Not reported
 Mailing Address: 3650 HANCOCK ST
 Mailing City,St,Zip: SAN DIEGO, CA 92110
 Map Code/Business Plan on File: Not reported
 Corporate Code: Not reported
 Fire Dept District: San Diego
 Census Tract Number: 65.00
 EPA ID: CAD981642457
 Gas Station: Not reported
 Inspection Date: 10/25/96
 Reinspection Date: Not reported
 Inspector Name: LEGACY
 Violation Notice Issued: Not reported
 Facility Contact: ROBERT RANNIKKO
 Delinquent Flag: Not Delinquent
 Last Update: 08/30/10
 Last Delinquent Letter: Not reported
 Delinquent Comment: Not reported
 Last Letter Type: Not reported
 Property Owner: KHOULI MOSES
 Property Address: 1620 LA PRESA AVE
 Property City,St,Zip: SPRING VALLEY, CA 91977
 Tank Owner: Not reported
 Tank Address: Not reported
 Tank City,St,Zip: Not reported
 Business Plan Acceptance Date: Not reported
 Reinspection Date Y2K Compatible: Not reported
 Facility Phone: 619-295-3115

HMMD DISCLOSURE INVENTORY:

Item Number: Not reported
 Chemical Name: Not reported
 Case Number: Not reported
 Quantity Stored At One Time: Not reported
 Quantity Stored at One Time: Not reported
 Annual Quantity String: Not reported
 Annual Quantity String: Not reported
 Measurement Units: Not reported
 Carcinogen: No
 1st Hazard Category: Not reported
 2nd Hazard Category: Not reported

MAP FINDINGS

Map ID
 Direction
 Distance
 Distance (ft.)Site

EDR ID Number

Database(s) EPA ID Number

ALCALA CO INC (Continued)

1000234974

HMMD UNDERGROUND TANKS:

Tank Number: Not reported
 Tank ID Number: Not reported
 Waste or Product: Not reported
 Tank Contents: Not reported

HMMD VIOLATIONS:

Inspection Date: Not reported
 Waste Code: Not reported
 Occurrences: Not reported
 Item Number: Not reported

HMMD WASTE STREAMS:

Inspection Date: Not reported
 Waste Item #: Not reported
 Waste Code: Not reported
 Waste Name: Not reported
 Qty at Inspection: Not reported
 Quantity String: Not reported
 Annual Qty: Not reported
 Annual Qty String: Not reported
 Measurement Unit: Not reported
 Treatment Method: Not reported
 Storage Method: Not reported
 Haz Waste Hauler: Not reported
 Waste Desc: Not reported
 Carcinogen: No

Facility ID: 209538
 Inactive Indicator: Active
 Business Code: 6HK26
 SIC: Not reported
 Permit Expiration: Not reported
 Owner: SAM KHOLI ENTERPRISES INC
 2nd Name: Not reported
 Mailing Address: 3650 HANCOCK ST
 Mailing City,St,Zip: SAN DIEGO, CA 92110
 Map Code/Business Plan on File: Not reported
 Corporate Code: Not reported
 Fire Dept District: San Diego
 Census Tract Number: 65.00
 EPA ID: CAL000328269
 Gas Station: Not reported
 Inspection Date: 09/30/08
 Reinspection Date: Not reported
 Inspector Name: SINGMANS
 Violation Notice Issued: Not reported
 Facility Contact: JESSE FERNANDEZ
 Delinquent Flag: Not Delinquent
 Last Update: 08/30/10
 Last Delinquent Letter: Not reported
 Delinquent Comment: Not reported
 Last Letter Type: Not reported
 Property Owner: KHOULI MOSES
 Property Address: 1620 LA PRESA AVE

MAP FINDINGS

Map ID
 Direction
 Distance
 Distance (ft.)Site

EDR ID Number
 EPA ID Number

Database(s)

ALCALA CO INC (Continued)

1000234974

Property City,St,Zip: SPRING VALLEY, CA 91977
 Tank Owner: Not reported
 Tank Address: Not reported
 Tank City,St,Zip: Not reported
 Business Plan Acceptance Date: Not reported
 Reinspection Date Y2K Compatible: Not reported
 Facility Phone: 619-297-4040

HMMD DISCLOSURE INVENTORY:

Item Number: Not reported
 Chemical Name: Not reported
 Case Number: Not reported
 Quantity Stored At One Time: Not reported
 Quantity Stored at One Time: Not reported
 Annual Quantity String: Not reported
 Annual Quantity String: Not reported
 Measurement Units: Not reported
 Carcinogen: No
 1st Hazard Category: Not reported
 2nd Hazard Category: Not reported

HMMD UNDERGROUND TANKS:

Tank Number: Not reported
 Tank ID Number: Not reported
 Waste or Product: Not reported
 Tank Contents: Not reported

HMMD VIOLATIONS:

Inspection Date: 07/23/08
 Waste Code: Not reported
 Occurrences: Not reported
 Item Number: 2361

Inspection Date: 07/23/08
 Waste Code: Not reported
 Occurrences: Not reported
 Item Number: 2362

HMMD WASTE STREAMS:

Inspection Date: Not reported
 Waste Item #: Not reported
 Waste Code: Not reported
 Waste Name: Not reported
 Qnty at Inspection: Not reported
 Quantity String: Not reported
 Annual Qty: Not reported
 Annual Qty String: Not reported
 Measurement Unit: Not reported
 Treatment Method: Not reported
 Storage Method: Not reported
 Haz Waste Hauler: Not reported
 Waste Desc: Not reported
 Carcinogen: No

MAP FINDINGS

Map ID
 Direction
 Distance
 Distance (ft.)Site

EDR ID Number
 EPA ID Number

Database(s)

ALCALA CO INC (Continued)

1000234974

HAZNET:

Gepaid: CAL000218778
 Contact: DEACTVPERRQST NEW#CAL000226778
 Telephone: 6192918176
 Facility Addr2: Not reported
 Mailing Name: Not reported
 Mailing Address: 3650 HANCOCK
 Mailing City,St,Zip: SAN DIEGO, CA 921100000
 Gen County: San Diego
 TSD EPA ID: CAD028409019
 TSD County: Los Angeles
 Waste Category: Aqueous solution with 10% or more total organic residues
 Disposal Method: Treatment, Tank
 Tons: 0.43
 Facility County: Not reported

Gepaid: CAD981642457
 Contact: JOHN KNIGHT
 Telephone: 6192769854
 Facility Addr2: Not reported
 Mailing Name: Not reported
 Mailing Address: 1313 W 24TH ST
 Mailing City,St,Zip: NATIONAL CITY, CA 919504311
 Gen County: San Diego
 TSD EPA ID: CAD008252405
 TSD County: Los Angeles
 Waste Category: Unspecified solvent mixture Waste
 Disposal Method: Recycler
 Tons: 6.1371
 Facility County: San Diego

Gepaid: CAD981642457
 Contact: JOHN KNIGHT
 Telephone: 6192769854
 Facility Addr2: Not reported
 Mailing Name: Not reported
 Mailing Address: 1313 W 24TH ST
 Mailing City,St,Zip: NATIONAL CITY, CA 919504311
 Gen County: San Diego
 TSD EPA ID: CAD008252405
 TSD County: Los Angeles
 Waste Category: Not reported
 Disposal Method: Recycler
 Tons: .0000
 Facility County: San Diego

Gepaid: CAD981642457
 Contact: JOHN KNIGHT
 Telephone: 6192769854
 Facility Addr2: Not reported
 Mailing Name: Not reported
 Mailing Address: 1313 W 24TH ST
 Mailing City,St,Zip: NATIONAL CITY, CA 919504311
 Gen County: San Diego
 TSD EPA ID: CAD008252405
 TSD County: Los Angeles
 Waste Category: Unspecified solvent mixture Waste

MAP FINDINGS

Map ID
 Direction
 Distance
 Distance (ft.)Site

EDR ID Number
 EPA ID Number

Database(s)

ALCALA CO INC (Continued)

1000234974

Disposal Method: Not reported
 Tons: .4587
 Facility County: San Diego

Gepaid: CAL000218778
 Contact: DEACTVPERRQST NEW#CAL000226778
 Telephone: 6192918176
 Facility Addr2: Not reported
 Mailing Name: Not reported
 Mailing Address: 3650 HANCOCK
 Mailing City,St,Zip: SAN DIEGO, CA 921100000
 Gen County: San Diego
 TSD EPA ID: Not reported
 TSD County: Los Angeles
 Waste Category: Asbestos-containing waste
 Disposal Method: Disposal, Land Fill
 Tons: 5.89
 Facility County: Not reported

[Click this hyperlink](#) while viewing on your computer to access
 16 additional CA_HAZNET: record(s) in the EDR Site Report.

30

**KNIGHT & CARVER INC
 3650 HANCOCK ST
 SAN DIEGO, CA 92110**

**EMI S106833880
 N/A**

EMI:

Year: 1990
 County Code: 37
 Air Basin: SD
 Facility ID: 2341
 Air District Name: SD
 SIC Code: 3731
 Air District Name: SAN DIEGO COUNTY APCD
 Community Health Air Pollution Info System: Not reported
 Consolidated Emission Reporting Rule: Not reported
 Total Organic Hydrocarbon Gases Tons/Yr: 16
 Reactive Organic Gases Tons/Yr: 11
 Carbon Monoxide Emissions Tons/Yr: 0
 NOX - Oxides of Nitrogen Tons/Yr: 0
 SOX - Oxides of Sulphur Tons/Yr: 0
 Particulate Matter Tons/Yr: 0
 Part. Matter 10 Micrometers & Smlr Tons/Yr: 0

Year: 1993
 County Code: 37
 Air Basin: SD
 Facility ID: 2341
 Air District Name: SD
 SIC Code: 3731
 Air District Name: SAN DIEGO COUNTY APCD
 Community Health Air Pollution Info System: Not reported
 Consolidated Emission Reporting Rule: Not reported
 Total Organic Hydrocarbon Gases Tons/Yr: 4
 Reactive Organic Gases Tons/Yr: 2
 Carbon Monoxide Emissions Tons/Yr: 0
 NOX - Oxides of Nitrogen Tons/Yr: 0
 SOX - Oxides of Sulphur Tons/Yr: 0

MAP FINDINGS

Map ID
 Direction
 Distance
 Distance (ft.)Site

EDR ID Number

Database(s) EPA ID Number

KNIGHT & CARVER INC (Continued)

S106833880

Particulate Matter Tons/Yr:	0
Part. Matter 10 Micrometers & Smlr Tons/Yr:	0
Year:	1995
County Code:	37
Air Basin:	SD
Facility ID:	2341
Air District Name:	SD
SIC Code:	3731
Air District Name:	SAN DIEGO COUNTY APCD
Community Health Air Pollution Info System:	Not reported
Consolidated Emission Reporting Rule:	Not reported
Total Organic Hydrocarbon Gases Tons/Yr:	4
Reactive Organic Gases Tons/Yr:	2
Carbon Monoxide Emissions Tons/Yr:	0
NOX - Oxides of Nitrogen Tons/Yr:	0
SOX - Oxides of Sulphur Tons/Yr:	0
Particulate Matter Tons/Yr:	0
Part. Matter 10 Micrometers & Smlr Tons/Yr:	0
Year:	1996
County Code:	37
Air Basin:	SD
Facility ID:	2341
Air District Name:	SD
SIC Code:	3731
Air District Name:	SAN DIEGO COUNTY APCD
Community Health Air Pollution Info System:	Not reported
Consolidated Emission Reporting Rule:	Not reported
Total Organic Hydrocarbon Gases Tons/Yr:	4
Reactive Organic Gases Tons/Yr:	2
Carbon Monoxide Emissions Tons/Yr:	0
NOX - Oxides of Nitrogen Tons/Yr:	0
SOX - Oxides of Sulphur Tons/Yr:	0
Particulate Matter Tons/Yr:	0
Part. Matter 10 Micrometers & Smlr Tons/Yr:	0
Year:	1997
County Code:	37
Air Basin:	SD
Facility ID:	2341
Air District Name:	SD
SIC Code:	3731
Air District Name:	SAN DIEGO COUNTY APCD
Community Health Air Pollution Info System:	Not reported
Consolidated Emission Reporting Rule:	Not reported
Total Organic Hydrocarbon Gases Tons/Yr:	4
Reactive Organic Gases Tons/Yr:	2
Carbon Monoxide Emissions Tons/Yr:	0
NOX - Oxides of Nitrogen Tons/Yr:	0
SOX - Oxides of Sulphur Tons/Yr:	0
Particulate Matter Tons/Yr:	0
Part. Matter 10 Micrometers & Smlr Tons/Yr:	0

MAP FINDINGS

Map ID
 Direction
 Distance
 Distance (ft.)Site

EDR ID Number

Database(s) EPA ID Number

**31 TRADITIONAL BOATWORKS INC
 3665 HANCOCK ST
 SAN DIEGO, CA 92110**

**NPDES S109462948
 DRYCLEANERS N/A**

NPDES:

Npdes Number: Not reported
 Facility Status: Active
 Agency Id: 338576
 Region: 9
 Regulatory Measure Id: 307968
 Order No: 97-03-DWQ
 Regulatory Measure Type: Storm water industrial
 Place Id: 639317
 WDID: 9 371020419
 Program Type: INDSTW
 Adoption Date Of Regulatory Measure: Not reported
 Effective Date Of Regulatory Measure: 2006-08-21 15:56:20
 Expiration Date Of Regulatory Measure: Not reported
 Termination Date Of Regulatory Measure: Not reported
 Discharge Name: Traditional Boat Works
 Discharge Address: Not reported
 Discharge City: Not reported
 Discharge State: Not reported
 Discharge Zip: Not reported

DRYCLEANERS:

EPA Id: CAL000317560
 NAICS Code: 81149
 NAICS Description: Other Personal and Household Goods Repair and Maintenance
 SIC Code: 7219
 SIC Description: Laundry and Garment Services, NEC (alteration and repair)
 Create Date: 3/16/2007 7:29:00 AM
 Facility Active: Yes
 Inactive Date: Not reported
 Facility Addr2: Not reported
 Mailing Name: Not reported
 Mailing Address: 3665 HANCOCK ST
 Mailing Address 2: Not reported
 Mailing State: CA
 Mailing Zip: 921104312
 Region Code: 4
 Owner Name: DOUGLAS P JONES
 Owner Address: 3665 HANCOCK ST
 Owner Address 2: Not reported
 Owner Telephone: 6195421229
 Contact Name: DOUGLAS JONES
 Contact Address: 3665 HANCOCK ST
 Contact Address 2: Not reported
 Contact Telephone: 6195421229

MAP FINDINGS

Map ID
 Direction
 Distance
 Distance (ft.)Site

EDR ID Number

Database(s) EPA ID Number

**32 BENTON ROOF COMPANY, INC.
 3691 HANCOCK ST
 SAN DIEGO, CA 92110**

**HIST UST U001572819
 N/A**

HIST UST:

Region: STATE
 Facility ID: 00000000137
 Facility Type: Other
 Other Type: ROOFING CONTRACTOR
 Total Tanks: 0004
 Contact Name: Not reported
 Telephone: 6192916340
 Owner Name: BENTON ROOF COMPANY, INC.
 Owner Address: 3691 HANCOCK STREET
 Owner City,St,Zip: SAN DIEGO, CA 92110

Tank Num: 001
 Container Num: 1
 Year Installed: 1978
 Tank Capacity: 00000500
 Tank Used for: PRODUCT
 Type of Fuel: UNLEADED
 Tank Construction: Not reported
 Leak Detection: Visual, Stock Inventor

Tank Num: 002
 Container Num: 2
 Year Installed: 1978
 Tank Capacity: 00000500
 Tank Used for: PRODUCT
 Type of Fuel: REGULAR
 Tank Construction: Not reported
 Leak Detection: Visual, Stock Inventor

Tank Num: 003
 Container Num: 3
 Year Installed: 1978
 Tank Capacity: 00000500
 Tank Used for: PRODUCT
 Type of Fuel: PREMIUM
 Tank Construction: Not reported
 Leak Detection: Visual, Stock Inventor

Tank Num: 004
 Container Num: 4
 Year Installed: 1978
 Tank Capacity: 00000500
 Tank Used for: PRODUCT
 Type of Fuel: DIESEL
 Tank Construction: Not reported
 Leak Detection: Visual, Stock Inventor

MAP FINDINGS

Map ID
 Direction
 Distance
 Distance (ft.)Site

EDR ID Number

Database(s) EPA ID Number

**32 BENTON ROOFING
 3691 HANCOCK ST
 SAN DIEGO, CA 92110**

**HIST CORTESE S100726580
 LUST N/A
 SWEEPS UST
 San Diego Co. HMMD
 HAZNET
 SAN DIEGO CO. SAM**

CORTESE:

Region: CORTESE
 Facility County Code: 37
 Reg By: LTNKA
 Reg Id: 9UT3161

LUST:

Region: STATE
 Global Id: T0607301928
 Latitude: 32.7580888
 Longitude: -117.2132589
 Case Type: LUST Cleanup Site
 Status: Completed - Case Closed
 Status Date: 2000-02-18 00:00:00
 Lead Agency: SAN DIEGO COUNTY LOP
 Case Worker: LA
 Local Agency: SAN DIEGO COUNTY LOP
 RB Case Number: 9UT3161
 LOC Case Number: H04267-001
 File Location: Local Agency
 Potential Media Affect: Soil
 Potential Contaminants of Concern: Diesel
 Site History: Not reported

[Click here to access the California GeoTracker records for this facility:](#)

LUST REG 9:

Region: 9
 Status: Case Closed
 Case Number: 9UT3161
 Local Case: H04267-001
 Substance: Diesel
 Qty Leaked: 0
 Abate Method: Not reported
 Local Agency: San Diego
 How Found: Not reported
 How Stopped: Not reported
 Source: Not reported
 Cause: Not reported
 Lead Agency: Local Agency
 Case Type: Other ground water affected
 Date Found: 05/06/1996
 Date Stopped: / /
 Confirm Date: / /
 Submit Workplan: 5/16/96
 Prelim Assess: 05/21/1996
 Desc Pollution: Not reported
 Remed Plan: / /
 Remed Action: Not reported
 Began Monitor: Not reported
 Release Date: 05/21/1996

MAP FINDINGS

Map ID
 Direction
 Distance
 Distance (ft.)Site

EDR ID Number
 EPA ID Number

Database(s)

BENTON ROOFING (Continued)

S100726580

Enforce Date: Not reported
 Closed Date: 2/18/00
 Enforce Type: Not reported
 Pilot Program: LOP
 Basin Number: 907.11
 GW Depth: Not reported
 Beneficial Use: No Beneficial groundwater use
 NPDES Number: Not reported
 Priority: Medium priority
 File Dispn: Administratively opened on database, however no file physically exists
 Interim Remedial Actions: Not reported
 Cleanup and Abatement order Number: Not reported
 Waste Discharge Requirement Number: Not reported

SWEEPS UST:

Status: A
 Comp Number: 4267
 Number: 9
 Board Of Equalization: 44-022017
 Ref Date: Not reported
 Act Date: 06-26-92
 Created Date: 02-29-88
 Tank Status: A
 Owner Tank Id: Not reported
 Swrcb Tank Id: 37-000-004267-000001
 Actv Date: Not reported
 Capacity: 500
 Tank Use: M.V. FUEL
 Stg: P
 Content: REG UNLEADED
 Number Of Tanks: 4

Status: A
 Comp Number: 4267
 Number: 9
 Board Of Equalization: 44-022017
 Ref Date: Not reported
 Act Date: 06-26-92
 Created Date: 02-29-88
 Tank Status: A
 Owner Tank Id: Not reported
 Swrcb Tank Id: 37-000-004267-000002
 Actv Date: Not reported
 Capacity: 500
 Tank Use: M.V. FUEL
 Stg: P
 Content: LEADED
 Number Of Tanks: Not reported

Status: A
 Comp Number: 4267
 Number: 9
 Board Of Equalization: 44-022017
 Ref Date: Not reported
 Act Date: 06-26-92
 Created Date: 02-29-88
 Tank Status: A

MAP FINDINGS

Map ID
 Direction
 Distance
 Distance (ft.)Site

EDR ID Number
 EPA ID Number

Database(s)

BENTON ROOFING (Continued)

S100726580

Owner Tank Id: Not reported
 Swrcb Tank Id: 37-000-004267-000003
 Actv Date: Not reported
 Capacity: 500
 Tank Use: M.V. FUEL
 Stg: P
 Content: LEADED
 Number Of Tanks: Not reported

Status: A
 Comp Number: 4267
 Number: 9
 Board Of Equalization: 44-022017
 Ref Date: Not reported
 Act Date: 06-26-92
 Created Date: 02-29-88
 Tank Status: A

Owner Tank Id: Not reported
 Swrcb Tank Id: 37-000-004267-000004
 Actv Date: Not reported
 Capacity: 500
 Tank Use: M.V. FUEL
 Stg: P
 Content: OTHER
 Number Of Tanks: Not reported

San Diego Co. HMMD:

Facility ID: 104267
 Inactive Indicator: Active
 Business Code: 6HK70
 SIC: Not reported
 Permit Expiration: Not reported
 Owner: EBERHARD BENTON ROOFING
 2nd Name: Not reported
 Mailing Address: 3691 HANCOCK ST
 Mailing City,St,Zip: SAN DIEGO, CA 92110
 Map Code/Business Plan on File: Not reported
 Corporate Code: Not reported
 Fire Dept District: San Diego
 Census Tract Number: 65.00
 EPA ID: CAL000056697
 Gas Station: Not reported
 Inspection Date: 06/10/08
 Reinspection Date: Not reported
 Inspector Name: SINGMANS
 Violation Notice Issued: Not reported
 Facility Contact: BILL STANLEY
 Delinquent Flag: Not Delinquent
 Last Update: 08/30/10
 Last Delinquent Letter: Not reported
 Delinquent Comment: Not reported
 Last Letter Type: Not reported
 Property Owner: CITY OF SAN DIEGO
 Property Address: Not reported
 Property City,St,Zip: 00000
 Tank Owner: EVANS , LARRY AND IRENE
 Tank Address: 3691 HANCOCK ST

MAP FINDINGS

Map ID
 Direction
 Distance
 Distance (ft.)Site

EDR ID Number
 EPA ID Number

Database(s)

BENTON ROOFING (Continued)

S100726580

Tank City,St,Zip: San Diego, CA 92110
 Business Plan Acceptance Date: Not reported
 Reinspection Date Y2K Compatible: 12/10/09
 Facility Phone: 619-291-6340

HMMD DISCLOSURE INVENTORY:

Item Number: 4,4
 Chemical Name: 4,4, DIPHENYLMETHANE DIISOCYANATE (MDI), 50%: ISOFOAM SS-1570A
 Case Number: MIXTURE
 Quantity Stored At One Time: Not reported
 Quantity Stored at One Time: Not reported
 Annual Quantity String: Not reported
 Annual Quantity String: Not reported
 Measurement Units: Not reported
 Carcinogen: No
 1st Hazard Category: FIRE
 2nd Hazard Category: ACUTE

Item Number: AQU
 Chemical Name: AQUEOUS ACRYLIC EMULSION, 42%: DIATHON PEARLWHITE PAINT
 Case Number: MIXTURE
 Quantity Stored At One Time: Not reported
 Quantity Stored at One Time: Not reported
 Annual Quantity String: Not reported
 Annual Quantity String: Not reported
 Measurement Units: Not reported
 Carcinogen: No
 1st Hazard Category: FIRE
 2nd Hazard Category: ACUTE

Item Number: CAL
 Chemical Name: CALCIUM CARBONATE, 47%: DIATHON BASECOAT GRAY
 Case Number: MIXTURE
 Quantity Stored At One Time: Not reported
 Quantity Stored at One Time: Not reported
 Annual Quantity String: Not reported
 Annual Quantity String: Not reported
 Measurement Units: Not reported
 Carcinogen: No
 1st Hazard Category: FIRE
 2nd Hazard Category: ACUTE

Item Number: DIC
 Chemical Name: DICHLOROFOROETHANE (HCFC-144#), 15%: ISOFOAM SS-1570-3.0B
 Case Number: MIXTURE
 Quantity Stored At One Time: Not reported
 Quantity Stored at One Time: Not reported
 Annual Quantity String: Not reported
 Annual Quantity String: Not reported
 Measurement Units: Not reported
 Carcinogen: No
 1st Hazard Category: FIRE
 2nd Hazard Category: ACUTE

Item Number: OXY
 Chemical Name: OXYGEN, O2, 99%, COMPRESSED GAS
 Case Number: 7782-44-7
 Quantity Stored At One Time: Not reported

MAP FINDINGS

Map ID
 Direction
 Distance
 Distance (ft.)Site

EDR ID Number

Database(s) EPA ID Number

BENTON ROOFING (Continued)

S100726580

Quantity Stored at One Time: Not reported
 Annual Quantity String: Not reported
 Annual Quantity String: Not reported
 Measurement Units: Not reported
 Carcinogen: No
 1st Hazard Category: FIRE
 2nd Hazard Category: PRESSURE RELEASE

Item Number: PRO
 Chemical Name: PROPANE, LIQUIFIED PETROLEUM COMPRESSED GAS:
 Case Number: 74-98-6
 Quantity Stored At One Time: Not reported
 Quantity Stored at One Time: Not reported
 Annual Quantity String: Not reported
 Annual Quantity String: Not reported
 Measurement Units: Not reported
 Carcinogen: No
 1st Hazard Category: FIRE
 2nd Hazard Category: PRESSURE RELEASE

HMMD UNDERGROUND TANKS:

Tank Number: T001
 Tank ID Number: AT3860
 Waste or Product: 500
 Tank Contents: Not reported

Tank Number: T002
 Tank ID Number: AT3860
 Waste or Product: 500
 Tank Contents: Not reported

Tank Number: T003
 Tank ID Number: AT3860
 Waste or Product: 500
 Tank Contents: Not reported

Tank Number: T004
 Tank ID Number: AT3860
 Waste or Product: 500
 Tank Contents: Not reported

HMMD VIOLATIONS:

Inspection Date: 04/05/99
 Waste Code: Not reported
 Occurrences: Not reported
 Item Number: 9120

Inspection Date: 08/29/00
 Waste Code: Not reported
 Occurrences: Not reported
 Item Number: 3780

Inspection Date: 08/29/00
 Waste Code: Not reported
 Occurrences: Not reported
 Item Number: 3781

MAP FINDINGS

Map ID
 Direction
 Distance
 Distance (ft.)Site

EDR ID Number

Database(s) EPA ID Number

BENTON ROOFING (Continued)

S100726580

Inspection Date: 08/29/00
 Waste Code: Not reported
 Occurrences: Not reported
 Item Number: 3782

Inspection Date: 08/29/00
 Waste Code: Not reported
 Occurrences: Not reported
 Item Number: 3783

Inspection Date: 12/12/06
 Waste Code: Not reported
 Occurrences: Not reported
 Item Number: 9339

Inspection Date: 12/12/06
 Waste Code: Not reported
 Occurrences: Not reported
 Item Number: 9340

Inspection Date: 06/10/08
 Waste Code: Not reported
 Occurrences: Not reported
 Item Number: 1323

Inspection Date: 06/10/08
 Waste Code: Not reported
 Occurrences: Not reported
 Item Number: 1324

Inspection Date: 06/10/08
 Waste Code: Not reported
 Occurrences: Not reported
 Item Number: 1325

Inspection Date: 06/10/08
 Waste Code: Not reported
 Occurrences: Not reported
 Item Number: 1326

Inspection Date: 06/10/08
 Waste Code: Not reported
 Occurrences: Not reported
 Item Number: 1327

Inspection Date: 06/10/08
 Waste Code: Not reported
 Occurrences: Not reported
 Item Number: 1328

Inspection Date: 06/10/08
 Waste Code: Not reported
 Occurrences: Not reported
 Item Number: 1329

Inspection Date: 06/10/08
 Waste Code: Not reported

MAP FINDINGS

Map ID
 Direction
 Distance
 Distance (ft.)Site

EDR ID Number

Database(s) EPA ID Number

BENTON ROOFING (Continued)

S100726580

Occurrences: Not reported
 Item Number: 1330

Inspection Date: 11/12/02
 Waste Code: Not reported
 Occurrences: Not reported
 Item Number: 0031

Inspection Date: 01/12/98
 Waste Code: Not reported
 Occurrences: Not reported
 Item Number: 6460

Inspection Date: 01/12/98
 Waste Code: Not reported
 Occurrences: Not reported
 Item Number: 6461

Inspection Date: 01/12/98
 Waste Code: Not reported
 Occurrences: Not reported
 Item Number: 6462

HMMD WASTE STREAMS:

Inspection Date: 06/10/08
 Waste Item #: 132
 Waste Code: 132
 Waste Name: AQUEOUS SOL'N WITH M
 Qnty at Inspection: 55
 Quantity String: 55
 Annual Qty: 55
 Annual Qty String: 55
 Measurement Unit: GAL
 Treatment Method: 999 UNKNOWN
 Storage Method: METAL DRUM
 Haz Waste Hauler: 0015 ASBURY ENVIRONMENTAL
 Waste Desc: SPENT COOLANT
 Carcinogen: No

Inspection Date: 06/10/08
 Waste Item #: 135
 Waste Code: 135
 Waste Name: UNSPECIFIED AQUEOUS
 Qnty at Inspection: 20
 Quantity String: 20
 Annual Qty: 120
 Annual Qty String: 120
 Measurement Unit: GAL
 Treatment Method: 001 RECYCLE
 Storage Method: PROCESS EQUIPMENT
 Haz Waste Hauler: 1406 SAFETY-KLEEN SYSTEMS
 Waste Desc: Not reported
 Carcinogen: No

Inspection Date: 06/10/08
 Waste Item #: 221
 Waste Code: 221

MAP FINDINGS

Map ID
 Direction
 Distance
 Distance (ft.)Site

EDR ID Number
 EPA ID Number

Database(s)

BENTON ROOFING (Continued)

S100726580

Waste Name: WASTE OIL & MIXED OI
 Qty at Inspection: 110
 Quantity String: 110
 Annual Qty: 220
 Annual Qty String: 220
 Measurement Unit: GAL
 Treatment Method: 001 RECYCLE
 Storage Method: METAL DRUM
 Haz Waste Hauler: 0015 ASBURY ENVIRONMENTAL
 Waste Desc: WASTE OIL
 Carcinogen: No

Inspection Date: 06/10/08
 Waste Item #: 888
 Waste Code: 888
 Waste Name: USED OIL FILTERS
 Qty at Inspection: 300
 Quantity String: 300
 Annual Qty: 300
 Annual Qty String: 300
 Measurement Unit: LBS
 Treatment Method: 888 FILTERS/METAL RE
 Storage Method: METAL DRUM
 Haz Waste Hauler: 0015 ASBURY ENVIRONMENTAL
 Waste Desc: DRAINED USED OIL FILTERS
 Carcinogen: No

HAZNET:

Gepaid: CAL000056697
 Contact: EVELIA DURAN
 Telephone: 6192916340
 Facility Addr2: Not reported
 Mailing Name: Not reported
 Mailing Address: 3691 HANCOCK ST
 Mailing City,St,Zip: SAN DIEGO, CA 921104312
 Gen County: San Diego
 TSD EPA ID: TXD077603371
 TSD County: 99
 Waste Category: Other organic solids
 Disposal Method: H061
 Tons: 0.175
 Facility County: San Diego

Gepaid: CAL000056697
 Contact: EVELIA DURAN
 Telephone: 6192916340
 Facility Addr2: Not reported
 Mailing Name: Not reported
 Mailing Address: 3691 HANCOCK ST
 Mailing City,St,Zip: SAN DIEGO, CA 921104312
 Gen County: San Diego
 TSD EPA ID: TXD077603371
 TSD County: 99
 Waste Category: Unspecified organic liquid mixture
 Disposal Method: H061
 Tons: 0.25

MAP FINDINGS

Map ID
 Direction
 Distance
 Distance (ft.)Site

EDR ID Number
 EPA ID Number

Database(s)

BENTON ROOFING (Continued)

S100726580

Facility County: San Diego
 Gepaid: CAL000056697
 Contact: EVELIA DURAN
 Telephone: 6192916340
 Facility Addr2: Not reported
 Mailing Name: Not reported
 Mailing Address: 3691 HANCOCK ST
 Mailing City,St,Zip: SAN DIEGO, CA 921104312
 Gen County: San Diego
 TSD EPA ID: TXD077603371
 TSD County: 99
 Waste Category: Other organic solids
 Disposal Method: H061
 Tons: 0.175
 Facility County: San Diego

SAN DIEGO CO. SAM:

Case Number: H04267-001
 Agency: DEH Site Assessment & Mitigation
Funding: LOP - Federal Fund
 FType: Soils Only
 FStatus: 9
 Date: 2/18/2000
 Date Began: 5/6/1996

32

**BENTON ROOF CO
 3691 HANCOCK ST
 SAN DIEGO, CA 92110**

**HAZNET S105032326
 N/A**

HAZNET:

Gepaid: CAC001341096
 Contact: BENTON ROOF CO
 Telephone: 0000000000
 Facility Addr2: Not reported
 Mailing Name: Not reported
 Mailing Address: 3691 HANCOCK ST
 Mailing City,St,Zip: SAN DIEGO, CA 921100000
 Gen County: San Diego
 TSD EPA ID: CAT080025711
 TSD County: San Bernardino
 Waste Category: Not reported
 Disposal Method: Recycler
 Tons: .0000
 Facility County: San Diego

Gepaid: CAC001341096
 Contact: BENTON ROOF CO
 Telephone: 0000000000
 Facility Addr2: Not reported
 Mailing Name: Not reported
 Mailing Address: 3691 HANCOCK ST
 Mailing City,St,Zip: SAN DIEGO, CA 921100000
 Gen County: San Diego
 TSD EPA ID: CAT080025711
 TSD County: San Bernardino
 Waste Category: Waste oil and mixed oil

MAP FINDINGS

Map ID
 Direction
 Distance
 Distance (ft.)Site

EDR ID Number
 EPA ID Number

Database(s)

BENTON ROOF CO (Continued)

S105032326

Disposal Method: Not reported
 Tons: .2085
 Facility County: San Diego

33

**SUTHERLAND ENTERPRISES INCORP
 3571 HANCOCK STREET
 SAN DIEGO, CA 92110**

**HAZNET S100875363
 N/A**

HAZNET:

Gepaid: CAL000044640
 Contact: SUTHERLAND ROBIN K
 Telephone: 0000000000
 Facility Addr2: Not reported
 Mailing Name: Not reported
 Mailing Address: 3571 HANCOCK STREET
 Mailing City,St,Zip: SAN DIEGO, CA 921100000
 Gen County: San Diego
 TSD EPA ID: CAD008252405
 TSD County: Los Angeles
 Waste Category: Other organic solids
 Disposal Method: Transfer Station
 Tons: .2000
 Facility County: San Diego

Gepaid: CAL000044640
 Contact: INACTIVE KIM NICHOLS 4/20/94
 Telephone: 6192601167
 Facility Addr2: Not reported
 Mailing Name: Not reported
 Mailing Address: 3571 HANCOCK STREET
 Mailing City,St,Zip: SAN DIEGO, CA 921100000
 Gen County: San Diego
 TSD EPA ID: Not reported
 TSD County: Los Angeles
 Waste Category: Unspecified solvent mixture Waste
 Disposal Method: Recycler
 Tons: 0.08
 Facility County: Not reported

Gepaid: CAL000044640
 Contact: SUTHERLAND ROBIN K
 Telephone: 0000000000
 Facility Addr2: Not reported
 Mailing Name: Not reported
 Mailing Address: 3571 HANCOCK STREET
 Mailing City,St,Zip: SAN DIEGO, CA 921100000
 Gen County: San Diego
 TSD EPA ID: CAD008252405
 TSD County: Los Angeles
 Waste Category: Other organic solids
 Disposal Method: Recycler
 Tons: 0.1
 Facility County: San Diego

Gepaid: CAL000044640
 Contact: SUTHERLAND ROBIN K
 Telephone: 0000000000
 Facility Addr2: Not reported

MAP FINDINGS

Map ID
 Direction
 Distance
 Distance (ft.)Site

EDR ID Number
 EPA ID Number

Database(s)

SUTHERLAND ENTERPRISES INCORP (Continued)

S100875363

Mailing Name: Not reported
 Mailing Address: 3571 HANCOCK STREET
 Mailing City,St,Zip: SAN DIEGO, CA 921100000
 Gen County: San Diego
 TSD EPA ID: CAD008252405
 TSD County: Los Angeles
 Waste Category: Unspecified solvent mixture Waste
 Disposal Method: Not reported
 Tons: .1668
 Facility County: San Diego

Gepaid: CAL000044640
 Contact: SUTHERLAND ROBIN K
 Telephone: 0000000000
 Facility Addr2: Not reported
 Mailing Name: Not reported
 Mailing Address: 3571 HANCOCK STREET
 Mailing City,St,Zip: SAN DIEGO, CA 921100000
 Gen County: San Diego
 TSD EPA ID: CAD008252405
 TSD County: Los Angeles
 Waste Category: Unspecified solvent mixture Waste
 Disposal Method: Recycler
 Tons: .3627
 Facility County: San Diego

[Click this hyperlink](#) while viewing on your computer to access additional CA_HAZNET: detail in the EDR Site Report.

33

**ACCURATE AUTO BODY
 3571 HANCOCK ST
 SAN DIEGO, CA 92110**

**San Diego Co. HMMD S100730670
 HAZNET N/A**

San Diego Co. HMMD:
 Facility ID: 119213
 Inactive Indicator: Active
 Business Code: 6HK27
 SIC: Not reported
 Permit Expiration: Not reported
 Owner: FRED BEGLEY
 2nd Name: Not reported
 Mailing Address: 3571 HANCOCK ST
 Mailing City,St,Zip: SAN DIEGO, CA 92110
 Map Code/Business Plan on File: Not reported
 Corporate Code: Not reported
 Fire Dept District: San Diego
 Census Tract Number: 65.00
 EPA ID: CAL000104980
 Gas Station: Not reported
 Inspection Date: 01/09/07
 Reinspection Date: Not reported
 Inspector Name: JHENDERS
 Violation Notice Issued: Not reported
 Facility Contact: CHRIS BEGLEY
 Delinquent Flag: Not Delinquent
 Last Update: 08/30/10
 Last Delinquent Letter: Not reported
 Delinquent Comment: Not reported

MAP FINDINGS

Map ID
 Direction
 Distance
 Distance (ft.)Site

EDR ID Number
 EPA ID Number

Database(s)

ACCURATE AUTO BODY (Continued)

S100730670

Last Letter Type: Not reported
 Property Owner: BEGLEY CHARLES C
 Property Address: 3571 HANCOCK ST
 Property City,St,Zip: SAN DIEGO, CA 92110
 Tank Owner: Not reported
 Tank Address: Not reported
 Tank City,St,Zip: Not reported
 Business Plan Acceptance Date: Not reported
 Reinspection Date Y2K Compatible: Not reported
 Facility Phone: 619-297-8044

HMMD DISCLOSURE INVENTORY:

Item Number: Not reported
 Chemical Name: Not reported
 Case Number: Not reported
 Quantity Stored At One Time: Not reported
 Quantity Stored at One Time: Not reported
 Annual Quantity String: Not reported
 Annual Quantity String: Not reported
 Measurement Units: Not reported
 Carcinogen: No
 1st Hazard Category: Not reported
 2nd Hazard Category: Not reported

HMMD UNDERGROUND TANKS:

Tank Number: Not reported
 Tank ID Number: Not reported
 Waste or Product: Not reported
 Tank Contents: Not reported

HMMD VIOLATIONS:

Inspection Date: 06/13/01
 Waste Code: Not reported
 Occurrences: Not reported
 Item Number: 2341

Inspection Date: 06/13/01
 Waste Code: Not reported
 Occurrences: Not reported
 Item Number: 2342

Inspection Date: 01/09/07
 Waste Code: Not reported
 Occurrences: Not reported
 Item Number: 9883

Inspection Date: 01/09/07
 Waste Code: Not reported
 Occurrences: Not reported
 Item Number: 9884

Inspection Date: 02/12/02
 Waste Code: Not reported
 Occurrences: Not reported
 Item Number: 9890

Inspection Date: 02/12/02

MAP FINDINGS

Map ID
 Direction
 Distance
 Distance (ft.)Site

EDR ID Number

Database(s) EPA ID Number

ACCURATE AUTO BODY (Continued)

S100730670

Waste Code: Not reported
 Occurrences: Not reported
 Item Number: 9891

Inspection Date: 02/12/02
 Waste Code: Not reported
 Occurrences: Not reported
 Item Number: 9892

Inspection Date: 02/12/02
 Waste Code: Not reported
 Occurrences: Not reported
 Item Number: 9893

Inspection Date: 02/12/02
 Waste Code: Not reported
 Occurrences: Not reported
 Item Number: 9894

Inspection Date: 02/12/02
 Waste Code: Not reported
 Occurrences: Not reported
 Item Number: 9895

Inspection Date: 02/12/02
 Waste Code: Not reported
 Occurrences: Not reported
 Item Number: 9896

Inspection Date: 02/12/02
 Waste Code: Not reported
 Occurrences: Not reported
 Item Number: 9897

Inspection Date: 10/21/04
 Waste Code: Not reported
 Occurrences: Not reported
 Item Number: 1956

HMMD WASTE STREAMS:

Inspection Date: Not reported
 Waste Item #: Not reported
 Waste Code: Not reported
 Waste Name: Not reported
 Qnty at Inspection: Not reported
 Quantity String: Not reported
 Annual Qty: Not reported
 Annual Qty String: Not reported
 Measurement Unit: Not reported
 Treatment Method: Not reported
 Storage Method: Not reported
 Haz Waste Hauler: Not reported
 Waste Desc: Not reported
 Carcinogen: No

Facility ID: 207993

MAP FINDINGS

Map ID
 Direction
 Distance
 Distance (ft.)Site

EDR ID Number
 EPA ID Number

Database(s)

ACCURATE AUTO BODY (Continued)

S100730670

Inactive Indicator: Active
 Business Code: 6HK27
 SIC: Not reported
 Permit Expiration: Not reported
 Owner: CHRIS BEGLEY
 2nd Name: Not reported
 Mailing Address: 3571 HANCOCK ST
 Mailing City,St,Zip: SAN DIEGO, CA 92110
 Map Code/Business Plan on File: Not reported
 Corporate Code: Not reported
 Fire Dept District: San Diego
 Census Tract Number: 65.00
 EPA ID: CAL000104980
 Gas Station: Not reported
 Inspection Date: 01/13/09
 Reinspection Date: Not reported
 Inspector Name: SINGMANS
 Violation Notice Issued: Not reported
 Facility Contact: CHRIS BEGLEY/OWNER
 Delinquent Flag: Not Delinquent
 Last Update: 08/30/10
 Last Delinquent Letter: Not reported
 Delinquent Comment: Not reported
 Last Letter Type: Not reported
 Property Owner: BEGLEY CHARLES C
 Property Address: 3571 HANCOCK ST
 Property City,St,Zip: SAN DIEGO, CA 92110
 Tank Owner: Not reported
 Tank Address: Not reported
 Tank City,St,Zip: Not reported
 Business Plan Acceptance Date: Not reported
 Reinspection Date Y2K Compatible: 10/26/08
 Facility Phone: 619-297-8044

HMMD DISCLOSURE INVENTORY:

Item Number: ACE
 Chemical Name: ACETYLENE GAS OXYGEN / ACTYLENE
 Case Number: 74-86-2
 Quantity Stored At One Time: Not reported
 Quantity Stored at One Time: Not reported
 Annual Quantity String: Not reported
 Annual Quantity String: Not reported
 Measurement Units: Not reported
 Carcinogen: No
 1st Hazard Category: FIRE
 2nd Hazard Category: Not reported

Item Number: NEW
 Chemical Name: NEW PAINTS/THINNERS
 Case Number: Not reported
 Quantity Stored At One Time: Not reported
 Quantity Stored at One Time: Not reported
 Annual Quantity String: Not reported
 Annual Quantity String: Not reported
 Measurement Units: Not reported
 Carcinogen: No
 1st Hazard Category: FIRE
 2nd Hazard Category: ACUTE

MAP FINDINGS

Map ID
 Direction
 Distance
 Distance (ft.)Site

EDR ID Number

Database(s) EPA ID Number

ACCURATE AUTO BODY (Continued)

S100730670

HMMD UNDERGROUND TANKS:

Tank Number: Not reported
 Tank ID Number: Not reported
 Waste or Product: Not reported
 Tank Contents: Not reported

HMMD VIOLATIONS:

Inspection Date: 02/12/08
 Waste Code: Not reported
 Occurrences: Not reported
 Item Number: 8428

Inspection Date: 02/12/08
 Waste Code: Not reported
 Occurrences: Not reported
 Item Number: 8429

Inspection Date: 02/12/08
 Waste Code: Not reported
 Occurrences: Not reported
 Item Number: 8430

Inspection Date: 02/12/08
 Waste Code: Not reported
 Occurrences: Not reported
 Item Number: 8431

Inspection Date: 02/12/08
 Waste Code: Not reported
 Occurrences: Not reported
 Item Number: 8432

Inspection Date: 02/12/08
 Waste Code: Not reported
 Occurrences: Not reported
 Item Number: 8433

Inspection Date: 02/12/08
 Waste Code: Not reported
 Occurrences: Not reported
 Item Number: 8434

Inspection Date: 02/12/08
 Waste Code: Not reported
 Occurrences: Not reported
 Item Number: 8435

Inspection Date: 02/12/08
 Waste Code: Not reported
 Occurrences: Not reported
 Item Number: 8436

Inspection Date: 02/12/08
 Waste Code: Not reported
 Occurrences: Not reported
 Item Number: 8437

MAP FINDINGS

Map ID
 Direction
 Distance
 Distance (ft.)Site

EDR ID Number

Database(s) EPA ID Number

ACCURATE AUTO BODY (Continued)

S100730670

Inspection Date: 02/12/08
 Waste Code: Not reported
 Occurrences: Not reported
 Item Number: 8438

Inspection Date: 02/12/08
 Waste Code: Not reported
 Occurrences: Not reported
 Item Number: 8439

Inspection Date: 04/26/07
 Waste Code: Not reported
 Occurrences: Not reported
 Item Number: 2596

Inspection Date: 04/26/07
 Waste Code: Not reported
 Occurrences: Not reported
 Item Number: 2597

Inspection Date: 04/26/07
 Waste Code: Not reported
 Occurrences: Not reported
 Item Number: 2598

Inspection Date: 04/26/07
 Waste Code: Not reported
 Occurrences: Not reported
 Item Number: 2599

Inspection Date: 01/13/09
 Waste Code: Not reported
 Occurrences: Not reported
 Item Number: 5386

HMMD WASTE STREAMS:

Inspection Date: 01/13/09
 Waste Item #: 221
 Waste Code: 221
 Waste Name: WASTE OIL & MIXED OI
 Qty at Inspection: 5
 Quantity String: 5
 Annual Qty: 10
 Annual Qty String: 10
 Measurement Unit: GAL
 Treatment Method: 001 RECYCLE
 Storage Method: Not reported
 Haz Waste Hauler: 9999 SELF-SMALL QTY EXEMP
 Waste Desc: USED OIL
 Carcinogen: No

Inspection Date: 01/13/09
 Waste Item #: 342
 Waste Code: 342
 Waste Name: ORGANIC LIQUIDS W/ME
 Qty at Inspection: 5
 Quantity String: 5

MAP FINDINGS

Map ID
 Direction
 Distance
 Distance (ft.)Site

EDR ID Number
 EPA ID Number

Database(s)

ACCURATE AUTO BODY (Continued)

S100730670

Annual Qty: 10
 Annual Qty String: 10
 Measurement Unit: GAL
 Treatment Method: 001 RECYCLE
 Storage Method: Not reported
 Haz Waste Hauler: 9998 UNKNOWN HAZ WST HAUL
 Waste Desc: WASTE ANTIFREEZE
 Carcinogen: No

Inspection Date: 01/13/09
 Waste Item #: 461
 Waste Code: 461
 Waste Name: PAINT SLUDGE
 Qty at Inspection: 30
 Quantity String: 30
 Annual Qty: 30
 Annual Qty String: 30
 Measurement Unit: GAL
 Treatment Method: 007 INCINERATION
 Storage Method: CAN
 Haz Waste Hauler: 9998 UNKNOWN HAZ WST HAUL
 Waste Desc: WASTE PAINT & RELATED MAT
 Carcinogen: No

HAZNET:

Gepaid: CAC002639743
 Contact: CHRIS BEGLEY
 Telephone: 6192188241
 Facility Addr2: Not reported
 Mailing Name: Not reported
 Mailing Address: 3571 HANCOCK ST
 Mailing City,St,Zip: SAN DIEGO, CA 921104348
 Gen County: San Diego
 TSD EPA ID: CAD008252405
 TSD County: Los Angeles
 Waste Category: Off-specification, aged, or surplus organics
 Disposal Method: H061
 Tons: 1.6335
 Facility County: San Diego

Gepaid: CAL000104980
 Contact: FRED BEGLEY
 Telephone: 6192978044
 Facility Addr2: Not reported
 Mailing Name: Not reported
 Mailing Address: 3571 HANCOCK ST
 Mailing City,St,Zip: SAN DIEGO, CA 921100000
 Gen County: San Diego
 TSD EPA ID: CAD008252405
 TSD County: Los Angeles
 Waste Category: Unspecified solvent mixture Waste
 Disposal Method: Recycler
 Tons: .1251
 Facility County: San Diego

Gepaid: CAL000104980

MAP FINDINGS

Map ID
 Direction
 Distance
 Distance (ft.)Site

EDR ID Number
 EPA ID Number

Database(s)

ACCURATE AUTO BODY (Continued)

S100730670

Contact: FRED BEGLEY
 Telephone: 6192978044
 Facility Addr2: Not reported
 Mailing Name: Not reported
 Mailing Address: 3571 HANCOCK ST
 Mailing City,St,Zip: SAN DIEGO, CA 921100000
 Gen County: San Diego
 TSD EPA ID: CAD008252405
 TSD County: Los Angeles
 Waste Category: Unspecified solvent mixture Waste
 Disposal Method: Recycler
 Tons: 0.1334
 Facility County: San Diego

33

**ENVIRONMENTAL ENGINEERING LAB
 3538 HANCOCK ST
 SAN DIEGO, CA 92110**

**RCRA-SQG 1000261662
 FINDS CAD052841459
 San Diego Co. HMMD
 HAZNET**

RCRA-SQG:

Date form received by agency: 04/23/1986
 Facility name: ENVIRONMENTAL ENGINEERING LAB
 Facility address: 3538 HANCOCK ST
 SAN DIEGO, CA 92110
 EPA ID: CAD052841459
 Contact: ENVIRONMENTAL MANAGER
 Contact address: 3538 HANCOCK ST
 SAN DIEGO, CA 92110
 Contact country: US
 Contact telephone: (619) 298-6131
 Contact email: Not reported
 EPA Region: 09
 Classification: Small Small Quantity Generator
 Description: Handler: generates more than 100 and less than 1000 kg of hazardous waste during any calendar month and accumulates less than 6000 kg of hazardous waste at any time; or generates 100 kg or less of hazardous waste during any calendar month, and accumulates more than 1000 kg of hazardous waste at any time

Owner/Operator Summary:

Owner/operator name: ROBERT CHAMBERS
 Owner/operator address: NOT REQUIRED
 NOT REQUIRED, ME 99999
 Owner/operator country: Not reported
 Owner/operator telephone: (415) 555-1212
 Legal status: Private
 Owner/Operator Type: Owner
 Owner/Op start date: Not reported
 Owner/Op end date: Not reported

Owner/operator name: NOT REQUIRED
 Owner/operator address: NOT REQUIRED
 NOT REQUIRED, ME 99999
 Owner/operator country: Not reported
 Owner/operator telephone: (415) 555-1212
 Legal status: Private
 Owner/Operator Type: Operator

MAP FINDINGS

Map ID
 Direction
 Distance
 Distance (ft.)Site

EDR ID Number

Database(s) EPA ID Number

ENVIRONMENTAL ENGINEERING LAB (Continued)

1000261662

Owner/Op start date: Not reported
 Owner/Op end date: Not reported

Handler Activities Summary:

U.S. importer of hazardous waste: No
 Mixed waste (haz. and radioactive): Unknown
 Recycler of hazardous waste: No
 Transporter of hazardous waste: No
 Treater, storer or disposer of HW: No
 Underground injection activity: No
 On-site burner exemption: No
 Furnace exemption: No
 Used oil fuel burner: No
 Used oil processor: No
 User oil refiner: No
 Used oil fuel marketer to burner: No
 Used oil Specification marketer: No
 Used oil transfer facility: No
 Used oil transporter: No
 Off-site waste receiver: Verified to be non-commercial

Violation Status: No violations found

FINDS:

Registry ID: 110002649117

Environmental Interest/Information System

RCRAInfo is a national information system that supports the Resource Conservation and Recovery Act (RCRA) program through the tracking of events and activities related to facilities that generate, transport, and treat, store, or dispose of hazardous waste. RCRAInfo allows RCRA program staff to track the notification, permit, compliance, and corrective action activities required under RCRA.

San Diego Co. HMMMD:

Facility ID: 115683
 Inactive Indicator: Active
 Business Code: 6HK66
 SIC: Not reported
 Permit Expiration: Not reported
 Owner: ROBERT CHAMBERS
 2nd Name: Not reported
 Mailing Address: 3538 HANCOCK ST
 Mailing City, St, Zip: SAN DIEGO, CA 92110
 Map Code/Business Plan on File: Not reported
 Corporate Code: Not reported
 Fire Dept District: San Diego
 Census Tract Number: 65.00
 EPA ID: CAD052841459
 Gas Station: Not reported
 Inspection Date: 08/31/04
 Reinspection Date: Not reported
 Inspector Name: PFRIEDMA
 Violation Notice Issued: Not reported
 Facility Contact: M.M.CHAMBERS

MAP FINDINGS

Map ID
 Direction
 Distance
 Distance (ft.)Site

EDR ID Number
 EPA ID Number

Database(s)

ENVIRONMENTAL ENGINEERING LAB (Continued)

1000261662

Delinquent Flag: Not Delinquent
 Last Update: 08/30/10
 Last Delinquent Letter: Not reported
 Delinquent Comment: Not reported
 Last Letter Type: Not reported
 Property Owner: DEZZ HOLDINGS L L C
 Property Address: 15300 BOTHELL WAY NE
 Property City,St,Zip: LK FOREST PK, WA 98155
 Tank Owner: Not reported
 Tank Address: Not reported
 Tank City,St,Zip: Not reported
 Business Plan Acceptance Date: Not reported
 Reinspection Date Y2K Compatible: Not reported
 Facility Phone: 619-298-6131

HMMD DISCLOSURE INVENTORY:

Item Number: Not reported
 Chemical Name: Not reported
 Case Number: Not reported
 Quantity Stored At One Time: Not reported
 Quantity Stored at One Time: Not reported
 Annual Quantity String: Not reported
 Annual Quantity String: Not reported
 Measurement Units: Not reported
 Carcinogen: No
 1st Hazard Category: Not reported
 2nd Hazard Category: Not reported

HMMD UNDERGROUND TANKS:

Tank Number: Not reported
 Tank ID Number: Not reported
 Waste or Product: Not reported
 Tank Contents: Not reported

HMMD VIOLATIONS:

Inspection Date: 11/26/01
 Waste Code: Not reported
 Occurrences: Not reported
 Item Number: 7424

Inspection Date: 11/26/01
 Waste Code: Not reported
 Occurrences: Not reported
 Item Number: 7425

Inspection Date: 11/26/01
 Waste Code: Not reported
 Occurrences: Not reported
 Item Number: 7426

Inspection Date: 11/26/01
 Waste Code: Not reported
 Occurrences: Not reported
 Item Number: 7427

Inspection Date: 10/22/98
 Waste Code: Not reported

MAP FINDINGS

Map ID
 Direction
 Distance
 Distance (ft.)Site

EDR ID Number

Database(s) EPA ID Number

ENVIRONMENTAL ENGINEERING LAB (Continued)

1000261662

Occurrences: Not reported
 Item Number: 4847

Inspection Date: 10/22/98
 Waste Code: Not reported
 Occurrences: Not reported
 Item Number: 4848

Inspection Date: 10/22/98
 Waste Code: Not reported
 Occurrences: Not reported
 Item Number: 4849

HMMD WASTE STREAMS:

Inspection Date: Not reported
 Waste Item #: Not reported
 Waste Code: Not reported
 Waste Name: Not reported
 Qnty at Inspection: Not reported
 Quantity String: Not reported
 Annual Qty: Not reported
 Annual Qty String: Not reported
 Measurement Unit: Not reported
 Treatment Method: Not reported
 Storage Method: Not reported
 Haz Waste Hauler: Not reported
 Waste Desc: Not reported
 Carcinogen: No

Facility ID: 204634
 Inactive Indicator: Active
 Business Code: 6HK66
 SIC: Not reported
 Permit Expiration: Not reported
 Owner: ENGINEERING LABORATORY, INC DB
 2nd Name: ATTN: MANSOUR SAMADPOUR
 Mailing Address: 3538 HANCOCK ST
 Mailing City,St,Zip: SAN DIEGO, CA 92110
 Map Code/Business Plan on File: Not reported
 Corporate Code: Not reported
 Fire Dept District: San Diego
 Census Tract Number: 65.00
 EPA ID: CAL000322300
 Gas Station: Not reported
 Inspection Date: 01/11/10
 Reinspection Date: Not reported
 Inspector Name: SINGMANS
 Violation Notice Issued: Not reported
 Facility Contact: MIKE HARRIS
 Delinquent Flag: Not Delinquent
 Last Update: 08/30/10
 Last Delinquent Letter: Not reported
 Delinquent Comment: Not reported
 Last Letter Type: Not reported
 Property Owner: DEZZ HOLDINGS L L C
 Property Address: 15300 BOTHELL WAY NE

MAP FINDINGS

Map ID
 Direction
 Distance
 Distance (ft.)Site

EDR ID Number
 EPA ID Number

Database(s)

ENVIRONMENTAL ENGINEERING LAB (Continued)

1000261662

Property City,St,Zip: LK FOREST PK, WA 98155
 Tank Owner: Not reported
 Tank Address: Not reported
 Tank City,St,Zip: Not reported
 Business Plan Acceptance Date: Not reported
 Reinspection Date Y2K Compatible: 07/11/11
 Facility Phone: 619-298-6131

HMMD DISCLOSURE INVENTORY:

Item Number: ARG
 Chemical Name: ARGON & METHANE (10%)
 Case Number: 7440-37-1
 Quantity Stored At One Time: Not reported
 Quantity Stored at One Time: Not reported
 Annual Quantity String: Not reported
 Annual Quantity String: Not reported
 Measurement Units: Not reported
 Carcinogen: No
 1st Hazard Category: FIRE
 2nd Hazard Category: PRESSURE RELEASE

Item Number: HEL
 Chemical Name: HELIUM GAS
 Case Number: 7440-59-7
 Quantity Stored At One Time: Not reported
 Quantity Stored at One Time: Not reported
 Annual Quantity String: Not reported
 Annual Quantity String: Not reported
 Measurement Units: Not reported
 Carcinogen: No
 1st Hazard Category: FIRE
 2nd Hazard Category: PRESSURE RELEASE

Item Number: NIT
 Chemical Name: NITROGEN GAS
 Case Number: 7727-37-9
 Quantity Stored At One Time: Not reported
 Quantity Stored at One Time: Not reported
 Annual Quantity String: Not reported
 Annual Quantity String: Not reported
 Measurement Units: Not reported
 Carcinogen: No
 1st Hazard Category: FIRE
 2nd Hazard Category: PRESSURE RELEASE

HMMD UNDERGROUND TANKS:

Tank Number: Not reported
 Tank ID Number: Not reported
 Waste or Product: Not reported
 Tank Contents: Not reported

HMMD VIOLATIONS:

Inspection Date: 07/10/07
 Waste Code: Not reported
 Occurrences: Not reported
 Item Number: 4174

MAP FINDINGS

Map ID
 Direction
 Distance
 Distance (ft.)Site

EDR ID Number

Database(s) EPA ID Number

ENVIRONMENTAL ENGINEERING LAB (Continued)

1000261662

Inspection Date: 07/10/07
 Waste Code: Not reported
 Occurrences: Not reported
 Item Number: 4175

Inspection Date: 07/10/07
 Waste Code: Not reported
 Occurrences: Not reported
 Item Number: 4176

Inspection Date: 07/10/07
 Waste Code: Not reported
 Occurrences: Not reported
 Item Number: 4177

Inspection Date: 07/10/07
 Waste Code: Not reported
 Occurrences: Not reported
 Item Number: 4178

Inspection Date: 07/10/07
 Waste Code: Not reported
 Occurrences: Not reported
 Item Number: 4179

Inspection Date: 07/10/07
 Waste Code: Not reported
 Occurrences: Not reported
 Item Number: 4180

Inspection Date: 01/11/10
 Waste Code: Not reported
 Occurrences: Not reported
 Item Number: 2363

Inspection Date: 01/11/10
 Waste Code: Not reported
 Occurrences: Not reported
 Item Number: 2364

HMMD WASTE STREAMS:

Inspection Date: 01/11/10
 Waste Item #: 214
 Waste Code: 214
 Waste Name: UNSPEC SOLVENT MIXTU
 Qty at Inspection: 3
 Quantity String: 3
 Annual Qty: 3
 Annual Qty String: 3
 Measurement Unit: GAL
 Treatment Method: 102 ON SITE RECYCLIN
 Storage Method: GLASS BOTTLE
 Haz Waste Hauler: 0001 NO HAULER
 Waste Desc: HEXANE, METHANOL
 Carcinogen: No

Inspection Date: 01/11/10

MAP FINDINGS

Map ID
 Direction
 Distance
 Distance (ft.)Site

EDR ID Number

Database(s) EPA ID Number

ENVIRONMENTAL ENGINEERING LAB (Continued)

1000261662

Waste Item #: 352
 Waste Code: 352
 Waste Name: ORGANIC SOLIDS (OTHE
 Qnty at Inspection: 20
 Quantity String: 20
 Annual Qty: 50
 Annual Qty String: 50
 Measurement Unit: LBS
 Treatment Method: 007 INCINERATION
 Storage Method: PLASTIC DRUM
 Haz Waste Hauler: 3051 HERITAGE TRANSPORT,
 Waste Desc: ETHIDIUM BROMIDE GELS
 Carcinogen: No

Inspection Date: 01/11/10
 Waste Item #: 791
 Waste Code: 791
 Waste Name: LIQUIDS WITH PH <OR=
 Qnty at Inspection: 30
 Quantity String: 30
 Annual Qty: 30
 Annual Qty String: 30
 Measurement Unit: LBS
 Treatment Method: 008 NEUTRALIZATION
 Storage Method: FIBER DRUM
 Haz Waste Hauler: 3500 CLEAN HARBORS ENV. S
 Waste Desc: ACID H2SO4 HNQ/PRODUCED F
 Carcinogen: No

Inspection Date: 01/11/10
 Waste Item #: 901
 Waste Code: 901
 Waste Name: INFECTIOUS WASTE, GE
 Qnty at Inspection: 180
 Quantity String: 180
 Annual Qty: Not reported
 Annual Qty String: Not reported
 Measurement Unit: LBS
 Treatment Method: 101 AUTOCLAVE
 Storage Method: BAG
 Haz Waste Hauler: 0001 NO HAULER
 Waste Desc: Not reported
 Carcinogen: No

Inspection Date: 01/11/10
 Waste Item #: 902
 Waste Code: 902
 Waste Name: INFECTIOUS WASTE, SH
 Qnty at Inspection: 2
 Quantity String: 2
 Annual Qty: 6
 Annual Qty String: 6
 Measurement Unit: LBS
 Treatment Method: 101 AUTOCLAVE
 Storage Method: Not reported
 Haz Waste Hauler: 0001 NO HAULER
 Waste Desc: Not reported

MAP FINDINGS

Map ID
 Direction
 Distance
 Distance (ft.)Site

EDR ID Number

Database(s) EPA ID Number

ENVIRONMENTAL ENGINEERING LAB (Continued)

1000261662

Carcinogen: No

HAZNET:

Gepaid:	CAD052841459
Contact:	--
Telephone:	--
Facility Addr2:	Not reported
Mailing Name:	Not reported
Mailing Address:	3538 HANCOCK ST
Mailing City,St,Zip:	SAN DIEGO, CA 921104323
Gen County:	San Diego
TSD EPA ID:	Not reported
TSD County:	Los Angeles
Waste Category:	Other inorganic solid waste
Disposal Method:	Transfer Station
Tons:	0.01
Facility County:	Not reported
Gepaid:	CAD052841459
Contact:	--
Telephone:	--
Facility Addr2:	Not reported
Mailing Name:	Not reported
Mailing Address:	3538 HANCOCK ST
Mailing City,St,Zip:	SAN DIEGO, CA 921104323
Gen County:	San Diego
TSD EPA ID:	Not reported
TSD County:	Los Angeles
Waste Category:	Liquids with halogenated organic compounds > 1000 mg/l
Disposal Method:	Transfer Station
Tons:	0.01
Facility County:	Not reported
Gepaid:	CAD052841459
Contact:	--
Telephone:	--
Facility Addr2:	Not reported
Mailing Name:	Not reported
Mailing Address:	3538 HANCOCK ST
Mailing City,St,Zip:	SAN DIEGO, CA 921104323
Gen County:	San Diego
TSD EPA ID:	Not reported
TSD County:	Los Angeles
Waste Category:	Liquids with pH <UN-> 2
Disposal Method:	Transfer Station
Tons:	0.01
Facility County:	Not reported
Gepaid:	CAD052841459
Contact:	MICHAEL HARRIS
Telephone:	6192986131
Facility Addr2:	Not reported
Mailing Name:	Not reported
Mailing Address:	3538 HANCOCK ST
Mailing City,St,Zip:	SAN DIEGO, CA 921104323
Gen County:	San Diego

MAP FINDINGS

Map ID
 Direction
 Distance
 Distance (ft.)Site

EDR ID Number
 EPA ID Number

Database(s)

ENVIRONMENTAL ENGINEERING LAB (Continued)

1000261662

TSD EPA ID: WAD991281767
 TSD County: 99
 Waste Category: Household waste
 Disposal Method: Not reported
 Tons: 0.15
 Facility County: Not reported

Gepaid: CAL000322300
 Contact: MICHAEL HARRIS
 Telephone: 6192986131
 Facility Addr2: Not reported
 Mailing Name: Not reported
 Mailing Address: 3538 HANCOCK ST
 Mailing City,St,Zip: SAN DIEGO, CA 92110
 Gen County: San Diego
 TSD EPA ID: AZD081705402
 TSD County: 99
 Waste Category: Laboratory waste chemicals
 Disposal Method: H141
 Tons: 0.01
 Facility County: San Diego

[Click this hyperlink](#) while viewing on your computer to access
 6 additional CA_HAZNET: record(s) in the EDR Site Report.

33 KG DESIGN & BUILD INC
3585 HANCOCK ST
SAN DIEGO, CA 92110

HAZNET S108211181
N/A

HAZNET:
 Gepaid: CAC002594274
 Contact: APRIL CORBITT/FINAN MGR
 Telephone: 6196889516
 Facility Addr2: Not reported
 Mailing Name: Not reported
 Mailing Address: 3585 HANCOCK ST STE 200
 Mailing City,St,Zip: SAN DIEGO, CA 92110
 Gen County: San Diego
 TSD EPA ID: CAD044429835
 TSD County: Los Angeles
 Waste Category: Waste oil and mixed oil
 Disposal Method: Recycler
 Tons: 0.16
 Facility County: Not reported

33 BEERDSEN EQUIPMENT
3585 HANCOCK ST
SAN DIEGO, CA 92110

San Diego Co. HMMD S104746658
N/A

San Diego Co. HMMD:
 Facility ID: 108830
 Inactive Indicator: Active
 Business Code: Not reported
 SIC: Not reported
 Permit Expiration: Not reported
 Owner: Not reported

MAP FINDINGS

Map ID
 Direction
 Distance
 Distance (ft.)Site

EDR ID Number
 EPA ID Number

Database(s)

BEERDSEN EQUIPMENT (Continued)

S104746658

2nd Name: Not reported
 Mailing Address: Not reported
 Mailing City,St,Zip: Not reported
 Map Code/Business Plan on File: Not reported
 Corporate Code: Not reported
 Fire Dept District: Not reported
 Census Tract Number: 65.00
 EPA ID: Not reported
 Gas Station: Not reported
 Inspection Date: Not reported
 Reinspection Date: Not reported
 Inspector Name: Not reported
 Violation Notice Issued: Not reported
 Facility Contact: Not reported
 Delinquent Flag: Not Delinquent
 Last Update: 08/30/10
 Last Delinquent Letter: Not reported
 Delinquent Comment: Not reported
 Last Letter Type: Not reported
 Property Owner: MORRIS FAMILY TRUST 06-01-05
 Property Address: 601 HIDDEN OAK CT
 Property City,St,Zip: HIGHLAND VILL, TX 75077
 Tank Owner: Not reported
 Tank Address: Not reported
 Tank City,St,Zip: Not reported
 Business Plan Acceptance Date: Not reported
 Reinspection Date Y2K Compatible: Not reported
 Facility Phone: Not reported

HMMD DISCLOSURE INVENTORY:

Item Number: Not reported
 Chemical Name: Not reported
 Case Number: Not reported
 Quantity Stored At One Time: Not reported
 Quantity Stored at One Time: Not reported
 Annual Quantity String: Not reported
 Annual Quantity String: Not reported
 Measurement Units: Not reported
 Carcinogen: No
 1st Hazard Category: Not reported
 2nd Hazard Category: Not reported

HMMD UNDERGROUND TANKS:

Tank Number: Not reported
 Tank ID Number: Not reported
 Waste or Product: Not reported
 Tank Contents: Not reported

HMMD VIOLATIONS:

Inspection Date: Not reported
 Waste Code: Not reported
 Occurrences: Not reported
 Item Number: Not reported

HMMD WASTE STREAMS:

Inspection Date: Not reported

MAP FINDINGS

Map ID
 Direction
 Distance
 Distance (ft.)Site

EDR ID Number
 EPA ID Number

Database(s)

BEERDSEN EQUIPMENT (Continued)

S104746658

Waste Item #: Not reported
 Waste Code: Not reported
 Waste Name: Not reported
 Qnty at Inspection: Not reported
 Quantity String: Not reported
 Annual Qty: Not reported
 Annual Qty String: Not reported
 Measurement Unit: Not reported
 Treatment Method: Not reported
 Storage Method: Not reported
 Haz Waste Hauler: Not reported
 Waste Desc: Not reported
 Carcinogen: No

33

**G A COACHWORKS
 3556 HANCOCK ST
 SAN DIEGO, CA 92110**

**FINDS 1008235121
 N/A**

FINDS:

Registry ID: 110021287294

Environmental Interest/Information System

The NEI (National Emissions Inventory) database contains information on stationary and mobile sources that emit criteria air pollutants and their precursors, as well as hazardous air pollutants (HAPs).

33

**G A COACH WORKS
 3556 HANCOCK
 SAN DIEGO, CA 92110**

**San Diego Co. HMMD S104757293
 HAZNET N/A
 EMI**

San Diego Co. HMMD:

Facility ID: 139205
 Inactive Indicator: Active
 Business Code: 6HK37
 SIC: Not reported
 Permit Expiration: Not reported
 Owner: GEORGE AYOUB
 2nd Name: Not reported
 Mailing Address: 3556 HANCOCK ST
 Mailing City, St, Zip: SAN DIEGO, CA 92110
 Map Code/Business Plan on File: Not reported
 Corporate Code: Not reported
 Fire Dept District: San Diego
 Census Tract Number: 65.00
 EPA ID: CAL000213981
 Gas Station: Not reported
 Inspection Date: 06/23/10
 Reinspection Date: Not reported
 Inspector Name: SINGMANS
 Violation Notice Issued: Not reported
 Facility Contact: GEORGE AYOUB
 Delinquent Flag: Not Delinquent
 Last Update: 08/30/10

MAP FINDINGS

Map ID
 Direction
 Distance
 Distance (ft.)Site

EDR ID Number
 EPA ID Number

Database(s)

G A COACH WORKS (Continued)

S104757293

Last Delinquent Letter: Not reported
 Delinquent Comment: Not reported
 Last Letter Type: Not reported
 Property Owner: AYOUB GEORGE H&KIM M
 Property Address: 3556 HANCOCK ST
 Property City,St,Zip: SAN DIEGO, CA 92110
 Tank Owner: Not reported
 Tank Address: Not reported
 Tank City,St,Zip: Not reported
 Business Plan Acceptance Date: Not reported
 Reinspection Date Y2K Compatible: 12/23/11
 Facility Phone: 619-299-3099

HMMD DISCLOSURE INVENTORY:

Item Number: Not reported
 Chemical Name: Not reported
 Case Number: Not reported
 Quantity Stored At One Time: Not reported
 Quantity Stored at One Time: Not reported
 Annual Quantity String: Not reported
 Annual Quantity String: Not reported
 Measurement Units: Not reported
 Carcinogen: No
 1st Hazard Category: Not reported
 2nd Hazard Category: Not reported

HMMD UNDERGROUND TANKS:

Tank Number: Not reported
 Tank ID Number: Not reported
 Waste or Product: Not reported
 Tank Contents: Not reported

HMMD VIOLATIONS:

Inspection Date: 02/07/01
 Waste Code: Not reported
 Occurrences: Not reported
 Item Number: 7642

HMMD WASTE STREAMS:

Inspection Date: 06/23/10
 Waste Item #: 133
 Waste Code: 133
 Waste Name: AQUEOUS SOL'N W/ 10%
 Qnty at Inspection: 30
 Quantity String: 30
 Annual Qty: 120
 Annual Qty String: 120
 Measurement Unit: GAL
 Treatment Method: 001 RECYCLE
 Storage Method: METAL DRUM
 Haz Waste Hauler: 0971 PACIFIC COAST LACQUE
 Waste Desc: WATER BASED PAINT WASTE
 Carcinogen: No

 Inspection Date: 06/23/10
 Waste Item #: 343

MAP FINDINGS

Map ID
 Direction
 Distance
 Distance (ft.)Site

EDR ID Number

Database(s) EPA ID Number

G A COACH WORKS (Continued)

S104757293

Waste Code: 343
 Waste Name: UNSPEC ORGANIC LIQUI
 Qnty at Inspection: 32
 Quantity String: 32
 Annual Qty: 96
 Annual Qty String: 96
 Measurement Unit: GAL
 Treatment Method: 001 RECYCLE
 Storage Method: METAL DRUM
 Haz Waste Hauler: 0971 PACIFIC COAST LACQUE
 Waste Desc: PAINT SOLVENTS
 Carcinogen: No

HAZNET:

Gepaid: CAL000213981
 Contact: GEORGE AYOUB/ OWNER
 Telephone: 6192993099
 Facility Addr2: Not reported
 Mailing Name: Not reported
 Mailing Address: 3556 HANCOCK
 Mailing City,St,Zip: SAN DIEGO, CA 921100000
 Gen County: San Diego
 TSD EPA ID: Not reported
 TSD County: Los Angeles
 Waste Category: Unspecified solvent mixture Waste
 Disposal Method: Recycler
 Tons: 0.48
 Facility County: Not reported

Gepaid: CAL000213981
 Contact: GEORGE AYOUB/ OWNER
 Telephone: 6192993099
 Facility Addr2: Not reported
 Mailing Name: Not reported
 Mailing Address: 3556 HANCOCK
 Mailing City,St,Zip: SAN DIEGO, CA 921100000
 Gen County: San Diego
 TSD EPA ID: CAD008252405
 TSD County: Los Angeles
 Waste Category: Unspecified solvent mixture Waste
 Disposal Method: Recycler
 Tons: 0.33
 Facility County: Not reported

Gepaid: CAL000213981
 Contact: GEORGE AYOUB/ OWNER
 Telephone: 6192993099
 Facility Addr2: Not reported
 Mailing Name: Not reported
 Mailing Address: 3556 HANCOCK
 Mailing City,St,Zip: SAN DIEGO, CA 921100000
 Gen County: San Diego
 TSD EPA ID: CAD008252405
 TSD County: Los Angeles
 Waste Category: Unspecified solvent mixture Waste
 Disposal Method: H06

MAP FINDINGS

Map ID
 Direction
 Distance
 Distance (ft.)Site

EDR ID Number
 EPA ID Number

Database(s)

G A COACH WORKS (Continued)

S104757293

Tons: 0.12
 Facility County: San Diego

 Gepaid: CAL000213981
 Contact: GEORGE AYOUB/ OWNER
 Telephone: 6192993099
 Facility Addr2: Not reported
 Mailing Name: Not reported
 Mailing Address: 3556 HANCOCK
 Mailing City,St,Zip: SAN DIEGO, CA 921100000
 Gen County: San Diego
 TSD EPA ID: CAD008252405
 TSD County: Los Angeles
 Waste Category: Unspecified solvent mixture Waste
 Disposal Method: H061
 Tons: 0.1044
 Facility County: San Diego

Gepaid: CAL000213981
 Contact: GEORGE AYOUB/ OWNER
 Telephone: 6192993099
 Facility Addr2: Not reported
 Mailing Name: Not reported
 Mailing Address: 3556 HANCOCK
 Mailing City,St,Zip: SAN DIEGO, CA 921100000
 Gen County: San Diego
 TSD EPA ID: CAD008252405
 TSD County: Los Angeles
 Waste Category: Unspecified solvent mixture Waste
 Disposal Method: H020
 Tons: 0.414
 Facility County: San Diego

[Click this hyperlink](#) while viewing on your computer to access
 7 additional CA_HAZNET: record(s) in the EDR Site Report.

EMI:

Year: 2000
 County Code: 37
 Air Basin: SD
 Facility ID: 7116
 Air District Name: SD
 SIC Code: 7532
 Air District Name: SAN DIEGO COUNTY APCD
 Community Health Air Pollution Info System: Not reported
 Consolidated Emission Reporting Rule: Not reported
 Total Organic Hydrocarbon Gases Tons/Yr: 0
 Reactive Organic Gases Tons/Yr: 0
 Carbon Monoxide Emissions Tons/Yr: 0
 NOX - Oxides of Nitrogen Tons/Yr: 0
 SOX - Oxides of Sulphur Tons/Yr: 0
 Particulate Matter Tons/Yr: 0
 Part. Matter 10 Micrometers & Smlr Tons/Yr: 0

 Year: 2001
 County Code: 37
 Air Basin: SD

MAP FINDINGS

Map ID
 Direction
 Distance
 Distance (ft.)Site

EDR ID Number
 EPA ID Number

Database(s)

G A COACH WORKS (Continued)

S104757293

Facility ID: 7116
 Air District Name: SD
 SIC Code: 7532
 Air District Name: SAN DIEGO COUNTY APCD
 Community Health Air Pollution Info System: Not reported
 Consolidated Emission Reporting Rule: Not reported
 Total Organic Hydrocarbon Gases Tons/Yr: 0
 Reactive Organic Gases Tons/Yr: 0
 Carbon Monoxide Emissions Tons/Yr: 0
 NOX - Oxides of Nitrogen Tons/Yr: 0
 SOX - Oxides of Sulphur Tons/Yr: 0
 Particulate Matter Tons/Yr: 0
 Part. Matter 10 Micrometers & Smlr Tons/Yr: 0

Year: 2002
 County Code: 37
 Air Basin: SD
 Facility ID: 7116
 Air District Name: SD
 SIC Code: 7532
 Air District Name: SAN DIEGO COUNTY APCD
 Community Health Air Pollution Info System: Not reported
 Consolidated Emission Reporting Rule: Not reported
 Total Organic Hydrocarbon Gases Tons/Yr: 0
 Reactive Organic Gases Tons/Yr: 0
 Carbon Monoxide Emissions Tons/Yr: 0
 NOX - Oxides of Nitrogen Tons/Yr: 0
 SOX - Oxides of Sulphur Tons/Yr: 0
 Particulate Matter Tons/Yr: 0
 Part. Matter 10 Micrometers & Smlr Tons/Yr: 0

Year: 2003
 County Code: 37
 Air Basin: SD
 Facility ID: 7116
 Air District Name: SD
 SIC Code: 7532
 Air District Name: SAN DIEGO COUNTY APCD
 Community Health Air Pollution Info System: Not reported
 Consolidated Emission Reporting Rule: Not reported
 Total Organic Hydrocarbon Gases Tons/Yr: 0
 Reactive Organic Gases Tons/Yr: 0
 Carbon Monoxide Emissions Tons/Yr: 0
 NOX - Oxides of Nitrogen Tons/Yr: 0
 SOX - Oxides of Sulphur Tons/Yr: 0
 Particulate Matter Tons/Yr: 0
 Part. Matter 10 Micrometers & Smlr Tons/Yr: 0

Year: 2004
 County Code: 37
 Air Basin: SD
 Facility ID: 7116
 Air District Name: SD
 SIC Code: 7532
 Air District Name: SAN DIEGO COUNTY APCD
 Community Health Air Pollution Info System: Not reported
 Consolidated Emission Reporting Rule: Not reported

MAP FINDINGS

Map ID
 Direction
 Distance
 Distance (ft.)Site

EDR ID Number
 EPA ID Number

Database(s)

G A COACH WORKS (Continued)

S104757293

Total Organic Hydrocarbon Gases Tons/Yr: 0.048160361
 Reactive Organic Gases Tons/Yr: 0.04441875
 Carbon Monoxide Emissions Tons/Yr: 0
 NOX - Oxides of Nitrogen Tons/Yr: 0
 SOX - Oxides of Sulphur Tons/Yr: 0
 Particulate Matter Tons/Yr: 0
 Part. Matter 10 Micrometers & Smlr Tons/Yr: 0

Year: 2005
 County Code: 37
 Air Basin: SD
 Facility ID: 7116
 Air District Name: SD
 SIC Code: 7532
 Air District Name: SAN DIEGO COUNTY APCD
 Community Health Air Pollution Info System: Not reported
 Consolidated Emission Reporting Rule: Not reported
 Total Organic Hydrocarbon Gases Tons/Yr: .048160361
 Reactive Organic Gases Tons/Yr: .04441875
 Carbon Monoxide Emissions Tons/Yr: 0
 NOX - Oxides of Nitrogen Tons/Yr: 0
 SOX - Oxides of Sulphur Tons/Yr: 0
 Particulate Matter Tons/Yr: 0
 Part. Matter 10 Micrometers & Smlr Tons/Yr: 0

Year: 2006
 County Code: 37
 Air Basin: SD
 Facility ID: 7116
 Air District Name: SD
 SIC Code: 7532
 Air District Name: SAN DIEGO COUNTY APCD
 Community Health Air Pollution Info System: Not reported
 Consolidated Emission Reporting Rule: Not reported
 Total Organic Hydrocarbon Gases Tons/Yr: .98
 Reactive Organic Gases Tons/Yr: .92
 Carbon Monoxide Emissions Tons/Yr: 0
 NOX - Oxides of Nitrogen Tons/Yr: 0
 SOX - Oxides of Sulphur Tons/Yr: 0
 Particulate Matter Tons/Yr: 0
 Part. Matter 10 Micrometers & Smlr Tons/Yr: 0

Year: 2007
 County Code: 37
 Air Basin: SD
 Facility ID: 7116
 Air District Name: SD
 SIC Code: 7532
 Air District Name: SAN DIEGO COUNTY APCD
 Community Health Air Pollution Info System: Not reported
 Consolidated Emission Reporting Rule: Not reported
 Total Organic Hydrocarbon Gases Tons/Yr: .98
 Reactive Organic Gases Tons/Yr: .92
 Carbon Monoxide Emissions Tons/Yr: 0
 NOX - Oxides of Nitrogen Tons/Yr: 0
 SOX - Oxides of Sulphur Tons/Yr: 0
 Particulate Matter Tons/Yr: 0

MAP FINDINGS

Map ID
 Direction
 Distance
 Distance (ft.)Site

EDR ID Number
 EPA ID Number

Database(s)

G A COACH WORKS (Continued)

S104757293

Part. Matter 10 Micrometers & Smlr Tons/Yr: 0

Year: 2007
 County Code: 37
 Air Basin: SD
 Facility ID: 7116
 Air District Name: SD
 SIC Code: 7532
 Air District Name: SAN DIEGO COUNTY APCD
 Community Health Air Pollution Info System: Not reported
 Consolidated Emission Reporting Rule: Not reported
 Total Organic Hydrocarbon Gases Tons/Yr: .98
 Reactive Organic Gases Tons/Yr: .92
 Carbon Monoxide Emissions Tons/Yr: 0
 NOX - Oxides of Nitrogen Tons/Yr: 0
 SOX - Oxides of Sulphur Tons/Yr: 0
 Particulate Matter Tons/Yr: 0
 Part. Matter 10 Micrometers & Smlr Tons/Yr: 0

33

**HANCOCK AUTO
 3597 HANCOCK ST
 SAN DIEGO, CA 92110**

San Diego Co. HMMD

**S104752520
 N/A**

San Diego Co. HMMD:
 Facility ID: 130834
 Inactive Indicator: Active
 Business Code: 6HK26
 SIC: Not reported
 Permit Expiration: Not reported
 Owner: CLIFF BARDELLI JR
 2nd Name: Not reported
 Mailing Address: 3597 HANCOCK ST
 Mailing City,St,Zip: SAN DIEGO, CA 92110
 Map Code/Business Plan on File: Not reported
 Corporate Code: Not reported
 Fire Dept District: Not reported
 Census Tract Number: 65.00
 EPA ID: Not reported
 Gas Station: Not reported
 Inspection Date: 07/15/97
 Reinspection Date: Not reported
 Inspector Name: LEGACY
 Violation Notice Issued: Not reported
 Facility Contact: CLIFF BARDELLI
 Delinquent Flag: Not Delinquent
 Last Update: 08/30/10
 Last Delinquent Letter: Not reported
 Delinquent Comment: Not reported
 Last Letter Type: Not reported
 Property Owner: WELLS-KEMPER L L C
 Property Address: 656 SANTA ROSA ST 3A
 Property City,St,Zip: SAN LUIS OBISPO, CA 93401
 Tank Owner: Not reported
 Tank Address: Not reported
 Tank City,St,Zip: Not reported
 Business Plan Acceptance Date: Not reported
 Reinspection Date Y2K Compatible: Not reported
 Facility Phone: 619-688-1039

MAP FINDINGS

Map ID
 Direction
 Distance
 Distance (ft.)Site

EDR ID Number
 EPA ID Number

Database(s)

HANCOCK AUTO (Continued)

S104752520

HMMD DISCLOSURE INVENTORY:

Item Number: Not reported
 Chemical Name: Not reported
 Case Number: Not reported
 Quantity Stored At One Time: Not reported
 Quantity Stored at One Time: Not reported
 Annual Quantity String: Not reported
 Annual Quantity String: Not reported
 Measurement Units: Not reported
 Carcinogen: No
 1st Hazard Category: Not reported
 2nd Hazard Category: Not reported

HMMD UNDERGROUND TANKS:

Tank Number: Not reported
 Tank ID Number: Not reported
 Waste or Product: Not reported
 Tank Contents: Not reported

HMMD VIOLATIONS:

Inspection Date: Not reported
 Waste Code: Not reported
 Occurrences: Not reported
 Item Number: Not reported

HMMD WASTE STREAMS:

Inspection Date: Not reported
 Waste Item #: Not reported
 Waste Code: Not reported
 Waste Name: Not reported
 Qnty at Inspection: Not reported
 Quantity String: Not reported
 Annual Qty: Not reported
 Annual Qty String: Not reported
 Measurement Unit: Not reported
 Treatment Method: Not reported
 Storage Method: Not reported
 Haz Waste Hauler: Not reported
 Waste Desc: Not reported
 Carcinogen: No

33

**OUTBOARD MARINE
 3597 E HANCOCK ST
 SAN DIEGO, CA 92110**

**San Diego Co. HMMD S100736557
 N/A**

San Diego Co. HMMD:

Facility ID: 132904
 Inactive Indicator: Active
 Business Code: 6HK18
 SIC: Not reported
 Permit Expiration: Not reported
 Owner: TERRY HUBERTY
 2nd Name: Not reported
 Mailing Address: 3597 E HANCOCK ST
 Mailing City, St, Zip: SAN DIEGO, CA 92110

MAP FINDINGS

Map ID
 Direction
 Distance
 Distance (ft.)Site

EDR ID Number
 EPA ID Number

Database(s)

OUTBOARD MARINE (Continued)

S100736557

Map Code/Business Plan on File: Not reported
 Corporate Code: Not reported
 Fire Dept District: Not reported
 Census Tract Number: 65.00
 EPA ID: Not reported
 Gas Station: Not reported
 Inspection Date: 06/30/94
 Reinspection Date: Not reported
 Inspector Name: LEGACY
 Violation Notice Issued: Not reported
 Facility Contact: JIM KELLY
 Delinquent Flag: Not Delinquent
 Last Update: 08/30/10
 Last Delinquent Letter: Not reported
 Delinquent Comment: Not reported
 Last Letter Type: Not reported
 Property Owner: WELLS-KEMPER L L C
 Property Address: 656 SANTA ROSA ST 3A
 Property City,St,Zip: SAN LUIS OBISPO, CA 93401
 Tank Owner: Not reported
 Tank Address: Not reported
 Tank City,St,Zip: Not reported
 Business Plan Acceptance Date: Not reported
 Reinspection Date Y2K Compatible: Not reported
 Facility Phone: 619-294-2989

HMMD DISCLOSURE INVENTORY:

Item Number: Not reported
 Chemical Name: Not reported
 Case Number: Not reported
 Quantity Stored At One Time: Not reported
 Quantity Stored at One Time: Not reported
 Annual Quantity String: Not reported
 Annual Quantity String: Not reported
 Measurement Units: Not reported
 Carcinogen: No
 1st Hazard Category: Not reported
 2nd Hazard Category: Not reported

HMMD UNDERGROUND TANKS:

Tank Number: Not reported
 Tank ID Number: Not reported
 Waste or Product: Not reported
 Tank Contents: Not reported

HMMD VIOLATIONS:

Inspection Date: Not reported
 Waste Code: Not reported
 Occurrences: Not reported
 Item Number: Not reported

HMMD WASTE STREAMS:

Inspection Date: Not reported
 Waste Item #: Not reported
 Waste Code: Not reported
 Waste Name: Not reported

MAP FINDINGS

Map ID
 Direction
 Distance
 Distance (ft.)Site

EDR ID Number
 EPA ID Number

Database(s)

OUTBOARD MARINE (Continued)

S100736557

Qty at Inspection: Not reported
 Quantity String: Not reported
 Annual Qty: Not reported
 Annual Qty String: Not reported
 Measurement Unit: Not reported
 Treatment Method: Not reported
 Storage Method: Not reported
 Haz Waste Hauler: Not reported
 Waste Desc: Not reported
 Carcinogen: No

33

**PERFECTION AUTO BODY
 3801 HICOCK ST
 SAN DIEGO, CA 92110**

**San Diego Co. HMMD
 HAZNET**

**S100942169
 N/A**

San Diego Co. HMMD:
 Facility ID: 128025
 Inactive Indicator: Active
 Business Code: Not reported
 SIC: Not reported
 Permit Expiration: Not reported
 Owner: STEVEN HENDRICKSON
 2nd Name: Not reported
 Mailing Address: 3801 HICOCK ST
 Mailing City,St,Zip: SAN DIEGO, CA 92110
 Map Code/Business Plan on File: Not reported
 Corporate Code: Not reported
 Fire Dept District: Not reported
 Census Tract Number: Not reported
 EPA ID: CAL000037899
 Gas Station: Not reported
 Inspection Date: 07/11/90
 Reinspection Date: Not reported
 Inspector Name: LEGACY
 Violation Notice Issued: Not reported
 Facility Contact: DON HARTEI/MGR
 Delinquent Flag: Not Delinquent
 Last Update: 08/30/10
 Last Delinquent Letter: Not reported
 Delinquent Comment: Not reported
 Last Letter Type: Not reported
 Property Owner: Not reported
 Property Address: Not reported
 Property City,St,Zip: Not reported
 Tank Owner: Not reported
 Tank Address: Not reported
 Tank City,St,Zip: Not reported
 Business Plan Acceptance Date: Not reported
 Reinspection Date Y2K Compatible: Not reported
 Facility Phone: 619-294-3256

HMMD DISCLOSURE INVENTORY:
 Item Number: Not reported
 Chemical Name: Not reported
 Case Number: Not reported
 Quantity Stored At One Time: Not reported
 Quantity Stored at One Time: Not reported

MAP FINDINGS

Map ID
 Direction
 Distance
 Distance (ft.)Site

EDR ID Number

Database(s) EPA ID Number

PERFECTION AUTO BODY (Continued)

S100942169

Annual Quantity String: Not reported
 Annual Quantity String: Not reported
 Measurement Units: Not reported
 Carcinogen: No
 1st Hazard Category: Not reported
 2nd Hazard Category: Not reported

HMMD UNDERGROUND TANKS:

Tank Number: Not reported
 Tank ID Number: Not reported
 Waste or Product: Not reported
 Tank Contents: Not reported

HMMD VIOLATIONS:

Inspection Date: Not reported
 Waste Code: Not reported
 Occurrences: Not reported
 Item Number: Not reported

HMMD WASTE STREAMS:

Inspection Date: Not reported
 Waste Item #: Not reported
 Waste Code: Not reported
 Waste Name: Not reported
 Qty at Inspection: Not reported
 Quantity String: Not reported
 Annual Qty: Not reported
 Annual Qty String: Not reported
 Measurement Unit: Not reported
 Treatment Method: Not reported
 Storage Method: Not reported
 Haz Waste Hauler: Not reported
 Waste Desc: Not reported
 Carcinogen: No

HAZNET:

Gepaid: CAL000037899
 Contact: HENDRICKSON STEVE
 Telephone: 0000000000
 Facility Addr2: Not reported
 Mailing Name: Not reported
 Mailing Address: 3801 HICOCK ST
 Mailing City,St,Zip: SAN DIEGO, CA 921104314
 Gen County: San Diego
 TSD EPA ID: CAD008252405
 TSD County: Los Angeles
 Waste Category: Unspecified solvent mixture Waste
 Disposal Method: Recycler
 Tons: .4587
 Facility County: San Diego

Gepaid: CAL000037899
 Contact: HENDRICKSON STEVE
 Telephone: 0000000000

MAP FINDINGS

Map ID
 Direction
 Distance
 Distance (ft.)Site

EDR ID Number
 EPA ID Number

Database(s)

PERFECTION AUTO BODY (Continued)

S100942169

Facility Addr2: Not reported
 Mailing Name: Not reported
 Mailing Address: 3801 HICOCK ST
 Mailing City,St,Zip: SAN DIEGO, CA 921104314
 Gen County: San Diego
 TSD EPA ID: CAD008302903
 TSD County: Los Angeles
 Waste Category: Oxygenated solvents (acetone, butanol, ethyl acetate, etc.)
 Disposal Method: Recycler
 Tons: .2293
 Facility County: San Diego

Gepaid: CAL000037899
 Contact: HENDRICKSON STEVE
 Telephone: 0000000000
 Facility Addr2: Not reported
 Mailing Name: Not reported
 Mailing Address: 3801 HICOCK ST
 Mailing City,St,Zip: SAN DIEGO, CA 921104314
 Gen County: San Diego
 TSD EPA ID: CAD008302903
 TSD County: Los Angeles
 Waste Category: Paint sludge
 Disposal Method: Recycler
 Tons: 1.5846
 Facility County: San Diego

Gepaid: CAL000037899
 Contact: HENDRICKSON STEVE
 Telephone: 0000000000
 Facility Addr2: Not reported
 Mailing Name: Not reported
 Mailing Address: 3801 HICOCK ST
 Mailing City,St,Zip: SAN DIEGO, CA 921104314
 Gen County: San Diego
 TSD EPA ID: CAD008252405
 TSD County: Los Angeles
 Waste Category: Unspecified solvent mixture Waste
 Disposal Method: Recycler
 Tons: .5838
 Facility County: San Diego

Gepaid: CAL000037899
 Contact: STEVE HENDRICKSON
 Telephone: 6192943256
 Facility Addr2: Not reported
 Mailing Name: Not reported
 Mailing Address: 4370 PACIFIC HWY
 Mailing City,St,Zip: SAN DIEGO, CA 921104314
 Gen County: San Diego
 TSD EPA ID: Not reported
 TSD County: Los Angeles
 Waste Category: Unspecified solvent mixture Waste
 Disposal Method: Recycler
 Tons: 0.18
 Facility County: Not reported

MAP FINDINGS

Map ID
 Direction
 Distance
 Distance (ft.)Site Database(s) EDR ID Number
 EPA ID Number

PERFECTION AUTO BODY (Continued)

S100942169

[Click this hyperlink](#) while viewing on your computer to access
 8 additional CA_HAZNET: record(s) in the EDR Site Report.

33

**AUTO BEAUTY PRODUCTS
 3570 HANCOCK ST
 SAN DIEGO, CA 92110**

**San Diego Co. HMMD S109278833
 N/A**

San Diego Co. HMMD:

Facility ID: 206951
 Inactive Indicator: Active
 Business Code: 6HK68
 SIC: Not reported
 Permit Expiration: Not reported
 Owner: CHARLES CARVER
 2nd Name: Not reported
 Mailing Address: 3570 HANCOCK ST
 Mailing City,St,Zip: SAN DIEGO, CA 92110
 Map Code/Business Plan on File: Not reported
 Corporate Code: Not reported
 Fire Dept District: San Diego
 Census Tract Number: 65.00
 EPA ID: Not reported
 Gas Station: Not reported
 Inspection Date: 03/18/10
 Reinspection Date: Not reported
 Inspector Name: SINGMANS
 Violation Notice Issued: Not reported
 Facility Contact: CHARLES CARVER
 Delinquent Flag: Not Delinquent
 Last Update: 08/30/10
 Last Delinquent Letter: Not reported
 Delinquent Comment: Not reported
 Last Letter Type: Not reported
 Property Owner: LEDUC T G&S K TRUST 03-15-06
 Property Address: 9966 DOLORES ST 206
 Property City,St,Zip: SPRING VALLEY, CA 91977
 Tank Owner: Not reported
 Tank Address: Not reported
 Tank City,St,Zip: Not reported
 Business Plan Acceptance Date: Not reported
 Reinspection Date Y2K Compatible: 09/18/11
 Facility Phone: 619-296-7333

HMMD DISCLOSURE INVENTORY:

Item Number: ALK
 Chemical Name: ALKOXY POLYETHOXY ETHANOL, 2%:SILICONE EMULSION
 Case Number: 60828-78-6
 Quantity Stored At One Time: Not reported
 Quantity Stored at One Time: Not reported
 Annual Quantity String: Not reported
 Annual Quantity String: Not reported
 Measurement Units: Not reported
 Carcinogen: No
 1st Hazard Category: FIRE
 2nd Hazard Category: ACUTE

Item Number: SOD
 Chemical Name: SODIUM SILICATE-1-2%; ALL PURPOSE CLEANER

MAP FINDINGS

Map ID
 Direction
 Distance
 Distance (ft.)Site

EDR ID Number
 EPA ID Number

Database(s)

AUTO BEAUTY PRODUCTS (Continued)

S109278833

Case Number: Not reported
 Quantity Stored At One Time: Not reported
 Quantity Stored at One Time: Not reported
 Annual Quantity String: Not reported
 Annual Quantity String: Not reported
 Measurement Units: Not reported
 Carcinogen: No
 1st Hazard Category: CHRONIC
 2nd Hazard Category: Not reported

HMMD UNDERGROUND TANKS:

Tank Number: Not reported
 Tank ID Number: Not reported
 Waste or Product: Not reported
 Tank Contents: Not reported

HMMD VIOLATIONS:

Inspection Date: 06/03/08
 Waste Code: Not reported
 Occurrences: Not reported
 Item Number: 1031

HMMD WASTE STREAMS:

Inspection Date: Not reported
 Waste Item #: Not reported
 Waste Code: Not reported
 Waste Name: Not reported
 Qty at Inspection: Not reported
 Quantity String: Not reported
 Annual Qty: Not reported
 Annual Qty String: Not reported
 Measurement Unit: Not reported
 Treatment Method: Not reported
 Storage Method: Not reported
 Haz Waste Hauler: Not reported
 Waste Desc: Not reported
 Carcinogen: No

33

**PHOTO EXPRESS
 3572 HANCOCK ST
 SAN DIEGO, CA 92110**

**RCRA-SQG 1000686507
 FINDS CAD983638271
 San Diego Co. HMMD
 HAZNET**

RCRA-SQG:

Date form received by agency: 02/27/1992
 Facility name: PHOTO EXPRESS
 Facility address: 3572 HANCOCK ST
 SAN DIEGO, CA 92110
 EPA ID: CAD983638271
 Contact: PAUL WOO
 Contact address: 3572 HANCOCK ST
 SAN DIEGO, CA 92110
 Contact country: US
 Contact telephone: (619) 296-3385
 Contact email: Not reported

MAP FINDINGS

Map ID
 Direction
 Distance
 Distance (ft.)Site

EDR ID Number
 EPA ID Number

Database(s)

PHOTO EXPRESS (Continued)

1000686507

EPA Region: 09
 Classification: Small Small Quantity Generator
 Description: Handler: generates more than 100 and less than 1000 kg of hazardous waste during any calendar month and accumulates less than 6000 kg of hazardous waste at any time; or generates 100 kg or less of hazardous waste during any calendar month, and accumulates more than 1000 kg of hazardous waste at any time

Owner/Operator Summary:

Owner/operator name: MARGARET SMITH
 Owner/operator address: 3572 HANCOCK ST
 SAN DIEGO, CA 92110
 Owner/operator country: Not reported
 Owner/operator telephone: (619) 296-3385
 Legal status: Private
 Owner/Operator Type: Owner
 Owner/Op start date: Not reported
 Owner/Op end date: Not reported

Handler Activities Summary:

U.S. importer of hazardous waste: No
 Mixed waste (haz. and radioactive): Unknown
 Recycler of hazardous waste: No
 Transporter of hazardous waste: No
 Treater, storer or disposer of HW: No
 Underground injection activity: No
 On-site burner exemption: No
 Furnace exemption: No
 Used oil fuel burner: No
 Used oil processor: No
 User oil refiner: No
 Used oil fuel marketer to burner: No
 Used oil Specification marketer: No
 Used oil transfer facility: No
 Used oil transporter: No
 Off-site waste receiver: Verified to be non-commercial

Violation Status: No violations found

FINDS:

Registry ID: 110002877619

Environmental Interest/Information System

California Hazardous Waste Tracking System - Datamart (HWTS-DATAMART) provides California with information on hazardous waste shipments for generators, transporters, and treatment, storage, and disposal facilities.

RCRAInfo is a national information system that supports the Resource Conservation and Recovery Act (RCRA) program through the tracking of events and activities related to facilities that generate, transport, and treat, store, or dispose of hazardous waste. RCRAInfo allows RCRA program staff to track the notification, permit, compliance, and corrective action activities required under RCRA.

MAP FINDINGS

Map ID
 Direction
 Distance
 Distance (ft.)Site

EDR ID Number
 EPA ID Number

Database(s)

PHOTO EXPRESS (Continued)

1000686507

San Diego Co. HMMD:

Facility ID:	133678
Inactive Indicator:	Active
Business Code:	6HK15
SIC:	Not reported
Permit Expiration:	Not reported
Owner:	PAUL WOO
2nd Name:	Not reported
Mailing Address:	3572 HANCOCK ST
Mailing City,St,Zip:	SAN DIEGO, CA 92110
Map Code/Business Plan on File:	Not reported
Corporate Code:	Not reported
Fire Dept District:	San Diego
Census Tract Number:	65.00
EPA ID:	CAD983638271
Gas Station:	Not reported
Inspection Date:	06/15/00
Reinspection Date:	Not reported
Inspector Name:	LEGACY
Violation Notice Issued:	Not reported
Facility Contact:	PAUL WOO
Delinquent Flag:	Not Delinquent
Last Update:	08/30/10
Last Delinquent Letter:	Not reported
Delinquent Comment:	Not reported
Last Letter Type:	Not reported
Property Owner:	LEDUC T G&S K TRUST 03-15-06
Property Address:	9966 DOLORES ST 206
Property City,St,Zip:	SPRING VALLEY, CA 91977
Tank Owner:	Not reported
Tank Address:	Not reported
Tank City,St,Zip:	Not reported
Business Plan Acceptance Date:	Not reported
Reinspection Date Y2K Compatible:	Not reported
Facility Phone:	619-296-3385

HMMD DISCLOSURE INVENTORY:

Item Number:	Not reported
Chemical Name:	Not reported
Case Number:	Not reported
Quantity Stored At One Time:	Not reported
Quantity Stored at One Time:	Not reported
Annual Quantity String:	Not reported
Annual Quantity String:	Not reported
Measurement Units:	Not reported
Carcinogen:	No
1st Hazard Category:	Not reported
2nd Hazard Category:	Not reported

HMMD UNDERGROUND TANKS:

Tank Number:	Not reported
Tank ID Number:	Not reported
Waste or Product:	Not reported
Tank Contents:	Not reported

HMMD VIOLATIONS:

MAP FINDINGS

Map ID
 Direction
 Distance
 Distance (ft.)Site

EDR ID Number

Database(s) EPA ID Number

PHOTO EXPRESS (Continued)

1000686507

Inspection Date: 04/06/98
 Waste Code: Not reported
 Occurrences: Not reported
 Item Number: 8616

Inspection Date: 04/06/98
 Waste Code: Not reported
 Occurrences: Not reported
 Item Number: 8617

Inspection Date: 04/06/98
 Waste Code: Not reported
 Occurrences: Not reported
 Item Number: 8618

HMMD WASTE STREAMS:

Inspection Date: Not reported
 Waste Item #: Not reported
 Waste Code: Not reported
 Waste Name: Not reported
 Qnty at Inspection: Not reported
 Quantity String: Not reported
 Annual Qty: Not reported
 Annual Qty String: Not reported
 Measurement Unit: Not reported
 Treatment Method: Not reported
 Storage Method: Not reported
 Haz Waste Hauler: Not reported
 Waste Desc: Not reported
 Carcinogen: No

HAZNET:

Gepaid: CAD983638271
 Contact: MARGARET SMITH
 Telephone: 0000000000
 Facility Addr2: Not reported
 Mailing Name: Not reported
 Mailing Address: 3572 HANCOCK ST
 Mailing City,St,Zip: SAN DIEGO, CA 921100000
 Gen County: San Diego
 TSD EPA ID: CAD981402522
 TSD County: Kern
 Waste Category: Other inorganic solid waste
 Disposal Method: Not reported
 Tons: .0110
 Facility County: San Diego

Gepaid: CAD983638271
 Contact: MARGARET SMITH
 Telephone: 0000000000
 Facility Addr2: Not reported
 Mailing Name: Not reported
 Mailing Address: 3572 HANCOCK ST
 Mailing City,St,Zip: SAN DIEGO, CA 921100000
 Gen County: San Diego

MAP FINDINGS

Map ID
 Direction
 Distance
 Distance (ft.)Site

EDR ID Number
 EPA ID Number

Database(s)

PHOTO EXPRESS (Continued)

1000686507

TSD EPA ID: CAD981402522
 TSD County: Kern
 Waste Category: Not reported
 Disposal Method: Recycler
 Tons: .0000
 Facility County: San Diego

Gepaid: CAD983638271
 Contact: MARGARET SMITH
 Telephone: 0000000000
 Facility Addr2: Not reported
 Mailing Name: Not reported
 Mailing Address: 3572 HANCOCK ST
 Mailing City,St,Zip: SAN DIEGO, CA 921100000
 Gen County: San Diego
 TSD EPA ID: CAD981402522
 TSD County: Kern
 Waste Category: Other inorganic solid waste
 Disposal Method: Recycler
 Tons: .0040
 Facility County: San Diego

Gepaid: CAD983638271
 Contact: MARGARET SMITH
 Telephone: 0000000000
 Facility Addr2: Not reported
 Mailing Name: Not reported
 Mailing Address: 3572 HANCOCK ST
 Mailing City,St,Zip: SAN DIEGO, CA 921100000
 Gen County: San Diego
 TSD EPA ID: CAT000613976
 TSD County: Orange
 Waste Category: Photochemicals/photoprocessing waste
 Disposal Method: Transfer Station
 Tons: .0035
 Facility County: San Diego

33

**JON WAYNE CONSTRUCTION
 3580 HANCOCK ST
 SANTA ANA, CA 92110**

**HAZNET S103972649
 N/A**

HAZNET:
 Gepaid: CAC001419056
 Contact: JON WAYNE & CURTIS MCBRIDE
 Telephone: 0000000000
 Facility Addr2: Not reported
 Mailing Name: Not reported
 Mailing Address: 3580 HANCOCK ST
 Mailing City,St,Zip: SANTA ANA, CA 921100000
 Gen County: Orange
 TSD EPA ID: CAT080033681
 TSD County: Los Angeles
 Waste Category: Latex waste
 Disposal Method: Disposal, Other
 Tons: .1500
 Facility County: Orange

MAP FINDINGS

Map ID
 Direction
 Distance
 Distance (ft.)Site

EDR ID Number
 EPA ID Number

Database(s)

34

**AUTOHAUS MUNICH
 3770 HANCOCK ST
 SAN DIEGO, CA 92110**

San Diego Co. HMMMD

S106063891
 N/A

San Diego Co. HMMMD:

Facility ID:	133479
Inactive Indicator:	Active
Business Code:	6HK26
SIC:	Not reported
Permit Expiration:	Not reported
Owner:	L. KIK
2nd Name:	Not reported
Mailing Address:	3770 HANCOCK ST #E
Mailing City,St,Zip:	SAN DIEGO, CA 92110
Map Code/Business Plan on File:	Not reported
Corporate Code:	Not reported
Fire Dept District:	San Diego
Census Tract Number:	65.00
EPA ID:	CAL000082048
Gas Station:	Not reported
Inspection Date:	03/18/10
Reinspection Date:	Not reported
Inspector Name:	SINGMANS
Violation Notice Issued:	Not reported
Facility Contact:	LESZEK KIK
Delinquent Flag:	Not Delinquent
Last Update:	08/30/10
Last Delinquent Letter:	Not reported
Delinquent Comment:	Not reported
Last Letter Type:	Not reported
Property Owner:	CITY OF SAN DIEGO
Property Address:	Not reported
Property City,St,Zip:	00000
Tank Owner:	Not reported
Tank Address:	Not reported
Tank City,St,Zip:	Not reported
Business Plan Acceptance Date:	Not reported
Reinspection Date Y2K Compatible:	09/18/11
Facility Phone:	619-491-9300

HMMMD DISCLOSURE INVENTORY:

Item Number:	Not reported
Chemical Name:	Not reported
Case Number:	Not reported
Quantity Stored At One Time:	Not reported
Quantity Stored at One Time:	Not reported
Annual Quantity String:	Not reported
Annual Quantity String:	Not reported
Measurement Units:	Not reported
Carcinogen:	No
1st Hazard Category:	Not reported
2nd Hazard Category:	Not reported

HMMMD UNDERGROUND TANKS:

Tank Number:	Not reported
Tank ID Number:	Not reported
Waste or Product:	Not reported
Tank Contents:	Not reported

MAP FINDINGS

Map ID
 Direction
 Distance
 Distance (ft.)Site

EDR ID Number

Database(s) EPA ID Number

AUTOHAUS MUNICH (Continued)

S106063891

HMMD VIOLATIONS:

Inspection Date: 12/12/06
 Waste Code: Not reported
 Occurrences: Not reported
 Item Number: 9341

Inspection Date: 10/18/01
 Waste Code: Not reported
 Occurrences: Not reported
 Item Number: 6575

Inspection Date: 06/05/08
 Waste Code: Not reported
 Occurrences: Not reported
 Item Number: 1108

Inspection Date: 06/05/08
 Waste Code: Not reported
 Occurrences: Not reported
 Item Number: 1109

Inspection Date: 06/05/08
 Waste Code: Not reported
 Occurrences: Not reported
 Item Number: 1110

Inspection Date: 06/05/08
 Waste Code: Not reported
 Occurrences: Not reported
 Item Number: 1111

Inspection Date: 06/05/08
 Waste Code: Not reported
 Occurrences: Not reported
 Item Number: 1112

HMMD WASTE STREAMS:

Inspection Date: 03/18/10
 Waste Item #: 132
 Waste Code: 132
 Waste Name: AQUEOUS SOL'N WITH M
 Qty at Inspection: 55
 Quantity String: 55
 Annual Qty: 55
 Annual Qty String: 55
 Measurement Unit: GAL
 Treatment Method: 001 RECYCLE
 Storage Method: METAL DRUM
 Haz Waste Hauler: 0015 ASBURY ENVIR. SERVIC
 Waste Desc: ANTIFREEZE
 Carcinogen: No

Inspection Date: 03/18/10
 Waste Item #: 221
 Waste Code: 221
 Waste Name: WASTE OIL & MIXED OI

MAP FINDINGS

Map ID
 Direction
 Distance
 Distance (ft.)Site

EDR ID Number
 EPA ID Number

Database(s)

AUTOHAUS MUNICH (Continued)

S106063891

Qty at Inspection: 110
 Quantity String: 110
 Annual Qty: 220
 Annual Qty String: 220
 Measurement Unit: GAL
 Treatment Method: 001 RECYCLE
 Storage Method: METAL DRUM
 Haz Waste Hauler: 0015 ASBURY ENVIR. SERVIC
 Waste Desc: Not reported
 Carcinogen: No

Inspection Date: 03/18/10
 Waste Item #: 888
 Waste Code: 888
 Waste Name: USED OIL FILTERS
 Qty at Inspection: 300
 Quantity String: 300
 Annual Qty: 300
 Annual Qty String: 300
 Measurement Unit: LBS
 Treatment Method: 888 FILTERS/METAL RE
 Storage Method: METAL DRUM
 Haz Waste Hauler: 0015 ASBURY ENVIR. SERVIC
 Waste Desc: DRAINED USED OIL FILTERS
 Carcinogen: No

34

**AUTOHAUS MUNICH
 3770 HANCOCK ST STE E
 SAN DIEGO, CA 92110**

**HAZNET S104399235
 N/A**

HAZNET:

Gepaid: CAL000082048
 Contact: LESZEK KIK
 Telephone: 6194919300
 Facility Addr2: Not reported
 Mailing Name: Not reported
 Mailing Address: 3770 HANCOCK ST STE E
 Mailing City,St,Zip: SAN DIEGO, CA 921104327
 Gen County: San Diego
 TSD EPA ID: CAT080025711
 TSD County: San Bernardino
 Waste Category: Aqueous solution with less than 10% total organic residues
 Disposal Method: Transfer Station
 Tons: 0.2293
 Facility County: San Diego

MAP FINDINGS

Map ID
 Direction
 Distance
 Distance (ft.)Site

EDR ID Number
 EPA ID Number

Database(s)

**34 BRITISH AND ITALIAN AUTOMOTIVE
 3770 HANCOCK ST
 SAN DIEGO, CA 92110**

San Diego Co. HMMD

**S106062129
 N/A**

San Diego Co. HMMD:

Facility ID:	123526
Inactive Indicator:	Active
Business Code:	6HK26
SIC:	Not reported
Permit Expiration:	Not reported
Owner:	IAN GILL
2nd Name:	Not reported
Mailing Address:	3770 HANCOCK ST #A
Mailing City,St,Zip:	SAN DIEGO, CA 92110
Map Code/Business Plan on File:	Not reported
Corporate Code:	Not reported
Fire Dept District:	San Diego
Census Tract Number:	65.00
EPA ID:	CAL000024355
Gas Station:	Not reported
Inspection Date:	03/24/10
Reinspection Date:	Not reported
Inspector Name:	SINGMANS
Violation Notice Issued:	Not reported
Facility Contact:	IAN GILL
Delinquent Flag:	Not Delinquent
Last Update:	08/30/10
Last Delinquent Letter:	Not reported
Delinquent Comment:	Not reported
Last Letter Type:	Not reported
Property Owner:	PETERS GLORIA J TR
Property Address:	P O BOX 60754
Property City,St,Zip:	SAN DIEGO, CA 92166
Tank Owner:	Not reported
Tank Address:	Not reported
Tank City,St,Zip:	Not reported
Business Plan Acceptance Date:	Not reported
Reinspection Date Y2K Compatible:	09/24/11
Facility Phone:	619-298-9021

HMMD DISCLOSURE INVENTORY:

Item Number:	Not reported
Chemical Name:	Not reported
Case Number:	Not reported
Quantity Stored At One Time:	Not reported
Quantity Stored at One Time:	Not reported
Annual Quantity String:	Not reported
Annual Quantity String:	Not reported
Measurement Units:	Not reported
Carcinogen:	No
1st Hazard Category:	Not reported
2nd Hazard Category:	Not reported

HMMD UNDERGROUND TANKS:

Tank Number:	Not reported
Tank ID Number:	Not reported
Waste or Product:	Not reported
Tank Contents:	Not reported

MAP FINDINGS

Map ID
 Direction
 Distance
 Distance (ft.)Site

EDR ID Number
 EPA ID Number

Database(s)

BRITISH AND ITALIAN AUTOMOTIVE (Continued)

S106062129

HMMD VIOLATIONS:

Inspection Date: 04/17/00
 Waste Code: Not reported
 Occurrences: Not reported
 Item Number: 0325

Inspection Date: 06/28/01
 Waste Code: Not reported
 Occurrences: Not reported
 Item Number: 2801

HMMD WASTE STREAMS:

Inspection Date: 03/24/10
 Waste Item #: 135
 Waste Code: 135
 Waste Name: UNSPECIFIED AQUEOUS
 Qty at Inspection: 26
 Quantity String: 26
 Annual Qty: 90
 Annual Qty String: 90
 Measurement Unit: GAL
 Treatment Method: 001 RECYCLE
 Storage Method: PROCESS EQUIPMENT
 Haz Waste Hauler: 1406 SAFETY-KLEEN SYSTEMS
 Waste Desc: PARTS WASHER
 Carcinogen: No

Inspection Date: 03/24/10
 Waste Item #: 221
 Waste Code: 221
 Waste Name: WASTE OIL & MIXED OI
 Qty at Inspection: 110
 Quantity String: 110
 Annual Qty: 445
 Annual Qty String: 445
 Measurement Unit: GAL
 Treatment Method: 001 RECYCLE
 Storage Method: METAL DRUM
 Haz Waste Hauler: 0015 ASBURY ENVIRONMENTAL
 Waste Desc: Not reported
 Carcinogen: No

Inspection Date: 03/24/10
 Waste Item #: 888
 Waste Code: 888
 Waste Name: USED OIL FILTERS
 Qty at Inspection: 300
 Quantity String: 300
 Annual Qty: 300
 Annual Qty String: 300
 Measurement Unit: LBS
 Treatment Method: 888 FILTERS/METAL RE
 Storage Method: METAL DRUM
 Haz Waste Hauler: 0015 ASBURY ENVIRONMENTAL
 Waste Desc: DRAINED USED OIL FILTERS.
 Carcinogen: No

MAP FINDINGS

Map ID
 Direction
 Distance
 Distance (ft.)Site

EDR ID Number
 Database(s)
 EPA ID Number

34 **BOAT STORE SAN DIEGO INC.** **HAZNET** **S108199391**
3760 HANCOCK STREET
SAN DIEGO, CA 92110 **N/A**

HAZNET:
 Gepaid: CAL921435714
 Contact: DIANE M ACUNA OWNER
 Telephone: 6192994422
 Facility Addr2: Not reported
 Mailing Name: Not reported
 Mailing Address: 3760 HANCOCK ST STE A
 Mailing City,St,Zip: SAN DIEGO, CA 921104326
 Gen County: San Diego
 TSD EPA ID: CAD981696420
 TSD County: Los Angeles
 Waste Category: Waste oil and mixed oil
 Disposal Method: Recycler
 Tons: 0.45
 Facility County: Not reported

34 **3760 HANCOCK ST** **ERNS** **2009911230**
3760 HANCOCK ST
SAN DIEGO, CA **N/A**

[Click this hyperlink](#) while viewing on your computer to access additional ERNS detail in the EDR Site Report.

34 **DML MOTOR SPORTS** **San Diego Co. HMMD** **S104398960**
3760 HANCOCK ST **HAZNET** **N/A**
SAN DIEGO, CA 92110

San Diego Co. HMMD:
 Facility ID: 211054
 Inactive Indicator: Active
 Business Code: 6HK70
 SIC: Not reported
 Permit Expiration: Not reported
 Owner: BEN CAIN
 2nd Name: Not reported
 Mailing Address: 3760 HANCOCK ST #F
 Mailing City,St,Zip: San Diego, CA 92110
 Map Code/Business Plan on File: Not reported
 Corporate Code: Not reported
 Fire Dept District: San Diego
 Census Tract Number: 65.00
 EPA ID: Not reported
 Gas Station: Not reported
 Inspection Date: 07/28/09
 Reinspection Date: Not reported
 Inspector Name: SINGMANS
 Violation Notice Issued: Not reported
 Facility Contact: BEN CAIN
 Delinquent Flag: Not Delinquent
 Last Update: 08/30/10
 Last Delinquent Letter: Not reported
 Delinquent Comment: Not reported

MAP FINDINGS

Map ID
 Direction
 Distance
 Distance (ft.)Site

EDR ID Number
 EPA ID Number

Database(s)

DML MOTOR SPORTS (Continued)

S104398960

Last Letter Type: Not reported
 Property Owner: PETERS GLORIA J TR
 Property Address: P O BOX 60754
 Property City,St,Zip: SAN DIEGO, CA 92166
 Tank Owner: Not reported
 Tank Address: Not reported
 Tank City,St,Zip: Not reported
 Business Plan Acceptance Date: Not reported
 Reinspection Date Y2K Compatible: 01/28/11
 Facility Phone: 619-549-9435

HMMD DISCLOSURE INVENTORY:

Item Number: OXY
 Chemical Name: OXYGEN GAS
 Case Number: 7782-44-7
 Quantity Stored At One Time: Not reported
 Quantity Stored at One Time: Not reported
 Annual Quantity String: Not reported
 Annual Quantity String: Not reported
 Measurement Units: Not reported
 Carcinogen: No
 1st Hazard Category: Not reported
 2nd Hazard Category: Not reported

Item Number: PRO
 Chemical Name: PROPANE GAS-CYLINDER (1 GALLON OF PROPANE =37CF)
 Case Number: Not reported
 Quantity Stored At One Time: Not reported
 Quantity Stored at One Time: Not reported
 Annual Quantity String: Not reported
 Annual Quantity String: Not reported
 Measurement Units: Not reported
 Carcinogen: No
 1st Hazard Category: Not reported
 2nd Hazard Category: Not reported

HMMD UNDERGROUND TANKS:

Tank Number: Not reported
 Tank ID Number: Not reported
 Waste or Product: Not reported
 Tank Contents: Not reported

HMMD VIOLATIONS:

Inspection Date: 07/28/09
 Waste Code: Not reported
 Occurrences: Not reported
 Item Number: 9298

Inspection Date: 07/28/09
 Waste Code: Not reported
 Occurrences: Not reported
 Item Number: 9299

HMMD WASTE STREAMS:

Inspection Date: Not reported
 Waste Item #: Not reported

MAP FINDINGS

Map ID
 Direction
 Distance
 Distance (ft.)Site

EDR ID Number
 EPA ID Number

Database(s)

DML MOTOR SPORTS (Continued)

S104398960

Waste Code: Not reported
 Waste Name: Not reported
 Qnty at Inspection: Not reported
 Quantity String: Not reported
 Annual Qty: Not reported
 Annual Qty String: Not reported
 Measurement Unit: Not reported
 Treatment Method: Not reported
 Storage Method: Not reported
 Haz Waste Hauler: Not reported
 Waste Desc: Not reported
 Carcinogen: No

HAZNET:

Gepaid: CAL000194719
 Contact: DENNIS LAUZON
 Telephone: 6192950658
 Facility Addr2: Not reported
 Mailing Name: Not reported
 Mailing Address: 3760 HANCOCK ST
 Mailing City,St,Zip: SAN DIEGO, CA 921100000
 Gen County: San Diego
 TSD EPA ID: CAT080013352
 TSD County: Los Angeles
 Waste Category: Aqueous solution with less than 10% total organic residues
 Disposal Method: Transfer Station
 Tons: 0.2085
 Facility County: San Diego

34

**DML MOTORSPORTS
 3760 HANCOCK ST
 SAN DIEGO, CA 92110**

**San Diego Co. HMMD S106063324
 N/A**

San Diego Co. HMMD:

Facility ID: 130700
 Inactive Indicator: Active
 Business Code: 6HK26
 SIC: Not reported
 Permit Expiration: Not reported
 Owner: DIANE M ACUNA
 2nd Name: Not reported
 Mailing Address: 3760 HANCOCK ST
 Mailing City,St,Zip: SAN DIEGO, CA 92110
 Map Code/Business Plan on File: Not reported
 Corporate Code: Not reported
 Fire Dept District: San Diego
 Census Tract Number: 65.00
 EPA ID: CAL921435714
 Gas Station: Not reported
 Inspection Date: 03/02/10
 Reinspection Date: Not reported
 Inspector Name: SINGMANS
 Violation Notice Issued: Not reported
 Facility Contact: DIANE ACUNA
 Delinquent Flag: Not Delinquent
 Last Update: 08/30/10

MAP FINDINGS

Map ID
 Direction
 Distance
 Distance (ft.)Site

EDR ID Number
 EPA ID Number

Database(s)

DML MOTORSPORTS (Continued)

S106063324

Last Delinquent Letter: Not reported
 Delinquent Comment: Not reported
 Last Letter Type: Not reported
 Property Owner: PETERS GLORIA J TR
 Property Address: P O BOX 60754
 Property City,St,Zip: SAN DIEGO, CA 92166
 Tank Owner: Not reported
 Tank Address: Not reported
 Tank City,St,Zip: Not reported
 Business Plan Acceptance Date: Not reported
 Reinspection Date Y2K Compatible: 09/02/11
 Facility Phone: 619-299-4422

HMMD DISCLOSURE INVENTORY:

Item Number: ACE
 Chemical Name: ACETYLENE GAS CUTTING TORCH
 Case Number: 74-86-2
 Quantity Stored At One Time: Not reported
 Quantity Stored at One Time: Not reported
 Annual Quantity String: Not reported
 Annual Quantity String: Not reported
 Measurement Units: Not reported
 Carcinogen: No
 1st Hazard Category: FIRE
 2nd Hazard Category: PRESSURE RELEASE

Item Number: OIL
 Chemical Name: OILS, LUBRICATING MOTOR OIL
 Case Number: 8002-05-9
 Quantity Stored At One Time: Not reported
 Quantity Stored at One Time: Not reported
 Annual Quantity String: Not reported
 Annual Quantity String: Not reported
 Measurement Units: Not reported
 Carcinogen: No
 1st Hazard Category: FIRE
 2nd Hazard Category: CHRONIC

Item Number: OXY
 Chemical Name: OXYGEN GAS CUTTING TORCH
 Case Number: 7782-44-7
 Quantity Stored At One Time: Not reported
 Quantity Stored at One Time: Not reported
 Annual Quantity String: Not reported
 Annual Quantity String: Not reported
 Measurement Units: Not reported
 Carcinogen: No
 1st Hazard Category: FIRE
 2nd Hazard Category: PRESSURE RELEASE

HMMD UNDERGROUND TANKS:

Tank Number: Not reported
 Tank ID Number: Not reported
 Waste or Product: Not reported
 Tank Contents: Not reported

MAP FINDINGS

Map ID
 Direction
 Distance
 Distance (ft.)Site

EDR ID Number

Database(s) EPA ID Number

DML MOTORSPORTS (Continued)

S106063324

HMMD VIOLATIONS:

Inspection Date: 03/22/99
 Waste Code: Not reported
 Occurrences: Not reported
 Item Number: 8735

Inspection Date: 09/07/00
 Waste Code: Not reported
 Occurrences: Not reported
 Item Number: 3990

Inspection Date: 09/07/00
 Waste Code: Not reported
 Occurrences: Not reported
 Item Number: 3991

Inspection Date: 01/22/07
 Waste Code: Not reported
 Occurrences: Not reported
 Item Number: 0148

Inspection Date: 01/22/07
 Waste Code: Not reported
 Occurrences: Not reported
 Item Number: 0149

Inspection Date: 01/22/07
 Waste Code: Not reported
 Occurrences: Not reported
 Item Number: 0150

Inspection Date: 02/28/02
 Waste Code: Not reported
 Occurrences: Not reported
 Item Number: 0652

Inspection Date: 02/28/02
 Waste Code: Not reported
 Occurrences: Not reported
 Item Number: 0653

Inspection Date: 02/28/02
 Waste Code: Not reported
 Occurrences: Not reported
 Item Number: 0654

Inspection Date: 02/28/02
 Waste Code: Not reported
 Occurrences: Not reported
 Item Number: 0655

Inspection Date: 03/02/10
 Waste Code: Not reported
 Occurrences: Not reported
 Item Number: 3226

Inspection Date: 03/02/10

MAP FINDINGS

Map ID
 Direction
 Distance
 Distance (ft.)Site

EDR ID Number

Database(s) EPA ID Number

DML MOTORSPORTS (Continued)

S106063324

Waste Code: Not reported
 Occurrences: Not reported
 Item Number: 3227

Inspection Date: 03/02/10
 Waste Code: Not reported
 Occurrences: Not reported
 Item Number: 3228

Inspection Date: 03/02/10
 Waste Code: Not reported
 Occurrences: Not reported
 Item Number: 3229

Inspection Date: 03/02/10
 Waste Code: Not reported
 Occurrences: Not reported
 Item Number: 3230

Inspection Date: 03/02/10
 Waste Code: Not reported
 Occurrences: Not reported
 Item Number: 3231

HMMD WASTE STREAMS:

Inspection Date: 03/02/10
 Waste Item #: 135
 Waste Code: 135
 Waste Name: UNSPECIFIED AQUEOUS
 Qnty at Inspection: 30
 Quantity String: 30
 Annual Qty: 120
 Annual Qty String: 120
 Measurement Unit: GAL
 Treatment Method: 001 RECYCLE
 Storage Method: PROCESSING EQUIPMENT
 Haz Waste Hauler: 1406 SAFETY-KLEEN SYSTEMS
 Waste Desc: PARTS WASHER
 Carcinogen: No

Inspection Date: 03/02/10
 Waste Item #: 221
 Waste Code: 221
 Waste Name: WASTE OIL & MIXED OI
 Qnty at Inspection: 110
 Quantity String: 110
 Annual Qty: 255
 Annual Qty String: 255
 Measurement Unit: GAL
 Treatment Method: 001 RECYCLE
 Storage Method: ABVG TNK
 Haz Waste Hauler: 0015 ASBURY ENVIRONMENTAL
 Waste Desc: Not reported
 Carcinogen: No

Inspection Date: 03/02/10
 Waste Item #: 888

MAP FINDINGS

Map ID
 Direction
 Distance
 Distance (ft.)Site

EDR ID Number
 EPA ID Number

Database(s)

DML MOTORSPORTS (Continued)

S106063324

Waste Code: 888
 Waste Name: USED OIL FILTERS
 Qnty at Inspection: 500
 Quantity String: 500
 Annual Qty: 500
 Annual Qty String: 500
 Measurement Unit: LBS
 Treatment Method: 888 FILTERS/METAL RE
 Storage Method: METAL DRUM
 Haz Waste Hauler: 0015 ASBURY ENVIRONMENTAL
 Waste Desc: Not reported
 Carcinogen: No

Facility ID: 131593
 Inactive Indicator: Active
 Business Code: 6HK26
 SIC: Not reported
 Permit Expiration: Not reported
 Owner: DENNIS M. LAUZON
 2nd Name: Not reported
 Mailing Address: 3760 HANCOCK ST #F
 Mailing City,St,Zip: SAN DIEGO, CA 92110
 Map Code/Business Plan on File: Not reported
 Corporate Code: Not reported
 Fire Dept District: San Diego
 Census Tract Number: 65.00
 EPA ID: CAL000194719
 Gas Station: Not reported
 Inspection Date: 12/11/02
 Reinspection Date: Not reported
 Inspector Name: PFRIEDMA
 Violation Notice Issued: Not reported
 Facility Contact: DENNIS M LAUZON
 Delinquent Flag: Not Delinquent
 Last Update: 08/30/10
 Last Delinquent Letter: Not reported
 Delinquent Comment: Not reported
 Last Letter Type: Not reported
 Property Owner: CITY OF SAN DIEGO
 Property Address: Not reported
 Property City,St,Zip: 00000
 Tank Owner: Not reported
 Tank Address: Not reported
 Tank City,St,Zip: Not reported
 Business Plan Acceptance Date: Not reported
 Reinspection Date Y2K Compatible: Not reported
 Facility Phone: 619-295-0658

HMMD DISCLOSURE INVENTORY:

Item Number: Not reported
 Chemical Name: Not reported
 Case Number: Not reported
 Quantity Stored At One Time: Not reported
 Quantity Stored at One Time: Not reported
 Annual Quantity String: Not reported
 Annual Quantity String: Not reported
 Measurement Units: Not reported

MAP FINDINGS

Map ID
 Direction
 Distance
 Distance (ft.)Site

EDR ID Number

Database(s) EPA ID Number

DML MOTORSPORTS (Continued)

S106063324

Carcinogen: No
 1st Hazard Category: Not reported
 2nd Hazard Category: Not reported

HMMD UNDERGROUND TANKS:

Tank Number: Not reported
 Tank ID Number: Not reported
 Waste or Product: Not reported
 Tank Contents: Not reported

HMMD VIOLATIONS:

Inspection Date: 03/20/00
 Waste Code: Not reported
 Occurrences: Not reported
 Item Number: 9647

Inspection Date: 06/26/01
 Waste Code: Not reported
 Occurrences: Not reported
 Item Number: 2734

Inspection Date: 06/26/01
 Waste Code: Not reported
 Occurrences: Not reported
 Item Number: 2735

Inspection Date: 11/23/98
 Waste Code: Not reported
 Occurrences: Not reported
 Item Number: 5674

Inspection Date: 11/23/98
 Waste Code: Not reported
 Occurrences: Not reported
 Item Number: 5675

Inspection Date: 11/23/98
 Waste Code: Not reported
 Occurrences: Not reported
 Item Number: 5676

HMMD WASTE STREAMS:

Inspection Date: Not reported
 Waste Item #: Not reported
 Waste Code: Not reported
 Waste Name: Not reported
 Qnty at Inspection: Not reported
 Quantity String: Not reported
 Annual Qty: Not reported
 Annual Qty String: Not reported
 Measurement Unit: Not reported
 Treatment Method: Not reported
 Storage Method: Not reported
 Haz Waste Hauler: Not reported
 Waste Desc: Not reported
 Carcinogen: No

MAP FINDINGS

Map ID
 Direction
 Distance
 Distance (ft.)Site

EDR ID Number

Database(s) EPA ID Number

35

CHMIRS S100277248
 N/A

**4200 TAYLOR STREET
 SAN DIEGO, CA 92110**

CHMIRS:
 OES Incident Number: 9115439
 OES notification: Not reported
 OES Date: Not reported
 OES Time: Not reported
 Incident Date: 14-FEB-91
Date Completed: 14-FEB-91
 Property Use: 400
 Agency Id Number: 37140
 Agency Incident Number: 040587
 Time Notified: 852
 Time Completed: 1054
 Surrounding Area: 400
 Estimated Temperature: 70
 Property Management: C
 Special Studies 1: Not reported
 Special Studies 2: Not reported
 Special Studies 3: Not reported
 Special Studies 4: Not reported
 Special Studies 5: Not reported
 Special Studies 6: Not reported
 More Than Two Substances Involved?: Y
 Resp Agncy Personel # Of Decontaminated: 0
 Responding Agency Personel # Of Injuries: 0
 Responding Agency Personel # Of Fatalities: 0
 Others Number Of Decontaminated: 0
 Others Number Of Injuries: 0
 Others Number Of Fatalities: 0
 Vehicle Make/year: INTERNATIONAL
 Vehicle License Number: Not reported
 Vehicle State: UT
 Vehicle Id Number: Not reported
 CA/DOT/PUC/ICC Number: Not reported
 Company Name: UNKNOWN
 Reporting Officer Name/ID: V.L. BLACK
 Report Date: 14-FEB-91
 Comments: N
 Facility Telephone: 619 533-4300
 Waterway Involved: Not reported
 Waterway: Not reported
 Spill Site: Not reported
 Cleanup By: Not reported
 Containment: Not reported
 What Happened: Not reported
 Type: Not reported
 Measure: Not reported
 Other: Not reported
 Date/Time: Not reported
 Year: 88-92
 Agency: Not reported
 Incident Date: Not reported
 Admin Agency: Not reported
 Amount: Not reported
 Contained: Not reported
 Site Type: Not reported

MAP FINDINGS

Map ID
 Direction
 Distance
 Distance (ft.)Site

EDR ID Number
 EPA ID Number

Database(s)

(Continued)

S100277248

E Date: 15-JUN-92
 Substance: Not reported
 Quantity Released: Not reported
 BBLS: Not reported
 Cups: Not reported
 CUFT: Not reported
 Gallons: Not reported
 Grams: Not reported
 Pounds: Not reported
 Liters: Not reported
 Ounces: Not reported
 Pints: Not reported
 Quarts: Not reported
 Sheen: Not reported
 Tons: Not reported
 Unknown: Not reported
 Evacuations: Not reported
 Number of Injuries: Not reported
 Number of Fatalities: Not reported
 Description: Not reported

35 **4200 TAYLOR ST. PRIVATE RESIDENCE**
4200 TAYLOR ST. PRIVATE RESIDENCE
SAN DIEGO, CA 92110

ERNS 91205138
 N/A

[Click this hyperlink](#) while viewing on your computer to access additional ERNS detail in the EDR Site Report.

36 **GM BRWON**
3511 CAMINO DEL RIO
SAN DIEGO, CA 92108

HAZNET S102797080
 N/A

HAZNET:
 Gepaid: CAC000910320
 Contact: GREG M BROWN
 Telephone: 0000000000
 Facility Addr2: Not reported
 Mailing Name: Not reported
 Mailing Address: 3511 CAMINO DEL RIO
 Mailing City,St,Zip: SAN DIEGO, CA 921080000
 Gen County: San Diego
 TSD EPA ID: CAD009007626
 TSD County: Los Angeles
 Waste Category: Asbestos-containing waste
 Disposal Method: Disposal, Land Fill
 Tons: 1.2642
 Facility County: San Diego

MAP FINDINGS

Map ID
 Direction
 Distance
 Distance (ft.)Site

EDR ID Number
 Database(s) EPA ID Number

**37 CALTRANS
 3024 JUAN ST
 SAN DIEGO, CA 92110**

**HIST UST U001572825
 N/A**

HIST UST:
 Region: STATE
 Facility ID: 00000064981
 Facility Type: Other
 Other Type: DEPT. OF TRANSPORTAT
 Total Tanks: 0000
 Contact Name: Not reported
 Telephone: 6192376924
 Owner Name: CALTRANS
 Owner Address: 2829 JUAN ST.
 Owner City,St,Zip: SAN DIEGO, CA 92110

Tank Num: 001
 Container Num: 1
 Year Installed: Not reported
 Tank Capacity: 00000000
 Tank Used for: PRODUCT
 Type of Fuel: REGULAR
 Tank Construction: Not reported
 Leak Detection: None

**38 CITY OF SAN DIEGO
 2811 JACKSON ST
 SAN DIEGO, CA 92110**

**HAZNET S106088889
 N/A**

HAZNET:
 Gepaid: CAC002556092
 Contact: Jeff Jones/l a m p inspector
 Telephone: 8585731277
 Facility Addr2: Not reported
 Mailing Name: Not reported
 Mailing Address: 9601 Ridgehaven Ct Ste 320
 Mailing City,St,Zip: San Diego, CA 92123
 Gen County: San Diego
 TSD EPA ID: Not reported
 TSD County: Los Angeles
 Waste Category: Other organic solids
 Disposal Method: Transfer Station
 Tons: 0.01
 Facility County: Not reported

Gepaid: CAC002578356
 Contact: CAROL SCHLEISMAN
 Telephone: 6196924918
 Facility Addr2: Not reported
 Mailing Name: Not reported
 Mailing Address: 2811 JACKSON ST
 Mailing City,St,Zip: SAN DIEGO, CA 92110
 Gen County: San Diego
 TSD EPA ID: UTD981552177
 TSD County: 99
 Waste Category: Off-specification, aged, or surplus organics
 Disposal Method: Treatment, Incineration
 Tons: 0.02
 Facility County: Not reported

MAP FINDINGS

Map ID Direction Distance Distance (ft.)Site Database(s) EPA ID Number EDR ID Number

39 PACIFIC HIGHWAY MAINT. FACILIT WDS S105558051
 4764 PACIFIC HIGHWAY N/A
 SAN DIEGO, CA 92110

CA WDS:
 Facility ID: San Diego 000001007
 Facility Type: Other - Does not fall into the category of Municipal/Domestic, Industrial, Agricultural or Solid Waste (Class I, II or III)
 Facility Status: Active - Any facility with a continuous or seasonal discharge that is under Waste Discharge Requirements.
 NPDES Number: CAS000003 The 1st 2 characters designate the state. The remaining 7 are assigned by the Regional Board
 Subregion: 9
 Facility Telephone: Not reported
 Facility Contact: BILL CROWLEY
 Agency Name: CALTRANS DISTRICT 11
 Agency Address: 2829 JUAN STREET PO BOX 85406
 Agency City,St,Zip: SAN DIEGO 922865406
 Agency Contact: CORY BINNS
 Agency Telephone: 6196883626
 Agency Type: State
 SIC Code: 1611
 SIC Code 2: Not reported
 Primary Waste: Stormwater Runoff
 Primary Waste Type: Nonhazardous Solid Wastes/Influent or Solid Wastes that contain nonhazardous putrescible and non putrescible solid, semisolid, and liquid wastes (E.G., garbage, trash, refuse, paper, demolition and construction wastes, manure, vegetable or animal solid and semisolid waste).
 Secondary Waste: Not reported
 Secondary Waste Type: Not reported
 Design Flow: 0
 Baseline Flow: 0
 Reclamation: No reclamation requirements associated with this facility.
 POTW: The facility is not a POTW.
 Treat To Water: Major Threat to Water Quality. A violation could render unusable a ground water or surface water resource used as a significant drink water supply, require closure of an area used for contact recreation, result in long-term deleterious effects on shell fish spawning or growth areas of aquatic resources, or directly expose the public to toxic substances.
 Complexity: Category A - Any major NPDES facility, any non-NPDES facility (particularly those with toxic wastes) that would be a major if discharge was made to surface or ground waters, or any Class I disposal site. Includes any small-volume complex facility (particularly those with toxicwastes) with numerous discharge points, leak detection systems or ground water monitoring wells.

40 ALLIANT TECHSYSTEM San Diego Co. HMMD S104752133
 4065 HANCOCK ST N/A
 SAN DIEGO, CA 92110

San Diego Co. HMMD:
 Facility ID: 129547
 Inactive Indicator: Active
 Business Code: 6HK67
 SIC: Not reported
 Permit Expiration: Not reported
 Owner: Not reported
 2nd Name: Not reported

MAP FINDINGS

Map ID
 Direction
 Distance
 Distance (ft.)Site

EDR ID Number
 EPA ID Number

Database(s)

ALLIANT TECHSYSTEM (Continued)

S104752133

Mailing Address: Not reported
 Mailing City,St,Zip: Not reported
 Map Code/Business Plan on File: Not reported
 Corporate Code: Not reported
 Fire Dept District: San Diego
 Census Tract Number: 65.00
 EPA ID: CAX000135780
 Gas Station: Not reported
 Inspection Date: 11/02/92
 Reinspection Date: Not reported
 Inspector Name: LEGACY
 Violation Notice Issued: Not reported
 Facility Contact: R W LANDI
 Delinquent Flag: Not Delinquent
 Last Update: 08/30/10
 Last Delinquent Letter: Not reported
 Delinquent Comment: Not reported
 Last Letter Type: Not reported
 Property Owner: CITY OF SAN DIEGO
 Property Address: Not reported
 Property City,St,Zip: 00000
 Tank Owner: Not reported
 Tank Address: Not reported
 Tank City,St,Zip: Not reported
 Business Plan Acceptance Date: Not reported
 Reinspection Date Y2K Compatible: Not reported
 Facility Phone: Not reported

HMMD DISCLOSURE INVENTORY:

Item Number: Not reported
 Chemical Name: Not reported
 Case Number: Not reported
 Quantity Stored At One Time: Not reported
 Quantity Stored at One Time: Not reported
 Annual Quantity String: Not reported
 Annual Quantity String: Not reported
 Measurement Units: Not reported
 Carcinogen: No
 1st Hazard Category: Not reported
 2nd Hazard Category: Not reported

HMMD UNDERGROUND TANKS:

Tank Number: Not reported
 Tank ID Number: Not reported
 Waste or Product: Not reported
 Tank Contents: Not reported

HMMD VIOLATIONS:

Inspection Date: Not reported
 Waste Code: Not reported
 Occurrences: Not reported
 Item Number: Not reported

HMMD WASTE STREAMS:

Inspection Date: Not reported
 Waste Item #: Not reported

MAP FINDINGS

Map ID
 Direction
 Distance
 Distance (ft.)Site

EDR ID Number
 EPA ID Number

Database(s)

ALLIANT TECHSYSTEM (Continued)

S104752133

Waste Code: Not reported
 Waste Name: Not reported
 Qnty at Inspection: Not reported
 Quantity String: Not reported
 Annual Qty: Not reported
 Annual Qty String: Not reported
 Measurement Unit: Not reported
 Treatment Method: Not reported
 Storage Method: Not reported
 Haz Waste Hauler: Not reported
 Waste Desc: Not reported
 Carcinogen: No

40

**ALLIANT TECH SYSTEMS
 4065 HANCOCK STREET
 SAN DIEGO, CA 92110**

**HAZNET S100854539
 N/A**

HAZNET:

Gepaid: CAL000042114
 Contact: SPORTS ARENA VILLAGE
 Telephone: 0000000000
 Facility Addr2: Not reported
 Mailing Name: Not reported
 Mailing Address: 4065 HANCOCK ST
 Mailing City,St,Zip: SAN DIEGO, CA 921100000
 Gen County: San Diego
 TSD EPA ID: CAT080010101
 TSD County: San Diego
 Waste Category: Laboratory waste chemicals
 Disposal Method: Transfer Station
 Tons: .1000
 Facility County: San Diego

Gepaid: CAL000042114
 Contact: SPORTS ARENA VILLAGE
 Telephone: 0000000000
 Facility Addr2: Not reported
 Mailing Name: Not reported
 Mailing Address: 4065 HANCOCK ST
 Mailing City,St,Zip: SAN DIEGO, CA 921100000
 Gen County: San Diego
 TSD EPA ID: CAT080010101
 TSD County: San Diego
 Waste Category: Photochemicals/photoprocessing waste
 Disposal Method: Treatment, Tank
 Tons: .0275
 Facility County: San Diego

Gepaid: CAL000042114
 Contact: SPORTS ARENA VILLAGE
 Telephone: 0000000000
 Facility Addr2: Not reported
 Mailing Name: Not reported
 Mailing Address: 4065 HANCOCK ST
 Mailing City,St,Zip: SAN DIEGO, CA 921100000
 Gen County: San Diego
 TSD EPA ID: CAT080010101

MAP FINDINGS

Map ID
 Direction
 Distance
 Distance (ft.)Site

EDR ID Number
 EPA ID Number

Database(s)

ALLIANT TECH SYSTEMS (Continued)

S100854539

TSD County: San Diego
 Waste Category: Liquids with pH <UN-> 2
 Disposal Method: Treatment, Tank
 Tons: .0075
 Facility County: San Diego

Gepaid: CAL000042114
 Contact: SPORTS ARENA VILLAGE
 Telephone: 0000000000
 Facility Addr2: Not reported
 Mailing Name: Not reported
 Mailing Address: 4065 HANCOCK ST
 Mailing City,St,Zip: SAN DIEGO, CA 921100000
 Gen County: San Diego
 TSD EPA ID: CAT080010101
 TSD County: San Diego
 Waste Category: Laboratory waste chemicals
 Disposal Method: Treatment, Tank
 Tons: .0700
 Facility County: San Diego

40

**4055 HANCOCK STREET
 SAN DIEGO, CA 92123**

**CHMIRS S105883344
 N/A**

CHMIRS:

OES Incident Number: 02-1995
 OES notification: 4/11/200204:36:43 PM
 OES Date: Not reported
 OES Time: Not reported
 Incident Date: Not reported
Date Completed: Not reported
 Property Use: Not reported
 Agency Id Number: Not reported
 Agency Incident Number: Not reported
 Time Notified: Not reported
 Time Completed: Not reported
 Surrounding Area: Not reported
 Estimated Temperature: Not reported
 Property Management: Not reported
 Special Studies 1: Not reported
 Special Studies 2: Not reported
 Special Studies 3: Not reported
 Special Studies 4: Not reported
 Special Studies 5: Not reported
 Special Studies 6: Not reported
 More Than Two Substances Involved?: Not reported
 Resp Agncy Personel # Of Decontaminated: Not reported
 Responding Agency Personel # Of Injuries: Not reported
 Responding Agency Personel # Of Fatalities: Not reported
 Others Number Of Decontaminated: Not reported
 Others Number Of Injuries: Not reported
 Others Number Of Fatalities: Not reported
 Vehicle Make/year: Not reported
 Vehicle License Number: Not reported
 Vehicle State: Not reported
 Vehicle Id Number: Not reported
 CA/DOT/PUC/ICC Number: Not reported

MAP FINDINGS

Map ID
 Direction
 Distance
 Distance (ft.)Site

EDR ID Number
 EPA ID Number

Database(s)

(Continued)

S105883344

Company Name: Not reported
 Reporting Officer Name/ID: Not reported
 Report Date: Not reported
 Comments: Not reported
 Facility Telephone: Not reported
 Waterway Involved: Yes
 Waterway: Storm Drain
 Spill Site: Not reported
 Cleanup By: Reporting Party
 Containment: Not reported
 What Happened: Not reported
 Type: Not reported
 Measure: Not reported
 Other: Not reported
 Date/Time: Not reported
 Year: 2002
 Agency: City of San Diego Waste
 Incident Date: 4/11/2002 12:00:00 AM
 Admin Agency: San Diego County Health Services Dept.
 Amount: Not reported
 Contained: Yes
 Site Type: Merchant/Business
 E Date: Not reported
 Substance: sewage
 Quantity Released: Not reported
 BBLs: 0
 Cups: 0
 CUFT: 0
 Gallons: 300
 Grams: 0
 Pounds: 0
 Liters: 0
 Ounces: 0
 Pints: 0
 Quarts: 0
 Sheen: 0
 Tons: 0
 Unknown: 0
 Evacuations: 0
 Number of Injuries: 0
 Number of Fatalities: 0
 Description: Heavy grease and industrial brown paper towels in main caused the spill. Storm Drain flows into an intercepter. and returns to the sewer system.

40

**COMPUTER SCIENCES CORP
 4035 HANCOCK ST
 SAN DIEGO, CA 92110**

**HAZNET S100859252
 N/A**

HAZNET:

Gepaid: CAL000111067
 Contact: COMPUTER SCIENCES CORP
 Telephone: 6192258401
 Facility Addr2: Not reported
 Mailing Name: Not reported
 Mailing Address: 4045 HANCOCK ST
 Mailing City,St,Zip: SAN DIEGO, CA 921100000
 Gen County: San Diego

MAP FINDINGS

Map ID
 Direction
 Distance
 Distance (ft.)Site

EDR ID Number
 EPA ID Number

Database(s)

COMPUTER SCIENCES CORP (Continued)

S100859252

TSD EPA ID: CAD009452657
 TSD County: San Mateo
 Waste Category: Halogenated solvents (chloroform, methyl chloride, perchloroethylene, etc.)
 Disposal Method: Recycler
 Tons: .1042
 Facility County: San Diego

41

CHMIRS S105663539
 N/A

**3602 KURTZ ST.
 SAN DIEGO, CA**

CHMIRS:

OES Incident Number: 99-0124
 OES notification: 1/11/199902:18:23 PM
 OES Date: Not reported
 OES Time: Not reported
 Incident Date: Not reported
Date Completed: Not reported
 Property Use: Not reported
 Agency Id Number: Not reported
 Agency Incident Number: Not reported
 Time Notified: Not reported
 Time Completed: Not reported
 Surrounding Area: Not reported
 Estimated Temperature: Not reported
 Property Management: Not reported
 Special Studies 1: Not reported
 Special Studies 2: Not reported
 Special Studies 3: Not reported
 Special Studies 4: Not reported
 Special Studies 5: Not reported
 Special Studies 6: Not reported
 More Than Two Substances Involved?: Not reported
 Resp Agncy Personel # Of Decontaminated: Not reported
 Responding Agency Personel # Of Injuries: Not reported
 Responding Agency Personel # Of Fatalities: Not reported
 Others Number Of Decontaminated: Not reported
 Others Number Of Injuries: Not reported
 Others Number Of Fatalities: Not reported
 Vehicle Make/year: Not reported
 Vehicle License Number: Not reported
 Vehicle State: Not reported
 Vehicle Id Number: Not reported
 CA/DOT/PUC/ICC Number: Not reported
 Company Name: Not reported
 Reporting Officer Name/ID: Not reported
 Report Date: Not reported
 Comments: Not reported
 Facility Telephone: Not reported
 Waterway Involved: No
 Waterway: Not reported
 Spill Site: Not reported
 Cleanup By: Contractor
 Containment: Not reported
 What Happened: Not reported
 Type: Not reported
 Measure: Not reported

MAP FINDINGS

Map ID
 Direction
 Distance
 Distance (ft.)Site

EDR ID Number
 EPA ID Number

Database(s)

(Continued)

S105663539

Other: Not reported
 Date/Time: Not reported
 Year: 1999
 Agency: Environmental Health
 Incident Date: 1/7/1999 12:00:00 AM
 Admin Agency: San Diego County Health Services Dept.
 Amount: Not reported
 Contained: Yes
 Site Type: Industrial Plant
 E Date: Not reported
 Substance: Diesel fuel
 Quantity Released: Not reported
 BBLs: 0
 Cups: 0
 CUFT: 0
 Gallons: 100
 Grams: 0
 Pounds: 0
 Liters: 0
 Ounces: 0
 Pints: 0
 Quarts: 0
 Sheen: 0
 Tons: 0
 Unknown: 0
 Evacuations: 0
 Number of Injuries: 0
 Number of Fatalities: 0
 Description: Driver ran over a curb in a parking lot rupturing saddle tanks causing release.

41

**T D GRAPHICS
 3602 KURTZ
 SAN DIEGO, CA 92110**

**RCRA-SQG 1000116208
 FINDS CAD981687866**

RCRA-SQG:

Date form received by agency: 09/01/1996
 Facility name: T D GRAPHICS
 Facility address: 3602 KURTZ
 SAN DIEGO, CA 92110
 EPA ID: CAD981687866
 Mailing address: KURTZ
 SAN DIEGO, CA 92110
 Contact: Not reported
 Contact address: Not reported
 Not reported
 Contact country: Not reported
 Contact telephone: Not reported
 Contact email: Not reported
 EPA Region: 09
 Classification: Small Small Quantity Generator
 Description: Handler: generates more than 100 and less than 1000 kg of hazardous waste during any calendar month and accumulates less than 6000 kg of hazardous waste at any time; or generates 100 kg or less of hazardous waste during any calendar month, and accumulates more than 1000 kg of hazardous waste at any time

MAP FINDINGS

Map ID
 Direction
 Distance
 Distance (ft.)Site

EDR ID Number
 EPA ID Number

Database(s)

T D GRAPHICS (Continued)

1000116208

Owner/Operator Summary:

Owner/operator name: JOHN BEIFUSS
 Owner/operator address: NOT REQUIRED
 NOT REQUIRED, ME 99999
 Owner/operator country: Not reported
 Owner/operator telephone: (415) 555-1212
 Legal status: Private
 Owner/Operator Type: Owner
 Owner/Op start date: Not reported
 Owner/Op end date: Not reported

Owner/operator name: NOT REQUIRED
 Owner/operator address: NOT REQUIRED
 NOT REQUIRED, ME 99999
 Owner/operator country: Not reported
 Owner/operator telephone: (415) 555-1212
 Legal status: Private
 Owner/Operator Type: Operator
 Owner/Op start date: Not reported
 Owner/Op end date: Not reported

Handler Activities Summary:

U.S. importer of hazardous waste: Unknown
 Mixed waste (haz. and radioactive): Unknown
 Recycler of hazardous waste: No
 Transporter of hazardous waste: No
 Treater, storer or disposer of HW: No
 Underground injection activity: No
 On-site burner exemption: Unknown
 Furnace exemption: Unknown
 Used oil fuel burner: No
 Used oil processor: No
 User oil refiner: No
 Used oil fuel marketer to burner: No
 Used oil Specification marketer: No
 Used oil transfer facility: No
 Used oil transporter: No
 Off-site waste receiver: Verified to be non-commercial

Violation Status: No violations found

FINDS:

Registry ID: 110002753155

Environmental Interest/Information System

RCRAInfo is a national information system that supports the Resource Conservation and Recovery Act (RCRA) program through the tracking of events and activities related to facilities that generate, transport, and treat, store, or dispose of hazardous waste. RCRAInfo allows RCRA program staff to track the notification, permit, compliance, and corrective action activities required under RCRA.

MAP FINDINGS

Map ID			EDR ID Number
Direction			
Distance			
Distance (ft.)	Site	Database(s)	EPA ID Number

41	AIRBORNE EXPRESS 3602 KURTZ ST SAN DIEGO, CA 92110	San Diego Co. HMMD	S104745260 N/A
-----------	---	---------------------------	---------------------------

San Diego Co. HMMD:

Facility ID:	119390
Inactive Indicator:	Active
Business Code:	Not reported
SIC:	Not reported
Permit Expiration:	Not reported
Owner:	DOUG TUDOR
2nd Name:	Not reported
Mailing Address:	3602 KURTZ ST
Mailing City, St, Zip:	SAN DIEGO, CA 92110
Map Code/Business Plan on File:	Not reported
Corporate Code:	Not reported
Fire Dept District:	Not reported
Census Tract Number:	65.00
EPA ID:	CAD981687866
Gas Station:	Not reported
Inspection Date:	11/08/88
Reinspection Date:	Not reported
Inspector Name:	LEGACY
Violation Notice Issued:	Not reported
Facility Contact:	JOHN BEIFUSS
Delinquent Flag:	Not Delinquent
Last Update:	08/30/10
Last Delinquent Letter:	Not reported
Delinquent Comment:	Not reported
Last Letter Type:	Not reported
Property Owner:	PETERS GLORIA J TR
Property Address:	P O BOX 60754
Property City, St, Zip:	SAN DIEGO, CA 92166
Tank Owner:	Not reported
Tank Address:	Not reported
Tank City, St, Zip:	Not reported
Business Plan Acceptance Date:	Not reported
Reinspection Date Y2K Compatible:	Not reported
Facility Phone:	619-619-2975

HMMD DISCLOSURE INVENTORY:

Item Number:	Not reported
Chemical Name:	Not reported
Case Number:	Not reported
Quantity Stored At One Time:	Not reported
Quantity Stored at One Time:	Not reported
Annual Quantity String:	Not reported
Annual Quantity String:	Not reported
Measurement Units:	Not reported
Carcinogen:	No
1st Hazard Category:	Not reported
2nd Hazard Category:	Not reported

HMMD UNDERGROUND TANKS:

Tank Number:	Not reported
Tank ID Number:	Not reported
Waste or Product:	Not reported
Tank Contents:	Not reported

MAP FINDINGS

Map ID
 Direction
 Distance
 Distance (ft.)Site

EDR ID Number

Database(s) EPA ID Number

AIRBORNE EXPRESS (Continued)

S104745260

HMMD VIOLATIONS:

Inspection Date: Not reported
 Waste Code: Not reported
 Occurrences: Not reported
 Item Number: Not reported

HMMD WASTE STREAMS:

Inspection Date: Not reported
 Waste Item #: Not reported
 Waste Code: Not reported
 Waste Name: Not reported
 Qnty at Inspection: Not reported
 Quantity String: Not reported
 Annual Qty: Not reported
 Annual Qty String: Not reported
 Measurement Unit: Not reported
 Treatment Method: Not reported
 Storage Method: Not reported
 Haz Waste Hauler: Not reported
 Waste Desc: Not reported
 Carcinogen: No

Facility ID: 101280
 Inactive Indicator: Active
 Business Code: 6HK18
 SIC: Not reported
 Permit Expiration: Not reported
 Owner: AIRBORNE EXPRESS
 2nd Name: Not reported
 Mailing Address: 3602 KURTZ ST
 Mailing City,St,Zip: SAN DIEGO, CA 92110
 Map Code/Business Plan on File: Not reported
 Corporate Code: Not reported
 Fire Dept District: Not reported
 Census Tract Number: 65.00
 EPA ID: Not reported
 Gas Station: Not reported
 Inspection Date: 09/08/99
 Reinspection Date: Not reported
 Inspector Name: LEGACY
 Violation Notice Issued: Not reported
 Facility Contact: RODNEY LOVE
 Delinquent Flag: Not Delinquent
 Last Update: 08/30/10
 Last Delinquent Letter: Not reported
 Delinquent Comment: Not reported
 Last Letter Type: Not reported
 Property Owner: PETERS GLORIA J TR
 Property Address: P O BOX 60754
 Property City,St,Zip: SAN DIEGO, CA 92166
 Tank Owner: Not reported
 Tank Address: Not reported
 Tank City,St,Zip: Not reported
 Business Plan Acceptance Date: Not reported
 Reinspection Date Y2K Compatible: Not reported

MAP FINDINGS

Map ID
 Direction
 Distance
 Distance (ft.)Site

EDR ID Number
 EPA ID Number

Database(s)

AIRBORNE EXPRESS (Continued)

S104745260

Facility Phone: 619-293-7860

HMMD DISCLOSURE INVENTORY:

Item Number: Not reported
 Chemical Name: Not reported
 Case Number: Not reported
 Quantity Stored At One Time: Not reported
 Quantity Stored at One Time: Not reported
 Annual Quantity String: Not reported
 Annual Quantity String: Not reported
 Measurement Units: Not reported
 Carcinogen: No
 1st Hazard Category: Not reported
 2nd Hazard Category: Not reported

HMMD UNDERGROUND TANKS:

Tank Number: Not reported
 Tank ID Number: Not reported
 Waste or Product: Not reported
 Tank Contents: Not reported

HMMD VIOLATIONS:

Inspection Date: Not reported
 Waste Code: Not reported
 Occurrences: Not reported
 Item Number: Not reported

HMMD WASTE STREAMS:

Inspection Date: Not reported
 Waste Item #: Not reported
 Waste Code: Not reported
 Waste Name: Not reported
 Qnty at Inspection: Not reported
 Quantity String: Not reported
 Annual Qty: Not reported
 Annual Qty String: Not reported
 Measurement Unit: Not reported
 Treatment Method: Not reported
 Storage Method: Not reported
 Haz Waste Hauler: Not reported
 Waste Desc: Not reported
 Carcinogen: No

41

**SHOREBREAK
 3612 S KURTZ ST
 SAN DIEGO, CA 92110**

San Diego Co. HMMD S105692423
 N/A

San Diego Co. HMMD:

Facility ID: 121154
 Inactive Indicator: Active
 Business Code: Not reported
 SIC: Not reported
 Permit Expiration: Not reported
 Owner: LYLE BUTLER
 2nd Name: Not reported
 Mailing Address: 1635 ROSECRANS ST 1

MAP FINDINGS

Map ID
 Direction
 Distance
 Distance (ft.)Site

EDR ID Number

Database(s) EPA ID Number

SHOREBREAK (Continued)

S105692423

Mailing City,St,Zip: SAN DIEGO, CA 92106
 Map Code/Business Plan on File: Not reported
 Corporate Code: Not reported
 Fire Dept District: San Diego
 Census Tract Number: 65.00
 EPA ID: CAD981687866
 Gas Station: Not reported
 Inspection Date: 06/26/91
 Reinspection Date: Not reported
 Inspector Name: LEGACY
 Violation Notice Issued: Not reported
 Facility Contact: JOHN BEIFUSS
 Delinquent Flag: Not Delinquent
 Last Update: 08/30/10
 Last Delinquent Letter: Not reported
 Delinquent Comment: Not reported
 Last Letter Type: Not reported
 Property Owner: PETERS GLORIA J TR
 Property Address: P O BOX 60754
 Property City,St,Zip: SAN DIEGO, CA 92166
 Tank Owner: LYLE BUTLER
 Tank Address: 1635 S ROSECRANS 1
 Tank City,St,Zip: San Diego, CA 92106
 Business Plan Acceptance Date: Not reported
 Reinspection Date Y2K Compatible: Not reported
 Facility Phone: 619-297-5133

HMMD DISCLOSURE INVENTORY:

Item Number: Not reported
 Chemical Name: Not reported
 Case Number: Not reported
 Quantity Stored At One Time: Not reported
 Quantity Stored at One Time: Not reported
 Annual Quantity String: Not reported
 Annual Quantity String: Not reported
 Measurement Units: Not reported
 Carcinogen: No
 1st Hazard Category: Not reported
 2nd Hazard Category: Not reported

HMMD UNDERGROUND TANKS:

Tank Number: T001
 Tank ID Number: 1
 Waste or Product: 3000
 Tank Contents: Not reported

 Tank Number: T002
 Tank ID Number: 2
 Waste or Product: 1000
 Tank Contents: Not reported

HMMD VIOLATIONS:

Inspection Date: 11/08/88
 Waste Code: Not reported
 Occurrences: Not reported
 Item Number: 2943

MAP FINDINGS

Map ID
 Direction
 Distance
 Distance (ft.)Site

EDR ID Number
 EPA ID Number

Database(s)

SHOREBREAK (Continued)

S105692423

Inspection Date: 01/19/90
 Waste Code: Not reported
 Occurrences: Not reported
 Item Number: 3278

Inspection Date: 01/19/90
 Waste Code: Not reported
 Occurrences: Not reported
 Item Number: 3279

Inspection Date: 11/08/88
 Waste Code: Not reported
 Occurrences: Not reported
 Item Number: 2944

Inspection Date: 06/26/91
 Waste Code: Not reported
 Occurrences: Not reported
 Item Number: 3972

Inspection Date: 06/26/91
 Waste Code: Not reported
 Occurrences: Not reported
 Item Number: 3973

Inspection Date: 06/26/91
 Waste Code: Not reported
 Occurrences: Not reported
 Item Number: 3974

HMMD WASTE STREAMS:

Inspection Date: Not reported
 Waste Item #: Not reported
 Waste Code: Not reported
 Waste Name: Not reported
 Qnty at Inspection: Not reported
 Quantity String: Not reported
 Annual Qty: Not reported
 Annual Qty String: Not reported
 Measurement Unit: Not reported
 Treatment Method: Not reported
 Storage Method: Not reported
 Haz Waste Hauler: Not reported
 Waste Desc: Not reported
 Carcinogen: No

41

**J.E. HIGGINS LUMBER COMPANY
 3612 KURTZ ST
 SAN DIEGO, CA 92110**

**HAZNET S103971385
 N/A**

HAZNET:

Gepaid: CAC001405624
 Contact: J.E. HIGGINS LUMBER COMPANY
 Telephone: 0000000000
 Facility Addr2: Not reported
 Mailing Name: Not reported

MAP FINDINGS

Map ID
 Direction
 Distance
 Distance (ft.)Site

EDR ID Number
 EPA ID Number

Database(s)

J.E. HIGGINS LUMBER COMPANY (Continued)

S103971385

Mailing Address: PO BOX 4124
 Mailing City,St,Zip: CONCORD, CA 945240000
 Gen County: San Diego
 TSD EPA ID: CAD000088252
 TSD County: Los Angeles
 Waste Category: Paint sludge
 Disposal Method: Transfer Station
 Tons: .4587
 Facility County: San Diego

41

**BUTLER, LYLE
 3612 KURTZ ST
 SAN DIEGO, CA 92106**

**HIST CORTESE
 LUST
 SLIC
 San Diego Co. HMD
 SAN DIEGO CO. SAM**

**S101302057
 N/A**

CORTESE:

Region: CORTESE
 Facility County Code: 37
 Reg By: LTNKA
 Reg Id: 9UT1519

LUST:

Region: STATE
 Global Id: T0607300339
 Latitude: 32.757529
 Longitude: -117.211675
 Case Type: LUST Cleanup Site
 Status: Completed - Case Closed
 Status Date: 1998-02-12 00:00:00
 Lead Agency: SAN DIEGO COUNTY LOP
 Case Worker: CS
 Local Agency: Not reported
 RB Case Number: 9UT1519
 LOC Case Number: H21154-001
 File Location: Local Agency
 Potential Media Affect: Not reported
 Potential Contaminants of Concern: Not reported
 Site History: Not reported

Click here to access the California GeoTracker records for this facility:

LUST REG 9:

Region: 9
 Status: Case Closed
 Case Number: 9UT1519
 Local Case: H21154-001
 Substance: Gasoline
 Qty Leaked: Not reported
 Abate Method: Not reported
 Local Agency: San Diego
 How Found: Tank Closure
 How Stopped: Close Tank
 Source: Tank
 Cause: Corrosion
 Lead Agency: Local Agency
 Case Type: Other ground water affected

MAP FINDINGS

Map ID
 Direction
 Distance
 Distance (ft.)Site

EDR ID Number
 EPA ID Number

Database(s)

BUTLER, LYLE (Continued)

S101302057

Date Found: 09/26/1989
 Date Stopped: 09/26/1989
 Confirm Date: 09/26/1989
 Submit Workplan: Not reported
 Prelim Assess: 05/09/1990
 Desc Pollution: Not reported
 Remed Plan: 09/01/1992
 Remed Action: Not reported
 Began Monitor: Not reported
 Release Date: 09/26/1989
 Enforce Date: Not reported
 Closed Date: 2/12/98
 Enforce Type: Not reported
 Pilot Program: LOP
 Basin Number: 907.11
 GW Depth: 4.7'
 Beneficial Use: NBNISWOC
 NPDES Number: Not reported
 Priority: 2A
 File Dispn: File discarded, case closed
 Interim Remedial Actions: Yes
 Cleanup and Abatement order Number: Not reported
 Waste Discharge Requirement Number: Not reported

SLIC:

Region: STATE
Facility Status: Completed - Case Closed
 Status Date: 1998-02-12 00:00:00
 Global Id: T0608198857
 Lead Agency: SAN DIEGO COUNTY LOP
 Lead Agency Case Number: H21154-002
 Latitude: 32.757581
 Longitude: -117.211626
 Case Type: Cleanup Program Site
 Case Worker: CS
 Local Agency: Not reported
 RB Case Number: Not reported
 File Location: Local Agency
 Potential Media Affected: Under Investigation
 Potential Contaminants of Concern: * Chlorinated Hydrocarbons
 Site History: Not reported

[Click here to access the California GeoTracker records for this facility:](#)

San Diego Co. HMMD:

Facility ID: 103570
 Inactive Indicator: Active
 Business Code: 6HK18
 SIC: Not reported
 Permit Expiration: Not reported
 Owner: ANDERSON NEWS COMPANY
 2nd Name: Not reported
 Mailing Address: 2590 LINDSEY PRIVAD
 Mailing City,St,Zip: ONTARIO, CA 91761
 Map Code/Business Plan on File: Not reported
 Corporate Code: Not reported

MAP FINDINGS

Map ID
 Direction
 Distance
 Distance (ft.)Site

EDR ID Number
 EPA ID Number

Database(s)

BUTLER, LYLE (Continued)

S101302057

Fire Dept District: San Diego
 Census Tract Number: 65.00
 EPA ID: Not reported
 Gas Station: Not reported
 Inspection Date: 03/22/04
 Reinspection Date: Not reported
 Inspector Name: PFRIEDMA
 Violation Notice Issued: Not reported
 Facility Contact: ALLEN DEMMANN
 Delinquent Flag: Not Delinquent
 Last Update: 08/30/10
 Last Delinquent Letter: Not reported
 Delinquent Comment: Not reported
 Last Letter Type: Not reported
 Property Owner: BUTLER LYLE W TR
 Property Address: P O BOX 60754
 Property City,St,Zip: SAN DIEGO, CA 92166
 Tank Owner: Not reported
 Tank Address: Not reported
 Tank City,St,Zip: Not reported
 Business Plan Acceptance Date: Not reported
 Reinspection Date Y2K Compatible: Not reported
 Facility Phone: 619-497-1331

HMMD DISCLOSURE INVENTORY:

Item Number: Not reported
 Chemical Name: Not reported
 Case Number: Not reported
 Quantity Stored At One Time: Not reported
 Quantity Stored at One Time: Not reported
 Annual Quantity String: Not reported
 Annual Quantity String: Not reported
 Measurement Units: Not reported
 Carcinogen: No
 1st Hazard Category: Not reported
 2nd Hazard Category: Not reported

HMMD UNDERGROUND TANKS:

Tank Number: Not reported
 Tank ID Number: Not reported
 Waste or Product: Not reported
 Tank Contents: Not reported

HMMD VIOLATIONS:

Inspection Date: 03/10/00
 Waste Code: Not reported
 Occurrences: Not reported
 Item Number: 9445

Inspection Date: 03/10/00
 Waste Code: Not reported
 Occurrences: Not reported
 Item Number: 9446

Inspection Date: 03/11/02
 Waste Code: Not reported
 Occurrences: Not reported

MAP FINDINGS

Map ID
 Direction
 Distance
 Distance (ft.)Site

EDR ID Number

Database(s) EPA ID Number

BUTLER, LYLE (Continued)

S101302057

Item Number: 1103

HMMD WASTE STREAMS:

Inspection Date: Not reported
 Waste Item #: Not reported
 Waste Code: Not reported
 Waste Name: Not reported
 Qnty at Inspection: Not reported
 Quantity String: Not reported
 Annual Qty: Not reported
 Annual Qty String: Not reported
 Measurement Unit: Not reported
 Treatment Method: Not reported
 Storage Method: Not reported
 Haz Waste Hauler: Not reported
 Waste Desc: Not reported
 Carcinogen: No

Facility ID: 207637
 Inactive Indicator: Active
 Business Code: 6HK18
 SIC: Not reported
 Permit Expiration: Not reported
 Owner: SOURCE INTERLINK
 2nd Name: ATTN: TAX DEPT
 Mailing Address: 27500 RIVER VIEW CEN
 Mailing City,St,Zip: BONITA SPRINGS, FL 34134
 Map Code/Business Plan on File: Not reported
 Corporate Code: Not reported
 Fire Dept District: San Diego
 Census Tract Number: 65.00
 EPA ID: Not reported
 Gas Station: Not reported
 Inspection Date: 02/03/09
 Reinspection Date: Not reported
 Inspector Name: SINGMANS
 Violation Notice Issued: Not reported
 Facility Contact: ALLEN DEMMANN/GEN MGR
 Delinquent Flag: Not Delinquent
 Last Update: 08/30/10
 Last Delinquent Letter: Not reported
 Delinquent Comment: Not reported
 Last Letter Type: Not reported
 Property Owner: BUTLER LYLE W TR
 Property Address: P O BOX 60754
 Property City,St,Zip: SAN DIEGO, CA 92166
 Tank Owner: Not reported
 Tank Address: Not reported
 Tank City,St,Zip: Not reported
 Business Plan Acceptance Date: Not reported
 Reinspection Date Y2K Compatible: 02/03/11
 Facility Phone: 619-497-1331

HMMD DISCLOSURE INVENTORY:

Item Number: PRO
 Chemical Name: PROPANE

MAP FINDINGS

Map ID
 Direction
 Distance
 Distance (ft.)Site

EDR ID Number

Database(s) EPA ID Number

BUTLER, LYLE (Continued)

S101302057

Case Number: 68476-85-7
 Quantity Stored At One Time: Not reported
 Quantity Stored at One Time: Not reported
 Annual Quantity String: Not reported
 Annual Quantity String: Not reported
 Measurement Units: Not reported
 Carcinogen: No
 1st Hazard Category: FIRE
 2nd Hazard Category: PRESSURE RELEASE

HMMD UNDERGROUND TANKS:

Tank Number: Not reported
 Tank ID Number: Not reported
 Waste or Product: Not reported
 Tank Contents: Not reported

HMMD VIOLATIONS:

Inspection Date: 01/19/07
 Waste Code: Not reported
 Occurrences: Not reported
 Item Number: 0119

Inspection Date: 01/19/07
 Waste Code: Not reported
 Occurrences: Not reported
 Item Number: 0120

HMMD WASTE STREAMS:

Inspection Date: Not reported
 Waste Item #: Not reported
 Waste Code: Not reported
 Waste Name: Not reported
 Qty at Inspection: Not reported
 Quantity String: Not reported
 Annual Qty: Not reported
 Annual Qty String: Not reported
 Measurement Unit: Not reported
 Treatment Method: Not reported
 Storage Method: Not reported
 Haz Waste Hauler: Not reported
 Waste Desc: Not reported
 Carcinogen: No

SAN DIEGO CO. SAM:

Case Number: H21154-001
 Agency: DEH Site Assessment & Mitigation
Funding: LOP - Federal Fund
 FType: Drinking Water Aquifer Impacted
 FStatus: 9
 Date: 2/12/1998
 Date Began: 9/26/1989

Case Number: H21154-002
 Agency: DEH Site Assessment & Mitigation

MAP FINDINGS

Map ID
 Direction
 Distance
 Distance (ft.)Site

EDR ID Number
 EPA ID Number

Database(s)

BUTLER, LYLE (Continued)

S101302057

Funding: Private - VAP
 FType: Complaint
 FStatus: 9
 Date: 2/12/1998
 Date Began: 6/30/1992

41

**WEST HAZMAT DRILLING CORP.
 3620 KURTZ ST.
 SAN DIEGO, CA 92110**

**HAZNET S103655420
 N/A**

HAZNET:

Gepaid: CAL000141074
 Contact: WEST HAZMAT CORP
 Telephone: 3037922535
 Facility Addr2: Not reported
 Mailing Name: Not reported
 Mailing Address: 3620 KURTZ ST
 Mailing City,St,Zip: SAN DIEGO, CA 921100000
 Gen County: San Diego
 TSD EPA ID: CAT080013352
 TSD County: Los Angeles
 Waste Category: Unspecified oil-containing waste
 Disposal Method: Recycler
 Tons: .4170
 Facility County: San Diego

Gepaid: CAL000223949
 Contact: MANUEL MARQUEZ/DIST MANAGER
 Telephone: 6196865800
 Facility Addr2: Not reported
 Mailing Name: Not reported
 Mailing Address: 8321 OAKRIDGE HWY
 Mailing City,St,Zip: KNOXVILLE, TN 37931
 Gen County: San Diego
 TSD EPA ID: CAT080013352
 TSD County: Los Angeles
 Waste Category: Unspecified organic liquid mixture
 Disposal Method: Recycler
 Tons: 0.12
 Facility County: San Diego

Gepaid: CAL000223949
 Contact: MANUEL MARQUEZ/DIST MANAGER
 Telephone: 6196865800
 Facility Addr2: Not reported
 Mailing Name: Not reported
 Mailing Address: 3620 KURTZ ST
 Mailing City,St,Zip: SAN DIEGO, CA 921100000
 Gen County: San Diego
 TSD EPA ID: Not reported
 TSD County: Los Angeles
 Waste Category: Unspecified aqueous solution
 Disposal Method: Recycler
 Tons: 0.83
 Facility County: Not reported

Gepaid: CAL000223949
 Contact: MANUEL MARQUEZ/DIST MANAGER

MAP FINDINGS

Map ID
 Direction
 Distance
 Distance (ft.)Site

EDR ID Number
 EPA ID Number

Database(s)

WEST HAZMAT DRILLING CORP. (Continued)

S103655420

Telephone: 6196865800
 Facility Addr2: Not reported
 Mailing Name: Not reported
 Mailing Address: 3620 KURTZ ST
 Mailing City,St,Zip: SAN DIEGO, CA 921100000
 Gen County: San Diego
 TSD EPA ID: Not reported
 TSD County: Los Angeles
 Waste Category: Unspecified oil-containing waste
 Disposal Method: Recycler
 Tons: 0.62
 Facility County: Not reported

41

**WEST HAZMAT DRILLING CORP
 3620 KURTZ ST
 SAN DIEGO, CA 92110**

San Diego Co. HMMD

**S104750060
 N/A**

San Diego Co. HMMD:
 Facility ID: 122854
 Inactive Indicator: Active
 Business Code: 6HK70
 SIC: Not reported
 Permit Expiration: Not reported
 Owner: TEST AMERICA DRILLING CORP
 2nd Name: Not reported
 Mailing Address: 3620 KURTZ ST
 Mailing City,St,Zip: SAN DIEGO, CA 92110
 Map Code/Business Plan on File: Not reported
 Corporate Code: Not reported
 Fire Dept District: San Diego
 Census Tract Number: 65.00
 EPA ID: CAL000223949
 Gas Station: Not reported
 Inspection Date: 02/07/07
 Reinspection Date: Not reported
 Inspector Name: JPEARSON
 Violation Notice Issued: Not reported
 Facility Contact: MANUEL MARGUEZ
 Delinquent Flag: Not Delinquent
 Last Update: 08/30/10
 Last Delinquent Letter: Not reported
 Delinquent Comment: Not reported
 Last Letter Type: Not reported
 Property Owner: PETERS GLORIA J TR
 Property Address: P O BOX 60754
 Property City,St,Zip: SAN DIEGO, CA 92166
 Tank Owner: Not reported
 Tank Address: Not reported
 Tank City,St,Zip: Not reported
 Business Plan Acceptance Date: Not reported
 Reinspection Date Y2K Compatible: Not reported
 Facility Phone: 619-686-5800

HMMD DISCLOSURE INVENTORY:

Item Number: Not reported
 Chemical Name: Not reported
 Case Number: Not reported
 Quantity Stored At One Time: Not reported

MAP FINDINGS

Map ID
 Direction
 Distance
 Distance (ft.)Site

EDR ID Number

Database(s) EPA ID Number

WEST HAZMAT DRILLING CORP (Continued)

S104750060

Quantity Stored at One Time: Not reported
 Annual Quantity String: Not reported
 Annual Quantity String: Not reported
 Measurement Units: Not reported
 Carcinogen: No
 1st Hazard Category: Not reported
 2nd Hazard Category: Not reported

HMMD UNDERGROUND TANKS:

Tank Number: T001
 Tank ID Number: AT2285
 Waste or Product: 550
 Tank Contents: Not reported

HMMD VIOLATIONS:

Inspection Date: 04/03/00
 Waste Code: Not reported
 Occurrences: Not reported
 Item Number: 9955

Inspection Date: 04/03/00
 Waste Code: Not reported
 Occurrences: Not reported
 Item Number: 9956

Inspection Date: 02/07/07
 Waste Code: Not reported
 Occurrences: Not reported
 Item Number: 0549

Inspection Date: 02/07/07
 Waste Code: Not reported
 Occurrences: Not reported
 Item Number: 0550

Inspection Date: 02/07/07
 Waste Code: Not reported
 Occurrences: Not reported
 Item Number: 0551

Inspection Date: 02/07/07
 Waste Code: Not reported
 Occurrences: Not reported
 Item Number: 0552

Inspection Date: 08/27/01
 Waste Code: Not reported
 Occurrences: Not reported
 Item Number: 4752

Inspection Date: 08/27/01
 Waste Code: Not reported
 Occurrences: Not reported
 Item Number: 4753

Inspection Date: 08/27/01

MAP FINDINGS

Map ID
 Direction
 Distance
 Distance (ft.)Site

EDR ID Number
 EPA ID Number

Database(s)

WEST HAZMAT DRILLING CORP (Continued)

S104750060

Waste Code: Not reported
 Occurrences: Not reported
 Item Number: 4754

Inspection Date: 01/14/99
 Waste Code: Not reported
 Occurrences: Not reported
 Item Number: 6694

HMMD WASTE STREAMS:

Inspection Date: Not reported
 Waste Item #: Not reported
 Waste Code: Not reported
 Waste Name: Not reported
 Qnty at Inspection: Not reported
 Quantity String: Not reported
 Annual Qty: Not reported
 Annual Qty String: Not reported
 Measurement Unit: Not reported
 Treatment Method: Not reported
 Storage Method: Not reported
 Haz Waste Hauler: Not reported
 Waste Desc: Not reported
 Carcinogen: No

41

**SAFEMART STEEL & SCAFFOLDING
 3620 KURTZ ST
 SAN DIEGO, CA 92110**

**HIST UST U001572860
 SWEEPS UST N/A**

HIST UST:

Region: STATE
 Facility ID: 00000068818
 Facility Type: Other
 Other Type: SCAFFOLDING
 Total Tanks: 0001
 Contact Name: PATRICK E. PAYNE
 Telephone: 6192992001
 Owner Name: FRIGGIE INTERNATIONAL
 Owner Address: 1000 VIRGINIA CENTER PARKWAY
 Owner City,St,Zip: RICHMOND, VA 23295

Tank Num: 001
 Container Num: 1
 Year Installed: Not reported
 Tank Capacity: 00000500
 Tank Used for: WASTE
 Type of Fuel: 3
 Tank Construction: Unkown centimeters
 Leak Detection: Stock Inventor

SWEEPS UST:

Status: Not reported
 Comp Number: 22854
 Number: Not reported
 Board Of Equalization: Not reported
 Ref Date: Not reported

MAP FINDINGS

Map ID
 Direction
 Distance
 Distance (ft.)Site

EDR ID Number
 EPA ID Number

Database(s)

SAFeway STEEL & SCAFFOLDING (Continued)

U001572860

Act Date: Not reported
 Created Date: Not reported
 Tank Status: Not reported
 Owner Tank Id: Not reported
 Swrcb Tank Id: 37-000-022854-000001
 Actv Date: Not reported
 Capacity: 550
 Tank Use: M.V. FUEL
 Stg: PRODUCT
 Content: LEADED
 Number Of Tanks: 1

42

**JACOBS WOODWORKS
 3403 HANCOCK ST
 SAN DIEGO, CA 92110**

**HAZNET S108209890
 N/A**

HAZNET:

Gepaid: CAL000274502
 Contact: STAN JACOBS
 Telephone: 6192933702
 Facility Addr2: Not reported
 Mailing Name: Not reported
 Mailing Address: 3403 HANCOCK ST
 Mailing City,St,Zip: SAN DIEGO, CA 92110
 Gen County: San Diego
 TSD EPA ID: CAD044429835
 TSD County: Los Angeles
 Waste Category: Off-specification, aged, or surplus organics
 Disposal Method: Recycler
 Tons: 0.18
 Facility County: Not reported

Gepaid: CAL000274502
 Contact: STAN JACOBS
 Telephone: 6192933702
 Facility Addr2: Not reported
 Mailing Name: Not reported
 Mailing Address: 3403 HANCOCK ST
 Mailing City,St,Zip: SAN DIEGO, CA 92110
 Gen County: San Diego
 TSD EPA ID: CAD044429835
 TSD County: Los Angeles
 Waste Category: Off-specification, aged, or surplus organics
 Disposal Method: Recycler
 Tons: 0.18
 Facility County: Not reported

Gepaid: CAL000274502
 Contact: STAN JACOBS
 Telephone: 6192933702
 Facility Addr2: Not reported
 Mailing Name: Not reported
 Mailing Address: 3403 HANCOCK ST
 Mailing City,St,Zip: SAN DIEGO, CA 92110
 Gen County: San Diego
 TSD EPA ID: CAD044429835
 TSD County: Los Angeles
 Waste Category: Off-specification, aged, or surplus organics

MAP FINDINGS

Map ID
 Direction
 Distance
 Distance (ft.)Site

EDR ID Number
 EPA ID Number

Database(s)

JACOBS WOODWORKS (Continued)

S108209890

Disposal Method: Disposal, Other
 Tons: 0.1
 Facility County: San Diego

 Gepaid: CAL000274502
 Contact: STAN JACOBS
 Telephone: 6192933702
 Facility Addr2: Not reported
 Mailing Name: Not reported
 Mailing Address: 3403 HANCOCK ST
 Mailing City,St,Zip: SAN DIEGO, CA 921100000
 Gen County: San Diego
 TSD EPA ID: CAD008252405
 TSD County: Los Angeles
 Waste Category: Unspecified solvent mixture Waste
 Disposal Method: H061
 Tons: 0.216
 Facility County: San Diego

Gepaid: CAL000274502
 Contact: STAN JACOBS
 Telephone: 6192933702
 Facility Addr2: Not reported
 Mailing Name: Not reported
 Mailing Address: 3403 HANCOCK ST
 Mailing City,St,Zip: SAN DIEGO, CA 92110
 Gen County: San Diego
 TSD EPA ID: CAD044429835
 TSD County: Los Angeles
 Waste Category: Off-specification, aged, or surplus organics
 Disposal Method: H141
 Tons: 0.09
 Facility County: San Diego

[Click this hyperlink](#) while viewing on your computer to access
 3 additional CA_HAZNET: record(s) in the EDR Site Report.

42

**LA FRANCE SPECIALTIES
 3417 HANCOCK ST
 SAN DIEGO, CA 92110**

**San Diego Co. HMMD
 HAZNET**

**S102363260
 N/A**

San Diego Co. HMMD:
 Facility ID: 117135
 Inactive Indicator: Active
 Business Code: 6HK18
 SIC: Not reported
 Permit Expiration: Not reported
 Owner: LA FRANCE, TIMOTHY FRANK
 2nd Name: Not reported
 Mailing Address: P.O. BOX 87933
 Mailing City,St,Zip: SAN DIEGO, CA 92138
 Map Code/Business Plan on File: Not reported
 Corporate Code: Not reported
 Fire Dept District: San Diego
 Census Tract Number: 65.00
 EPA ID: CAL000125538
 Gas Station: Not reported
 Inspection Date: 08/11/03

MAP FINDINGS

Map ID
 Direction
 Distance
 Distance (ft.)Site

EDR ID Number
 EPA ID Number

Database(s)

LA FRANCE SPECIALTIES (Continued)

S102363260

Reinspection Date: Not reported
 Inspector Name: PFRIEDMA
 Violation Notice Issued: Not reported
 Facility Contact: JULIA LA FRANCE
 Delinquent Flag: Not Delinquent
 Last Update: 08/30/10
 Last Delinquent Letter: Not reported
 Delinquent Comment: Not reported
 Last Letter Type: Not reported
 Property Owner: KENTON PROPERTIES L L C
 Property Address: P O BOX 80308
 Property City,St,Zip: SAN DIEGO, CA 92138
 Tank Owner: Not reported
 Tank Address: Not reported
 Tank City,St,Zip: Not reported
 Business Plan Acceptance Date: Not reported
 Reinspection Date Y2K Compatible: Not reported
 Facility Phone: 619-293-3373

HMMD DISCLOSURE INVENTORY:

Item Number: Not reported
 Chemical Name: Not reported
 Case Number: Not reported
 Quantity Stored At One Time: Not reported
 Quantity Stored at One Time: Not reported
 Annual Quantity String: Not reported
 Annual Quantity String: Not reported
 Measurement Units: Not reported
 Carcinogen: No
 1st Hazard Category: Not reported
 2nd Hazard Category: Not reported

HMMD UNDERGROUND TANKS:

Tank Number: Not reported
 Tank ID Number: Not reported
 Waste or Product: Not reported
 Tank Contents: Not reported

HMMD VIOLATIONS:

Inspection Date: 08/19/98
 Waste Code: Not reported
 Occurrences: Not reported
 Item Number: 2812

Inspection Date: 08/19/98
 Waste Code: Not reported
 Occurrences: Not reported
 Item Number: 2813

Inspection Date: 08/19/98
 Waste Code: Not reported
 Occurrences: Not reported
 Item Number: 2814

Inspection Date: 08/19/98
 Waste Code: Not reported
 Occurrences: Not reported

MAP FINDINGS

Map ID
 Direction
 Distance
 Distance (ft.)Site

EDR ID Number

Database(s) EPA ID Number

LA FRANCE SPECIALTIES (Continued)

S102363260

Item Number: 2815

 Inspection Date: 08/19/98
 Waste Code: Not reported
 Occurrences: Not reported
 Item Number: 2816

HMMD WASTE STREAMS:

Inspection Date: Not reported
 Waste Item #: Not reported
 Waste Code: Not reported
 Waste Name: Not reported
 Qnty at Inspection: Not reported
 Quantity String: Not reported
 Annual Qty: Not reported
 Annual Qty String: Not reported
 Measurement Unit: Not reported
 Treatment Method: Not reported
 Storage Method: Not reported
 Haz Waste Hauler: Not reported
 Waste Desc: Not reported
 Carcinogen: No

HAZNET:

Gepaid: CAL000125538
 Contact: LA FRANCE T F
 Telephone: 6192933373
 Facility Addr2: Not reported
 Mailing Name: Not reported
 Mailing Address: PO BOX 87933
 Mailing City,St,Zip: SAN DIEGO, CA 921387933
 Gen County: San Diego
 TSD EPA ID: CAT080013352
 TSD County: Los Angeles
 Waste Category: Unspecified aqueous solution
 Disposal Method: Recycler
 Tons: .1668
 Facility County: San Diego

Gepaid: CAL000125538
 Contact: TF LA FRANCE
 Telephone: 6192933373
 Facility Addr2: Not reported
 Mailing Name: Not reported
 Mailing Address: PO BOX 87933
 Mailing City,St,Zip: SAN DIEGO, CA 921387933
 Gen County: San Diego
 TSD EPA ID: Not reported
 TSD County: Los Angeles
 Waste Category: Unspecified aqueous solution
 Disposal Method: Recycler
 Tons: 0.22
 Facility County: Not reported

Gepaid: CAL000125538

MAP FINDINGS

Map ID
 Direction
 Distance
 Distance (ft.)Site

EDR ID Number
 EPA ID Number

Database(s)

LA FRANCE SPECIALTIES (Continued)

S102363260

Contact: LA FRANCE T F
 Telephone: 6192933373
 Facility Addr2: Not reported
 Mailing Name: Not reported
 Mailing Address: PO BOX 87933
 Mailing City,St,Zip: SAN DIEGO, CA 921387933
 Gen County: San Diego
 TSD EPA ID: CAT080013352
 TSD County: Los Angeles
 Waste Category: Unspecified aqueous solution
 Disposal Method: Recycler
 Tons: 0.4169
 Facility County: San Diego

Gepaid: CAL000125538
 Contact: TF LA FRANCE
 Telephone: 6192933373
 Facility Addr2: Not reported
 Mailing Name: Not reported
 Mailing Address: PO BOX 87933
 Mailing City,St,Zip: SAN DIEGO, CA 921387933
 Gen County: San Diego
 TSD EPA ID: CAT080013352
 TSD County: Los Angeles
 Waste Category: Unspecified aqueous solution
 Disposal Method: Recycler
 Tons: 0.22
 Facility County: Not reported

42

**RSVP EXOTIC IMPORTS
 3417 HANCOCK ST
 SAN DIEGO, CA 92110**

**RCRA-SQG 1000344495
 FINDS CAD981395304**

RCRA-SQG:

Date form received by agency: 04/09/1986
 Facility name: RSVP EXOTIC IMPORTS
 Facility address: 3417 HANCOCK ST
 SAN DIEGO, CA 92110
 EPA ID: CAD981395304
 Mailing address: HANCOCK ST
 SAN DIEGO, CA 92110
 Contact: ENVIRONMENTAL MANAGER
 Contact address: 3417 HANCOCK ST
 SAN DIEGO, CA 92110
 Contact country: US
 Contact telephone: (619) 295-8848
 Contact email: Not reported
 EPA Region: 09
 Classification: Small Small Quantity Generator
 Description: Handler: generates more than 100 and less than 1000 kg of hazardous waste during any calendar month and accumulates less than 6000 kg of hazardous waste at any time; or generates 100 kg or less of hazardous waste during any calendar month, and accumulates more than 1000 kg of hazardous waste at any time

Owner/Operator Summary:

Owner/operator name: WILCOX, SPAR

MAP FINDINGS

Map ID
 Direction
 Distance
 Distance (ft.)Site

EDR ID Number
 EPA ID Number

Database(s)

RSVP EXOTIC IMPORTS (Continued)

1000344495

Owner/operator address: NOT REQUIRED
 NOT REQUIRED, ME 99999
 Owner/operator country: Not reported
 Owner/operator telephone: (415) 555-1212
 Legal status: Private
 Owner/Operator Type: Owner
 Owner/Op start date: Not reported
 Owner/Op end date: Not reported

Owner/operator name: NOT REQUIRED
 Owner/operator address: NOT REQUIRED
 NOT REQUIRED, ME 99999
 Owner/operator country: Not reported
 Owner/operator telephone: (415) 555-1212
 Legal status: Private
 Owner/Operator Type: Operator
 Owner/Op start date: Not reported
 Owner/Op end date: Not reported

Handler Activities Summary:

U.S. importer of hazardous waste: No
 Mixed waste (haz. and radioactive): Unknown
 Recycler of hazardous waste: No
 Transporter of hazardous waste: No
 Treater, storer or disposer of HW: No
 Underground injection activity: No
 On-site burner exemption: No
 Furnace exemption: No
 Used oil fuel burner: No
 Used oil processor: No
 User oil refiner: No
 Used oil fuel marketer to burner: No
 Used oil Specification marketer: No
 Used oil transfer facility: No
 Used oil transporter: No
 Off-site waste receiver: Verified to be non-commercial

Violation Status: No violations found

FINDS:

Registry ID: 110002692729

Environmental Interest/Information System

RCRAInfo is a national information system that supports the Resource Conservation and Recovery Act (RCRA) program through the tracking of events and activities related to facilities that generate, transport, and treat, store, or dispose of hazardous waste. RCRAInfo allows RCRA program staff to track the notification, permit, compliance, and corrective action activities required under RCRA.

MAP FINDINGS

Map ID			EDR ID Number
Direction			
Distance			
Distance (ft.)Site		Database(s)	EPA ID Number

42	IMPACT PACKAGING	HAZNET	S108209344
	3425 HANCOCK ST		N/A
	SAN DIEGO, CA 92110		

HAZNET:

Gepaid:	CAL000282401
Contact:	CHRIS BROWN
Telephone:	6192601262
Facility Addr2:	Not reported
Mailing Name:	Not reported
Mailing Address:	3425 HANCOCK ST
Mailing City,St,Zip:	SAN DIEGO, CA 92110
Gen County:	San Diego
TSD EPA ID:	CAT080033681
TSD County:	Los Angeles
Waste Category:	Unspecified organic liquid mixture
Disposal Method:	Recycler
Tons:	0.22
Facility County:	Not reported

Gepaid:	CAL000282401
Contact:	CHRIS BROWN
Telephone:	6192601262
Facility Addr2:	Not reported
Mailing Name:	Not reported
Mailing Address:	3425 HANCOCK ST
Mailing City,St,Zip:	SAN DIEGO, CA 92110
Gen County:	San Diego
TSD EPA ID:	CAT080033681
TSD County:	Los Angeles
Waste Category:	Unspecified organic liquid mixture
Disposal Method:	Recycler
Tons:	0.22
Facility County:	Not reported

42	KOALA ARTS INC	San Diego Co. HMMD	S104746577
	3425 HANCOCK ST	EMI	N/A
	SAN DIEGO, CA 92110		

San Diego Co. HMMD:

Facility ID:	108366
Inactive Indicator:	Active
Business Code:	6HK55
SIC:	Not reported
Permit Expiration:	Not reported
Owner:	KEN KLEMPAN
2nd Name:	Not reported
Mailing Address:	3425 HANCOCK ST
Mailing City,St,Zip:	SAN DIEGO, CA 92110
Map Code/Business Plan on File:	Not reported
Corporate Code:	Not reported
Fire Dept District:	San Diego
Census Tract Number:	65.00
EPA ID:	CAL00009042
Gas Station:	Not reported
Inspection Date:	08/22/01
Reinspection Date:	Not reported
Inspector Name:	LEGACY
Violation Notice Issued:	Not reported
Facility Contact:	JIM KLEMPAN

MAP FINDINGS

Map ID
 Direction
 Distance
 Distance (ft.)Site

EDR ID Number
 EPA ID Number

Database(s)

KOALA ARTS INC (Continued)

S104746577

Delinquent Flag: Not Delinquent
 Last Update: 08/30/10
 Last Delinquent Letter: Not reported
 Delinquent Comment: Not reported
 Last Letter Type: Not reported
 Property Owner: KLEMPAN FAMILY TRUST 08-06-97
 Property Address: 3639 MIDWAY DR B254
 Property City,St,Zip: SAN DIEGO, CA 92110
 Tank Owner: Not reported
 Tank Address: Not reported
 Tank City,St,Zip: Not reported
 Business Plan Acceptance Date: Not reported
 Reinspection Date Y2K Compatible: Not reported
 Facility Phone: 619-692-9400

HMMD DISCLOSURE INVENTORY:

Item Number: Not reported
 Chemical Name: Not reported
 Case Number: Not reported
 Quantity Stored At One Time: Not reported
 Quantity Stored at One Time: Not reported
 Annual Quantity String: Not reported
 Annual Quantity String: Not reported
 Measurement Units: Not reported
 Carcinogen: No
 1st Hazard Category: Not reported
 2nd Hazard Category: Not reported

HMMD UNDERGROUND TANKS:

Tank Number: Not reported
 Tank ID Number: Not reported
 Waste or Product: Not reported
 Tank Contents: Not reported

HMMD VIOLATIONS:

Inspection Date: 12/17/98
 Waste Code: Not reported
 Occurrences: Not reported
 Item Number: 6142

HMMD WASTE STREAMS:

Inspection Date: Not reported
 Waste Item #: Not reported
 Waste Code: Not reported
 Waste Name: Not reported
 Qnty at Inspection: Not reported
 Quantity String: Not reported
 Annual Qty: Not reported
 Annual Qty String: Not reported
 Measurement Unit: Not reported
 Treatment Method: Not reported
 Storage Method: Not reported
 Haz Waste Hauler: Not reported
 Waste Desc: Not reported
 Carcinogen: No

MAP FINDINGS

Map ID
 Direction
 Distance
 Distance (ft.)Site

EDR ID Number
 EPA ID Number

Database(s)

KOALA ARTS INC (Continued)

S104746577

EMI:

Year: 2000
 County Code: 37
 Air Basin: SD
 Facility ID: 3169
 Air District Name: SD
 SIC Code: 7336
 Air District Name: SAN DIEGO COUNTY APCD
 Community Health Air Pollution Info System: Not reported
 Consolidated Emission Reporting Rule: Not reported
 Total Organic Hydrocarbon Gases Tons/Yr: 1
 Reactive Organic Gases Tons/Yr: 1
 Carbon Monoxide Emissions Tons/Yr: 0
 NOX - Oxides of Nitrogen Tons/Yr: 0
 SOX - Oxides of Sulphur Tons/Yr: 0
 Particulate Matter Tons/Yr: 0
 Part. Matter 10 Micrometers & Smlr Tons/Yr: 0

42

**KOALA ARTS
 3425 HANCOCK
 SAN DIEGO, CA 92110**

**HAZNET S102861460
 N/A**

HAZNET:

Gepaid: CAL000009042
 Contact: KEN KLEMPEN
 Telephone: 0000000000
 Facility Addr2: Not reported
 Mailing Name: Not reported
 Mailing Address: 3425 HANCOCK ST
 Mailing City,St,Zip: SAN DIEGO, CA 921104307
 Gen County: San Diego
 TSD EPA ID: CAT000613976
 TSD County: Orange
 Waste Category: Liquids with halogenated organic compounds > 1000 mg/l
 Disposal Method: Transfer Station
 Tons: .0917
 Facility County: San Diego

Gepaid: CAL000009042
 Contact: KEN KLEMPEN
 Telephone: 0000000000
 Facility Addr2: Not reported
 Mailing Name: Not reported
 Mailing Address: 3425 HANCOCK ST
 Mailing City,St,Zip: SAN DIEGO, CA 921104307
 Gen County: San Diego
 TSD EPA ID: CAT000613976
 TSD County: Orange
 Waste Category: Photochemicals/photoprocessing waste
 Disposal Method: Transfer Station
 Tons: .0834
 Facility County: San Diego

MAP FINDINGS

Map ID			EDR ID Number
Direction			
Distance			
Distance (ft.)	Site	Database(s)	EPA ID Number

42	MIDNIGHT AUTO REPAIR 3420 HANCOCK ST SAN DIEGO, CA 92110	San Diego Co. HMMMD	S104746707 N/A
-----------	---	----------------------------	---------------------------

San Diego Co. HMMMD:

Facility ID:	109063
Inactive Indicator:	Active
Business Code:	Not reported
SIC:	Not reported
Permit Expiration:	Not reported
Owner:	MIDNIGHT AUTO REPAIR
2nd Name:	Not reported
Mailing Address:	2985 K ST
Mailing City, St, Zip:	SAN DIEGO, CA 92102
Map Code/Business Plan on File:	Not reported
Corporate Code:	Not reported
Fire Dept District:	San Diego
Census Tract Number:	65.00
EPA ID:	Not reported
Gas Station:	Not reported
Inspection Date:	01/16/87
Reinspection Date:	Not reported
Inspector Name:	LEGACY
Violation Notice Issued:	Not reported
Facility Contact:	GARFIELD COOPER
Delinquent Flag:	Not Delinquent
Last Update:	08/30/10
Last Delinquent Letter:	Not reported
Delinquent Comment:	Not reported
Last Letter Type:	Not reported
Property Owner:	CALDERON FAMILY BYPASS TRUST B
Property Address:	3200 2ND AVE
Property City, St, Zip:	SAN DIEGO, CA 92103
Tank Owner:	Not reported
Tank Address:	Not reported
Tank City, St, Zip:	Not reported
Business Plan Acceptance Date:	Not reported
Reinspection Date Y2K Compatible:	Not reported
Facility Phone:	619-295-2155

HMMD DISCLOSURE INVENTORY:

Item Number:	Not reported
Chemical Name:	Not reported
Case Number:	Not reported
Quantity Stored At One Time:	Not reported
Quantity Stored at One Time:	Not reported
Annual Quantity String:	Not reported
Annual Quantity String:	Not reported
Measurement Units:	Not reported
Carcinogen:	No
1st Hazard Category:	Not reported
2nd Hazard Category:	Not reported

HMMD UNDERGROUND TANKS:

Tank Number:	Not reported
Tank ID Number:	Not reported
Waste or Product:	Not reported
Tank Contents:	Not reported

MAP FINDINGS

Map ID
 Direction
 Distance
 Distance (ft.)Site

EDR ID Number
 EPA ID Number

Database(s)

MIDNIGHT AUTO REPAIR (Continued)

S104746707

HMMD VIOLATIONS:

Inspection Date: Not reported
 Waste Code: Not reported
 Occurrences: Not reported
 Item Number: Not reported

HMMD WASTE STREAMS:

Inspection Date: Not reported
 Waste Item #: Not reported
 Waste Code: Not reported
 Waste Name: Not reported
 Qnty at Inspection: Not reported
 Quantity String: Not reported
 Annual Qty: Not reported
 Annual Qty String: Not reported
 Measurement Unit: Not reported
 Treatment Method: Not reported
 Storage Method: Not reported
 Haz Waste Hauler: Not reported
 Waste Desc: Not reported
 Carcinogen: No

42

**AUTO BEAUTY PRODUCTS
 3455 HANCOCK ST
 SAN DIEGO, CA 92110**

**San Diego Co. HMMD S104750869
 N/A**

San Diego Co. HMMD:

Facility ID: 125994
 Inactive Indicator: Active
 Business Code: 6HK68
 SIC: Not reported
 Permit Expiration: Not reported
 Owner: C A CARVER
 2nd Name: Not reported
 Mailing Address: 3570 HANCOCK ST
 Mailing City,St,Zip: SAN DIEGO, CA 92110
 Map Code/Business Plan on File: Not reported
 Corporate Code: Not reported
 Fire Dept District: San Diego
 Census Tract Number: 65.00
 EPA ID: Not reported
 Gas Station: Not reported
 Inspection Date: 08/24/04
 Reinspection Date: Not reported
 Inspector Name: PFRIEDMA
 Violation Notice Issued: Not reported
 Facility Contact: CHUCK CARVER
 Delinquent Flag: Not Delinquent
 Last Update: 08/30/10
 Last Delinquent Letter: Not reported
 Delinquent Comment: Not reported
 Last Letter Type: Not reported
 Property Owner: SCHREFFLER KIRK D LIVING TRUST
 Property Address: 4886 MUIR AVE
 Property City,St,Zip: SAN DIEGO, CA 92107
 Tank Owner: Not reported

MAP FINDINGS

Map ID
Direction
Distance
Distance (ft.)Site

EDR ID Number
EPA ID Number

Database(s)

AUTO BEAUTY PRODUCTS (Continued)

S104750869

Tank Address: Not reported
Tank City,St,Zip: Not reported
Business Plan Acceptance Date: Not reported
Reinspection Date Y2K Compatible: Not reported
Facility Phone: 619-296-7333

HMMD DISCLOSURE INVENTORY:

Item Number: Not reported
Chemical Name: Not reported
Case Number: Not reported
Quantity Stored At One Time: Not reported
Quantity Stored at One Time: Not reported
Annual Quantity String: Not reported
Annual Quantity String: Not reported
Measurement Units: Not reported
Carcinogen: No
1st Hazard Category: Not reported
2nd Hazard Category: Not reported

HMMD UNDERGROUND TANKS:

Tank Number: Not reported
Tank ID Number: Not reported
Waste or Product: Not reported
Tank Contents: Not reported

HMMD VIOLATIONS:

Inspection Date: Not reported
Waste Code: Not reported
Occurrences: Not reported
Item Number: Not reported

HMMD WASTE STREAMS:

Inspection Date: Not reported
Waste Item #: Not reported
Waste Code: Not reported
Waste Name: Not reported
Qty at Inspection: Not reported
Quantity String: Not reported
Annual Qty: Not reported
Annual Qty String: Not reported
Measurement Unit: Not reported
Treatment Method: Not reported
Storage Method: Not reported
Haz Waste Hauler: Not reported
Waste Desc: Not reported
Carcinogen: No

MAP FINDINGS

Map ID		EDR ID Number
Direction		
Distance		
Distance (ft.)	Site	Database(s) EPA ID Number

42	GOLDEN BOY PIES 3465 HANCOCK ST SAN DIEGO, CA 92110	HIST CORTESE LUST SWEEPS UST San Diego Co. HMMD SAN DIEGO CO. SAM	S100731965 N/A
----	--	--	---------------------------------

CORTESE:

Region:	CORTESE
Facility County Code:	37
Reg By:	LTNKA
Reg Id:	9UT1678

LUST:

Region:	STATE
Global Id:	T0607300494
Latitude:	32.756107
Longitude:	-117.208746
Case Type:	LUST Cleanup Site
Status:	Completed - Case Closed
Status Date:	1990-10-26 00:00:00
Lead Agency:	SAN DIEGO COUNTY LOP
Case Worker:	AN
Local Agency:	Not reported
RB Case Number:	9UT1678
LOC Case Number:	H21146-001
File Location:	Local Agency
Potential Media Affect:	Soil
Potential Contaminants of Concern:	Gasoline
Site History:	Not reported

[Click here to access the California GeoTracker records for this facility:](#)

LUST REG 9:

Region:	9
Status:	Case Closed
Case Number:	9UT1678
Local Case:	H21146-001
Substance:	Unleaded Gasoline
Qty Leaked:	0
Abate Method:	No Action Required - incident is minor, requiring no remedial action
Local Agency:	San Diego
How Found:	Tank Closure
How Stopped:	Close Tank
Source:	Tank
Cause:	Corrosion
Lead Agency:	Local Agency
Case Type:	Other ground water affected
Date Found:	04/05/1990
Date Stopped:	04/05/1990
Confirm Date:	04/05/1990
Submit Workplan:	Not reported
Prelim Assess:	/ /
Desc Pollution:	Not reported
Remed Plan:	/ /
Remed Action:	Not reported
Began Monitor:	Not reported
Release Date:	04/05/1990
Enforce Date:	Not reported

MAP FINDINGS

Map ID
 Direction
 Distance
 Distance (ft.)Site

EDR ID Number
 EPA ID Number

Database(s)

GOLDEN BOY PIES (Continued)

S100731965

Closed Date: 10/26/90
 Enforce Type: Not reported
 Pilot Program: LOP
 Basin Number: 908.21
 GW Depth: Not reported
 Beneficial Use: No Beneficial groundwater use
 NPDES Number: Not reported
 Priority: Low priority. Priority ranking can change over time.
 File Dispn: File discarded, case closed
 Interim Remedial Actions: Yes
 Cleanup and Abatement order Number: Not reported
 Waste Discharge Requirement Number: Not reported

SWEEPS UST:

Status: A
 Comp Number: 21146
 Number: 9
 Board Of Equalization: Not reported
 Ref Date: Not reported
 Act Date: 06-26-92
 Created Date: 02-29-88
 Tank Status: A
 Owner Tank Id: Not reported
 Swrcb Tank Id: 37-000-021146-000001
 Actv Date: Not reported
 Capacity: 2000
 Tank Use: M.V. FUEL
 Stg: P
 Content: REG UNLEADED
 Number Of Tanks: 1

San Diego Co. HMMMD:

Facility ID: 121146
 Inactive Indicator: Active
 Business Code: Not reported
 SIC: Not reported
 Permit Expiration: Not reported
 Owner: GOLDEN BOY PIES OF SAN DIEGO
 2nd Name: Not reported
 Mailing Address: 3465 HANCOCK ST
 Mailing City, St, Zip: SAN DIEGO, CA 92110
 Map Code/Business Plan on File: Not reported
 Corporate Code: Not reported
 Fire Dept District: Not reported
 Census Tract Number: 65.00
 EPA ID: Not reported
 Gas Station: Not reported
 Inspection Date: 11/16/89
 Reinspection Date: Not reported
 Inspector Name: LEGACY
 Violation Notice Issued: Not reported
 Facility Contact: Not reported
 Delinquent Flag: Not Delinquent
 Last Update: 08/30/10
 Last Delinquent Letter: Not reported
 Delinquent Comment: Not reported

MAP FINDINGS

Map ID
 Direction
 Distance
 Distance (ft.)Site

EDR ID Number
 EPA ID Number

Database(s)

GOLDEN BOY PIES (Continued)

S100731965

Last Letter Type: Not reported
 Property Owner: VOGAN PROPERTIES L L C
 Property Address: 3465 HANCOCK ST
 Property City,St,Zip: SAN DIEGO, CA 92110
 Tank Owner: SINNER BROTHERS INC
 Tank Address: 3455 HANCOCK ST
 Tank City,St,Zip: San Diego, CA 92110
 Business Plan Acceptance Date: Not reported
 Reinspection Date Y2K Compatible: Not reported
 Facility Phone: 619-293-7400

HMMD DISCLOSURE INVENTORY:

Item Number: Not reported
 Chemical Name: Not reported
 Case Number: Not reported
 Quantity Stored At One Time: Not reported
 Quantity Stored at One Time: Not reported
 Annual Quantity String: Not reported
 Annual Quantity String: Not reported
 Measurement Units: Not reported
 Carcinogen: No
 1st Hazard Category: Not reported
 2nd Hazard Category: Not reported

HMMD UNDERGROUND TANKS:

Tank Number: T001
 Tank ID Number: AT 1863
 Waste or Product: 2000
 Tank Contents: Not reported

HMMD VIOLATIONS:

Inspection Date: 11/16/89
 Waste Code: Not reported
 Occurrences: Not reported
 Item Number: 3222

Inspection Date: 11/16/89
 Waste Code: Not reported
 Occurrences: Not reported
 Item Number: 3223

HMMD WASTE STREAMS:

Inspection Date: Not reported
 Waste Item #: Not reported
 Waste Code: Not reported
 Waste Name: Not reported
 Qnty at Inspection: Not reported
 Quantity String: Not reported
 Annual Qty: Not reported
 Annual Qty String: Not reported
 Measurement Unit: Not reported
 Treatment Method: Not reported
 Storage Method: Not reported
 Haz Waste Hauler: Not reported
 Waste Desc: Not reported
 Carcinogen: No

MAP FINDINGS

Map ID
 Direction
 Distance
 Distance (ft.)Site

EDR ID Number
 EPA ID Number

Database(s)

GOLDEN BOY PIES (Continued)

S100731965

SAN DIEGO CO. SAM:

Case Number: H21146-001
 Agency: DEH Site Assessment & Mitigation
Funding: LOP - State Fund
 FType: Soils Only
 FStatus: 9
 Date: 10/26/1990
 Date Began: 4/5/1990

**42 XTERMITE INC
 3477 HANCOCK ST STE A
 SAN DIEGO, CA 92110**

**FINDS 1005629547
 HAZNET N/A**

FINDS:

Registry ID: 110011464897

Environmental Interest/Information System

NCDB (National Compliance Data Base) supports implementation of the Federal Insecticide, Fungicide, and Rodenticide Act (FIFRA) and the Toxic Substances Control Act (TSCA). The system tracks inspections in regions and states with cooperative agreements, enforcement actions, and settlements.

HAZNET:

Gepaid: CAP000064964
 Contact: XTERMITE INC
 Telephone: 0000000000
 Facility Addr2: Not reported
 Mailing Name: Not reported
 Mailing Address: 3477 Hancock St Ste A
 Mailing City,St,Zip: SAN DIEGO, CA 921100000
 Gen County: San Diego
 TSD EPA ID: CAD008252405
 TSD County: Los Angeles
 Waste Category: Off-specification, aged, or surplus organics
 Disposal Method: Recycler
 Tons: .2085
 Facility County: San Diego

**42 JENSEN MEAT COMPANY
 3477 HANCOCK ST
 SAN DIEGO, CA 92110**

**HIST CORTESE S102431899
 LUST N/A
 SLIC
 SWEEPS UST
 San Diego Co. HMMD
 SAN DIEGO CO. SAM**

CORTESE:

Region: CORTESE
 Facility County Code: 37
 Reg By: LTNKA
 Reg Id: 9UT2298

MAP FINDINGS

Map ID
 Direction
 Distance
 Distance (ft.)Site

EDR ID Number
 EPA ID Number

Database(s)

JENSEN MEAT COMPANY (Continued)

S102431899

LUST REG 9:

Region: 9
 Status: Case Closed
 Case Number: 9UT229
 Local Case: H04589-001
 Substance: 0
 Qty Leaked: 0
 Abate Method: Not reported
 Local Agency: San Diego
 How Found: Tank Closure
 How Stopped: Close Tank
 Source: Tank
 Cause: Corrosion
 Lead Agency: Local Agency
 Case Type: Soil only
 Date Found: 10/08/1986
 Date Stopped: / /
 Confirm Date: / /
 Submit Workplan: Not reported
 Prelim Assess: / /
 Desc Pollution: Not reported
 Remed Plan: / /
 Remed Action: Not reported
 Began Monitor: Not reported
 Release Date: 10/08/1986
 Enforce Date: Not reported
 Closed Date: 10/22/86
 Enforce Type: Not reported
 Pilot Program: LOP
 Basin Number: 907.11
 GW Depth: >8FT
 Beneficial Use: Not reported
 NPDES Number: Not reported
 Priority: Low priority. Priority ranking can change over time.
 File Disp: File discarded, case closed
 Interim Remedial Actions: Yes
 Cleanup and Abatement order Number: Not reported
 Waste Discharge Requirement Number: Not reported

SLIC:

Region: STATE
Facility Status: Completed - Case Closed
 Status Date: 1986-10-22 00:00:00
 Global Id: T0607301056
 Lead Agency: SAN DIEGO COUNTY LOP
 Lead Agency Case Number: H04589-001
 Latitude: 32.756377
 Longitude: -117.209079
 Case Type: Cleanup Program Site
 Case Worker: VC
 Local Agency: Not reported
 RB Case Number: 9UT229
 File Location: Local Agency
 Potential Media Affected: Not reported
 Potential Contaminants of Concern: Not reported
 Site History: Not reported

MAP FINDINGS

Map ID
 Direction
 Distance
 Distance (ft.)Site

EDR ID Number

Database(s) EPA ID Number

JENSEN MEAT COMPANY (Continued)

S102431899

[Click here to access the California GeoTracker records for this facility:](#)

SWEEPS UST:

Status: A
 Comp Number: 4589
 Number: 9
 Board Of Equalization: 44-022071
 Ref Date: Not reported
 Act Date: 06-26-92
 Created Date: 02-29-88
 Tank Status: Not reported
 Owner Tank Id: Not reported
 Swrcb Tank Id: Not reported
 Actv Date: Not reported
 Capacity: Not reported
 Tank Use: Not reported
 Stg: Not reported
 Content: Not reported
 Number Of Tanks: Not reported

Status: Not reported
 Comp Number: 4589
 Number: Not reported
 Board Of Equalization: 44-022071
 Ref Date: Not reported
 Act Date: Not reported
 Created Date: Not reported
 Tank Status: Not reported
 Owner Tank Id: Not reported
 Swrcb Tank Id: 37-000-004589-000001
 Actv Date: Not reported
 Capacity: 3000
 Tank Use: M.V. FUEL
 Stg: PRODUCT
 Content: LEADED
 Number Of Tanks: 1

San Diego Co. HMMD:

Facility ID: 104589
 Inactive Indicator: Active
 Business Code: 6HK18
 SIC: Not reported
 Permit Expiration: Not reported
 Owner: Not reported
 2nd Name: Not reported
 Mailing Address: Not reported
 Mailing City,St,Zip: Not reported
 Map Code/Business Plan on File: Not reported
 Corporate Code: Not reported
 Fire Dept District: Not reported
 Census Tract Number: 65.00
 EPA ID: Not reported
 Gas Station: Not reported
 Inspection Date: 12/27/99
 Reinspection Date: Not reported

MAP FINDINGS

Map ID
 Direction
 Distance
 Distance (ft.)Site

EDR ID Number
 EPA ID Number

Database(s)

JENSEN MEAT COMPANY (Continued)

S102431899

Inspector Name: LEGACY
 Violation Notice Issued: Not reported
 Facility Contact: Not reported
 Delinquent Flag: Not Delinquent
 Last Update: 08/30/10
 Last Delinquent Letter: Not reported
 Delinquent Comment: Not reported
 Last Letter Type: Not reported
 Property Owner: KURTZ STREET PROPERTIES L L C
 Property Address: 849 ROSECRANS ST
 Property City,St,Zip: SAN DIEGO, CA 92106
 Tank Owner: JENSE MEAT CO
 Tank Address: 3477 HANCOCK ST
 Tank City,St,Zip: San Diego, CA 92110
 Business Plan Acceptance Date: Not reported
 Reinspection Date Y2K Compatible: Not reported
 Facility Phone: Not reported

HMMD DISCLOSURE INVENTORY:

Item Number: Not reported
 Chemical Name: Not reported
 Case Number: Not reported
 Quantity Stored At One Time: Not reported
 Quantity Stored at One Time: Not reported
 Annual Quantity String: Not reported
 Annual Quantity String: Not reported
 Measurement Units: Not reported
 Carcinogen: No
 1st Hazard Category: Not reported
 2nd Hazard Category: Not reported

HMMD UNDERGROUND TANKS:

Tank Number: T001
 Tank ID Number: 001
 Waste or Product: 3000
 Tank Contents: Not reported

HMMD VIOLATIONS:

Inspection Date: Not reported
 Waste Code: Not reported
 Occurrences: Not reported
 Item Number: Not reported

HMMD WASTE STREAMS:

Inspection Date: Not reported
 Waste Item #: Not reported
 Waste Code: Not reported
 Waste Name: Not reported
 Qty at Inspection: Not reported
 Quantity String: Not reported
 Annual Qty: Not reported
 Annual Qty String: Not reported
 Measurement Unit: Not reported
 Treatment Method: Not reported
 Storage Method: Not reported
 Haz Waste Hauler: Not reported

MAP FINDINGS

Map ID
 Direction
 Distance
 Distance (ft.)Site

EDR ID Number
 EPA ID Number

Database(s)

JENSEN MEAT COMPANY (Continued)

S102431899

Waste Desc: Not reported
 Carcinogen: No

SAN DIEGO CO. SAM:

Case Number: H04589-001
 Agency: DEH Site Assessment & Mitigation
Funding: Private - VAP
 FType: Soils Only
 FStatus: 9
 Date: 10/22/1986
 Date Began: 10/13/1986

42

**AIRPORT AUTO BODY & PAINT
 3495 HANCOCK ST
 SAN DIEGO, CA 92110**

San Diego Co. HMMD

**S104748880
 N/A**

San Diego Co. HMMD:

Facility ID: 119201
 Inactive Indicator: Active
 Business Code: Not reported
 SIC: Not reported
 Permit Expiration: Not reported
 Owner: JAMES HART
 2nd Name: Not reported
 Mailing Address: 3495 HANCOCK ST
 Mailing City,St,Zip: SAN DIEGO, CA 92110
 Map Code/Business Plan on File: Not reported
 Corporate Code: Not reported
 Fire Dept District: Not reported
 Census Tract Number: 65.00
 EPA ID: Not reported
 Gas Station: Not reported
 Inspection Date: 12/07/89
 Reinspection Date: Not reported
 Inspector Name: LEGACY
 Violation Notice Issued: Not reported
 Facility Contact: GARY LOTTES/MANAGER
 Delinquent Flag: Not Delinquent
 Last Update: 08/30/10
 Last Delinquent Letter: Not reported
 Delinquent Comment: Not reported
 Last Letter Type: Not reported
 Property Owner: WHITE LORNA TR
 Property Address: 14858 VIA DE LA VALL
 Property City,St,Zip: DEL MAR, CA 92014
 Tank Owner: Not reported
 Tank Address: Not reported
 Tank City,St,Zip: Not reported
 Business Plan Acceptance Date: Not reported
 Reinspection Date Y2K Compatible: Not reported
 Facility Phone: 619-294-9325

HMMD DISCLOSURE INVENTORY:

Item Number: Not reported
 Chemical Name: Not reported
 Case Number: Not reported
 Quantity Stored At One Time: Not reported

MAP FINDINGS

Map ID
 Direction
 Distance
 Distance (ft.)Site

EDR ID Number
 EPA ID Number

Database(s)

AIRPORT AUTO BODY & PAINT (Continued)

S104748880

Quantity Stored at One Time: Not reported
 Annual Quantity String: Not reported
 Annual Quantity String: Not reported
 Measurement Units: Not reported
 Carcinogen: No
 1st Hazard Category: Not reported
 2nd Hazard Category: Not reported

HMMD UNDERGROUND TANKS:

Tank Number: Not reported
 Tank ID Number: Not reported
 Waste or Product: Not reported
 Tank Contents: Not reported

HMMD VIOLATIONS:

Inspection Date: Not reported
 Waste Code: Not reported
 Occurrences: Not reported
 Item Number: Not reported

HMMD WASTE STREAMS:

Inspection Date: Not reported
 Waste Item #: Not reported
 Waste Code: Not reported
 Waste Name: Not reported
 Qnty at Inspection: Not reported
 Quantity String: Not reported
 Annual Qty: Not reported
 Annual Qty String: Not reported
 Measurement Unit: Not reported
 Treatment Method: Not reported
 Storage Method: Not reported
 Haz Waste Hauler: Not reported
 Waste Desc: Not reported
 Carcinogen: No

42

**LA JOLLA MARINE SERVICE
 3501 HANCOCK ST
 SAN DIEGO, CA 92110**

**San Diego Co. HMMD S104752687
 N/A**

San Diego Co. HMMD:

Facility ID: 131301
 Inactive Indicator: Active
 Business Code: 6HK18
 SIC: Not reported
 Permit Expiration: Not reported
 Owner: DON VON
 2nd Name: Not reported
 Mailing Address: 3501 HANCOCK ST
 Mailing City, St, Zip: SAN DIEGO, CA 92110
 Map Code/Business Plan on File: Not reported
 Corporate Code: Not reported
 Fire Dept District: Not reported
 Census Tract Number: 65.00
 EPA ID: CAL000061189

MAP FINDINGS

Map ID
 Direction
 Distance
 Distance (ft.)Site

EDR ID Number
 EPA ID Number

Database(s)

LA JOLLA MARINE SERVICE (Continued)

S104752687

Gas Station: Not reported
 Inspection Date: 06/18/92
 Reinspection Date: Not reported
 Inspector Name: LEGACY
 Violation Notice Issued: Not reported
 Facility Contact: DON VON
 Delinquent Flag: Not Delinquent
 Last Update: 08/30/10
 Last Delinquent Letter: Not reported
 Delinquent Comment: Not reported
 Last Letter Type: Not reported
 Property Owner: MIDWAY-FRONTIER L L C
 Property Address: 2223 AVENIDA DE LA P
 Property City,St,Zip: LA JOLLA, CA 92037
 Tank Owner: Not reported
 Tank Address: Not reported
 Tank City,St,Zip: Not reported
 Business Plan Acceptance Date: Not reported
 Reinspection Date Y2K Compatible: Not reported
 Facility Phone: 619-692-3393

HMMD DISCLOSURE INVENTORY:

Item Number: Not reported
 Chemical Name: Not reported
 Case Number: Not reported
 Quantity Stored At One Time: Not reported
 Quantity Stored at One Time: Not reported
 Annual Quantity String: Not reported
 Annual Quantity String: Not reported
 Measurement Units: Not reported
 Carcinogen: No
 1st Hazard Category: Not reported
 2nd Hazard Category: Not reported

HMMD UNDERGROUND TANKS:

Tank Number: Not reported
 Tank ID Number: Not reported
 Waste or Product: Not reported
 Tank Contents: Not reported

HMMD VIOLATIONS:

Inspection Date: Not reported
 Waste Code: Not reported
 Occurrences: Not reported
 Item Number: Not reported

HMMD WASTE STREAMS:

Inspection Date: Not reported
 Waste Item #: Not reported
 Waste Code: Not reported
 Waste Name: Not reported
 Qnty at Inspection: Not reported
 Quantity String: Not reported
 Annual Qty: Not reported
 Annual Qty String: Not reported
 Measurement Unit: Not reported

MAP FINDINGS

Map ID
 Direction
 Distance
 Distance (ft.)Site

EDR ID Number
 EPA ID Number

Database(s)

LA JOLLA MARINE SERVICE (Continued)

S104752687

Treatment Method: Not reported
 Storage Method: Not reported
 Haz Waste Hauler: Not reported
 Waste Desc: Not reported
 Carcinogen: No

42

**NATIONAL CITY FOUNDRY
 3460 HANCOCK ST
 SAN DIEGO, CA 92110**

**RCRA-SQG 1001022936
 FINDS CAR000002808
 San Diego Co. HMMMD
 HAZNET**

RCRA-SQG:

Date form received by agency: 05/17/1995
 Facility name: NATIONAL CITY FOUNDRY
 Facility address: 3460 HANCOCK ST
 SAN DIEGO, CA 92110
 EPA ID: CAR000002808
 Mailing address: HANCOCK ST
 SAN DIEGO, CA 92110
 Contact: JIM O TOOLE
 Contact address: 3460 HANCOCK ST
 SAN DIEGO, CA 92110
 Contact country: US
 Contact telephone: (619) 298-1795
 Contact email: Not reported
 EPA Region: 09
 Classification: Small Small Quantity Generator
 Description: Handler: generates more than 100 and less than 1000 kg of hazardous waste during any calendar month and accumulates less than 6000 kg of hazardous waste at any time; or generates 100 kg or less of hazardous waste during any calendar month, and accumulates more than 1000 kg of hazardous waste at any time

Owner/Operator Summary:

Owner/operator name: SINNER BROS INC
 Owner/operator address: 3459 HANCOCK ST
 SAN DIEGO, CA 92110
 Owner/operator country: Not reported
 Owner/operator telephone: (619) 296-2405
 Legal status: Private
 Owner/Operator Type: Owner
 Owner/Op start date: Not reported
 Owner/Op end date: Not reported

Handler Activities Summary:

U.S. importer of hazardous waste: No
 Mixed waste (haz. and radioactive): Unknown
 Recycler of hazardous waste: No
 Transporter of hazardous waste: No
 Treater, storer or disposer of HW: No
 Underground injection activity: No
 On-site burner exemption: No
 Furnace exemption: No
 Used oil fuel burner: No
 Used oil processor: No
 User oil refiner: No

MAP FINDINGS

Map ID
 Direction
 Distance
 Distance (ft.)Site

EDR ID Number
 EPA ID Number

Database(s)

NATIONAL CITY FOUNDRY (Continued)

1001022936

Used oil fuel marketer to burner: No
 Used oil Specification marketer: No
 Used oil transfer facility: No
 Used oil transporter: No
 Off-site waste receiver: Verified to be non-commercial

Violation Status: No violations found

FINDS:

Registry ID: 110002906099

Environmental Interest/Information System

RCRAInfo is a national information system that supports the Resource Conservation and Recovery Act (RCRA) program through the tracking of events and activities related to facilities that generate, transport, and treat, store, or dispose of hazardous waste. RCRAInfo allows RCRA program staff to track the notification, permit, compliance, and corrective action activities required under RCRA.

San Diego Co. HMMD:

Facility ID: 135316
 Inactive Indicator: Active
 Business Code: 6HK18
 SIC: Not reported
 Permit Expiration: Not reported
 Owner: SINNER BROS INC
 2nd Name: Not reported
 Mailing Address: 3460 HANCOCK ST
 Mailing City,St,Zip: SAN DIEGO, CA 92110
 Map Code/Business Plan on File: Not reported
 Corporate Code: Not reported
 Fire Dept District: San Diego
 Census Tract Number: 65.00
 EPA ID: CAR000002808
 Gas Station: Not reported
 Inspection Date: 06/30/99
 Reinspection Date: Not reported
 Inspector Name: LEGACY
 Violation Notice Issued: Not reported
 Facility Contact: JAMES O'TOOLE
 Delinquent Flag: Not Delinquent
 Last Update: 08/30/10
 Last Delinquent Letter: Not reported
 Delinquent Comment: Not reported
 Last Letter Type: Not reported
 Property Owner: SINNER BROTHERS INC
 Property Address: 3452 HANCOCK ST
 Property City,St,Zip: SAN DIEGO, CA 92110
 Tank Owner: Not reported
 Tank Address: Not reported
 Tank City,St,Zip: Not reported
 Business Plan Acceptance Date: Not reported
 Reinspection Date Y2K Compatible: Not reported
 Facility Phone: 619-298-1795

MAP FINDINGS

Map ID
 Direction
 Distance
 Distance (ft.)Site

EDR ID Number
 EPA ID Number

Database(s)

NATIONAL CITY FOUNDRY (Continued)

1001022936

HMMD DISCLOSURE INVENTORY:

Item Number:	Not reported
Chemical Name:	Not reported
Case Number:	Not reported
Quantity Stored At One Time:	Not reported
Quantity Stored at One Time:	Not reported
Annual Quantity String:	Not reported
Annual Quantity String:	Not reported
Measurement Units:	Not reported
Carcinogen:	No
1st Hazard Category:	Not reported
2nd Hazard Category:	Not reported

HMMD UNDERGROUND TANKS:

Tank Number:	Not reported
Tank ID Number:	Not reported
Waste or Product:	Not reported
Tank Contents:	Not reported

HMMD VIOLATIONS:

Inspection Date:	06/30/99
Waste Code:	Not reported
Occurrences:	Not reported
Item Number:	1832

Inspection Date:	06/29/95
Waste Code:	Not reported
Occurrences:	Not reported
Item Number:	8517

Inspection Date:	06/29/95
Waste Code:	Not reported
Occurrences:	Not reported
Item Number:	8518

HMMD WASTE STREAMS:

Inspection Date:	Not reported
Waste Item #:	Not reported
Waste Code:	Not reported
Waste Name:	Not reported
Qty at Inspection:	Not reported
Quantity String:	Not reported
Annual Qty:	Not reported
Annual Qty String:	Not reported
Measurement Unit:	Not reported
Treatment Method:	Not reported
Storage Method:	Not reported
Haz Waste Hauler:	Not reported
Waste Desc:	Not reported
Carcinogen:	No

HAZNET:

Gepaid:	CAR000002808
Contact:	SINNER BROS INC

MAP FINDINGS

Map ID		EDR ID Number
Direction		
Distance		
Distance (ft.)Site	Database(s)	EPA ID Number

NATIONAL CITY FOUNDRY (Continued)

1001022936

Telephone: 6192981795
 Facility Addr2: Not reported
 Mailing Name: Not reported
 Mailing Address: 3460 HANCOCK ST
 Mailing City,St,Zip: SAN DIEGO, CA 921104306
 Gen County: San Diego
 TSD EPA ID: AZD049318009
 TSD County: 99
 Waste Category: Other inorganic solid waste
 Disposal Method: Transfer Station
 Tons: 3.8000
 Facility County: San Diego

42

**ED JAMES MAINTENANCE
 3462 HANCOCK ST
 SAN DIEGO, CA 92110**

San Diego Co. HMMD

S104748484
 N/A

San Diego Co. HMMD:
 Facility ID: 115678
 Inactive Indicator: Active
 Business Code: Not reported
 SIC: Not reported
 Permit Expiration: Not reported
 Owner: P JAMES
 2nd Name: Not reported
 Mailing Address: 3462 HANCOCK ST
 Mailing City,St,Zip: SAN DIEGO, CA 92110
 Map Code/Business Plan on File: Not reported
 Corporate Code: Not reported
 Fire Dept District: San Diego
 Census Tract Number: 65.00
 EPA ID: Not reported
 Gas Station: Not reported
 Inspection Date: 01/28/87
 Reinspection Date: Not reported
 Inspector Name: LEGACY
 Violation Notice Issued: Not reported
 Facility Contact: PAUL JAMES
 Delinquent Flag: Not Delinquent
 Last Update: 08/30/10
 Last Delinquent Letter: Not reported
 Delinquent Comment: Not reported
 Last Letter Type: Not reported
 Property Owner: SINNER BROTHERS INC
 Property Address: 3452 HANCOCK ST
 Property City,St,Zip: SAN DIEGO, CA 92110
 Tank Owner: Not reported
 Tank Address: Not reported
 Tank City,St,Zip: Not reported
 Business Plan Acceptance Date: Not reported
 Reinspection Date Y2K Compatible: Not reported
 Facility Phone: 619-291-0446

HMMD DISCLOSURE INVENTORY:

Item Number: Not reported
 Chemical Name: Not reported
 Case Number: Not reported
 Quantity Stored At One Time: Not reported

MAP FINDINGS

Map ID
 Direction
 Distance
 Distance (ft.)Site

EDR ID Number
 EPA ID Number

Database(s)

ED JAMES MAINTENANCE (Continued)

S104748484

Quantity Stored at One Time: Not reported
 Annual Quantity String: Not reported
 Annual Quantity String: Not reported
 Measurement Units: Not reported
 Carcinogen: No
 1st Hazard Category: Not reported
 2nd Hazard Category: Not reported

HMMD UNDERGROUND TANKS:

Tank Number: Not reported
 Tank ID Number: Not reported
 Waste or Product: Not reported
 Tank Contents: Not reported

HMMD VIOLATIONS:

Inspection Date: Not reported
 Waste Code: Not reported
 Occurrences: Not reported
 Item Number: Not reported

HMMD WASTE STREAMS:

Inspection Date: Not reported
 Waste Item #: Not reported
 Waste Code: Not reported
 Waste Name: Not reported
 Qnty at Inspection: Not reported
 Quantity String: Not reported
 Annual Qty: Not reported
 Annual Qty String: Not reported
 Measurement Unit: Not reported
 Treatment Method: Not reported
 Storage Method: Not reported
 Haz Waste Hauler: Not reported
 Waste Desc: Not reported
 Carcinogen: No

42

**SEAWORLD CREATIVE SERVICES
 3505 HANCOCK ST
 SAN DIEGO, CA 92110**

**DRYCLEANERS S103654753
 San Diego Co. HMMD N/A
 HAZNET
 EMI**

DRYCLEANERS:

EPA Id: CAL000013187
 NAICS Code: 81232
 NAICS Description: Drycleaning and Laundry Services (except Coin-Operated)
 SIC Code: 7219
 SIC Description: Laundry and Garment Services, NEC (except diaper service and clothing alteration and repair)
 Create Date: 11/14/1989
 Facility Active: Yes
 Inactive Date: Not reported
 Facility Addr2: Not reported
 Mailing Name: Not reported
 Mailing Address: 500 SEAWORLD DR
 Mailing Address 2: Not reported
 Mailing State: CA

MAP FINDINGS

Map ID
 Direction
 Distance
 Distance (ft.)Site

EDR ID Number
 EPA ID Number

Database(s)

SEAWORLD CREATIVE SERVICES (Continued)

S103654753

Mailing Zip: 921090000
 Region Code: 4
 Owner Name: SEA WORLD INC
 Owner Address: 3505 HANCOCK ST
 Owner Address 2: Not reported
 Owner Telephone: 6192226363
 Contact Name: KEVIN CARR/ENVIRONMENTAL DIR
 Contact Address: 500 SEA WORLD DR
 Contact Address 2: Not reported
 Contact Telephone: 6192263934

EPA Id: CAL000013187
 NAICS Code: 81232
 NAICS Description: Drycleaning and Laundry Services (except Coin-Operated)
 SIC Code: 7211
 SIC Description: Power Laundries, Family and Commercial
 Create Date: 11/14/1989
 Facility Active: Yes
 Inactive Date: Not reported
 Facility Addr2: Not reported
 Mailing Name: Not reported
 Mailing Address: 500 SEAWORLD DR
 Mailing Address 2: Not reported
 Mailing State: CA
 Mailing Zip: 921090000
 Region Code: 4
 Owner Name: SEA WORLD INC
 Owner Address: 3505 HANCOCK ST
 Owner Address 2: Not reported
 Owner Telephone: 6192226363
 Contact Name: KEVIN CARR/ENVIRONMENTAL DIR
 Contact Address: 500 SEA WORLD DR
 Contact Address 2: Not reported
 Contact Telephone: 6192263934

EPA Id: CAL000013187
 NAICS Code: 81232
 NAICS Description: Drycleaning and Laundry Services (except Coin-Operated)
 SIC Code: 7216
 SIC Description: Drycleaning Plants, Except Rug Cleaning
 Create Date: 11/14/1989
 Facility Active: Yes
 Inactive Date: Not reported
 Facility Addr2: Not reported
 Mailing Name: Not reported
 Mailing Address: 500 SEAWORLD DR
 Mailing Address 2: Not reported
 Mailing State: CA
 Mailing Zip: 921090000
 Region Code: 4
 Owner Name: SEA WORLD INC
 Owner Address: 3505 HANCOCK ST
 Owner Address 2: Not reported
 Owner Telephone: 6192226363
 Contact Name: KEVIN CARR/ENVIRONMENTAL DIR
 Contact Address: 500 SEA WORLD DR
 Contact Address 2: Not reported

MAP FINDINGS

Map ID
 Direction
 Distance
 Distance (ft.)Site

EDR ID Number
 EPA ID Number

Database(s)

SEAWORLD CREATIVE SERVICES (Continued)

S103654753

Contact Telephone: 6192263934

EPA Id: CAL000013187
 NAICS Code: 81232
 NAICS Description: Drycleaning and Laundry Services (except Coin-Operated)
 SIC Code: 7389
 SIC Description: Business Services, NEC (apparel pressing service for the trade)
 Create Date: 11/14/1989
 Facility Active: Yes
 Inactive Date: Not reported
 Facility Addr2: Not reported
 Mailing Name: Not reported
 Mailing Address: 500 SEAWORLD DR
 Mailing Address 2: Not reported
 Mailing State: CA
 Mailing Zip: 921090000
 Region Code: 4
 Owner Name: SEA WORLD INC
 Owner Address: 3505 HANCOCK ST
 Owner Address 2: Not reported
 Owner Telephone: 6192226363
 Contact Name: KEVIN CARR/ENVIRONMENTAL DIR
 Contact Address: 500 SEA WORLD DR
 Contact Address 2: Not reported
 Contact Telephone: 6192263934

EPA Id: CAL000013187
 NAICS Code: 81232
 NAICS Description: Drycleaning and Laundry Services (except Coin-Operated)
 SIC Code: 7212
 SIC Description: Garment Pressing, and Agents for Laundries and Drycleaners
 Create Date: 11/14/1989
 Facility Active: Yes
 Inactive Date: Not reported
 Facility Addr2: Not reported
 Mailing Name: Not reported
 Mailing Address: 500 SEAWORLD DR
 Mailing Address 2: Not reported
 Mailing State: CA
 Mailing Zip: 921090000
 Region Code: 4
 Owner Name: SEA WORLD INC
 Owner Address: 3505 HANCOCK ST
 Owner Address 2: Not reported
 Owner Telephone: 6192226363
 Contact Name: KEVIN CARR/ENVIRONMENTAL DIR
 Contact Address: 500 SEA WORLD DR
 Contact Address 2: Not reported
 Contact Telephone: 6192263934

San Diego Co. HMMD:
 Facility ID: 115680
 Inactive Indicator: Active
 Business Code: 6HK70
 SIC: Not reported
 Permit Expiration: Not reported
 Owner: SEAWORLD OF CALIF

MAP FINDINGS

Map ID
 Direction
 Distance
 Distance (ft.)Site

EDR ID Number
 EPA ID Number

Database(s)

SEAWORLD CREATIVE SERVICES (Continued)

S103654753

2nd Name: Not reported
 Mailing Address: 1720 S SHORE RD
 Mailing City,St,Zip: SAN DIEGO, CA 92109
 Map Code/Business Plan on File: Not reported
 Corporate Code: Not reported
 Fire Dept District: San Diego
 Census Tract Number: 65.00
 EPA ID: CAL000013187
 Gas Station: Not reported
 Inspection Date: 06/08/10
 Reinspection Date: Not reported
 Inspector Name: SINGMANS
 Violation Notice Issued: Not reported
 Facility Contact: TOM MCCRYSTAL, MGR
 Delinquent Flag: Not Delinquent
 Last Update: 08/30/10
 Last Delinquent Letter: Not reported
 Delinquent Comment: Not reported
 Last Letter Type: Not reported
 Property Owner: MIDWAY-FRONTIER L L C
 Property Address: 2223 AVENIDA DE LA P
 Property City,St,Zip: LA JOLLA, CA 92037
 Tank Owner: Not reported
 Tank Address: Not reported
 Tank City,St,Zip: Not reported
 Business Plan Acceptance Date: Not reported
 Reinspection Date Y2K Compatible: 12/08/11
 Facility Phone: 619-293-7800

HMMD DISCLOSURE INVENTORY:

Item Number: ASS
 Chemical Name: ASSORTED OIL BASE PAINT
 Case Number: Not reported
 Quantity Stored At One Time: Not reported
 Quantity Stored at One Time: Not reported
 Annual Quantity String: Not reported
 Annual Quantity String: Not reported
 Measurement Units: Not reported
 Carcinogen: No
 1st Hazard Category: FIRE
 2nd Hazard Category: ACUTE

Item Number: ASS
 Chemical Name: ASSORTED WATER BASE PAINTS/LATEX PAINTS
 Case Number: Not reported
 Quantity Stored At One Time: Not reported
 Quantity Stored at One Time: Not reported
 Annual Quantity String: Not reported
 Annual Quantity String: Not reported
 Measurement Units: Not reported
 Carcinogen: No
 1st Hazard Category: ACUTE
 2nd Hazard Category: Not reported

Item Number: CEM
 Chemical Name: CEMENT MIX
 Case Number: 65977-15-1
 Quantity Stored At One Time: Not reported

MAP FINDINGS

Map ID
 Direction
 Distance
 Distance (ft.)Site

EDR ID Number

Database(s) EPA ID Number

SEAWORLD CREATIVE SERVICES (Continued)

S103654753

Quantity Stored at One Time: Not reported
 Annual Quantity String: Not reported
 Annual Quantity String: Not reported
 Measurement Units: Not reported
 Carcinogen: No
 1st Hazard Category: Not reported
 2nd Hazard Category: Not reported

Item Number: GLA
 Chemical Name: GLASS, 100%, ROVING
 Case Number: 65997-17-3
 Quantity Stored At One Time: Not reported
 Quantity Stored at One Time: Not reported
 Annual Quantity String: Not reported
 Annual Quantity String: Not reported
 Measurement Units: Not reported
 Carcinogen: No
 1st Hazard Category: Not reported
 2nd Hazard Category: Not reported

Item Number: MON
 Chemical Name: MONOLITE, DURALITE
 Case Number: Not reported
 Quantity Stored At One Time: Not reported
 Quantity Stored at One Time: Not reported
 Annual Quantity String: Not reported
 Annual Quantity String: Not reported
 Measurement Units: Not reported
 Carcinogen: No
 1st Hazard Category: Not reported
 2nd Hazard Category: Not reported

Item Number: PRO
 Chemical Name: PROPANE
 Case Number: 68476-85-7
 Quantity Stored At One Time: Not reported
 Quantity Stored at One Time: Not reported
 Annual Quantity String: Not reported
 Annual Quantity String: Not reported
 Measurement Units: Not reported
 Carcinogen: No
 1st Hazard Category: FIRE
 2nd Hazard Category: PRESSURE RELEASE

Item Number: STY
 Chemical Name: STYRENE, ASSORTED GEL COATS
 Case Number: 100-42-5
 Quantity Stored At One Time: Not reported
 Quantity Stored at One Time: Not reported
 Annual Quantity String: Not reported
 Annual Quantity String: Not reported
 Measurement Units: Not reported
 Carcinogen: No
 1st Hazard Category: FIRE
 2nd Hazard Category: Not reported

MAP FINDINGS

Map ID
 Direction
 Distance
 Distance (ft.)Site

EDR ID Number

Database(s) EPA ID Number

SEAWORLD CREATIVE SERVICES (Continued)

S103654753

HMMD UNDERGROUND TANKS:

Tank Number: Not reported
 Tank ID Number: Not reported
 Waste or Product: Not reported
 Tank Contents: Not reported

HMMD VIOLATIONS:

Inspection Date: 01/26/00
 Waste Code: Not reported
 Occurrences: Not reported
 Item Number: 8098

Inspection Date: 03/07/07
 Waste Code: Not reported
 Occurrences: Not reported
 Item Number: 1252

Inspection Date: 03/07/07
 Waste Code: Not reported
 Occurrences: Not reported
 Item Number: 1253

HMMD WASTE STREAMS:

Inspection Date: 06/08/10
 Waste Item #: 181
 Waste Code: 181
 Waste Name: INORGANIC SOLID WAST
 Qnty at Inspection: 15
 Quantity String: 15
 Annual Qty: 1175
 Annual Qty String: 1175
 Measurement Unit: LBS
 Treatment Method: 999 UNKNOWN
 Storage Method: METAL DRUM
 Haz Waste Hauler: 3184 MAUMEE EXPRESS, INC.
 Waste Desc: SOLVENT CONTAMINATED RAGS
 Carcinogen: No

Inspection Date: 06/08/10
 Waste Item #: 212
 Waste Code: 212
 Waste Name: LAQUER THINNER
 Qnty at Inspection: 30
 Quantity String: 30
 Annual Qty: 30
 Annual Qty String: 30
 Measurement Unit: GAL
 Treatment Method: 001 RECYCLE
 Storage Method: METAL DRUM
 Haz Waste Hauler: 3184 MAUMEE EXPRESS, INC.
 Waste Desc: Not reported
 Carcinogen: No

Inspection Date: 06/08/10
 Waste Item #: 261
 Waste Code: 261

MAP FINDINGS

Map ID
 Direction
 Distance
 Distance (ft.)Site

EDR ID Number

Database(s) EPA ID Number

SEAWORLD CREATIVE SERVICES (Continued)

S103654753

Waste Name: POLYCHLORINATED BIPH
 Qnty at Inspection: 8
 Quantity String: 8
 Annual Qty: 8
 Annual Qty String: 8
 Measurement Unit: Not reported
 Treatment Method: 999 UNKNOWN
 Storage Method: METAL DRUM
 Haz Waste Hauler: 3184 MAUMEE EXPRESS, INC.
 Waste Desc: PCB BALLAST WASTE
 Carcinogen: No

Inspection Date: 06/08/10
 Waste Item #: 272
 Waste Code: 272
 Waste Name: POLYMERIC RESIN WAST
 Qnty at Inspection: 55
 Quantity String: 55
 Annual Qty: 110
 Annual Qty String: 110
 Measurement Unit: GAL
 Treatment Method: 999 UNKNOWN
 Storage Method: METAL DRUM
 Haz Waste Hauler: 3184 MAUMEE EXPRESS, INC.
 Waste Desc: CATALIZED RESIN & MEK
 Carcinogen: No

Inspection Date: 06/08/10
 Waste Item #: 331
 Waste Code: 331
 Waste Name: OFF-SPEC,AGED,SURPLU
 Qnty at Inspection: 55
 Quantity String: 55
 Annual Qty: 165
 Annual Qty String: 165
 Measurement Unit: GAL
 Treatment Method: Not reported
 Storage Method: METAL DRUM
 Haz Waste Hauler: Not reported
 Waste Desc: ASST OIL BASE PAINTS, FLA
 Carcinogen: No

Inspection Date: 06/08/10
 Waste Item #: 331
 Waste Code: 331
 Waste Name: OFF-SPEC,AGED,SURPLU
 Qnty at Inspection: 55
 Quantity String: 55
 Annual Qty: 55
 Annual Qty String: 55
 Measurement Unit: GAL
 Treatment Method: 001 RECYCLE
 Storage Method: PLASTIC DRUM
 Haz Waste Hauler: 3184 MAUMEE EXPRESS, INC.
 Waste Desc: ASSORTED LATEX PAINT
 Carcinogen: No

MAP FINDINGS

Map ID
 Direction
 Distance
 Distance (ft.)Site

EDR ID Number
 EPA ID Number

Database(s)

SEAWORLD CREATIVE SERVICES (Continued)

S103654753

Inspection Date: 06/08/10
 Waste Item #: 352
 Waste Code: 352
 Waste Name: ORGANIC SOLIDS (OTHE
 Qnty at Inspection: 150
 Quantity String: 150
 Annual Qty: 250
 Annual Qty String: 250
 Measurement Unit: LBS
 Treatment Method: 999 UNKNOWN
 Storage Method: METAL DRUM
 Haz Waste Hauler: 3184 MAUMEE EXPRESS, INC.
 Waste Desc: PAINT BOOTH FILTER WASTE/
 Carcinogen: No

Inspection Date: 06/08/10
 Waste Item #: 461
 Waste Code: 461
 Waste Name: PAINT SLUDGE
 Qnty at Inspection: 35
 Quantity String: 35
 Annual Qty: 110
 Annual Qty String: 110
 Measurement Unit: GAL
 Treatment Method: 001 RECYCLE
 Storage Method: METAL DRUM
 Haz Waste Hauler: 3184 MAUMEE EXPRESS, INC.
 Waste Desc: (IL BASED)
 Carcinogen: No

HAZNET:

Gepaid: CAL000013187
 Contact: KEVIN CARR/ENVIRONMENTAL DIR
 Telephone: 6192263934
 Facility Addr2: Not reported
 Mailing Name: Not reported
 Mailing Address: 500 SEAWORLD DR
 Mailing City,St,Zip: SAN DIEGO, CA 921090000
 Gen County: San Diego
 TSD EPA ID: AZ0000337360
 TSD County: 99
 Waste Category: Polychlorinated biphenyls and material containing PCB's
 Disposal Method: Recycler
 Tons: 0
 Facility County: Not reported

Gepaid: CAL000013187
 Contact: KEVIN CARR/ENVIRONMENTAL DIR
 Telephone: 6192263934
 Facility Addr2: Not reported
 Mailing Name: Not reported
 Mailing Address: 500 SEAWORLD DR
 Mailing City,St,Zip: SAN DIEGO, CA 921090000
 Gen County: San Diego
 TSD EPA ID: ARD981057870
 TSD County: 99

MAP FINDINGS

Map ID
 Direction
 Distance
 Distance (ft.)Site

EDR ID Number

Database(s) EPA ID Number

SEAWORLD CREATIVE SERVICES (Continued)

S103654753

Waste Category: Not reported
 Disposal Method: H06
 Tons: Not reported
 Facility County: San Diego

Gepaid: CAL000013187
 Contact: SEA WORLD INC
 Telephone: 6192226363
 Facility Addr2: Not reported
 Mailing Name: Not reported
 Mailing Address: 1720 S SHORES RD
 Mailing City,St,Zip: SAN DIEGO, CA 921097904
 Gen County: San Diego
 TSD EPA ID: CAD044429835
 TSD County: Los Angeles
 Waste Category: Latex waste
 Disposal Method: Disposal, Other
 Tons: .0750
 Facility County: San Diego

Gepaid: CAL000013187
 Contact: SEA WORLD INC
 Telephone: 6192226363
 Facility Addr2: Not reported
 Mailing Name: Not reported
 Mailing Address: 1720 S SHORES RD
 Mailing City,St,Zip: SAN DIEGO, CA 921097904
 Gen County: San Diego
 TSD EPA ID: CAD044429835
 TSD County: Los Angeles
 Waste Category: Other organic solids
 Disposal Method: Disposal, Other
 Tons: .4750
 Facility County: San Diego

Gepaid: CAL000013187
 Contact: SEA WORLD INC
 Telephone: 6192226363
 Facility Addr2: Not reported
 Mailing Name: Not reported
 Mailing Address: 1720 S SHORES RD
 Mailing City,St,Zip: SAN DIEGO, CA 921097904
 Gen County: San Diego
 TSD EPA ID: CAT000613976
 TSD County: Orange
 Waste Category: Oxygenated solvents (acetone, butanol, ethyl acetate, etc.)
 Disposal Method: Transfer Station
 Tons: .2100
 Facility County: San Diego

[Click this hyperlink](#) while viewing on your computer to access 91 additional CA_HAZNET: record(s) in the EDR Site Report.

EMI:
 Year: 2000
 County Code: 37
 Air Basin: SD

MAP FINDINGS

Map ID
 Direction
 Distance
 Distance (ft.)Site

EDR ID Number
 EPA ID Number

Database(s)

SEAWORLD CREATIVE SERVICES (Continued)

S103654753

Facility ID: 6163
 Air District Name: SD
 SIC Code: 7996
 Air District Name: SAN DIEGO COUNTY APCD
 Community Health Air Pollution Info System: Not reported
 Consolidated Emission Reporting Rule: Not reported
 Total Organic Hydrocarbon Gases Tons/Yr: 0
 Reactive Organic Gases Tons/Yr: 0
 Carbon Monoxide Emissions Tons/Yr: 0
 NOX - Oxides of Nitrogen Tons/Yr: 0
 SOX - Oxides of Sulphur Tons/Yr: 0
 Particulate Matter Tons/Yr: 0
 Part. Matter 10 Micrometers & Smlr Tons/Yr: 0

Year: 2001
 County Code: 37
 Air Basin: SD
 Facility ID: 6163
 Air District Name: SD
 SIC Code: 7996
 Air District Name: SAN DIEGO COUNTY APCD
 Community Health Air Pollution Info System: Not reported
 Consolidated Emission Reporting Rule: Not reported
 Total Organic Hydrocarbon Gases Tons/Yr: 0
 Reactive Organic Gases Tons/Yr: 0
 Carbon Monoxide Emissions Tons/Yr: 0
 NOX - Oxides of Nitrogen Tons/Yr: 0
 SOX - Oxides of Sulphur Tons/Yr: 0
 Particulate Matter Tons/Yr: 0
 Part. Matter 10 Micrometers & Smlr Tons/Yr: 0

Year: 2002
 County Code: 37
 Air Basin: SD
 Facility ID: 6163
 Air District Name: SD
 SIC Code: 7996
 Air District Name: SAN DIEGO COUNTY APCD
 Community Health Air Pollution Info System: Not reported
 Consolidated Emission Reporting Rule: Not reported
 Total Organic Hydrocarbon Gases Tons/Yr: 0
 Reactive Organic Gases Tons/Yr: 0
 Carbon Monoxide Emissions Tons/Yr: 0
 NOX - Oxides of Nitrogen Tons/Yr: 0
 SOX - Oxides of Sulphur Tons/Yr: 0
 Particulate Matter Tons/Yr: 0
 Part. Matter 10 Micrometers & Smlr Tons/Yr: 0

Year: 2003
 County Code: 37
 Air Basin: SD
 Facility ID: 6163
 Air District Name: SD
 SIC Code: 7996
 Air District Name: SAN DIEGO COUNTY APCD
 Community Health Air Pollution Info System: Not reported
 Consolidated Emission Reporting Rule: Not reported

MAP FINDINGS

Map ID
 Direction
 Distance
 Distance (ft.)Site

EDR ID Number
 EPA ID Number

Database(s)

SEAWORLD CREATIVE SERVICES (Continued)

S103654753

Total Organic Hydrocarbon Gases Tons/Yr: 0
 Reactive Organic Gases Tons/Yr: 0
 Carbon Monoxide Emissions Tons/Yr: 0
 NOX - Oxides of Nitrogen Tons/Yr: 0
 SOX - Oxides of Sulphur Tons/Yr: 0
 Particulate Matter Tons/Yr: 0
 Part. Matter 10 Micrometers & Smlr Tons/Yr: 0

Year: 2004
 County Code: 37
 Air Basin: SD
 Facility ID: 6163
 Air District Name: SD
 SIC Code: 7996
 Air District Name: SAN DIEGO COUNTY APCD
 Community Health Air Pollution Info System: Not reported
 Consolidated Emission Reporting Rule: Not reported
 Total Organic Hydrocarbon Gases Tons/Yr: 0.315754353
 Reactive Organic Gases Tons/Yr: 0.306313853
 Carbon Monoxide Emissions Tons/Yr: 0
 NOX - Oxides of Nitrogen Tons/Yr: 0
 SOX - Oxides of Sulphur Tons/Yr: 0
 Particulate Matter Tons/Yr: 0
 Part. Matter 10 Micrometers & Smlr Tons/Yr: 0

Year: 2005
 County Code: 37
 Air Basin: SD
 Facility ID: 6163
 Air District Name: SD
 SIC Code: 7996
 Air District Name: SAN DIEGO COUNTY APCD
 Community Health Air Pollution Info System: Not reported
 Consolidated Emission Reporting Rule: Not reported
 Total Organic Hydrocarbon Gases Tons/Yr: .315754353
 Reactive Organic Gases Tons/Yr: .304090053
 Carbon Monoxide Emissions Tons/Yr: 0
 NOX - Oxides of Nitrogen Tons/Yr: 0
 SOX - Oxides of Sulphur Tons/Yr: 0
 Particulate Matter Tons/Yr: 0
 Part. Matter 10 Micrometers & Smlr Tons/Yr: 0

Year: 2006
 County Code: 37
 Air Basin: SD
 Facility ID: 6163
 Air District Name: SD
 SIC Code: 7996
 Air District Name: SAN DIEGO COUNTY APCD
 Community Health Air Pollution Info System: Not reported
 Consolidated Emission Reporting Rule: Not reported
 Total Organic Hydrocarbon Gases Tons/Yr: .315754353
 Reactive Organic Gases Tons/Yr: .304090053
 Carbon Monoxide Emissions Tons/Yr: 0
 NOX - Oxides of Nitrogen Tons/Yr: 0
 SOX - Oxides of Sulphur Tons/Yr: 0
 Particulate Matter Tons/Yr: 0

MAP FINDINGS

Map ID
 Direction
 Distance
 Distance (ft.)Site
 Database(s)
 EPA ID Number

SEAWORLD CREATIVE SERVICES (Continued)

S103654753

Part. Matter 10 Micrometers & Smlr Tons/Yr: 0

42

**SEA WORLD INC
 3505 HANCOCK ST
 SAN DIEGO, CA 92110**

**FINDS 1008242548
 N/A**

FINDS:

Registry ID: 110021344712

Environmental Interest/Information System

The NEI (National Emissions Inventory) database contains information on stationary and mobile sources that emit criteria air pollutants and their precursors, as well as hazardous air pollutants (HAPs).

42

**EAGLE HIGH REACH EQUIPMENT LLC.
 3468 HANCOCK ST
 SAN DIEGO, CA 92110**

**HAZNET S108205573
 N/A**

HAZNET:

Gepaid: CAL000214677
 Contact: RANDY BAKER-OPERATIONS
 Telephone: 7145226590
 Facility Addr2: Not reported
 Mailing Name: Not reported
 Mailing Address: 3468 HANCOCK ST
 Mailing City,St,Zip: SAN DIEGO, CA 921100000
 Gen County: San Diego
 TSD EPA ID: AZD081705402
 TSD County: 99
 Waste Category: Not reported
 Disposal Method: Recycler
 Tons: 0.15
 Facility County: Not reported

Gepaid: CAL000214677
 Contact: RANDY BAKER-OPERATIONS
 Telephone: 7145226590
 Facility Addr2: Not reported
 Mailing Name: Not reported
 Mailing Address: 3468 HANCOCK ST
 Mailing City,St,Zip: SAN DIEGO, CA 921100000
 Gen County: San Diego
 TSD EPA ID: AZD081705402
 TSD County: 99
 Waste Category: Not reported
 Disposal Method: Recycler
 Tons: 0.15
 Facility County: Not reported

Gepaid: CAL000214677
 Contact: RANDY BAKER-OPERATIONS
 Telephone: 7145226590
 Facility Addr2: Not reported
 Mailing Name: Not reported

MAP FINDINGS

Map ID		EDR ID Number
Direction		
Distance		
Distance (ft.)Site	Database(s)	EPA ID Number

EAGLE HIGH REACH EQUIPMENT LLC. (Continued)

S108205573

Mailing Address: 3468 HANCOCK ST
Mailing City,St,Zip: SAN DIEGO, CA 921100000
Gen County: San Diego
TSD EPA ID: AZD081705402
TSD County: 99
Waste Category: Not reported
Disposal Method: H14
Tons: Not reported
Facility County: San Diego

42

**IDEAL EQUIPMENT RENTAL
3468 HANCOCK ST
SAN DIEGO, CA 92110**

**San Diego Co. HMMD
HAZNET**

**S103547185
N/A**

San Diego Co. HMMD:
Facility ID: 104641
Inactive Indicator: Active
Business Code: 6HK70
SIC: Not reported
Permit Expiration: Not reported
Owner: IDEAL EQUIPMENT, INC.
2nd Name: Not reported
Mailing Address: 3468 HANCOCK ST
Mailing City,St,Zip: SAN DIEGO, CA 92110
Map Code/Business Plan on File: Not reported
Corporate Code: Not reported
Fire Dept District: San Diego
Census Tract Number: 65.00
EPA ID: CAL000214677
Gas Station: Not reported
Inspection Date: 06/20/06
Reinspection Date: Not reported
Inspector Name: MMALONZO
Violation Notice Issued: Not reported
Facility Contact: CHAD WALLIN
Delinquent Flag: Not Delinquent
Last Update: 08/30/10
Last Delinquent Letter: Not reported
Delinquent Comment: Not reported
Last Letter Type: Not reported
Property Owner: ANDERSON GERALD L FAMILY TRUST
Property Address: 9038 JAMACHA RD
Property City,St,Zip: SPRING VALLEY, CA 91977
Tank Owner: Not reported
Tank Address: Not reported
Tank City,St,Zip: Not reported
Business Plan Acceptance Date: Not reported
Reinspection Date Y2K Compatible: Not reported
Facility Phone: 619-297-1980

HMMD DISCLOSURE INVENTORY:
Item Number: Not reported
Chemical Name: Not reported
Case Number: Not reported
Quantity Stored At One Time: Not reported
Quantity Stored at One Time: Not reported
Annual Quantity String: Not reported
Annual Quantity String: Not reported

MAP FINDINGS

Map ID
 Direction
 Distance
 Distance (ft.)Site

EDR ID Number

Database(s) EPA ID Number

IDEAL EQUIPMENT RENTAL (Continued)

S103547185

Measurement Units:	Not reported
Carcinogen:	No
1st Hazard Category:	Not reported
2nd Hazard Category:	Not reported

HMMD UNDERGROUND TANKS:

Tank Number:	Not reported
Tank ID Number:	Not reported
Waste or Product:	Not reported
Tank Contents:	Not reported

HMMD VIOLATIONS:

Inspection Date:	05/25/99
Waste Code:	Not reported
Occurrences:	Not reported
Item Number:	0590

Inspection Date:	05/25/99
Waste Code:	Not reported
Occurrences:	Not reported
Item Number:	0591

Inspection Date:	05/25/99
Waste Code:	Not reported
Occurrences:	Not reported
Item Number:	0592

Inspection Date:	05/25/99
Waste Code:	Not reported
Occurrences:	Not reported
Item Number:	0593

Inspection Date:	08/01/00
Waste Code:	Not reported
Occurrences:	Not reported
Item Number:	2997

Inspection Date:	08/01/00
Waste Code:	Not reported
Occurrences:	Not reported
Item Number:	2998

Inspection Date:	08/01/00
Waste Code:	Not reported
Occurrences:	Not reported
Item Number:	2999

Inspection Date:	08/01/00
Waste Code:	Not reported
Occurrences:	Not reported
Item Number:	3000

Inspection Date:	10/23/01
Waste Code:	Not reported
Occurrences:	Not reported
Item Number:	6632

MAP FINDINGS

Map ID
 Direction
 Distance
 Distance (ft.)Site

EDR ID Number
 EPA ID Number

Database(s)

IDEAL EQUIPMENT RENTAL (Continued)

S103547185

HMMD WASTE STREAMS:

Inspection Date: Not reported
 Waste Item #: Not reported
 Waste Code: Not reported
 Waste Name: Not reported
 Qnty at Inspection: Not reported
 Quantity String: Not reported
 Annual Qty: Not reported
 Annual Qty String: Not reported
 Measurement Unit: Not reported
 Treatment Method: Not reported
 Storage Method: Not reported
 Haz Waste Hauler: Not reported
 Waste Desc: Not reported
 Carcinogen: No

HAZNET:

Gepaid: CAL000214677
 Contact: RANDY BAKER-OPERATIONS
 Telephone: 7145226590
 Facility Addr2: Not reported
 Mailing Name: Not reported
 Mailing Address: 3468 HANCOCK ST
 Mailing City,St,Zip: SAN DIEGO, CA 921100000
 Gen County: San Diego
 TSD EPA ID: Not reported
 TSD County: 99
 Waste Category: Waste oil and mixed oil
 Disposal Method: Recycler
 Tons: 0.07
 Facility County: Not reported

Gepaid: CAL000214677
 Contact: RANDY BAKER-OPERATIONS
 Telephone: 7145226590
 Facility Addr2: Not reported
 Mailing Name: Not reported
 Mailing Address: 3468 HANCOCK ST
 Mailing City,St,Zip: SAN DIEGO, CA 921100000
 Gen County: San Diego
 TSD EPA ID: Not reported
 TSD County: 99
 Waste Category: Oil/water separation sludge
 Disposal Method: Disposal, Land Fill
 Tons: 0.27
 Facility County: Not reported

Gepaid: CAL000214677
 Contact: RANDY BAKER-OPERATIONS
 Telephone: 7145226590
 Facility Addr2: Not reported
 Mailing Name: Not reported
 Mailing Address: 3468 HANCOCK ST
 Mailing City,St,Zip: SAN DIEGO, CA 921100000
 Gen County: San Diego

MAP FINDINGS

Map ID
 Direction
 Distance
 Distance (ft.)Site

EDR ID Number

Database(s) EPA ID Number

IDEAL EQUIPMENT RENTAL (Continued)

S103547185

TSD EPA ID: Not reported
 TSD County: 99
 Waste Category: Unspecified oil-containing waste
 Disposal Method: Disposal, Land Fill
 Tons: 0.09
 Facility County: Not reported

Gepaid: CAL000214677
 Contact: RANDY BAKER-OPERATIONS
 Telephone: 7145226590
 Facility Addr2: Not reported
 Mailing Name: Not reported
 Mailing Address: 3468 HANCOCK ST
 Mailing City,St,Zip: SAN DIEGO, CA 921100000
 Gen County: San Diego
 TSD EPA ID: Not reported
 TSD County: Los Angeles
 Waste Category: Unspecified sludge waste
 Disposal Method: Transfer Station
 Tons: 0.35
 Facility County: Not reported

Gepaid: CAL000214677
 Contact: RANDY BAKER-OPERATIONS
 Telephone: 7145226590
 Facility Addr2: Not reported
 Mailing Name: Not reported
 Mailing Address: 3468 HANCOCK ST
 Mailing City,St,Zip: SAN DIEGO, CA 921100000
 Gen County: San Diego
 TSD EPA ID: Not reported
 TSD County: Los Angeles
 Waste Category: Oil/water separation sludge
 Disposal Method: Transfer Station
 Tons: 4.28
 Facility County: Not reported

[Click this hyperlink](#) while viewing on your computer to access
 19 additional CA_HAZNET: record(s) in the EDR Site Report.

42

**AMERICAN COLOR
 3511 HANCOCK ST
 SAN DIEGO, CA 92110**

**RCRA-NonGen 1000360771
 FINDS CAD982489981
 San Diego Co. HMMMD
 HAZNET**

RCRA-NonGen:
 Date form received by agency: 06/04/1998
 Facility name: AMERICAN COLOR
 Facility address: 3511 HANCOCK ST
 SAN DIEGO, CA 92110
 EPA ID: CAD982489981
 Contact: JAKE JACOBS
 Contact address: 3202 E HARBOUR DR
 PHOENIX, AZ 85034
 Contact country: US
 Contact telephone: (602) 333-1000
 Contact email: Not reported
 EPA Region: 09

MAP FINDINGS

Map ID
 Direction
 Distance
 Distance (ft.)Site

EDR ID Number
 EPA ID Number

Database(s)

AMERICAN COLOR (Continued)

1000360771

Classification: Non-Generator
 Description: Handler: Non-Generators do not presently generate hazardous waste

Owner/Operator Summary:

Owner/operator name: SULLIVAN GRAPHICS
 Owner/operator address: NOT REQUIRED
 NOT REQUIRED, ME 99999
 Owner/operator country: Not reported
 Owner/operator telephone: (415) 555-1212
 Legal status: Private
 Owner/Operator Type: Owner
 Owner/Op start date: Not reported
 Owner/Op end date: Not reported

Owner/operator name: NOT REQUIRED
 Owner/operator address: NOT REQUIRED
 NOT REQUIRED, ME 99999

Owner/operator country: Not reported
 Owner/operator telephone: (415) 555-1212
 Legal status: Private
 Owner/Operator Type: Operator
 Owner/Op start date: Not reported
 Owner/Op end date: Not reported

Handler Activities Summary:

U.S. importer of hazardous waste: No
 Mixed waste (haz. and radioactive): Unknown
 Recycler of hazardous waste: No
 Transporter of hazardous waste: No
 Treater, storer or disposer of HW: No
 Underground injection activity: No
 On-site burner exemption: No
 Furnace exemption: No
 Used oil fuel burner: No
 Used oil processor: No
 User oil refiner: No
 Used oil fuel marketer to burner: No
 Used oil Specification marketer: No
 Used oil transfer facility: No
 Used oil transporter: No
 Off-site waste receiver: Verified to be non-commercial

Historical Generators:

Date form received by agency: 09/01/1996
 Facility name: AMERICAN COLOR
 Classification: Small Quantity Generator

Violation Status: No violations found

FINDS:

Registry ID: 110002829404

Environmental Interest/Information System

RCRAInfo is a national information system that supports the Resource Conservation and Recovery Act (RCRA) program through the tracking of

MAP FINDINGS

Map ID
 Direction
 Distance
 Distance (ft.)Site

EDR ID Number
 EPA ID Number

Database(s)

AMERICAN COLOR (Continued)

1000360771

events and activities related to facilities that generate, transport, and treat, store, or dispose of hazardous waste. RCRAInfo allows RCRA program staff to track the notification, permit, compliance, and corrective action activities required under RCRA.

San Diego Co. HMMD:

Facility ID: 129499
 Inactive Indicator: Active
 Business Code: 6HK38
 SIC: Not reported
 Permit Expiration: Not reported
 Owner: AMERICAN COLOR CORP
 2nd Name: Not reported
 Mailing Address: 3511 HANCOCK ST
 Mailing City,St,Zip: SAN DIEGO, CA 92110
 Map Code/Business Plan on File: Not reported
 Corporate Code: Not reported
 Fire Dept District: Not reported
 Census Tract Number: 65.00
 EPA ID: CAD982489981
 Gas Station: Not reported
 Inspection Date: 10/17/95
 Reinspection Date: Not reported
 Inspector Name: LEGACY
 Violation Notice Issued: Not reported
 Facility Contact: JOE PETERS
 Delinquent Flag: Not Delinquent
 Last Update: 08/30/10
 Last Delinquent Letter: Not reported
 Delinquent Comment: Not reported
 Last Letter Type: Not reported
 Property Owner: MIDWAY-FRONTIER L L C
 Property Address: 2223 AVENIDA DE LA P
 Property City,St,Zip: LA JOLLA, CA 92037
 Tank Owner: Not reported
 Tank Address: Not reported
 Tank City,St,Zip: Not reported
 Business Plan Acceptance Date: Not reported
 Reinspection Date Y2K Compatible: Not reported
 Facility Phone: 619-296-6211

HMMD DISCLOSURE INVENTORY:

Item Number: Not reported
 Chemical Name: Not reported
 Case Number: Not reported
 Quantity Stored At One Time: Not reported
 Quantity Stored at One Time: Not reported
 Annual Quantity String: Not reported
 Annual Quantity String: Not reported
 Measurement Units: Not reported
 Carcinogen: No
 1st Hazard Category: Not reported
 2nd Hazard Category: Not reported

HMMD UNDERGROUND TANKS:

Tank Number: Not reported

MAP FINDINGS

Map ID
 Direction
 Distance
 Distance (ft.)Site

EDR ID Number
 EPA ID Number

Database(s)

AMERICAN COLOR (Continued)

1000360771

Tank ID Number: Not reported
 Waste or Product: Not reported
 Tank Contents: Not reported

HMMD VIOLATIONS:

Inspection Date: Not reported
 Waste Code: Not reported
 Occurrences: Not reported
 Item Number: Not reported

HMMD WASTE STREAMS:

Inspection Date: Not reported
 Waste Item #: Not reported
 Waste Code: Not reported
 Waste Name: Not reported
 Qty at Inspection: Not reported
 Quantity String: Not reported
 Annual Qty: Not reported
 Annual Qty String: Not reported
 Measurement Unit: Not reported
 Treatment Method: Not reported
 Storage Method: Not reported
 Haz Waste Hauler: Not reported
 Waste Desc: Not reported
 Carcinogen: No

HAZNET:

Gepaid: CAD982489981
 Contact: AMERICAN COLOR CORP
 Telephone: 0000000000
 Facility Addr2: Not reported
 Mailing Name: Not reported
 Mailing Address: 3202 E HARBOUR DR
 Mailing City,St,Zip: PHOENIX, AZ 850344308
 Gen County: San Diego
 TSD EPA ID: CAD981402522
 TSD County: Kern
 Waste Category: Photochemicals/photoprocessing waste
 Disposal Method: Recycler
 Tons: .1634
 Facility County: San Diego

Gepaid: CAD982489981
 Contact: AMERICAN COLOR CORP
 Telephone: 0000000000
 Facility Addr2: Not reported
 Mailing Name: Not reported
 Mailing Address: 3202 E HARBOUR DR
 Mailing City,St,Zip: PHOENIX, AZ 850344308
 Gen County: San Diego
 TSD EPA ID: CAT080010101
 TSD County: San Diego
 Waste Category: Hydrocarbon solvents (benzene, hexane, Stoddard, etc.)
 Disposal Method: Not reported
 Tons: .0208

MAP FINDINGS

Map ID
 Direction
 Distance
 Distance (ft.)Site

EDR ID Number

Database(s) EPA ID Number

AMERICAN COLOR (Continued)

1000360771

Facility County: San Diego
 Gepaid: CAD982489981
 Contact: AMERICAN COLOR CORP
 Telephone: 0000000000
 Facility Addr2: Not reported
 Mailing Name: Not reported
 Mailing Address: 3202 E HARBOUR DR
 Mailing City,St,Zip: PHOENIX, AZ 850344308
 Gen County: San Diego
 TSD EPA ID: CAT080010101
 TSD County: San Diego
 Waste Category: Hydrocarbon solvents (benzene, hexane, Stoddard, etc.)
 Disposal Method: Transfer Station
 Tons: .0208
 Facility County: San Diego

Gepaid: CAD982489981
 Contact: AMERICAN COLOR CORP
 Telephone: 0000000000
 Facility Addr2: Not reported
 Mailing Name: Not reported
 Mailing Address: 3202 E HARBOUR DR
 Mailing City,St,Zip: PHOENIX, AZ 850344308
 Gen County: San Diego
 TSD EPA ID: CAD981402522
 TSD County: Kern
 Waste Category: Photochemicals/photoprocessing waste
 Disposal Method: Recycler
 Tons: .1376
 Facility County: San Diego

Gepaid: CAD982489981
 Contact: AMERICAN COLOR CORP
 Telephone: 0000000000
 Facility Addr2: Not reported
 Mailing Name: Not reported
 Mailing Address: 3202 E HARBOUR DR
 Mailing City,St,Zip: PHOENIX, AZ 850344308
 Gen County: San Diego
 TSD EPA ID: CAD981402522
 TSD County: Kern
 Waste Category: Photochemicals/photoprocessing waste
 Disposal Method: Recycler
 Tons: .4063
 Facility County: San Diego

[Click this hyperlink](#) while viewing on your computer to access 4 additional CA_HAZNET: record(s) in the EDR Site Report.

MAP FINDINGS

Map ID
 Direction
 Distance
 Distance (ft.)Site

EDR ID Number
 EPA ID Number

Database(s)

42 PHOTIC COLOR
 3515 HANCOCK ST
 SAN DIEGO, CA 92110

San Diego Co. HMMD
 HAZNET 1000411423
 N/A

San Diego Co. HMMD:

Facility ID: 111933
 Inactive Indicator: Active
 Business Code: 6HK38
 SIC: Not reported
 Permit Expiration: Not reported
 Owner: BURRELL COLOUR INC
 2nd Name: Not reported
 Mailing Address: P O BOX 80487
 Mailing City, St, Zip: SAN DIEGO, CA 92138
 Map Code/Business Plan on File: Not reported
 Corporate Code: Not reported
 Fire Dept District: San Diego
 Census Tract Number: 65.00
 EPA ID: CAD982013815
 Gas Station: Not reported
 Inspection Date: 12/09/04
 Reinspection Date: Not reported
 Inspector Name: PFRIEDMA
 Violation Notice Issued: Not reported
 Facility Contact: CHUCK ROSS
 Delinquent Flag: Not Delinquent
 Last Update: 08/30/10
 Last Delinquent Letter: Not reported
 Delinquent Comment: Not reported
 Last Letter Type: Not reported
 Property Owner: 3515 LIMITED
 Property Address: 4895 SAVANNAH ST
 Property City, St, Zip: SAN DIEGO, CA 92110
 Tank Owner: Not reported
 Tank Address: Not reported
 Tank City, St, Zip: Not reported
 Business Plan Acceptance Date: Not reported
 Reinspection Date Y2K Compatible: Not reported
 Facility Phone: 299-4410

HMMD DISCLOSURE INVENTORY:

Item Number: Not reported
 Chemical Name: Not reported
 Case Number: Not reported
 Quantity Stored At One Time: Not reported
 Quantity Stored at One Time: Not reported
 Annual Quantity String: Not reported
 Annual Quantity String: Not reported
 Measurement Units: Not reported
 Carcinogen: No
 1st Hazard Category: Not reported
 2nd Hazard Category: Not reported

HMMD UNDERGROUND TANKS:

Tank Number: Not reported
 Tank ID Number: Not reported
 Waste or Product: Not reported
 Tank Contents: Not reported

MAP FINDINGS

Map ID
 Direction
 Distance
 Distance (ft.)Site

EDR ID Number

Database(s) EPA ID Number

PHOTIC COLOR (Continued)

1000411423

HMMD VIOLATIONS:

Inspection Date: 01/19/00
 Waste Code: Not reported
 Occurrences: Not reported
 Item Number: 7870

Inspection Date: 01/19/00
 Waste Code: Not reported
 Occurrences: Not reported
 Item Number: 7871

Inspection Date: 12/17/01
 Waste Code: Not reported
 Occurrences: Not reported
 Item Number: 8000

Inspection Date: 12/17/01
 Waste Code: Not reported
 Occurrences: Not reported
 Item Number: 8001

Inspection Date: 08/18/98
 Waste Code: Not reported
 Occurrences: Not reported
 Item Number: 2662

Inspection Date: 08/18/98
 Waste Code: Not reported
 Occurrences: Not reported
 Item Number: 2663

Inspection Date: 08/18/98
 Waste Code: Not reported
 Occurrences: Not reported
 Item Number: 2664

Inspection Date: 08/18/98
 Waste Code: Not reported
 Occurrences: Not reported
 Item Number: 2665

Inspection Date: 08/18/98
 Waste Code: Not reported
 Occurrences: Not reported
 Item Number: 2666

Inspection Date: 08/18/98
 Waste Code: Not reported
 Occurrences: Not reported
 Item Number: 2667

Inspection Date: 08/18/98
 Waste Code: Not reported
 Occurrences: Not reported
 Item Number: 2668

Inspection Date: 08/18/98

MAP FINDINGS

Map ID
 Direction
 Distance
 Distance (ft.)Site

EDR ID Number

Database(s) EPA ID Number

PHOTIC COLOR (Continued)

1000411423

Waste Code: Not reported
 Occurrences: Not reported
 Item Number: 2669

Inspection Date: 08/18/98
 Waste Code: Not reported
 Occurrences: Not reported
 Item Number: 2670

Inspection Date: 08/18/98
 Waste Code: Not reported
 Occurrences: Not reported
 Item Number: 2671

Inspection Date: 08/18/98
 Waste Code: Not reported
 Occurrences: Not reported
 Item Number: 2672

Inspection Date: 08/18/98
 Waste Code: Not reported
 Occurrences: Not reported
 Item Number: 2673

Inspection Date: 08/18/98
 Waste Code: Not reported
 Occurrences: Not reported
 Item Number: 2674

HMMD WASTE STREAMS:

Inspection Date: Not reported
 Waste Item #: Not reported
 Waste Code: Not reported
 Waste Name: Not reported
 Qnty at Inspection: Not reported
 Quantity String: Not reported
 Annual Qty: Not reported
 Annual Qty String: Not reported
 Measurement Unit: Not reported
 Treatment Method: Not reported
 Storage Method: Not reported
 Haz Waste Hauler: Not reported
 Waste Desc: Not reported
 Carcinogen: No

HAZNET:

Gepaid: CAD982013815
 Contact: BURRELL PROFEESIONAL LABS INC
 Telephone: 8003488732
 Facility Addr2: Not reported
 Mailing Name: Not reported
 Mailing Address: 3515 HANCOCK ST
 Mailing City,St,Zip: SAN DIEGO, CA 921104308
 Gen County: San Diego
 TSD EPA ID: CAD981402522

MAP FINDINGS

Map ID
 Direction
 Distance
 Distance (ft.)Site

EDR ID Number
 EPA ID Number

Database(s)

PHOTIC COLOR (Continued)

1000411423

TSD County: Kern
 Waste Category: Metal sludge - Alkaline solution (pH <UN-> 12.5) with metals (antimony, arsenic, barium, beryllium, cadmium, chromium, cobalt, copper, lead, mercury, molybdenum, nickel, selenium, silver, thallium, vanadium, and zinc)
 Disposal Method: Recycler
 Tons: .7365
 Facility County: San Diego

Gepaid: CAD982013815
 Contact: BURRELL PROFEESIONAL LABS INC
 Telephone: 8003488732
 Facility Addr2: Not reported
 Mailing Name: Not reported
 Mailing Address: 3515 HANCOCK ST
 Mailing City,St,Zip: SAN DIEGO, CA 921104308
 Gen County: San Diego
 TSD EPA ID: CAD981402522
 TSD County: Kern
 Waste Category: Not reported
 Disposal Method: Recycler
 Tons: .0500
 Facility County: San Diego

Gepaid: CAD982013815
 Contact: BURRELL PROFEESIONAL LABS INC
 Telephone: 8003488732
 Facility Addr2: Not reported
 Mailing Name: Not reported
 Mailing Address: 3515 HANCOCK ST
 Mailing City,St,Zip: SAN DIEGO, CA 921104308
 Gen County: San Diego
 TSD EPA ID: CAD981402522
 TSD County: Kern
 Waste Category: Other inorganic solid waste
 Disposal Method: Recycler
 Tons: .0555
 Facility County: San Diego

Gepaid: CAD982013815
 Contact: BURRELL PROFEESIONAL LABS INC
 Telephone: 8003488732
 Facility Addr2: Not reported
 Mailing Name: Not reported
 Mailing Address: 3515 HANCOCK ST
 Mailing City,St,Zip: SAN DIEGO, CA 921104308
 Gen County: San Diego
 TSD EPA ID: CAD981402522
 TSD County: Kern
 Waste Category: Metal sludge - Alkaline solution (pH <UN-> 12.5) with metals (antimony, arsenic, barium, beryllium, cadmium, chromium, cobalt, copper, lead, mercury, molybdenum, nickel, selenium, silver, thallium, vanadium, and zinc)
 Disposal Method: Recycler
 Tons: .6550
 Facility County: San Diego

MAP FINDINGS

Map ID
 Direction
 Distance
 Distance (ft.)Site

EDR ID Number
 EPA ID Number

Database(s)

PHOTIC COLOR (Continued)

1000411423

Gepaid: CAD982013815
 Contact: BURRELL PROFEESIONAL LABS INC
 Telephone: 8003488732
 Facility Addr2: Not reported
 Mailing Name: Not reported
 Mailing Address: 3515 HANCOCK ST
 Mailing City,St,Zip: SAN DIEGO, CA 921104308
 Gen County: San Diego
 TSD EPA ID: CAD981402522
 TSD County: Kern
 Waste Category: Not reported
 Disposal Method: Recycler
 Tons: .0995
 Facility County: San Diego

[Click this hyperlink](#) while viewing on your computer to access
 18 additional CA_HAZNET: record(s) in the EDR Site Report.

42

**BURKE CO THE 08
 3870 HOUSTON ST
 SAN DIEGO, CA 92110**

**CERC-NFRAP 1000268195
 RCRA-SQG CAD084240761
 FINDS
 ENVIROSTOR**

CERC-NFRAP:
 Site ID: 0903106
 Federal Facility: Not a Federal Facility
 NPL Status: Not on the NPL
 Non NPL Status: NFRAP

CERCLIS-NFRAP Site Contact Name(s):

Contact Title: Not reported
 Contact Name: Carl Brickner
 Contact Tel: (415) 972-3814

Contact Title: Not reported
 Contact Name: Brunilda Davila
 Contact Tel: (415) 972-3162

Contact Title: Not reported
 Contact Name: Jeff Inglis
 Contact Tel: (415) 972-3095

Contact Title: Not reported
 Contact Name: Karen Jurist
 Contact Tel: (415) 972-3219

Contact Title: Not reported
 Contact Name: Matt Mitguard
 Contact Tel: (415) 972-3096

CERCLIS-NFRAP Site Alias Name(s):

Alias Name: BURKE CO
 Alias Address: Not reported
 CA

CERCLIS-NFRAP Assessment History:

MAP FINDINGS

Map ID
 Direction
 Distance
 Distance (ft.)Site

EDR ID Number
 EPA ID Number

Database(s)

BURKE CO THE 08 (Continued)

1000268195

Action: DISCOVERY
 Date Started: Not reported
 Date Completed: 12/01/1987
 Priority Level: Not reported

Action: PRELIMINARY ASSESSMENT
 Date Started: Not reported
 Date Completed: 11/14/1988
 Priority Level: NFRAP: No further Remedial Action planned

Action: ARCHIVE SITE
 Date Started: Not reported
 Date Completed: 11/14/1988
 Priority Level: Not reported

RCRA-SQG:

Date form received by agency: 09/01/1996
 Facility name: BURKE CO THE 08
 Facility address: 3870 HOUSTON ST
 SAN DIEGO, CA 92110
 EPA ID: CAD084240761
 Mailing address: HOUSTON ST
 SAN DIEGO, CA 92110
 Contact: Not reported
 Contact address: Not reported
 Not reported
 Contact country: Not reported
 Contact telephone: Not reported
 Contact email: Not reported
 EPA Region: 09
 Classification: Small Small Quantity Generator
 Description: Handler: generates more than 100 and less than 1000 kg of hazardous waste during any calendar month and accumulates less than 6000 kg of hazardous waste at any time; or generates 100 kg or less of hazardous waste during any calendar month, and accumulates more than 1000 kg of hazardous waste at any time

Owner/Operator Summary:

Owner/operator name: H L WELLS
 Owner/operator address: NOT REQUIRED
 NOT REQUIRED, ME 99999
 Owner/operator country: Not reported
 Owner/operator telephone: (415) 555-1212
 Legal status: Private
 Owner/Operator Type: Owner
 Owner/Op start date: Not reported
 Owner/Op end date: Not reported

Owner/operator name: NOT REQUIRED
 Owner/operator address: NOT REQUIRED
 NOT REQUIRED, ME 99999
 Owner/operator country: Not reported
 Owner/operator telephone: (415) 555-1212
 Legal status: Private
 Owner/Operator Type: Operator
 Owner/Op start date: Not reported

MAP FINDINGS

Map ID
 Direction
 Distance
 Distance (ft.)Site

EDR ID Number
 EPA ID Number

Database(s)

BURKE CO THE 08 (Continued)

1000268195

Owner/Op end date: Not reported

Handler Activities Summary:

U.S. importer of hazardous waste: Unknown
 Mixed waste (haz. and radioactive): Unknown
 Recycler of hazardous waste: No
 Transporter of hazardous waste: No
 Treater, storer or disposer of HW: No
 Underground injection activity: No
 On-site burner exemption: Unknown
 Furnace exemption: Unknown
 Used oil fuel burner: No
 Used oil processor: No
 User oil refiner: No
 Used oil fuel marketer to burner: No
 Used oil Specification marketer: No
 Used oil transfer facility: No
 Used oil transporter: No
 Off-site waste receiver: Verified to be non-commercial

Violation Status: No violations found

FINDS:

Registry ID: 110002661584

Environmental Interest/Information System

RCRAInfo is a national information system that supports the Resource Conservation and Recovery Act (RCRA) program through the tracking of events and activities related to facilities that generate, transport, and treat, store, or dispose of hazardous waste. RCRAInfo allows RCRA program staff to track the notification, permit, compliance, and corrective action activities required under RCRA.

ENVIROSTOR:

Site Type: Historical
 Site Type Detailed: * Historical
 Acres: Not reported
 NPL: NO
 Regulatory Agencies: NONE SPECIFIED
 Lead Agency: NONE SPECIFIED
 Program Manager: Not reported
 Supervisor: * MMONROY
 Division Branch: Cypress
 Facility ID: 37290006
 Site Code: Not reported
 Assembly: 76
 Senate: 39
 Special Program: * CERC2
 Status: No Further Action
 Status Date: 2/24/1987
 Restricted Use: NO
 Site Mgmt. Req.: NONE SPECIFIED
 Funding: Not reported
 Latitude: 32.757458685058999
 Longitude: -117.207878991558

MAP FINDINGS

Map ID
 Direction
 Distance
 Distance (ft.)Site

EDR ID Number
 EPA ID Number

Database(s)

BURKE CO THE 08 (Continued)

1000268195

APN: NONE SPECIFIED
 Past Use: NONE
 Potential COC: NONE SPECIFIED,31000
 Confirmed COC: 31000-NO
 Potential Description: NMA
 Alias Name: 37290006
 Alias Type: Envirostor ID Number

Completed Info:

Completed Area Name: PROJECT WIDE
 Completed Sub Area Name: Not reported
 Completed Document Type: Site Screening
 Completed Date: 1994-11-17 00:00:00
 Comments: CALSITES VALIDATION PROGRAM CONFIRMS NFA FOR DTSC.

Completed Area Name: PROJECT WIDE
 Completed Sub Area Name: Not reported
 Completed Document Type: Preliminary Assessment Report
 Completed Date: 1988-06-28 00:00:00
 Comments: PRELIM ASSESS DONE NO FURTHER ACTION NEVER GENERATED HAZ. WASTE. NO RECORD OF ANY PROBLEMS

Completed Area Name: PROJECT WIDE
 Completed Sub Area Name: Not reported
 Completed Document Type: Site Screening
 Completed Date: 1987-02-24 00:00:00
 Comments: SITE SCREENING DONE PA RECOM BASED ON DISCH OF UNDETERMINED FLUID AND STAINS ON PAVEMENT

Completed Area Name: PROJECT WIDE
 Completed Sub Area Name: Not reported
 Completed Document Type: * Discovery
 Completed Date: 1983-01-18 00:00:00
 Comments: FACILITY IDENTIFIED ID VIA DRIVE-BY FACILITY DRIVE-BY STREAM OF UNDETERMINED FLUID RUNNING OFFSITE UNDER FENCE. LARGE LOT CONTAINS MANY NEW DRUMS.

Future Area Name: Not reported
 Future Sub Area Name: Not reported
 Future Document Type: Not reported
 Future Due Date: Not reported
 Schedule Area Name: Not reported
 Schedule Sub Area Name: Not reported
 Schedule Document Type: Not reported
 Schedule Due Date: Not reported
 Schedule Revised Date: Not reported

42

**THE BURKE COMPANY 08 TRANS DEP
 3870 HOUSTON ST
 SAN DIEGO, CA 92110**

**San Diego Co. HMMD S104745979
 N/A**

San Diego Co. HMMD:
 Facility ID: 104597
 Inactive Indicator: Active
 Business Code: Not reported
 SIC: Not reported
 Permit Expiration: Not reported
 Owner: Not reported

MAP FINDINGS

Map ID
 Direction
 Distance
 Distance (ft.)Site

EDR ID Number
 EPA ID Number

Database(s)

THE BURKE COMPANY 08 TRANS DEP (Continued)

S104745979

2nd Name: Not reported
 Mailing Address: Not reported
 Mailing City,St,Zip: Not reported
 Map Code/Business Plan on File: Not reported
 Corporate Code: Not reported
 Fire Dept District: San Diego
 Census Tract Number: 65.00
 EPA ID: Not reported
 Gas Station: Not reported
 Inspection Date: Not reported
 Reinspection Date: Not reported
 Inspector Name: Not reported
 Violation Notice Issued: Not reported
 Facility Contact: Not reported
 Delinquent Flag: Not Delinquent
 Last Update: 08/30/10
 Last Delinquent Letter: Not reported
 Delinquent Comment: Not reported
 Last Letter Type: Not reported
 Property Owner: WELLS-SHERMAN L L C
 Property Address: 656 SANTA ROSA ST 3A
 Property City,St,Zip: SAN LUIS OBISPO, CA 93401
 Tank Owner: Not reported
 Tank Address: Not reported
 Tank City,St,Zip: Not reported
 Business Plan Acceptance Date: Not reported
 Reinspection Date Y2K Compatible: Not reported
 Facility Phone: Not reported

HMMD DISCLOSURE INVENTORY:

Item Number: Not reported
 Chemical Name: Not reported
 Case Number: Not reported
 Quantity Stored At One Time: Not reported
 Quantity Stored at One Time: Not reported
 Annual Quantity String: Not reported
 Annual Quantity String: Not reported
 Measurement Units: Not reported
 Carcinogen: No
 1st Hazard Category: Not reported
 2nd Hazard Category: Not reported

HMMD UNDERGROUND TANKS:

Tank Number: Not reported
 Tank ID Number: Not reported
 Waste or Product: Not reported
 Tank Contents: Not reported

HMMD VIOLATIONS:

Inspection Date: Not reported
 Waste Code: Not reported
 Occurrences: Not reported
 Item Number: Not reported

HMMD WASTE STREAMS:

Inspection Date: Not reported

MAP FINDINGS

Map ID
 Direction
 Distance
 Distance (ft.)Site

EDR ID Number
 EPA ID Number

Database(s)

THE BURKE COMPANY 08 TRANS DEP (Continued)

S104745979

Waste Item #: Not reported
 Waste Code: Not reported
 Waste Name: Not reported
 Qnty at Inspection: Not reported
 Quantity String: Not reported
 Annual Qty: Not reported
 Annual Qty String: Not reported
 Measurement Unit: Not reported
 Treatment Method: Not reported
 Storage Method: Not reported
 Haz Waste Hauler: Not reported
 Waste Desc: Not reported
 Carcinogen: No

Facility ID: 209099
 Inactive Indicator: Active
 Business Code: 6HK18
 SIC: Not reported
 Permit Expiration: Not reported
 Owner: GATE GOURMET
 2nd Name: ATTN: KATE SUMMERWILL
 Mailing Address: 11710 PLAZA AMERICA
 Mailing City,St,Zip: RESTON, VA 20190
 Map Code/Business Plan on File: Not reported
 Corporate Code: Not reported
 Fire Dept District: San Diego
 Census Tract Number: 65.00
 EPA ID: Not reported
 Gas Station: Not reported
 Inspection Date: 10/17/08
 Reinspection Date: Not reported
 Inspector Name: SINGMANS
 Violation Notice Issued: Not reported
 Facility Contact: MIRNA GARCIA
 Delinquent Flag: Not Delinquent
 Last Update: 08/30/10
 Last Delinquent Letter: Not reported
 Delinquent Comment: Not reported
 Last Letter Type: Not reported
 Property Owner: WELLS-SHERMAN L L C
 Property Address: 656 SANTA ROSA ST 3A
 Property City,St,Zip: SAN LUIS OBISPO, CA 93401
 Tank Owner: Not reported
 Tank Address: Not reported
 Tank City,St,Zip: Not reported
 Business Plan Acceptance Date: Not reported
 Reinspection Date Y2K Compatible: 10/17/10
 Facility Phone: 619-497-1776

HMMD DISCLOSURE INVENTORY:

Item Number: PET
 Chemical Name: PETROLEUM DISTILLATE NO 2 DIESEL FUEL
 Case Number: 68476-30-2
 Quantity Stored At One Time: Not reported
 Quantity Stored at One Time: Not reported
 Annual Quantity String: Not reported
 Annual Quantity String: Not reported

MAP FINDINGS

Map ID
 Direction
 Distance
 Distance (ft.)Site

EDR ID Number
 EPA ID Number

Database(s)

THE BURKE COMPANY 08 TRANS DEP (Continued)

S104745979

Measurement Units: Not reported
 Carcinogen: No
 1st Hazard Category: FIRE
 2nd Hazard Category: ACUTE

HMMD UNDERGROUND TANKS:

Tank Number: Not reported
 Tank ID Number: Not reported
 Waste or Product: Not reported
 Tank Contents: Not reported

HMMD VIOLATIONS:

Inspection Date: Not reported
 Waste Code: Not reported
 Occurrences: Not reported
 Item Number: Not reported

HMMD WASTE STREAMS:

Inspection Date: Not reported
 Waste Item #: Not reported
 Waste Code: Not reported
 Waste Name: Not reported
 Qnty at Inspection: Not reported
 Quantity String: Not reported
 Annual Qty: Not reported
 Annual Qty String: Not reported
 Measurement Unit: Not reported
 Treatment Method: Not reported
 Storage Method: Not reported
 Haz Waste Hauler: Not reported
 Waste Desc: Not reported
 Carcinogen: No

43

MURANYI AUTOMOTIVE SERVICE INC
3475 CHANNEL WY
SAN DIEGO, CA 92110

San Diego Co. HMMD S104746840
N/A

San Diego Co. HMMD:

Facility ID: 109769
 Inactive Indicator: Active
 Business Code: 6HK26
 SIC: Not reported
 Permit Expiration: Not reported
 Owner: FRED MURANYI
 2nd Name: Not reported
 Mailing Address: 3475 CHANNEL WY
 Mailing City, St, Zip: SAN DIEGO, CA 92110
 Map Code/Business Plan on File: Not reported
 Corporate Code: Not reported
 Fire Dept District: San Diego
 Census Tract Number: 65.00
 EPA ID: CAL000076583
 Gas Station: Not reported
 Inspection Date: 07/21/08
 Reinspection Date: Not reported

MAP FINDINGS

Map ID
 Direction
 Distance
 Distance (ft.)Site

EDR ID Number
 EPA ID Number

Database(s)

MURANYI AUTOMOTIVE SERVICE INC (Continued)

S104746840

Inspector Name: SINGMANS
 Violation Notice Issued: Not reported
 Facility Contact: FRED MURANYI
 Delinquent Flag: Not Delinquent
 Last Update: 08/30/10
 Last Delinquent Letter: Not reported
 Delinquent Comment: Not reported
 Last Letter Type: Not reported
 Property Owner: HOWARTH THOMAS&JANET FAMILY TR
 Property Address: 3046 MARQUETTE ST
 Property City,St,Zip: SAN DIEGO, CA 92106
 Tank Owner: Not reported
 Tank Address: Not reported
 Tank City,St,Zip: Not reported
 Business Plan Acceptance Date: Not reported
 Reinspection Date Y2K Compatible: 01/21/10
 Facility Phone: 619-225-9696

HMMD DISCLOSURE INVENTORY:

Item Number: Not reported
 Chemical Name: Not reported
 Case Number: Not reported
 Quantity Stored At One Time: Not reported
 Quantity Stored at One Time: Not reported
 Annual Quantity String: Not reported
 Annual Quantity String: Not reported
 Measurement Units: Not reported
 Carcinogen: No
 1st Hazard Category: Not reported
 2nd Hazard Category: Not reported

HMMD UNDERGROUND TANKS:

Tank Number: Not reported
 Tank ID Number: Not reported
 Waste or Product: Not reported
 Tank Contents: Not reported

HMMD VIOLATIONS:

Inspection Date: 03/30/00
 Waste Code: Not reported
 Occurrences: Not reported
 Item Number: 9881

Inspection Date: 11/02/99
 Waste Code: Not reported
 Occurrences: Not reported
 Item Number: 5774

Inspection Date: 01/29/01
 Waste Code: Not reported
 Occurrences: Not reported
 Item Number: 7244

Inspection Date: 07/21/08
 Waste Code: Not reported
 Occurrences: Not reported
 Item Number: 2252

MAP FINDINGS

Map ID
 Direction
 Distance
 Distance (ft.)Site

EDR ID Number

Database(s) EPA ID Number

MURANYI AUTOMOTIVE SERVICE INC (Continued)

S104746840

Inspection Date: 07/21/08
 Waste Code: Not reported
 Occurrences: Not reported
 Item Number: 2253

Inspection Date: 07/21/08
 Waste Code: Not reported
 Occurrences: Not reported
 Item Number: 2254

Inspection Date: 07/21/08
 Waste Code: Not reported
 Occurrences: Not reported
 Item Number: 2255

Inspection Date: 07/21/08
 Waste Code: Not reported
 Occurrences: Not reported
 Item Number: 2256

Inspection Date: 01/22/07
 Waste Code: Not reported
 Occurrences: Not reported
 Item Number: 0134

Inspection Date: 01/22/07
 Waste Code: Not reported
 Occurrences: Not reported
 Item Number: 0135

Inspection Date: 10/19/94
 Waste Code: Not reported
 Occurrences: Not reported
 Item Number: 7642

Inspection Date: 10/19/94
 Waste Code: Not reported
 Occurrences: Not reported
 Item Number: 7643

Inspection Date: 01/21/03
 Waste Code: Not reported
 Occurrences: Not reported
 Item Number: 2063

Inspection Date: 01/21/03
 Waste Code: Not reported
 Occurrences: Not reported
 Item Number: 2064

Inspection Date: 01/21/03
 Waste Code: Not reported
 Occurrences: Not reported
 Item Number: 2065

Inspection Date: 01/21/03
 Waste Code: Not reported

MAP FINDINGS

Map ID
 Direction
 Distance
 Distance (ft.)Site

EDR ID Number
 EPA ID Number

Database(s)

MURANYI AUTOMOTIVE SERVICE INC (Continued)

S104746840

Occurrences: Not reported
 Item Number: 2066

Inspection Date: 05/18/04
 Waste Code: Not reported
 Occurrences: Not reported
 Item Number: 7516

Inspection Date: 05/18/04
 Waste Code: Not reported
 Occurrences: Not reported
 Item Number: 7517

Inspection Date: 05/18/04
 Waste Code: Not reported
 Occurrences: Not reported
 Item Number: 7518

HMMD WASTE STREAMS:

Inspection Date: 07/21/08
 Waste Item #: 135
 Waste Code: 135
 Waste Name: UNSPECIFIED AQUEOUS
 Qnty at Inspection: 16
 Quantity String: 16
 Annual Qty: 117
 Annual Qty String: 117
 Measurement Unit: GAL
 Treatment Method: 001 RECYCLE
 Storage Method: PROCESS EQUIPMENT
 Haz Waste Hauler: 1406 SAFETY-KLEEN SYSTEMS
 Waste Desc: PARTS WASHER
 Carcinogen: No

Inspection Date: 07/21/08
 Waste Item #: 221
 Waste Code: 221
 Waste Name: WASTE OIL & MIXED OI
 Qnty at Inspection: 350
 Quantity String: 350
 Annual Qty: 1200
 Annual Qty String: 1200
 Measurement Unit: GAL
 Treatment Method: 001 RECYCLE
 Storage Method: METAL DRUM
 Haz Waste Hauler: 2790 EVERGREEN ENVIRONMEN
 Waste Desc: WASTE OIL
 Carcinogen: No

Inspection Date: 07/21/08
 Waste Item #: 342
 Waste Code: 342
 Waste Name: ORGANIC LIQUIDS W/ME
 Qnty at Inspection: 110
 Quantity String: 110
 Annual Qty: 225
 Annual Qty String: 225

MAP FINDINGS

Map ID
 Direction
 Distance
 Distance (ft.)Site

EDR ID Number
 EPA ID Number

Database(s)

MURANYI AUTOMOTIVE SERVICE INC (Continued)

S104746840

Measurement Unit: GAL
 Treatment Method: 001 RECYCLE
 Storage Method: METAL DRUM
 Haz Waste Hauler: 2790 EVERGREEN ENVIRONMEN
 Waste Desc: WASTE ANTIFREEZE
 Carcinogen: No

Inspection Date: 07/21/08
 Waste Item #: 444
 Waste Code: 444
 Waste Name: USED BATTERIES
 Qnty at Inspection: 20
 Quantity String: 20
 Annual Qty: 75
 Annual Qty String: 75
 Measurement Unit: LBS
 Treatment Method: 444 BATTERIES RECYCL
 Storage Method: BOX
 Haz Waste Hauler: 9998 UNKNOWN HAZ WST HAUL
 Waste Desc: USED LEAD ACID BATTERIES-
 Carcinogen: No

Inspection Date: 07/21/08
 Waste Item #: 888
 Waste Code: 888
 Waste Name: USED OIL FILTERS
 Qnty at Inspection: 300
 Quantity String: 300
 Annual Qty: 1000
 Annual Qty String: 1000
 Measurement Unit: LBS
 Treatment Method: 888 FILTERS/METAL RE
 Storage Method: METAL DRUM
 Haz Waste Hauler: 3534 EFR ENVIRONMENTAL SV
 Waste Desc: DRAINED OIL FILTERS
 Carcinogen: No

43

MURANYI AUTOMOTIVE SERV INC
3475 CHANNEL WAY
SAN DIEGO, CA 92110

HAZNET S103654470
N/A

HAZNET:

Gepaid: CAL000076513
 Contact: FRED MURANYI
 Telephone: 6192259696
 Facility Addr2: Not reported
 Mailing Name: Not reported
 Mailing Address: 3475 CHANNEL WAY
 Mailing City,St,Zip: SAN DIEGO, CA 921105104
 Gen County: San Diego
 TSD EPA ID: CAD008252405
 TSD County: Los Angeles
 Waste Category: Unspecified organic liquid mixture
 Disposal Method: Recycler
 Tons: 0.01
 Facility County: Not reported

MAP FINDINGS

Map ID
 Direction
 Distance
 Distance (ft.)Site

EDR ID Number
 EPA ID Number

Database(s)

MURANYI AUTOMOTIVE SERV INC (Continued)

S103654470

Gepaid: CAL000076513
 Contact: MURANYI FRED
 Telephone: 0000000000
 Facility Addr2: Not reported
 Mailing Name: Not reported
 Mailing Address: 3475 CHANNEL WAY
 Mailing City,St,Zip: SAN DIEGO, CA 921105104
 Gen County: San Diego
 TSD EPA ID: CAD981696420
 TSD County: Los Angeles
 Waste Category: Aqueous solution with less than 10% total organic residues
 Disposal Method: Transfer Station
 Tons: .9382
 Facility County: San Diego

44

**AUTO ABILITY
 3945 WESTERN K
 SAN DIEGO, CA 92110**

**RCRA-SQG 1000324005
 FINDS CAD982526394**

RCRA-SQG:

Date form received by agency: 09/01/1996
 Facility name: AUTO ABILITY
 Facility address: 3945 WESTERN K
 SAN DIEGO, CA 92110
 EPA ID: CAD982526394
 Mailing address: WESTERN K
 SAN DIEGO, CA 92110
 Contact: Not reported
 Contact address: Not reported
 Not reported
 Contact country: Not reported
 Contact telephone: Not reported
 Contact email: Not reported
 EPA Region: 09
 Classification: Small Small Quantity Generator
 Description: Handler: generates more than 100 and less than 1000 kg of hazardous waste during any calendar month and accumulates less than 6000 kg of hazardous waste at any time; or generates 100 kg or less of hazardous waste during any calendar month, and accumulates more than 1000 kg of hazardous waste at any time

Owner/Operator Summary:

Owner/operator name: JOHN PLEINES
 Owner/operator address: NOT REQUIRED
 NOT REQUIRED, ME 99999
 Owner/operator country: Not reported
 Owner/operator telephone: (415) 555-1212
 Legal status: Private
 Owner/Operator Type: Owner
 Owner/Op start date: Not reported
 Owner/Op end date: Not reported
 Owner/operator name: NOT REQUIRED
 Owner/operator address: NOT REQUIRED
 NOT REQUIRED, ME 99999
 Owner/operator country: Not reported
 Owner/operator telephone: (415) 555-1212

MAP FINDINGS

Map ID
 Direction
 Distance
 Distance (ft.)Site

EDR ID Number
 EPA ID Number

Database(s)

AUTO ABILITY (Continued)

1000324005

Legal status: Private
 Owner/Operator Type: Operator
 Owner/Op start date: Not reported
 Owner/Op end date: Not reported

Handler Activities Summary:

U.S. importer of hazardous waste: Unknown
 Mixed waste (haz. and radioactive): Unknown
 Recycler of hazardous waste: No
 Transporter of hazardous waste: No
 Treater, storer or disposer of HW: No
 Underground injection activity: No
 On-site burner exemption: Unknown
 Furnace exemption: Unknown
 Used oil fuel burner: No
 Used oil processor: No
 User oil refiner: No
 Used oil fuel marketer to burner: No
 Used oil Specification marketer: No
 Used oil transfer facility: No
 Used oil transporter: No
 Off-site waste receiver: Verified to be non-commercial

Violation Status: No violations found

FINDS:

Registry ID: 110002843031

Environmental Interest/Information System

RCRAInfo is a national information system that supports the Resource Conservation and Recovery Act (RCRA) program through the tracking of events and activities related to facilities that generate, transport, and treat, store, or dispose of hazardous waste. RCRAInfo allows RCRA program staff to track the notification, permit, compliance, and corrective action activities required under RCRA.

44

**CAR MANIA
 3939 WESTERN ST
 SAN DIEGO, CA 92110**

**San Diego Co. HMMD S106060708
 N/A**

San Diego Co. HMMD:

Facility ID: 202312
 Inactive Indicator: Active
 Business Code: 6HK26
 SIC: Not reported
 Permit Expiration: Not reported
 Owner: SIMONE SCHUMANN
 2nd Name: Not reported
 Mailing Address: 3939 WESTERN ST #A
 Mailing City,St,Zip: SAN DIEGO, CA 92110
 Map Code/Business Plan on File: Not reported
 Corporate Code: Not reported
 Fire Dept District: San Diego
 Census Tract Number: 65.00
 EPA ID: CAC001176208
 Gas Station: Not reported

MAP FINDINGS

Map ID
 Direction
 Distance
 Distance (ft.)Site

EDR ID Number
 EPA ID Number

Database(s)

CAR MANIA (Continued)

S106060708

Inspection Date: 08/05/03
 Reinspection Date: Not reported
 Inspector Name: 6HR008
 Violation Notice Issued: Not reported
 Facility Contact: SIMONE SCHUMANN
 Delinquent Flag: Not Delinquent
 Last Update: 08/30/10
 Last Delinquent Letter: Not reported
 Delinquent Comment: Not reported
 Last Letter Type: Not reported
 Property Owner: OGDEN P J L L C
 Property Address: 108 SURREY HILL POIN
 Property City,St,Zip: HENDERSONVILLE, TN 37075
 Tank Owner: Not reported
 Tank Address: Not reported
 Tank City,St,Zip: Not reported
 Business Plan Acceptance Date: Not reported
 Reinspection Date Y2K Compatible: Not reported
 Facility Phone: 619-223-7748

HMMD DISCLOSURE INVENTORY:

Item Number: Not reported
 Chemical Name: Not reported
 Case Number: Not reported
 Quantity Stored At One Time: Not reported
 Quantity Stored at One Time: Not reported
 Annual Quantity String: Not reported
 Annual Quantity String: Not reported
 Measurement Units: Not reported
 Carcinogen: No
 1st Hazard Category: Not reported
 2nd Hazard Category: Not reported

HMMD UNDERGROUND TANKS:

Tank Number: Not reported
 Tank ID Number: Not reported
 Waste or Product: Not reported
 Tank Contents: Not reported

HMMD VIOLATIONS:

Inspection Date: Not reported
 Waste Code: Not reported
 Occurrences: Not reported
 Item Number: Not reported

HMMD WASTE STREAMS:

Inspection Date: Not reported
 Waste Item #: Not reported
 Waste Code: Not reported
 Waste Name: Not reported
 Qnty at Inspection: Not reported
 Quantity String: Not reported
 Annual Qty: Not reported
 Annual Qty String: Not reported
 Measurement Unit: Not reported
 Treatment Method: Not reported

MAP FINDINGS

Map ID
 Direction
 Distance
 Distance (ft.)Site

EDR ID Number
 EPA ID Number

Database(s)

CAR MANIA (Continued)

S106060708

Storage Method: Not reported
 Haz Waste Hauler: Not reported
 Waste Desc: Not reported
 Carcinogen: No

Facility ID: 109090
 Inactive Indicator: Active
 Business Code: 6HK18
 SIC: Not reported
 Permit Expiration: Not reported
 Owner: SIMONE SCHUMANN
 2nd Name: Not reported
 Mailing Address: 3939 WESTERN ST #A
 Mailing City,St,Zip: SAN DIEGO, CA 92110
 Map Code/Business Plan on File: Not reported
 Corporate Code: Not reported
 Fire Dept District: San Diego
 Census Tract Number: 65.00
 EPA ID: Not reported
 Gas Station: Not reported
 Inspection Date: 08/05/03
 Reinspection Date: Not reported
 Inspector Name: SHAHN
 Violation Notice Issued: Not reported
 Facility Contact: SIMONE SCHUMANN
 Delinquent Flag: Not Delinquent
 Last Update: 08/30/10
 Last Delinquent Letter: Not reported
 Delinquent Comment: Not reported
 Last Letter Type: Not reported
 Property Owner: OGDEN P J L L C
 Property Address: 108 SURREY HILL POIN
 Property City,St,Zip: HENDERSONVILLE, TN 37075
 Tank Owner: Not reported
 Tank Address: Not reported
 Tank City,St,Zip: Not reported
 Business Plan Acceptance Date: Not reported
 Reinspection Date Y2K Compatible: Not reported
 Facility Phone: 619-223-7748

HMMD DISCLOSURE INVENTORY:

Item Number: Not reported
 Chemical Name: Not reported
 Case Number: Not reported
 Quantity Stored At One Time: Not reported
 Quantity Stored at One Time: Not reported
 Annual Quantity String: Not reported
 Annual Quantity String: Not reported
 Measurement Units: Not reported
 Carcinogen: No
 1st Hazard Category: Not reported
 2nd Hazard Category: Not reported

HMMD UNDERGROUND TANKS:

Tank Number: Not reported
 Tank ID Number: Not reported

MAP FINDINGS

Map ID
 Direction
 Distance
 Distance (ft.)Site

EDR ID Number

Database(s) EPA ID Number

CAR MANIA (Continued)

S106060708

Waste or Product: Not reported
 Tank Contents: Not reported

HMMD VIOLATIONS:

Inspection Date: 06/22/98
 Waste Code: Not reported
 Occurrences: Not reported
 Item Number: 0884

Inspection Date: 06/22/98
 Waste Code: Not reported
 Occurrences: Not reported
 Item Number: 0885

HMMD WASTE STREAMS:

Inspection Date: Not reported
 Waste Item #: Not reported
 Waste Code: Not reported
 Waste Name: Not reported
 Qty at Inspection: Not reported
 Quantity String: Not reported
 Annual Qty: Not reported
 Annual Qty String: Not reported
 Measurement Unit: Not reported
 Treatment Method: Not reported
 Storage Method: Not reported
 Haz Waste Hauler: Not reported
 Waste Desc: Not reported
 Carcinogen: No

44

**SCHNEIDER SURFBOARDS
 3945 WESTERN ST
 SAN DIEGO, CA 92110**

**San Diego Co. HMMD S106065473
 N/A**

San Diego Co. HMMD:

Facility ID: 138017
 Inactive Indicator: Active
 Business Code: 6HK18
 SIC: Not reported
 Permit Expiration: Not reported
 Owner: MARK SCHNEIDER
 2nd Name: Not reported
 Mailing Address: 3945 WESTERN ST #G
 Mailing City, St, Zip: SAN DIEGO, CA 92110
 Map Code/Business Plan on File: Not reported
 Corporate Code: Not reported
 Fire Dept District: San Diego
 Census Tract Number: 65.00
 EPA ID: Not reported
 Gas Station: Not reported
 Inspection Date: 10/26/00
 Reinspection Date: Not reported
 Inspector Name: LEGACY
 Violation Notice Issued: Not reported
 Facility Contact: MARK SCHNEIDER
 Delinquent Flag: Not Delinquent

MAP FINDINGS

Map ID
 Direction
 Distance
 Distance (ft.)Site

EDR ID Number

Database(s) EPA ID Number

SCHNEIDER SURFBOARDS (Continued)

S106065473

Last Update: 08/30/10
 Last Delinquent Letter: Not reported
 Delinquent Comment: Not reported
 Last Letter Type: Not reported
 Property Owner: OGDEN P J L L C
 Property Address: 108 SURREY HILL POIN
 Property City,St,Zip: HENDERSONVILLE, TN 37075
 Tank Owner: Not reported
 Tank Address: Not reported
 Tank City,St,Zip: Not reported
 Business Plan Acceptance Date: Not reported
 Reinspection Date Y2K Compatible: Not reported
 Facility Phone: 619-226-6673

HMMD DISCLOSURE INVENTORY:

Item Number: Not reported
 Chemical Name: Not reported
 Case Number: Not reported
 Quantity Stored At One Time: Not reported
 Quantity Stored at One Time: Not reported
 Annual Quantity String: Not reported
 Annual Quantity String: Not reported
 Measurement Units: Not reported
 Carcinogen: No
 1st Hazard Category: Not reported
 2nd Hazard Category: Not reported

HMMD UNDERGROUND TANKS:

Tank Number: Not reported
 Tank ID Number: Not reported
 Waste or Product: Not reported
 Tank Contents: Not reported

HMMD VIOLATIONS:

Inspection Date: 10/26/00
 Waste Code: Not reported
 Occurrences: Not reported
 Item Number: 4998

Inspection Date: 10/26/00
 Waste Code: Not reported
 Occurrences: Not reported
 Item Number: 4999

Inspection Date: 10/26/00
 Waste Code: Not reported
 Occurrences: Not reported
 Item Number: 5000

Inspection Date: 06/22/98
 Waste Code: Not reported
 Occurrences: Not reported
 Item Number: 0886

Inspection Date: 06/22/98
 Waste Code: Not reported
 Occurrences: Not reported

MAP FINDINGS

Map ID
 Direction
 Distance
 Distance (ft.)Site

EDR ID Number
 EPA ID Number

Database(s)

SCHNEIDER SURFBOARDS (Continued)

S106065473

Item Number: 0887
 Inspection Date: 06/22/98
 Waste Code: Not reported
 Occurrences: Not reported
 Item Number: 0888

HMMD WASTE STREAMS:

Inspection Date: Not reported
 Waste Item #: Not reported
 Waste Code: Not reported
 Waste Name: Not reported
 Qnty at Inspection: Not reported
 Quantity String: Not reported
 Annual Qty: Not reported
 Annual Qty String: Not reported
 Measurement Unit: Not reported
 Treatment Method: Not reported
 Storage Method: Not reported
 Haz Waste Hauler: Not reported
 Waste Desc: Not reported
 Carcinogen: No

44

**ACTIVCARE AT POINT LOMA
 3423 CHANNEL WY
 SAN DIEGO, CA 92110**

**SLIC
 San Diego Co. HMMD
 SAN DIEGO CO. SAM**

**S104748506
 N/A**

SLIC:

Region: STATE
Facility Status: Completed - Case Closed
 Status Date: 1998-10-22 00:00:00
 Global Id: T0608166682
 Lead Agency: SAN DIEGO COUNTY LOP
 Lead Agency Case Number: H15864-001
 Latitude: 32.756691
 Longitude: -117.218358
 Case Type: Cleanup Program Site
 Case Worker: DF
 Local Agency: Not reported
 RB Case Number: Not reported
 File Location: Local Agency
 Potential Media Affected: Soil
 Potential Contaminants of Concern: Not reported
 Site History: Not reported

Click here to access the California GeoTracker records for this facility:

San Diego Co. HMMD:

Facility ID: 115864
 Inactive Indicator: Active
 Business Code: Not reported
 SIC: Not reported
 Permit Expiration: Not reported
 Owner: Not reported
 2nd Name: Not reported
 Mailing Address: Not reported

MAP FINDINGS

Map ID
 Direction
 Distance
 Distance (ft.)Site

EDR ID Number
 EPA ID Number

Database(s)

ACTIVCARE AT POINT LOMA (Continued)

S104748506

Mailing City,St,Zip: Not reported
 Map Code/Business Plan on File: Not reported
 Corporate Code: Not reported
 Fire Dept District: Not reported
 Census Tract Number: 65.00
 EPA ID: Not reported
 Gas Station: Not reported
 Inspection Date: 09/08/87
 Reinspection Date: Not reported
 Inspector Name: LEGACY
 Violation Notice Issued: Not reported
 Facility Contact: Not reported
 Delinquent Flag: Not Delinquent
 Last Update: 08/30/10
 Last Delinquent Letter: Not reported
 Delinquent Comment: Not reported
 Last Letter Type: Not reported
 Property Owner: SPORTS ARENA INVESTMENTS L L C
 Property Address: 5151 WESTON WAY
 Property City,St,Zip: GRANITE BAY, CA 95746
 Tank Owner: Not reported
 Tank Address: Not reported
 Tank City,St,Zip: Not reported
 Business Plan Acceptance Date: Not reported
 Reinspection Date Y2K Compatible: Not reported
 Facility Phone: Not reported

HMMD DISCLOSURE INVENTORY:

Item Number: Not reported
 Chemical Name: Not reported
 Case Number: Not reported
 Quantity Stored At One Time: Not reported
 Quantity Stored at One Time: Not reported
 Annual Quantity String: Not reported
 Annual Quantity String: Not reported
 Measurement Units: Not reported
 Carcinogen: No
 1st Hazard Category: Not reported
 2nd Hazard Category: Not reported

HMMD UNDERGROUND TANKS:

Tank Number: Not reported
 Tank ID Number: Not reported
 Waste or Product: Not reported
 Tank Contents: Not reported

HMMD VIOLATIONS:

Inspection Date: 03/29/86
 Waste Code: Not reported
 Occurrences: Not reported
 Item Number: 2119

 Inspection Date: 03/29/86
 Waste Code: Not reported
 Occurrences: Not reported
 Item Number: 2120

MAP FINDINGS

Map ID
 Direction
 Distance
 Distance (ft.)Site

EDR ID Number
 EPA ID Number

Database(s)

ACTIVCARE AT POINT LOMA (Continued)

S104748506

Inspection Date: 09/08/87
 Waste Code: Not reported
 Occurrences: Not reported
 Item Number: 2492

Inspection Date: 09/08/87
 Waste Code: Not reported
 Occurrences: Not reported
 Item Number: 2493

HMMD WASTE STREAMS:

Inspection Date: Not reported
 Waste Item #: Not reported
 Waste Code: Not reported
 Waste Name: Not reported
 Qnty at Inspection: Not reported
 Quantity String: Not reported
 Annual Qty: Not reported
 Annual Qty String: Not reported
 Measurement Unit: Not reported
 Treatment Method: Not reported
 Storage Method: Not reported
 Haz Waste Hauler: Not reported
 Waste Desc: Not reported
 Carcinogen: No

SAN DIEGO CO. SAM:

Case Number: H15864-001
 Agency: DEH Site Assessment & Mitigation
Funding: Private - VAP
 FType: Soils Only
 FStatus: 9
 Date: 10/22/1998
 Date Began: Not reported

45

**SANDERS REPAIR
 3535 CAMINO DEL RIO
 SAN DIEGO, CA 92110**

**San Diego Co. HMMD S106065570
 N/A**

San Diego Co. HMMD:

Facility ID: 138292
 Inactive Indicator: Active
 Business Code: 6HK26
 SIC: Not reported
 Permit Expiration: Not reported
 Owner: GARY SIMPSON
 2nd Name: Not reported
 Mailing Address: 3535 CAMINO DEL RIO
 Mailing City,St,Zip: SAN DIEGO, CA 92110
 Map Code/Business Plan on File: Not reported
 Corporate Code: Not reported
 Fire Dept District: Not reported
 Census Tract Number: 65.00
 EPA ID: Not reported
 Gas Station: Not reported
 Inspection Date: 05/02/00

MAP FINDINGS

Map ID
 Direction
 Distance
 Distance (ft.)Site

EDR ID Number
 EPA ID Number

Database(s)

SANDERS REPAIR (Continued)

S106065570

Reinspection Date: Not reported
 Inspector Name: LEGACY
 Violation Notice Issued: Not reported
 Facility Contact: GARY SIMPSON
 Delinquent Flag: Not Delinquent
 Last Update: 08/30/10
 Last Delinquent Letter: Not reported
 Delinquent Comment: Not reported
 Last Letter Type: Not reported
 Property Owner: Not reported
 Property Address: Not reported
 Property City,St,Zip: Not reported
 Tank Owner: Not reported
 Tank Address: Not reported
 Tank City,St,Zip: Not reported
 Business Plan Acceptance Date: Not reported
 Reinspection Date Y2K Compatible: Not reported
 Facility Phone: 858-483-1857

HMMD DISCLOSURE INVENTORY:

Item Number: Not reported
 Chemical Name: Not reported
 Case Number: Not reported
 Quantity Stored At One Time: Not reported
 Quantity Stored at One Time: Not reported
 Annual Quantity String: Not reported
 Annual Quantity String: Not reported
 Measurement Units: Not reported
 Carcinogen: No
 1st Hazard Category: Not reported
 2nd Hazard Category: Not reported

HMMD UNDERGROUND TANKS:

Tank Number: Not reported
 Tank ID Number: Not reported
 Waste or Product: Not reported
 Tank Contents: Not reported

HMMD VIOLATIONS:

Inspection Date: Not reported
 Waste Code: Not reported
 Occurrences: Not reported
 Item Number: Not reported

HMMD WASTE STREAMS:

Inspection Date: Not reported
 Waste Item #: Not reported
 Waste Code: Not reported
 Waste Name: Not reported
 Qnty at Inspection: Not reported
 Quantity String: Not reported
 Annual Qty: Not reported
 Annual Qty String: Not reported
 Measurement Unit: Not reported
 Treatment Method: Not reported
 Storage Method: Not reported

MAP FINDINGS

Map ID		EDR ID Number
Direction		
Distance		
Distance (ft.)Site	Database(s)	EPA ID Number

SANDERS REPAIR (Continued)

S106065570

Haz Waste Hauler:	Not reported
Waste Desc:	Not reported
Carcinogen:	No

46

**HP ENTERPRISE SERVICES, LLC
3970 SHERMAN ST
SAN DIEGO, CA 92110**

San Diego Co. HMMD

**S106059972
N/A**

San Diego Co. HMMD:

Facility ID:	102122
Inactive Indicator:	Active
Business Code:	6HK52
SIC:	Not reported
Permit Expiration:	Not reported
Owner:	HP ENTERPRISE SERVICES, LLC
2nd Name:	Not reported
Mailing Address:	1501 PAGE MILL RD
Mailing City,St,Zip:	PALO ALTO, CA 94304
Map Code/Business Plan on File:	Not reported
Corporate Code:	Not reported
Fire Dept District:	San Diego
Census Tract Number:	65.00
EPA ID:	Not reported
Gas Station:	Not reported
Inspection Date:	05/24/10
Reinspection Date:	Not reported
Inspector Name:	SINGMANS
Violation Notice Issued:	Not reported
Facility Contact:	DANNA HIBBIN
Delinquent Flag:	Not Delinquent
Last Update:	08/30/10
Last Delinquent Letter:	Not reported
Delinquent Comment:	Not reported
Last Letter Type:	Not reported
Property Owner:	WELLS-SHERMAN L L C
Property Address:	656 SANTA ROSA ST 3A
Property City,St,Zip:	SAN LUIS OBISPO, CA 93401
Tank Owner:	Not reported
Tank Address:	Not reported
Tank City,St,Zip:	Not reported
Business Plan Acceptance Date:	Not reported
Reinspection Date Y2K Compatible:	11/24/11
Facility Phone:	619-817-3936

HMMD DISCLOSURE INVENTORY:

Item Number:	DIE
Chemical Name:	DIESEL FUEL 20,000 GALLON TANK PLUS 5 GENERATOR W/500 GALLON TANK
Case Number:	68476-34-6
Quantity Stored At One Time:	Not reported
Quantity Stored at One Time:	Not reported
Annual Quantity String:	Not reported
Annual Quantity String:	Not reported
Measurement Units:	Not reported
Carcinogen:	Yes
1st Hazard Category:	FIRE
2nd Hazard Category:	ACUTE

MAP FINDINGS

Map ID
 Direction
 Distance
 Distance (ft.)Site

EDR ID Number
 EPA ID Number

Database(s)

HP ENTERPRISE SERVICES, LLC (Continued)

S106059972

Item Number: FRE
 Chemical Name: FREON-22 F-22
 Case Number: 75-45-6
 Quantity Stored At One Time: Not reported
 Quantity Stored at One Time: Not reported
 Annual Quantity String: Not reported
 Annual Quantity String: Not reported
 Measurement Units: Not reported
 Carcinogen: No
 1st Hazard Category: ACUTE
 2nd Hazard Category: CHRONIC

Item Number: SUL
 Chemical Name: SULFURIC ACID, LEAD / LEAD COMPONENTS LEAD-ACID BATTERIES (CAS # 7664-93-9,
 Case Number: 7664-93-9
 Quantity Stored At One Time: Not reported
 Quantity Stored at One Time: Not reported
 Annual Quantity String: Not reported
 Annual Quantity String: Not reported
 Measurement Units: Not reported
 Carcinogen: Yes
 1st Hazard Category: REACTIVE
 2nd Hazard Category: ACUTE

HMMD UNDERGROUND TANKS:

Tank Number: Not reported
 Tank ID Number: Not reported
 Waste or Product: Not reported
 Tank Contents: Not reported

HMMD VIOLATIONS:

Inspection Date: 08/04/05
 Waste Code: Not reported
 Occurrences: Not reported
 Item Number: 8318

Inspection Date: 08/04/05
 Waste Code: Not reported
 Occurrences: Not reported
 Item Number: 8319

HMMD WASTE STREAMS:

Inspection Date: Not reported
 Waste Item #: Not reported
 Waste Code: Not reported
 Waste Name: Not reported
 Qnty at Inspection: Not reported
 Quantity String: Not reported
 Annual Qty: Not reported
 Annual Qty String: Not reported
 Measurement Unit: Not reported
 Treatment Method: Not reported
 Storage Method: Not reported
 Haz Waste Hauler: Not reported
 Waste Desc: Not reported

MAP FINDINGS

Map ID		EDR ID Number
Direction		
Distance		
Distance (ft.)	Site	Database(s) EPA ID Number

HP ENTERPRISE SERVICES, LLC (Continued)

S106059972

Carcinogen: No

**46 AMERICAN SYSTEMS ENGINEERING
3980 SHERMAN ST
SAN DIEGO, CA 92110**

**San Diego Co. HMMD S106064594
N/A**

San Diego Co. HMMD:

Facility ID:	135517
Inactive Indicator:	Active
Business Code:	6HK35
SIC:	Not reported
Permit Expiration:	Not reported
Owner:	AMERICAN SYS ENG CORP
2nd Name:	Not reported
Mailing Address:	3980 SHERMAN ST #10
Mailing City,St,Zip:	SAN DIEGO, CA 92110
Map Code/Business Plan on File:	Not reported
Corporate Code:	Not reported
Fire Dept District:	San Diego
Census Tract Number:	65.00
EPA ID:	CAL000127905
Gas Station:	Not reported
Inspection Date:	07/01/98
Reinspection Date:	Not reported
Inspector Name:	LEGACY
Violation Notice Issued:	Not reported
Facility Contact:	VINCENT SAVAGE
Delinquent Flag:	Not Delinquent
Last Update:	08/30/10
Last Delinquent Letter:	Not reported
Delinquent Comment:	Not reported
Last Letter Type:	Not reported
Property Owner:	WELLS-SHERMAN L L C
Property Address:	656 SANTA ROSA ST 3A
Property City,St,Zip:	SAN LUIS OBISPO, CA 93401
Tank Owner:	Not reported
Tank Address:	Not reported
Tank City,St,Zip:	Not reported
Business Plan Acceptance Date:	Not reported
Reinspection Date Y2K Compatible:	Not reported
Facility Phone:	619-683-2929

HMMD DISCLOSURE INVENTORY:

Item Number:	Not reported
Chemical Name:	Not reported
Case Number:	Not reported
Quantity Stored At One Time:	Not reported
Quantity Stored at One Time:	Not reported
Annual Quantity String:	Not reported
Annual Quantity String:	Not reported
Measurement Units:	Not reported
Carcinogen:	No
1st Hazard Category:	Not reported
2nd Hazard Category:	Not reported

HMMD UNDERGROUND TANKS:

Tank Number: Not reported

MAP FINDINGS

Map ID
 Direction
 Distance
 Distance (ft.)Site

EDR ID Number
 EPA ID Number

Database(s)

AMERICAN SYSTEMS ENGINEERING (Continued)

S106064594

Tank ID Number: Not reported
 Waste or Product: Not reported
 Tank Contents: Not reported

HMMD VIOLATIONS:

Inspection Date: Not reported
 Waste Code: Not reported
 Occurrences: Not reported
 Item Number: Not reported

HMMD WASTE STREAMS:

Inspection Date: Not reported
 Waste Item #: Not reported
 Waste Code: Not reported
 Waste Name: Not reported
 Qnty at Inspection: Not reported
 Quantity String: Not reported
 Annual Qty: Not reported
 Annual Qty String: Not reported
 Measurement Unit: Not reported
 Treatment Method: Not reported
 Storage Method: Not reported
 Haz Waste Hauler: Not reported
 Waste Desc: Not reported
 Carcinogen: No

46

**AMSEC CORP
 3980 SHERMAN ST STE 100
 SAN DIEGO, CA 92110**

**HAZNET S103657127
 N/A**

HAZNET:

Gepaid: CAL000127905
 Contact: SCIENCE APPLICANTS INTL CORP
 Telephone: 8044636666
 Facility Addr2: Not reported
 Mailing Name: Not reported
 Mailing Address: 3980 SHERMAN ST STE 100
 Mailing City,St,Zip: SAN DIEGO, CA 921104324
 Gen County: San Diego
 TSD EPA ID: CAD044429835
 TSD County: Los Angeles
 Waste Category: Other inorganic solid waste
 Disposal Method: Disposal, Other
 Tons: .3000
 Facility County: San Diego

Gepaid: CAL000127905
 Contact: SCIENCE APPLICANTS INTL CORP
 Telephone: 8044636666
 Facility Addr2: Not reported
 Mailing Name: Not reported
 Mailing Address: 3980 SHERMAN ST STE 100
 Mailing City,St,Zip: SAN DIEGO, CA 921104324
 Gen County: San Diego
 TSD EPA ID: CAD044429835
 TSD County: Los Angeles

MAP FINDINGS

Map ID
 Direction
 Distance
 Distance (ft.)Site

EDR ID Number

Database(s) EPA ID Number

AMSEC CORP (Continued)

S103657127

Waste Category: Other organic solids
 Disposal Method: Disposal, Other
 Tons: .0250
 Facility County: San Diego

Gepaid: CAL000127905
 Contact: SCIENCE APPLICANTS INTL CORP
 Telephone: 8044636666
 Facility Addr2: Not reported
 Mailing Name: Not reported
 Mailing Address: 3980 SHERMAN ST STE 100
 Mailing City,St,Zip: SAN DIEGO, CA 921104324
 Gen County: San Diego
 TSD EPA ID: CAD044429835
 TSD County: Los Angeles
 Waste Category: Off-specification, aged, or surplus organics
 Disposal Method: Disposal, Other
 Tons: .1000
 Facility County: San Diego

Gepaid: CAL000127905
 Contact: SCIENCE APPLICANTS INTL CORP
 Telephone: 8044636666
 Facility Addr2: Not reported
 Mailing Name: Not reported
 Mailing Address: 3980 SHERMAN ST STE 100
 Mailing City,St,Zip: SAN DIEGO, CA 921104324
 Gen County: San Diego
 TSD EPA ID: CAD044429835
 TSD County: Los Angeles
 Waste Category: Aqueous solution with less than 10% total organic residues
 Disposal Method: Disposal, Other
 Tons: .0625
 Facility County: San Diego

Gepaid: CAL000127905
 Contact: SCIENCE APPLICANTS INTL CORP
 Telephone: 8044636666
 Facility Addr2: Not reported
 Mailing Name: Not reported
 Mailing Address: 3980 SHERMAN ST STE 100
 Mailing City,St,Zip: SAN DIEGO, CA 921104324
 Gen County: San Diego
 TSD EPA ID: CAD044429835
 TSD County: Los Angeles
 Waste Category: Off-specification, aged, or surplus organics
 Disposal Method: Recycler
 Tons: .0417
 Facility County: San Diego

[Click this hyperlink](#) while viewing on your computer to access 10 additional CA_HAZNET: record(s) in the EDR Site Report.

MAP FINDINGS

Map ID
 Direction
 Distance
 Distance (ft.)Site

EDR ID Number
 EPA ID Number

Database(s)

**47 JEFF & CINDY CAVIGNAC
 4314 ALTAMIRANO WY
 SAN DIEGO, CA 92103**

**LUST
 San Diego Co. HMMMD
 SAN DIEGO CO. SAM**

**S104756868
 N/A**

LUST:
 Region: STATE
 Global Id: T0607302685
 Latitude: 32.7570849
 Longitude: -117.191439
 Case Type: LUST Cleanup Site
 Status: Completed - Case Closed
 Status Date: 2000-01-25 00:00:00
 Lead Agency: SAN DIEGO COUNTY LOP
 Case Worker: DL
 Local Agency: Not reported
 RB Case Number: 9UT3925
 LOC Case Number: H38567-001
 File Location: Local Agency
 Potential Media Affect: Soil
 Potential Contaminants of Concern: Diesel
 Site History: Not reported

[Click here to access the California GeoTracker records for this facility:](#)

San Diego Co. HMMMD:
 Facility ID: 138567
 Inactive Indicator: Active
 Business Code: 6HK20
 SIC: Not reported
 Permit Expiration: Not reported
 Owner: Not reported
 2nd Name: Not reported
 Mailing Address: Not reported
 Mailing City,St,Zip: Not reported
 Map Code/Business Plan on File: Not reported
 Corporate Code: Not reported
 Fire Dept District: San Diego
 Census Tract Number: 1.00
 EPA ID: Not reported
 Gas Station: Not reported
 Inspection Date: Not reported
 Reinspection Date: Not reported
 Inspector Name: Not reported
 Violation Notice Issued: Not reported
 Facility Contact: JEFF CAVIGNAC
 Delinquent Flag: Not Delinquent
 Last Update: 08/30/10
 Last Delinquent Letter: Not reported
 Delinquent Comment: Not reported
 Last Letter Type: Not reported
 Property Owner: CAVIGNAC JEFF&CINDY TRUST 03-1
 Property Address: 4314 ALTAMIRANO WAY
 Property City,St,Zip: SAN DIEGO, CA 92103
 Tank Owner: Not reported
 Tank Address: Not reported
 Tank City,St,Zip: Not reported
 Business Plan Acceptance Date: Not reported
 Reinspection Date Y2K Compatible: Not reported
 Facility Phone: Not reported

MAP FINDINGS

Map ID
 Direction
 Distance
 Distance (ft.)Site

EDR ID Number

Database(s) EPA ID Number

JEFF & CINDY CAVIGNAC (Continued)

S104756868

HMMD DISCLOSURE INVENTORY:

Item Number: Not reported
 Chemical Name: Not reported
 Case Number: Not reported
 Quantity Stored At One Time: Not reported
 Quantity Stored at One Time: Not reported
 Annual Quantity String: Not reported
 Annual Quantity String: Not reported
 Measurement Units: Not reported
 Carcinogen: No
 1st Hazard Category: Not reported
 2nd Hazard Category: Not reported

HMMD UNDERGROUND TANKS:

Tank Number: T001
 Tank ID Number: AT4432
 Waste or Product: 550
 Tank Contents: Not reported

HMMD VIOLATIONS:

Inspection Date: Not reported
 Waste Code: Not reported
 Occurrences: Not reported
 Item Number: Not reported

HMMD WASTE STREAMS:

Inspection Date: Not reported
 Waste Item #: Not reported
 Waste Code: Not reported
 Waste Name: Not reported
 Qnty at Inspection: Not reported
 Quantity String: Not reported
 Annual Qty: Not reported
 Annual Qty String: Not reported
 Measurement Unit: Not reported
 Treatment Method: Not reported
 Storage Method: Not reported
 Haz Waste Hauler: Not reported
 Waste Desc: Not reported
 Carcinogen: No

SAN DIEGO CO. SAM:

Case Number: H38567-001
 Agency: DEH Site Assessment & Mitigation
Funding: LOP - State Fund
 FType: Soils Only
 FStatus: 9
 Date: 1/25/2000
 Date Began: 5/5/1999

MAP FINDINGS

Map ID
 Direction
 Distance
 Distance (ft.)Site

EDR ID Number
 EPA ID Number

Database(s)

**47 CAVIGNAC PROPERTY
 4314 ALTAMIRANO WAY
 SAN DIEGO, CA 92103**

**HIST CORTESE
 LUST S104539614
 N/A**

CORTESE:

Region: CORTESE
 Facility County Code: 37
 Reg By: LTNKA
 Reg Id: 9UT3925

LUST REG 9:

Region: 9
 Status: Case Closed
 Case Number: 9UT3925
 Local Case: H38567-001
 Substance: Diesel
 Qty Leaked: 0
 Abate Method: Not reported
 Local Agency: San Diego
 How Found: Tank Closure
 How Stopped: Close Tank
 Source: Tank
 Cause: Corrosion
 Lead Agency: Local Agency
 Case Type: Soil only
 Date Found: 05/05/1999
 Date Stopped: 05/05/1999
 Confirm Date: / /
 Submit Workplan: Not reported
 Prelim Assess: 05/05/1999
 Desc Pollution: Not reported
 Remed Plan: / /
 Remed Action: Not reported
 Began Monitor: Not reported
 Release Date: 05/05/1999
 Enforce Date: Not reported
 Closed Date: 2/25/00
 Enforce Type: Not reported
 Pilot Program: LOP
 Basin Number: 907.11
 GW Depth: >9'
 Beneficial Use: MUNBU
 NPDES Number: Not reported
 Priority: Low priority. Priority ranking can change over time.
 File Dispn: Administratively opened on database, however no file physically exists
 Interim Remedial Actions: Not reported
 Cleanup and Abatement order Number: Not reported
 Waste Discharge Requirement Number: Not reported

**48 R & M AUTO REPAIR & FLEET SERV
 3550 KURTZ ST
 SAN DIEGO, CA 92110**

**San Diego Co. HMMD S106072053
 N/A**

San Diego Co. HMMD:

Facility ID: 202102
 Inactive Indicator: Active
 Business Code: 6HK26
 SIC: Not reported
 Permit Expiration: Not reported

MAP FINDINGS

Map ID
 Direction
 Distance
 Distance (ft.)Site

EDR ID Number
 EPA ID Number

Database(s)

R & M AUTO REPAIR & FLEET SERV (Continued)

S106072053

Owner: MICHAEL P MOORE
 2nd Name: Not reported
 Mailing Address: 3550 KURTZ ST
 Mailing City,St,Zip: SAN DIEGO, CA 92110
 Map Code/Business Plan on File: Not reported
 Corporate Code: Not reported
 Fire Dept District: San Diego
 Census Tract Number: 65.00
 EPA ID: CAL000238977
 Gas Station: Not reported
 Inspection Date: 09/07/06
 Reinspection Date: Not reported
 Inspector Name: MMALONZO
 Violation Notice Issued: Not reported
 Facility Contact: MIKE MOORE
 Delinquent Flag: Not Delinquent
 Last Update: 08/30/10
 Last Delinquent Letter: Not reported
 Delinquent Comment: Not reported
 Last Letter Type: Not reported
 Property Owner: MIDWAY-FRONTIER L L C
 Property Address: 2223 AVENIDA DE LA P
 Property City,St,Zip: LA JOLLA, CA 92037
 Tank Owner: Not reported
 Tank Address: Not reported
 Tank City,St,Zip: Not reported
 Business Plan Acceptance Date: Not reported
 Reinspection Date Y2K Compatible: Not reported
 Facility Phone: 619-574-8064

HMMD DISCLOSURE INVENTORY:

Item Number: Not reported
 Chemical Name: Not reported
 Case Number: Not reported
 Quantity Stored At One Time: Not reported
 Quantity Stored at One Time: Not reported
 Annual Quantity String: Not reported
 Annual Quantity String: Not reported
 Measurement Units: Not reported
 Carcinogen: No
 1st Hazard Category: Not reported
 2nd Hazard Category: Not reported

HMMD UNDERGROUND TANKS:

Tank Number: Not reported
 Tank ID Number: Not reported
 Waste or Product: Not reported
 Tank Contents: Not reported

HMMD VIOLATIONS:

Inspection Date: 10/16/03
 Waste Code: Not reported
 Occurrences: Not reported
 Item Number: 1042

 Inspection Date: 10/16/03
 Waste Code: Not reported

MAP FINDINGS

Map ID
 Direction
 Distance
 Distance (ft.)Site

EDR ID Number
 EPA ID Number

Database(s)

R & M AUTO REPAIR & FLEET SERV (Continued)

S106072053

Occurrences: Not reported
 Item Number: 1043

Inspection Date: 10/16/03
 Waste Code: Not reported
 Occurrences: Not reported
 Item Number: 1044

Inspection Date: 10/16/03
 Waste Code: Not reported
 Occurrences: Not reported
 Item Number: 1045

Inspection Date: 10/16/03
 Waste Code: Not reported
 Occurrences: Not reported
 Item Number: 1046

HMMD WASTE STREAMS:

Inspection Date: Not reported
 Waste Item #: Not reported
 Waste Code: Not reported
 Waste Name: Not reported
 Qnty at Inspection: Not reported
 Quantity String: Not reported
 Annual Qty: Not reported
 Annual Qty String: Not reported
 Measurement Unit: Not reported
 Treatment Method: Not reported
 Storage Method: Not reported
 Haz Waste Hauler: Not reported
 Waste Desc: Not reported
 Carcinogen: No

48

**R&M AUTO REPAIR AND FLEET SERVICES
 3550 KURTZ ST
 SAN DIEGO, CA 92110**

**HAZNET S108217707
 N/A**

HAZNET:

Gepaid: CAL000238977
 Contact: MICHAEL MOORE
 Telephone: 6195748064
 Facility Addr2: Not reported
 Mailing Name: Not reported
 Mailing Address: 3550 KURTZ ST
 Mailing City,St,Zip: SAN DIEGO, CA 92110
 Gen County: San Diego
 TSD EPA ID: CAT000613893
 TSD County: Los Angeles
 Waste Category: Aqueous solution with less than 10% total organic residues
 Disposal Method: Transfer Station
 Tons: 0.01
 Facility County: Not reported

Gepaid: CAL000238977
 Contact: MICHAEL MOORE

MAP FINDINGS

Map ID
 Direction
 Distance
 Distance (ft.)Site

EDR ID Number
 EPA ID Number

Database(s)

R&M AUTO REPAIR AND FLEET SERVICES (Continued)

S108217707

Telephone: 6195748064
 Facility Addr2: Not reported
 Mailing Name: Not reported
 Mailing Address: 3550 KURTZ ST
 Mailing City,St,Zip: SAN DIEGO, CA 92110
 Gen County: San Diego
 TSD EPA ID: TXD077603371
 TSD County: 99
 Waste Category: Other still bottom waste
 Disposal Method: H06
 Tons: 0.07
 Facility County: San Diego

Gepaid: CAL000238977
 Contact: MICHAEL MOORE
 Telephone: 6195748064
 Facility Addr2: Not reported
 Mailing Name: Not reported
 Mailing Address: 3550 KURTZ ST
 Mailing City,St,Zip: SAN DIEGO, CA 92110
 Gen County: San Diego
 TSD EPA ID: TXD077603371
 TSD County: 99
 Waste Category: Other still bottom waste
 Disposal Method: H061
 Tons: 0.02
 Facility County: San Diego

48

**NATIONAL CAR RENTAL
 3550 KURTZ ST
 SAN DIEGO, CA 92110**

**HIST UST U001572850
 SWEEPS UST N/A**

HIST UST:
 Region: STATE
 Facility ID: 00000058532
 Facility Type: Other
 Other Type: CAR RENTAL
 Total Tanks: 0003
 Contact Name: MICHAEL ROLLINS
 Telephone: 6192933303
 Owner Name: NATIONAL CAR RENTAL SYSTEM
 Owner Address: 7700 FRANCE AVENUE SOUTH
 Owner City,St,Zip: MINNEAPOLIS, MN 55435

Tank Num: 001
 Container Num: 003-07-01
 Year Installed: Not reported
 Tank Capacity: 00012000
 Tank Used for: PRODUCT
 Type of Fuel: UNLEADED
 Tank Construction: Not reported
 Leak Detection: Stock Inventor

Tank Num: 002
 Container Num: 003-07-02
 Year Installed: Not reported
 Tank Capacity: 00012000
 Tank Used for: PRODUCT

MAP FINDINGS

Map ID
 Direction
 Distance
 Distance (ft.)Site

EDR ID Number

Database(s) EPA ID Number

NATIONAL CAR RENTAL (Continued)

U001572850

Type of Fuel: UNLEADED
 Tank Construction: Not reported
 Leak Detection: Stock Inventor

Tank Num: 003
 Container Num: 003-07-03
 Year Installed: Not reported
 Tank Capacity: 00000500
 Tank Used for: WASTE
 Type of Fuel: WASTE OIL
 Tank Construction: Not reported
 Leak Detection: None

SWEEPS UST:

Status: A
 Comp Number: 4438
 Number: 9
 Board Of Equalization: 44-022042
 Ref Date: Not reported
 Act Date: 06-26-92
 Created Date: 02-29-88
 Tank Status: A
 Owner Tank Id: Not reported
 Swrcb Tank Id: 37-000-004438-000001
 Actv Date: Not reported
 Capacity: 12000
 Tank Use: M.V. FUEL
 Stg: P
 Content: REG UNLEADED
 Number Of Tanks: 3

Status: A
 Comp Number: 4438
 Number: 9
 Board Of Equalization: 44-022042
 Ref Date: Not reported
 Act Date: 06-26-92
 Created Date: 02-29-88
 Tank Status: A
 Owner Tank Id: Not reported
 Swrcb Tank Id: 37-000-004438-000002
 Actv Date: Not reported
 Capacity: 12000
 Tank Use: M.V. FUEL
 Stg: P
 Content: REG UNLEADED
 Number Of Tanks: Not reported

Status: A
 Comp Number: 4438
 Number: 9
 Board Of Equalization: 44-022042
 Ref Date: Not reported
 Act Date: 06-26-92
 Created Date: 02-29-88
 Tank Status: A
 Owner Tank Id: Not reported

MAP FINDINGS

Map ID
 Direction
 Distance
 Distance (ft.)Site

EDR ID Number
 EPA ID Number

Database(s)

NATIONAL CAR RENTAL (Continued)

U001572850

Swrcb Tank Id: 37-000-004438-000003
 Actv Date: Not reported
 Capacity: 500
 Tank Use: PETROLEUM
 Stg: P
 Content: Not reported
 Number Of Tanks: Not reported

49

**NATIONAL CITY FOUNDRY
 3461 PICKETT ST
 SAN DIEGO, CA 92110**

**FINDS 1006827005
 EMI N/A**

FINDS:

Registry ID: 110013862276

Environmental Interest/Information System

The NEI (National Emissions Inventory) database contains information on stationary and mobile sources that emit criteria air pollutants and their precursors, as well as hazardous air pollutants (HAPs).

EMI:

Year: 1998
 County Code: 37
 Air Basin: SD
 Facility ID: 93141
 Air District Name: SD
 SIC Code: 3341
 Air District Name: SAN DIEGO COUNTY APCD
 Community Health Air Pollution Info System: Not reported
 Consolidated Emission Reporting Rule: Not reported
 Total Organic Hydrocarbon Gases Tons/Yr: 0
 Reactive Organic Gases Tons/Yr: 0
 Carbon Monoxide Emissions Tons/Yr: 0
 NOX - Oxides of Nitrogen Tons/Yr: 0
 SOX - Oxides of Sulphur Tons/Yr: 0
 Particulate Matter Tons/Yr: 0
 Part. Matter 10 Micrometers & Smlr Tons/Yr: 0

Year: 1999
 County Code: 37
 Air Basin: SD
 Facility ID: 93141
 Air District Name: SD
 SIC Code: 3341
 Air District Name: SAN DIEGO COUNTY APCD
 Community Health Air Pollution Info System: Not reported
 Consolidated Emission Reporting Rule: Not reported
 Total Organic Hydrocarbon Gases Tons/Yr: 0
 Reactive Organic Gases Tons/Yr: 0
 Carbon Monoxide Emissions Tons/Yr: 0
 NOX - Oxides of Nitrogen Tons/Yr: 0
 SOX - Oxides of Sulphur Tons/Yr: 0
 Particulate Matter Tons/Yr: 0
 Part. Matter 10 Micrometers & Smlr Tons/Yr: 0

MAP FINDINGS

Map ID
 Direction
 Distance
 Distance (ft.)Site

EDR ID Number

Database(s) EPA ID Number

NATIONAL CITY FOUNDRY (Continued)

1006827005

Year: 2000
 County Code: 37
 Air Basin: SD
 Facility ID: 93141
 Air District Name: SD
 SIC Code: 3341
 Air District Name: SAN DIEGO COUNTY APCD
 Community Health Air Pollution Info System: Not reported
 Consolidated Emission Reporting Rule: Not reported
 Total Organic Hydrocarbon Gases Tons/Yr: 0
 Reactive Organic Gases Tons/Yr: 0
 Carbon Monoxide Emissions Tons/Yr: 0
 NOX - Oxides of Nitrogen Tons/Yr: 0
 SOX - Oxides of Sulphur Tons/Yr: 0
 Particulate Matter Tons/Yr: 0
 Part. Matter 10 Micrometers & Smlr Tons/Yr: 0

Year: 2001
 County Code: 37
 Air Basin: SD
 Facility ID: 93141
 Air District Name: SD
 SIC Code: 3341
 Air District Name: SAN DIEGO COUNTY APCD
 Community Health Air Pollution Info System: Not reported
 Consolidated Emission Reporting Rule: Not reported
 Total Organic Hydrocarbon Gases Tons/Yr: 0
 Reactive Organic Gases Tons/Yr: 0
 Carbon Monoxide Emissions Tons/Yr: 0
 NOX - Oxides of Nitrogen Tons/Yr: 0
 SOX - Oxides of Sulphur Tons/Yr: 0
 Particulate Matter Tons/Yr: 0
 Part. Matter 10 Micrometers & Smlr Tons/Yr: 0

Year: 2002
 County Code: 37
 Air Basin: SD
 Facility ID: 93141
 Air District Name: SD
 SIC Code: 3341
 Air District Name: SAN DIEGO COUNTY APCD
 Community Health Air Pollution Info System: Not reported
 Consolidated Emission Reporting Rule: Not reported
 Total Organic Hydrocarbon Gases Tons/Yr: 0
 Reactive Organic Gases Tons/Yr: 0
 Carbon Monoxide Emissions Tons/Yr: 0
 NOX - Oxides of Nitrogen Tons/Yr: 0
 SOX - Oxides of Sulphur Tons/Yr: 0
 Particulate Matter Tons/Yr: 0
 Part. Matter 10 Micrometers & Smlr Tons/Yr: 0

Year: 2003
 County Code: 37
 Air Basin: SD
 Facility ID: 93141
 Air District Name: SD
 SIC Code: 3341

MAP FINDINGS

Map ID
 Direction
 Distance
 Distance (ft.)Site

EDR ID Number
 EPA ID Number

Database(s)

NATIONAL CITY FOUNDRY (Continued)

1006827005

Air District Name: SAN DIEGO COUNTY APCD
 Community Health Air Pollution Info System: Not reported
 Consolidated Emission Reporting Rule: Not reported
 Total Organic Hydrocarbon Gases Tons/Yr: 0
 Reactive Organic Gases Tons/Yr: 0
 Carbon Monoxide Emissions Tons/Yr: 0
 NOX - Oxides of Nitrogen Tons/Yr: 0
 SOX - Oxides of Sulphur Tons/Yr: 0
 Particulate Matter Tons/Yr: 0
 Part. Matter 10 Micrometers & Smlr Tons/Yr: 0

Year: 2004
 County Code: 37
 Air Basin: SD
 Facility ID: 93141
 Air District Name: SD
 SIC Code: 3341
 Air District Name: SAN DIEGO COUNTY APCD
 Community Health Air Pollution Info System: Not reported
 Consolidated Emission Reporting Rule: Not reported
 Total Organic Hydrocarbon Gases Tons/Yr: 0.00275
 Reactive Organic Gases Tons/Yr: 0.001375
 Carbon Monoxide Emissions Tons/Yr: 0.021
 NOX - Oxides of Nitrogen Tons/Yr: 0.025
 SOX - Oxides of Sulphur Tons/Yr: 0.00015
 Particulate Matter Tons/Yr: 0.0049406
 Part. Matter 10 Micrometers & Smlr Tons/Yr: 0.0049406

Year: 2005
 County Code: 37
 Air Basin: SD
 Facility ID: 93141
 Air District Name: SD
 SIC Code: 3341
 Air District Name: SAN DIEGO COUNTY APCD
 Community Health Air Pollution Info System: Not reported
 Consolidated Emission Reporting Rule: Not reported
 Total Organic Hydrocarbon Gases Tons/Yr: .00275
 Reactive Organic Gases Tons/Yr: .00138
 Carbon Monoxide Emissions Tons/Yr: .02
 NOX - Oxides of Nitrogen Tons/Yr: .02
 SOX - Oxides of Sulphur Tons/Yr: .00015
 Particulate Matter Tons/Yr: .0067025276461295418
 Part. Matter 10 Micrometers & Smlr Tons/Yr: .00494

Year: 2006
 County Code: 37
 Air Basin: SD
 Facility ID: 93141
 Air District Name: SD
 SIC Code: 3341
 Air District Name: SAN DIEGO COUNTY APCD
 Community Health Air Pollution Info System: Not reported
 Consolidated Emission Reporting Rule: Not reported
 Total Organic Hydrocarbon Gases Tons/Yr: .00275
 Reactive Organic Gases Tons/Yr: .001375
 Carbon Monoxide Emissions Tons/Yr: .02

MAP FINDINGS

Map ID		EDR ID Number
Direction		
Distance		
Distance (ft.)Site	Database(s)	EPA ID Number

NATIONAL CITY FOUNDRY (Continued)

1006827005

NOX - Oxides of Nitrogen Tons/Yr: .02
 SOX - Oxides of Sulphur Tons/Yr: .00015
 Particulate Matter Tons/Yr: .0049406
 Part. Matter 10 Micrometers & Smlr Tons/Yr: .0049406

50

**HARBOR PEST CONTROL
 3388 CHANNEL WY
 SAN DIEGO, CA 92110**

San Diego Co. HMMD

**S104748942
 N/A**

San Diego Co. HMMD:

Facility ID:	119349
Inactive Indicator:	Active
Business Code:	Not reported
SIC:	Not reported
Permit Expiration:	Not reported
Owner:	JOHN MORGENROTH
2nd Name:	Not reported
Mailing Address:	3388 CHANNEL WY
Mailing City,St,Zip:	SAN DIEGO, CA 92110
Map Code/Business Plan on File:	Not reported
Corporate Code:	Not reported
Fire Dept District:	Not reported
Census Tract Number:	65.00
EPA ID:	Not reported
Gas Station:	Not reported
Inspection Date:	09/15/87
Reinspection Date:	Not reported
Inspector Name:	LEGACY
Violation Notice Issued:	Not reported
Facility Contact:	STEVEN FLEMING
Delinquent Flag:	Not Delinquent
Last Update:	08/30/10
Last Delinquent Letter:	Not reported
Delinquent Comment:	Not reported
Last Letter Type:	Not reported
Property Owner:	KOEBERLE DAVID REVOCABLE TRUST
Property Address:	1711 LAW ST
Property City,St,Zip:	SAN DIEGO, CA 92109
Tank Owner:	Not reported
Tank Address:	Not reported
Tank City,St,Zip:	Not reported
Business Plan Acceptance Date:	Not reported
Reinspection Date Y2K Compatible:	Not reported
Facility Phone:	619-224-1140

HMMD DISCLOSURE INVENTORY:

Item Number:	Not reported
Chemical Name:	Not reported
Case Number:	Not reported
Quantity Stored At One Time:	Not reported
Quantity Stored at One Time:	Not reported
Annual Quantity String:	Not reported
Annual Quantity String:	Not reported
Measurement Units:	Not reported
Carcinogen:	No
1st Hazard Category:	Not reported
2nd Hazard Category:	Not reported

MAP FINDINGS

Map ID
 Direction
 Distance
 Distance (ft.)Site

EDR ID Number
 EPA ID Number

Database(s)

HARBOR PEST CONTROL (Continued)

S104748942

HMMD UNDERGROUND TANKS:

Tank Number: Not reported
 Tank ID Number: Not reported
 Waste or Product: Not reported
 Tank Contents: Not reported

HMMD VIOLATIONS:

Inspection Date: Not reported
 Waste Code: Not reported
 Occurrences: Not reported
 Item Number: Not reported

HMMD WASTE STREAMS:

Inspection Date: Not reported
 Waste Item #: Not reported
 Waste Code: Not reported
 Waste Name: Not reported
 Qty at Inspection: Not reported
 Quantity String: Not reported
 Annual Qty: Not reported
 Annual Qty String: Not reported
 Measurement Unit: Not reported
 Treatment Method: Not reported
 Storage Method: Not reported
 Haz Waste Hauler: Not reported
 Waste Desc: Not reported
 Carcinogen: No

50

**THE IMAGE HOUSE INC
 3946 LA SALLE ST
 SAN DIEGO, CA 92110**

**San Diego Co. HMMD S104753437
 N/A**

San Diego Co. HMMD:

Facility ID: 132834
 Inactive Indicator: Active
 Business Code: 6HK18
 SIC: Not reported
 Permit Expiration: Not reported
 Owner: CORPORATION
 2nd Name: Not reported
 Mailing Address: 3946 LA SALLE ST
 Mailing City, St, Zip: SAN DIEGO, CA 92110
 Map Code/Business Plan on File: Not reported
 Corporate Code: Not reported
 Fire Dept District: Not reported
 Census Tract Number: 65.00
 EPA ID: Not reported
 Gas Station: Not reported
 Inspection Date: 03/18/92
 Reinspection Date: Not reported
 Inspector Name: LEGACY
 Violation Notice Issued: Not reported
 Facility Contact: DOUG WHARTON
 Delinquent Flag: Not Delinquent
 Last Update: 08/30/10

MAP FINDINGS

Map ID
 Direction
 Distance
 Distance (ft.)Site

EDR ID Number
 EPA ID Number

Database(s)

THE IMAGE HOUSE INC (Continued)

S104753437

Last Delinquent Letter: Not reported
 Delinquent Comment: Not reported
 Last Letter Type: Not reported
 Property Owner: LEE YAM NGON&SUE JUAN LIVING T
 Property Address: 4043 MARK TER
 Property City,St,Zip: SAN DIEGO, CA 92117
 Tank Owner: Not reported
 Tank Address: Not reported
 Tank City,St,Zip: Not reported
 Business Plan Acceptance Date: Not reported
 Reinspection Date Y2K Compatible: Not reported
 Facility Phone: 619-226-3131

HMMD DISCLOSURE INVENTORY:

Item Number: Not reported
 Chemical Name: Not reported
 Case Number: Not reported
 Quantity Stored At One Time: Not reported
 Quantity Stored at One Time: Not reported
 Annual Quantity String: Not reported
 Annual Quantity String: Not reported
 Measurement Units: Not reported
 Carcinogen: No
 1st Hazard Category: Not reported
 2nd Hazard Category: Not reported

HMMD UNDERGROUND TANKS:

Tank Number: Not reported
 Tank ID Number: Not reported
 Waste or Product: Not reported
 Tank Contents: Not reported

HMMD VIOLATIONS:

Inspection Date: Not reported
 Waste Code: Not reported
 Occurrences: Not reported
 Item Number: Not reported

HMMD WASTE STREAMS:

Inspection Date: Not reported
 Waste Item #: Not reported
 Waste Code: Not reported
 Waste Name: Not reported
 Qty at Inspection: Not reported
 Quantity String: Not reported
 Annual Qty: Not reported
 Annual Qty String: Not reported
 Measurement Unit: Not reported
 Treatment Method: Not reported
 Storage Method: Not reported
 Haz Waste Hauler: Not reported
 Waste Desc: Not reported
 Carcinogen: No

MAP FINDINGS

Map ID
 Direction
 Distance
 Distance (ft.)Site

EDR ID Number
 Database(s)
 EPA ID Number

50 THE STRIP SHOP **FINDS 1007466966**
4015 LA SALLE STREET **N/A**
SAN DIEGO, CA 92101

FINDS:

Registry ID: 110017403353

Environmental Interest/Information System

The NEI (National Emissions Inventory) database contains information on stationary and mobile sources that emit criteria air pollutants and their precursors, as well as hazardous air pollutants (HAPs).

US EPA RACT/BACT/LAER Clearinghouse (RBLC) database contains case-specific information on the "Best Available" air pollution technologies that have been required to reduce the emission of air pollutants from stationary sources (e.g., power plants, steel mills, chemical plants, etc.). RACT, or Reasonably Available Control Technology, is required on existing sources in areas that are not meeting national ambient air quality standards. BACT, or Best Available Control Technology, is required on major new or modified sources in clean areas. LAER, or Lowest Achievable Emission Rate, is required on major new or modified sources in non-attainment areas.

50 STRIP SHOP THE **San Diego Co. HMMD S103989664**
4015 LA SALLE ST **HAZNET** **N/A**
SAN DIEGO, CA 92110 **EMI**

San Diego Co. HMMD:

Facility ID: 127573
 Inactive Indicator: Active
 Business Code: 6HK72
 SIC: Not reported
 Permit Expiration: Not reported
 Owner: DOUG DE SOUZA
 2nd Name: Not reported
 Mailing Address: 4015 LA SALLE ST
 Mailing City,St,Zip: SAN DIEGO, CA 92110
 Map Code/Business Plan on File: Not reported
 Corporate Code: Not reported
 Fire Dept District: San Diego
 Census Tract Number: 65.00
 EPA ID: CAL000049001
 Gas Station: Not reported
 Inspection Date: 06/25/10
 Reinspection Date: Not reported
 Inspector Name: SINGMANS
 Violation Notice Issued: Not reported
 Facility Contact: DOUG DE SOUZA
 Delinquent Flag: Not Delinquent
 Last Update: 08/30/10
 Last Delinquent Letter: Not reported
 Delinquent Comment: Not reported
 Last Letter Type: Not reported
 Property Owner: DESOUZA DOUGLAS J&JENIFER B
 Property Address: 3918 LA CRESTA DR
 Property City,St,Zip: SAN DIEGO, CA 92107
 Tank Owner: Not reported
 Tank Address: Not reported

MAP FINDINGS

Map ID
 Direction
 Distance
 Distance (ft.)Site

EDR ID Number

Database(s) EPA ID Number

STRIP SHOP THE (Continued)

S103989664

Tank City,St,Zip: Not reported
 Business Plan Acceptance Date: Not reported
 Reinspection Date Y2K Compatible: 12/25/11
 Facility Phone: 619-222-8206

HMMD DISCLOSURE INVENTORY:

Item Number: MET
 Chemical Name: METHYLENE CHLORIDE 70%, METHANOL 15%: PAINT STRIPPER
 Case Number: 75-09-2
 Quantity Stored At One Time: Not reported
 Quantity Stored at One Time: Not reported
 Annual Quantity String: Not reported
 Annual Quantity String: Not reported
 Measurement Units: Not reported
 Carcinogen: No
 1st Hazard Category: ACUTE
 2nd Hazard Category: CHRONIC

HMMD UNDERGROUND TANKS:

Tank Number: Not reported
 Tank ID Number: Not reported
 Waste or Product: Not reported
 Tank Contents: Not reported

HMMD VIOLATIONS:

Inspection Date: 01/06/98
 Waste Code: Not reported
 Occurrences: Not reported
 Item Number: 6335

HMMD WASTE STREAMS:

Inspection Date: 06/25/10
 Waste Item #: 211
 Waste Code: 211
 Waste Name: HALOGENATED SOLVENTS
 Qnty at Inspection: 165
 Quantity String: 165
 Annual Qty: 330
 Annual Qty String: 330
 Measurement Unit: GAL
 Treatment Method: 001 RECYCLE
 Storage Method: METAL DRUM
 Haz Waste Hauler: 1406 SAFETY-KLEEN SYSTEMS
 Waste Desc: PAINT SLUDGE W/METHLENE C
 Carcinogen: No

HAZNET:

Gepaid: CAL000049001
 Contact: DOUGLAS DE SOUZA
 Telephone: 6192228206
 Facility Addr2: Not reported
 Mailing Name: Not reported
 Mailing Address: 4015 LA SALLE ST
 Mailing City,St,Zip: SAN DIEGO, CA 921105124
 Gen County: San Diego

MAP FINDINGS

Map ID
 Direction
 Distance
 Distance (ft.)Site

EDR ID Number

Database(s) EPA ID Number

STRIP SHOP THE (Continued)

S103989664

TSD EPA ID: CAD008252405
 TSD County: Los Angeles
 Waste Category: Liquids with halogenated organic compounds > 1000 mg/l
 Disposal Method: Recycler
 Tons: 1.37
 Facility County: Not reported

Gepaid: CAL000049001
 Contact: DOUGLAS DE SOUZA
 Telephone: 6192228206
 Facility Addr2: Not reported
 Mailing Name: Not reported
 Mailing Address: 4015 LA SALLE ST
 Mailing City,St,Zip: SAN DIEGO, CA 921105124
 Gen County: San Diego

TSD EPA ID: CAD008252405
 TSD County: Los Angeles
 Waste Category: Liquids with halogenated organic compounds > 1000 mg/l
 Disposal Method: Recycler
 Tons: .9174
 Facility County: San Diego

Gepaid: CAL000049001
 Contact: DOUGLAS DE SOUZA
 Telephone: 6192228206
 Facility Addr2: Not reported
 Mailing Name: Not reported
 Mailing Address: 4015 LA SALLE ST
 Mailing City,St,Zip: SAN DIEGO, CA 921105124
 Gen County: San Diego

TSD EPA ID: TXD077603371
 TSD County: 99
 Waste Category: Off-specification, aged, or surplus organics
 Disposal Method: H141
 Tons: 0.85
 Facility County: San Diego

Gepaid: CAL000049001
 Contact: DOUGLAS DE SOUZA
 Telephone: 6192228206
 Facility Addr2: Not reported
 Mailing Name: Not reported
 Mailing Address: 4015 LA SALLE ST
 Mailing City,St,Zip: SAN DIEGO, CA 921105124
 Gen County: San Diego

TSD EPA ID: CAD008252405
 TSD County: San Diego
 Waste Category: Liquids with halogenated organic compounds > 1000 mg/l
 Disposal Method: Recycler
 Tons: 0.91
 Facility County: San Diego

Gepaid: CAL000049001
 Contact: DOUGLAS DE SOUZA
 Telephone: 6192228206
 Facility Addr2: Not reported
 Mailing Name: Not reported

MAP FINDINGS

Map ID
 Direction
 Distance
 Distance (ft.)Site

EDR ID Number
 EPA ID Number

Database(s)

STRIP SHOP THE (Continued)

S103989664

Mailing Address: 4015 LA SALLE ST
 Mailing City,St,Zip: SAN DIEGO, CA 921105124
 Gen County: San Diego
 TSD EPA ID: TXD077603371
 TSD County: 99
 Waste Category: Off-specification, aged, or surplus organics
 Disposal Method: H141
 Tons: 1.1
 Facility County: San Diego

[Click this hyperlink](#) while viewing on your computer to access
 6 additional CA_HAZNET: record(s) in the EDR Site Report.

EMI:

Year:	2001
County Code:	37
Air Basin:	SD
Facility ID:	89244
Air District Name:	SD
SIC Code:	2511
Air District Name:	SAN DIEGO COUNTY APCD
Community Health Air Pollution Info System:	Not reported
Consolidated Emission Reporting Rule:	Not reported
Total Organic Hydrocarbon Gases Tons/Yr:	3
Reactive Organic Gases Tons/Yr:	1
Carbon Monoxide Emissions Tons/Yr:	0
NOX - Oxides of Nitrogen Tons/Yr:	0
SOX - Oxides of Sulphur Tons/Yr:	0
Particulate Matter Tons/Yr:	0
Part. Matter 10 Micrometers & Smlr Tons/Yr:	0
Year:	2002
County Code:	37
Air Basin:	SD
Facility ID:	89244
Air District Name:	SD
SIC Code:	2511
Air District Name:	SAN DIEGO COUNTY APCD
Community Health Air Pollution Info System:	Not reported
Consolidated Emission Reporting Rule:	Not reported
Total Organic Hydrocarbon Gases Tons/Yr:	3
Reactive Organic Gases Tons/Yr:	1
Carbon Monoxide Emissions Tons/Yr:	0
NOX - Oxides of Nitrogen Tons/Yr:	0
SOX - Oxides of Sulphur Tons/Yr:	0
Particulate Matter Tons/Yr:	0
Part. Matter 10 Micrometers & Smlr Tons/Yr:	0
Year:	2003
County Code:	37
Air Basin:	SD
Facility ID:	89244
Air District Name:	SD
SIC Code:	2511
Air District Name:	SAN DIEGO COUNTY APCD
Community Health Air Pollution Info System:	Not reported
Consolidated Emission Reporting Rule:	Not reported

MAP FINDINGS

Map ID
 Direction
 Distance
 Distance (ft.)Site

EDR ID Number
 EPA ID Number

Database(s)

STRIP SHOP THE (Continued)

S103989664

Total Organic Hydrocarbon Gases Tons/Yr: 3
 Reactive Organic Gases Tons/Yr: 1
 Carbon Monoxide Emissions Tons/Yr: 0
 NOX - Oxides of Nitrogen Tons/Yr: 0
 SOX - Oxides of Sulphur Tons/Yr: 0
 Particulate Matter Tons/Yr: 0
 Part. Matter 10 Micrometers & Smlr Tons/Yr: 0

Year: 2004
 County Code: 37
 Air Basin: SD
 Facility ID: 89244
 Air District Name: SD
 SIC Code: 2511
 Air District Name: SAN DIEGO COUNTY APCD
 Community Health Air Pollution Info System: Not reported
 Consolidated Emission Reporting Rule: Not reported
 Total Organic Hydrocarbon Gases Tons/Yr: 2.89
 Reactive Organic Gases Tons/Yr: 0.578
 Carbon Monoxide Emissions Tons/Yr: 0
 NOX - Oxides of Nitrogen Tons/Yr: 0
 SOX - Oxides of Sulphur Tons/Yr: 0
 Particulate Matter Tons/Yr: 0
 Part. Matter 10 Micrometers & Smlr Tons/Yr: 0

Year: 2005
 County Code: 37
 Air Basin: SD
 Facility ID: 89244
 Air District Name: SD
 SIC Code: 2511
 Air District Name: SAN DIEGO COUNTY APCD
 Community Health Air Pollution Info System: Not reported
 Consolidated Emission Reporting Rule: Not reported
 Total Organic Hydrocarbon Gases Tons/Yr: 2.89
 Reactive Organic Gases Tons/Yr: .57
 Carbon Monoxide Emissions Tons/Yr: 0
 NOX - Oxides of Nitrogen Tons/Yr: 0
 SOX - Oxides of Sulphur Tons/Yr: 0
 Particulate Matter Tons/Yr: 0
 Part. Matter 10 Micrometers & Smlr Tons/Yr: 0

Year: 2006
 County Code: 37
 Air Basin: SD
 Facility ID: 89244
 Air District Name: SD
 SIC Code: 2511
 Air District Name: SAN DIEGO COUNTY APCD
 Community Health Air Pollution Info System: Not reported
 Consolidated Emission Reporting Rule: Not reported
 Total Organic Hydrocarbon Gases Tons/Yr: 2.89
 Reactive Organic Gases Tons/Yr: .57
 Carbon Monoxide Emissions Tons/Yr: 0
 NOX - Oxides of Nitrogen Tons/Yr: 0
 SOX - Oxides of Sulphur Tons/Yr: 0
 Particulate Matter Tons/Yr: 0

MAP FINDINGS

Map ID			EDR ID Number
Direction			
Distance			
Distance (ft.)Site		Database(s)	EPA ID Number

STRIP SHOP THE (Continued)

S103989664

Part. Matter 10 Micrometers & Smllr Tons/Yr: 0

50

**GERMAN AUTOWERKSTATT
4015 LA SALLE ST
SAN DIEGO, CA 92110**

**RCRA-SQG 1000295511
FINDS CAD982019713**

RCRA-SQG:

Date form received by agency: 07/31/1987
 Facility name: GERMAN AUTOWERKSTATT
 Facility address: 4015 LA SALLE ST
 SAN DIEGO, CA 92110
 EPA ID: CAD982019713
 Mailing address: LA SALLE ST
 SAN DIEGO, CA 92110
 Contact: ENVIRONMENTAL MANAGER
 Contact address: 4015 LA SALLE ST
 SAN DIEGO, CA 92110
 Contact country: US
 Contact telephone: (619) 222-0877
 Contact email: Not reported
 EPA Region: 09
 Classification: Small Small Quantity Generator
 Description: Handler: generates more than 100 and less than 1000 kg of hazardous waste during any calendar month and accumulates less than 6000 kg of hazardous waste at any time; or generates 100 kg or less of hazardous waste during any calendar month, and accumulates more than 1000 kg of hazardous waste at any time

Owner/Operator Summary:

Owner/operator name: BERND HELMKE
 Owner/operator address: NOT REQUIRED
 NOT REQUIRED, ME 99999
 Owner/operator country: Not reported
 Owner/operator telephone: (415) 555-1212
 Legal status: Private
 Owner/Operator Type: Owner
 Owner/Op start date: Not reported
 Owner/Op end date: Not reported

Owner/operator name: NOT REQUIRED
 Owner/operator address: NOT REQUIRED
 NOT REQUIRED, ME 99999
 Owner/operator country: Not reported
 Owner/operator telephone: (415) 555-1212
 Legal status: Private
 Owner/Operator Type: Operator
 Owner/Op start date: Not reported
 Owner/Op end date: Not reported

Handler Activities Summary:

U.S. importer of hazardous waste: No
 Mixed waste (haz. and radioactive): Unknown
 Recycler of hazardous waste: No
 Transporter of hazardous waste: No
 Treater, storer or disposer of HW: No
 Underground injection activity: No
 On-site burner exemption: No

MAP FINDINGS

Map ID
 Direction
 Distance
 Distance (ft.)Site

EDR ID Number
 EPA ID Number

Database(s)

GERMAN AUTOWERKSTATT (Continued)

1000295511

Furnace exemption: No
 Used oil fuel burner: No
 Used oil processor: No
 User oil refiner: No
 Used oil fuel marketer to burner: No
 Used oil Specification marketer: No
 Used oil transfer facility: No
 Used oil transporter: No
 Off-site waste receiver: Verified to be non-commercial

Violation Status: No violations found

FINDS:

Registry ID: 110002778003

Environmental Interest/Information System

RCRAInfo is a national information system that supports the Resource Conservation and Recovery Act (RCRA) program through the tracking of events and activities related to facilities that generate, transport, and treat, store, or dispose of hazardous waste. RCRAInfo allows RCRA program staff to track the notification, permit, compliance, and corrective action activities required under RCRA.

51

**SAN DIEGO HARLEY-DAVIDSON CO.
 4109 SPORTS ARENA BLVD
 SAN DIEGO, CA 92110**

**SWEEPS UST S103953694
 HAZNET N/A**

SWEEPS UST:

Status: A
 Comp Number: 16775
 Number: 9
 Board Of Equalization: Not reported
 Ref Date: Not reported
 Act Date: 06-26-92
 Created Date: 02-29-88
 Tank Status: A
 Owner Tank Id: Not reported
 Swrcb Tank Id: 37-000-016775-000001
 Actv Date: Not reported
 Capacity: 400
 Tank Use: M.V. FUEL
 Stg: P
 Content: LEADED
 Number Of Tanks: 2

Status: A
 Comp Number: 16775
 Number: 9
 Board Of Equalization: Not reported
 Ref Date: Not reported
 Act Date: 06-26-92
 Created Date: 02-29-88
 Tank Status: A
 Owner Tank Id: Not reported
 Swrcb Tank Id: 37-000-016775-000002
 Actv Date: Not reported

MAP FINDINGS

Map ID
 Direction
 Distance
 Distance (ft.)Site

EDR ID Number

Database(s) EPA ID Number

SAN DIEGO HARLEY-DAVIDSON CO. (Continued)

S103953694

Capacity: 400
 Tank Use: PETROLEUM
 Stg: W
 Content: Not reported
 Number Of Tanks: Not reported

HAZNET:

Gepaid: CAL000221050
 Contact: VANESSA MADRIGAL
 Telephone: 4263914
 Facility Addr2: Not reported
 Mailing Name: Not reported
 Mailing Address: 3525 MAIN ST
 Mailing City,St,Zip: CHULA VISTA, CA 919110000
 Gen County: San Diego
 TSD EPA ID: Not reported
 TSD County: Los Angeles
 Waste Category: Unspecified solvent mixture Waste
 Disposal Method: Not reported
 Tons: 0.22
 Facility County: Not reported

Gepaid: CAL000221050
 Contact: VANESSA MADRIGAL
 Telephone: 4263914
 Facility Addr2: Not reported
 Mailing Name: Not reported
 Mailing Address: 3525 MAIN ST
 Mailing City,St,Zip: CHULA VISTA, CA 919110000
 Gen County: San Diego
 TSD EPA ID: Not reported
 TSD County: Los Angeles
 Waste Category: Unspecified solvent mixture Waste
 Disposal Method: Recycler
 Tons: 1.06
 Facility County: Not reported

Gepaid: CAL000221050
 Contact: ROBERT OLIVIERI
 Telephone: 6194263914
 Facility Addr2: Not reported
 Mailing Name: Not reported
 Mailing Address: 3525 MAIN ST
 Mailing City,St,Zip: CHULA VISTA, CA 919110000
 Gen County: San Diego
 TSD EPA ID: CAD008252405
 TSD County: Los Angeles
 Waste Category: Unspecified solvent mixture Waste
 Disposal Method: Recycler
 Tons: .2293
 Facility County: San Diego

Gepaid: CAC001497592
 Contact: BYRON EBERLE
 Telephone: 6192225197
 Facility Addr2: Not reported
 Mailing Name: Not reported

MAP FINDINGS

Map ID
 Direction
 Distance
 Distance (ft.)Site

EDR ID Number
 EPA ID Number

Database(s)

SAN DIEGO HARLEY-DAVIDSON CO. (Continued)

S103953694

Mailing Address: 3218 OLLIE
 Mailing City,St,Zip: SAN DIEGO, CA 921100000
 Gen County: San Diego
 TSD EPA ID: CAT080025711
 TSD County: San Bernardino
 Waste Category: Aqueous solution with less than 10% total organic residues
 Disposal Method: Recycler
 Tons: .4587
 Facility County: San Diego

Gepaid: CAL000221050
 Contact: VANESSA MADRIGAL
 Telephone: 4263914
 Facility Addr2: Not reported
 Mailing Name: Not reported
 Mailing Address: 3525 MAIN ST
 Mailing City,St,Zip: CHULA VISTA, CA 919110000
 Gen County: San Diego
 TSD EPA ID: Not reported
 TSD County: 99
 Waste Category: Not reported
 Disposal Method: Recycler
 Tons: 0
 Facility County: Not reported

[Click this hyperlink](#) while viewing on your computer to access
 3 additional CA_HAZNET: record(s) in the EDR Site Report.

51

**SAN DIEGO HARLEY-DAVIDSON CO
 4109 SPORTS AREA BLVD
 SAN DIEGO, CA 92110**

**HAZNET S104583476
 N/A**

HAZNET:
 Gepaid: CAL912545368
 Contact: SAN DIEGO HARLEY-DAVIDSON CO
 Telephone: 6192232212
 Facility Addr2: Not reported
 Mailing Name: Not reported
 Mailing Address: 4109 SPORTS ARENA BLVD
 Mailing City,St,Zip: SAN DIEGO, CA 921105130
 Gen County: San Diego
 TSD EPA ID: CAT000613893
 TSD County: Los Angeles
 Waste Category: Aqueous solution with less than 10% total organic residues
 Disposal Method: Transfer Station
 Tons: 0.05
 Facility County: San Diego

MAP FINDINGS

Map ID
 Direction
 Distance
 Distance (ft.)Site

EDR ID Number
 EPA ID Number

Database(s)

**51 ALL PRO PAINT & BODY
 4109 SPORTS ARENA BLVD
 SAN DIEGO, CA 92110**

San Diego Co. HMMD

**S106061353
 N/A**

San Diego Co. HMMD:

Facility ID:	116775
Inactive Indicator:	Active
Business Code:	6HK27
SIC:	Not reported
Permit Expiration:	Not reported
Owner:	ALL PRO PAINT & BODY
2nd Name:	ATTN: MARILYN
Mailing Address:	3525 MAIN STREET
Mailing City,St,Zip:	CHULA VISTA, CA 91911
Map Code/Business Plan on File:	Not reported
Corporate Code:	Not reported
Fire Dept District:	San Diego
Census Tract Number:	68.01
EPA ID:	CAL912545368
Gas Station:	Not reported
Inspection Date:	08/25/03
Reinspection Date:	Not reported
Inspector Name:	PFRIEDMA
Violation Notice Issued:	Not reported
Facility Contact:	MITCHELL ZOOK
Delinquent Flag:	Not Delinquent
Last Update:	08/30/10
Last Delinquent Letter:	Not reported
Delinquent Comment:	Not reported
Last Letter Type:	Not reported
Property Owner:	3-D PROPERTIES L P
Property Address:	3622 YOSEMITE ST
Property City,St,Zip:	SAN DIEGO, CA 92109
Tank Owner:	BYRON & HELEN EBERLE
Tank Address:	5221 SOLEDAD MOUNTA
Tank City,St,Zip:	San Diego, CA 92109
Business Plan Acceptance Date:	Not reported
Reinspection Date Y2K Compatible:	Not reported
Facility Phone:	619-426-3914

HMMD DISCLOSURE INVENTORY:

Item Number:	Not reported
Chemical Name:	Not reported
Case Number:	Not reported
Quantity Stored At One Time:	Not reported
Quantity Stored at One Time:	Not reported
Annual Quantity String:	Not reported
Annual Quantity String:	Not reported
Measurement Units:	Not reported
Carcinogen:	No
1st Hazard Category:	Not reported
2nd Hazard Category:	Not reported

HMMD UNDERGROUND TANKS:

Tank Number:	T001
Tank ID Number:	1
Waste or Product:	550
Tank Contents:	Not reported

MAP FINDINGS

Map ID
 Direction
 Distance
 Distance (ft.)Site

EDR ID Number

Database(s) EPA ID Number

ALL PRO PAINT & BODY (Continued)

S106061353

Tank Number: T002
 Tank ID Number: AT3995
 Waste or Product: 550
 Tank Contents: Not reported

HMMD VIOLATIONS:

Inspection Date: 10/26/00
 Waste Code: Not reported
 Occurrences: Not reported
 Item Number: 4968

Inspection Date: 10/26/00
 Waste Code: Not reported
 Occurrences: Not reported
 Item Number: 4969

Inspection Date: 10/26/00
 Waste Code: Not reported
 Occurrences: Not reported
 Item Number: 4970

Inspection Date: 10/26/00
 Waste Code: Not reported
 Occurrences: Not reported
 Item Number: 4971

Inspection Date: 09/08/97
 Waste Code: Not reported
 Occurrences: Not reported
 Item Number: 4747

Inspection Date: 09/08/97
 Waste Code: Not reported
 Occurrences: Not reported
 Item Number: 4748

HMMD WASTE STREAMS:

Inspection Date: Not reported
 Waste Item #: Not reported
 Waste Code: Not reported
 Waste Name: Not reported
 Qty at Inspection: Not reported
 Quantity String: Not reported
 Annual Qty: Not reported
 Annual Qty String: Not reported
 Measurement Unit: Not reported
 Treatment Method: Not reported
 Storage Method: Not reported
 Haz Waste Hauler: Not reported
 Waste Desc: Not reported
 Carcinogen: No

MAP FINDINGS

Map ID			EDR ID Number
Direction			
Distance			
Distance (ft.)Site		Database(s)	EPA ID Number

51	B&H EBERLE TRUST 4109 SPORTS ERENA BLVD SAN DIEGO, CA 92110	HAZNET	S103951656 N/A
-----------	--	---------------	---------------------------------

HAZNET:

Gepaid:	CAC001272104
Contact:	B&H EEBERLE TRUST
Telephone:	0000000000
Facility Addr2:	Not reported
Mailing Name:	Not reported
Mailing Address:	3218 OLLIE ST
Mailing City,St,Zip:	SAN DIEGO, CA 921100000
Gen County:	San Diego
TSD EPA ID:	CAD982444481
TSD County:	San Bernardino
Waste Category:	Tank bottom waste
Disposal Method:	Transfer Station
Tons:	.2500
Facility County:	San Diego

Gepaid:	CAC001272104
Contact:	B&H EEBERLE TRUST
Telephone:	0000000000
Facility Addr2:	Not reported
Mailing Name:	Not reported
Mailing Address:	3218 OLLIE ST
Mailing City,St,Zip:	SAN DIEGO, CA 921100000
Gen County:	San Diego
TSD EPA ID:	CAD982444481
TSD County:	San Bernardino
Waste Category:	Aqueous solution with less than 10% total organic residues
Disposal Method:	Transfer Station
Tons:	.2293
Facility County:	San Diego

51	ALLPRO PAINT & BODY 4129 SPORTS ARENA BL SAN DIEGO, CA 92110	FINDS	1008223847 N/A
-----------	---	--------------	---------------------------------

FINDS:

Registry ID: 110021164023

Environmental Interest/Information System

The NEI (National Emissions Inventory) database contains information on stationary and mobile sources that emit criteria air pollutants and their precursors, as well as hazardous air pollutants (HAPs).

MAP FINDINGS

Map ID Direction EDR ID Number
 Distance Distance (ft.)Site Database(s) EPA ID Number

51 A-1 PAINT AND BODY HAZNET S108741616
 4129 SPORTS ARENA BLVD N/A
 SAN DIEGO, CA 92110

HAZNET:

Gepaid: CAL000340814
 Contact: SALVADOR LARA
 Telephone: 6192259520
 Facility Addr2: Not reported
 Mailing Name: Not reported
 Mailing Address: 4018 35TH ST
 Mailing City,St,Zip: SAN DIEGO, CA 921042204
 Gen County: San Diego
 TSD EPA ID: CAD008252405
 TSD County: Los Angeles
 Waste Category: Unspecified solvent mixture Waste
 Disposal Method: H061
 Tons: 0.198
 Facility County: San Diego

Gepaid: CAL000289536
 Contact: GRACIELA GALVAN
 Telephone: 6192930278
 Facility Addr2: Not reported
 Mailing Name: Not reported
 Mailing Address: 4066 TEXAS ST
 Mailing City,St,Zip: SAN DIEGO, CA 92104
 Gen County: San Diego
 TSD EPA ID: CAD008252405
 TSD County: Los Angeles
 Waste Category: Unspecified solvent mixture Waste
 Disposal Method: Recycler
 Tons: 0.45
 Facility County: San Diego

Gepaid: CAL000289536
 Contact: GRACIELA GALVAN
 Telephone: 6192930278
 Facility Addr2: Not reported
 Mailing Name: Not reported
 Mailing Address: 4066 TEXAS ST
 Mailing City,St,Zip: SAN DIEGO, CA 92104
 Gen County: San Diego
 TSD EPA ID: CAD044429835
 TSD County: Los Angeles
 Waste Category: Unspecified organic liquid mixture
 Disposal Method: H141
 Tons: 0.374
 Facility County: San Diego

MAP FINDINGS

Map ID
 Direction
 Distance
 Distance (ft.)Site

EDR ID Number

Database(s) EPA ID Number

**51 ALLPRO PAINT & BODY
 4129 SPORTS ARENA BL
 SAN DIEGO, CA 92110**

**EMI S105936413
 N/A**

EMI:

Year: 2000
 County Code: 37
 Air Basin: SD
 Facility ID: 7203
 Air District Name: SD
 SIC Code: 7532
 Air District Name: SAN DIEGO COUNTY APCD
 Community Health Air Pollution Info System: Not reported
 Consolidated Emission Reporting Rule: Not reported
 Total Organic Hydrocarbon Gases Tons/Yr: 0
 Reactive Organic Gases Tons/Yr: 0
 Carbon Monoxide Emissions Tons/Yr: 0
 NOX - Oxides of Nitrogen Tons/Yr: 0
 SOX - Oxides of Sulphur Tons/Yr: 0
 Particulate Matter Tons/Yr: 0
 Part. Matter 10 Micrometers & Smlr Tons/Yr: 0

Year: 2001
 County Code: 37
 Air Basin: SD
 Facility ID: 7203
 Air District Name: SD
 SIC Code: 7532
 Air District Name: SAN DIEGO COUNTY APCD
 Community Health Air Pollution Info System: Not reported
 Consolidated Emission Reporting Rule: Not reported
 Total Organic Hydrocarbon Gases Tons/Yr: 0
 Reactive Organic Gases Tons/Yr: 0
 Carbon Monoxide Emissions Tons/Yr: 0
 NOX - Oxides of Nitrogen Tons/Yr: 0
 SOX - Oxides of Sulphur Tons/Yr: 0
 Particulate Matter Tons/Yr: 0
 Part. Matter 10 Micrometers & Smlr Tons/Yr: 0

Year: 2002
 County Code: 37
 Air Basin: SD
 Facility ID: 7203
 Air District Name: SD
 SIC Code: 7532
 Air District Name: SAN DIEGO COUNTY APCD
 Community Health Air Pollution Info System: Not reported
 Consolidated Emission Reporting Rule: Not reported
 Total Organic Hydrocarbon Gases Tons/Yr: 0
 Reactive Organic Gases Tons/Yr: 0
 Carbon Monoxide Emissions Tons/Yr: 0
 NOX - Oxides of Nitrogen Tons/Yr: 0
 SOX - Oxides of Sulphur Tons/Yr: 0
 Particulate Matter Tons/Yr: 0
 Part. Matter 10 Micrometers & Smlr Tons/Yr: 0

Year: 2003
 County Code: 37
 Air Basin: SD

MAP FINDINGS

Map ID
 Direction
 Distance
 Distance (ft.)Site

EDR ID Number
 EPA ID Number

Database(s)

ALLPRO PAINT & BODY (Continued)

S105936413

Facility ID: 7203
 Air District Name: SD
 SIC Code: 7532
 Air District Name: SAN DIEGO COUNTY APCD
 Community Health Air Pollution Info System: Not reported
 Consolidated Emission Reporting Rule: Not reported
 Total Organic Hydrocarbon Gases Tons/Yr: 0
 Reactive Organic Gases Tons/Yr: 0
 Carbon Monoxide Emissions Tons/Yr: 0
 NOX - Oxides of Nitrogen Tons/Yr: 0
 SOX - Oxides of Sulphur Tons/Yr: 0
 Particulate Matter Tons/Yr: 0
 Part. Matter 10 Micrometers & Smlr Tons/Yr: 0

Year: 2004
 County Code: 37
 Air Basin: SD
 Facility ID: 7203
 Air District Name: SD
 SIC Code: 7532
 Air District Name: SAN DIEGO COUNTY APCD
 Community Health Air Pollution Info System: Not reported
 Consolidated Emission Reporting Rule: Not reported
 Total Organic Hydrocarbon Gases Tons/Yr: 0.40203432
 Reactive Organic Gases Tons/Yr: 0.3708
 Carbon Monoxide Emissions Tons/Yr: 0
 NOX - Oxides of Nitrogen Tons/Yr: 0
 SOX - Oxides of Sulphur Tons/Yr: 0
 Particulate Matter Tons/Yr: 0
 Part. Matter 10 Micrometers & Smlr Tons/Yr: 0

Year: 2005
 County Code: 37
 Air Basin: SD
 Facility ID: 7203
 Air District Name: SD
 SIC Code: 7532
 Air District Name: SAN DIEGO COUNTY APCD
 Community Health Air Pollution Info System: Not reported
 Consolidated Emission Reporting Rule: Not reported
 Total Organic Hydrocarbon Gases Tons/Yr: .40203432
 Reactive Organic Gases Tons/Yr: .3708
 Carbon Monoxide Emissions Tons/Yr: 0
 NOX - Oxides of Nitrogen Tons/Yr: 0
 SOX - Oxides of Sulphur Tons/Yr: 0
 Particulate Matter Tons/Yr: 0
 Part. Matter 10 Micrometers & Smlr Tons/Yr: 0

Year: 2006
 County Code: 37
 Air Basin: SD
 Facility ID: 7203
 Air District Name: SD
 SIC Code: 7532
 Air District Name: SAN DIEGO COUNTY APCD
 Community Health Air Pollution Info System: Not reported
 Consolidated Emission Reporting Rule: Not reported

MAP FINDINGS

Map ID
 Direction
 Distance
 Distance (ft.)Site

EDR ID Number
 EPA ID Number

Database(s)

ALLPRO PAINT & BODY (Continued)

S105936413

Total Organic Hydrocarbon Gases Tons/Yr: .40203432
 Reactive Organic Gases Tons/Yr: .3708
 Carbon Monoxide Emissions Tons/Yr: 0
 NOX - Oxides of Nitrogen Tons/Yr: 0
 SOX - Oxides of Sulphur Tons/Yr: 0
 Particulate Matter Tons/Yr: 0
 Part. Matter 10 Micrometers & Smllr Tons/Yr: 0

52

**BAY SIDE PAINT CO
 3603 CAMINO DEL RIO WEST
 SAN DIEGO, CA 92110**

**DRYCLEANERS
 HAZNET**

**S103655347
 N/A**

DRYCLEANERS:

EPA Id: CAL000313565
 NAICS Code: 81149
 NAICS Description: Other Personal and Household Goods Repair and Maintenance
 SIC Code: 7219
 SIC Description: Laundry and Garment Services, NEC (alteration and repair)
 Create Date: 11/17/2006 11:07:00 AM
 Facility Active: No
 Inactive Date: 6/30/2008
 Facility Addr2: Not reported
 Mailing Name: Not reported
 Mailing Address: 211 N HIGHWAY 101
 Mailing Address 2: Not reported
 Mailing State: CA
 Mailing Zip: 920750000
 Region Code: 4
 Owner Name: RITTSCHOF ENTERPRISES INC
 Owner Address: 211 N HIGHWAY 101
 Owner Address 2: Not reported
 Owner Telephone: 8587935431
 Contact Name: JULIA UHLENDORF
 Contact Address: 3603 CAMINO DEL RIO WEST
 Contact Address 2: Not reported
 Contact Telephone: 6192949300

HAZNET:

Gepaid: CAL000125617
 Contact: BAY SIDE PAINT CO
 Telephone: 0000000000
 Facility Addr2: Not reported
 Mailing Name: Not reported
 Mailing Address: 3603 CAMINO DEL RIO W
 Mailing City,St,Zip: SAN DIEGO, CA 921100000
 Gen County: San Diego
 TSD EPA ID: CAD008252405
 TSD County: Los Angeles
 Waste Category: Unspecified solvent mixture Waste
 Disposal Method: Recycler
 Tons: 0.1334
 Facility County: San Diego

Gepaid: CAL000125617
 Contact: BAY SIDE PAINT CO
 Telephone: 0000000000
 Facility Addr2: Not reported

MAP FINDINGS

Map ID
 Direction
 Distance
 Distance (ft.)Site

EDR ID Number
 EPA ID Number

Database(s)

BAY SIDE PAINT CO (Continued)

S103655347

Mailing Name: Not reported
 Mailing Address: 3603 CAMINO DEL RIO W
 Mailing City,St,Zip: SAN DIEGO, CA 921100000
 Gen County: San Diego
 TSD EPA ID: CAD008252405
 TSD County: Los Angeles
 Waste Category: Unspecified solvent mixture Waste
 Disposal Method: Recycler
 Tons: .1876
 Facility County: San Diego

52

**BAYSIDE PAINT
 3603 CAMINO DEL RIO
 SAN DIEGO, CA 92110**

San Diego Co. HMMD

**S106064923
 N/A**

San Diego Co. HMMD:
 Facility ID: 136427
 Inactive Indicator: Active
 Business Code: 6HK70
 SIC: Not reported
 Permit Expiration: Not reported
 Owner: GARY MEINKE
 2nd Name: Not reported
 Mailing Address: 3603 CAMINO DEL RIO
 Mailing City,St,Zip: SAN DIEGO, CA 92110
 Map Code/Business Plan on File: Not reported
 Corporate Code: Not reported
 Fire Dept District: Not reported
 Census Tract Number: 65.00
 EPA ID: CAL000125617
 Gas Station: Not reported
 Inspection Date: 05/17/00
 Reinspection Date: Not reported
 Inspector Name: LEGACY
 Violation Notice Issued: Not reported
 Facility Contact: GARY MEINKE
 Delinquent Flag: Not Delinquent
 Last Update: 08/30/10
 Last Delinquent Letter: Not reported
 Delinquent Comment: Not reported
 Last Letter Type: Not reported
 Property Owner: Not reported
 Property Address: Not reported
 Property City,St,Zip: Not reported
 Tank Owner: Not reported
 Tank Address: Not reported
 Tank City,St,Zip: Not reported
 Business Plan Acceptance Date: Not reported
 Reinspection Date Y2K Compatible: Not reported
 Facility Phone: 619-497-6006

HMMD DISCLOSURE INVENTORY:

Item Number: Not reported
 Chemical Name: Not reported
 Case Number: Not reported
 Quantity Stored At One Time: Not reported
 Quantity Stored at One Time: Not reported
 Annual Quantity String: Not reported

MAP FINDINGS

Map ID
 Direction
 Distance
 Distance (ft.)Site

EDR ID Number
 EPA ID Number

Database(s)

BAYSIDE PAINT (Continued)

S106064923

Annual Quantity String: Not reported
 Measurement Units: Not reported
 Carcinogen: No
 1st Hazard Category: Not reported
 2nd Hazard Category: Not reported

HMMD UNDERGROUND TANKS:

Tank Number: Not reported
 Tank ID Number: Not reported
 Waste or Product: Not reported
 Tank Contents: Not reported

HMMD VIOLATIONS:

Inspection Date: Not reported
 Waste Code: Not reported
 Occurrences: Not reported
 Item Number: Not reported

HMMD WASTE STREAMS:

Inspection Date: Not reported
 Waste Item #: Not reported
 Waste Code: Not reported
 Waste Name: Not reported
 Qnty at Inspection: Not reported
 Quantity String: Not reported
 Annual Qty: Not reported
 Annual Qty String: Not reported
 Measurement Unit: Not reported
 Treatment Method: Not reported
 Storage Method: Not reported
 Haz Waste Hauler: Not reported
 Waste Desc: Not reported
 Carcinogen: No

53

**USNAVY ELECTRONICS SYSENGCEN PWC HW OPS
 4635 TAYLOR STREET
 SAN DIEGO, CA 92138**

**RCRA-SQG 1000147755
 CA6170024388**

RCRA-SQG:

Date form received by agency: 03/04/1999
 Facility name: USNAVY ELECTRONICS SYSENGCEN PWC HW OPS
 Site name: SSC-SD, OLD TOWN CAMPUS, TAYLOR STREET
 Facility address: 4635 PACIFIC HIGHWAY
 SAN DIEGO, CA 92110
 EPA ID: CA6170024388
 Mailing address: 53560 HULL STREET, CODE D038
 SAN DIEGO, CA
 Contact: JAMES N. KRAKE
 Contact address: Not reported
 Not reported
 Contact country: Not reported
 Contact telephone: (619) 553-5027
 Contact email: Not reported
 EPA Region: 09
 Land type: Federal

MAP FINDINGS

Map ID
 Direction
 Distance
 Distance (ft.)Site

EDR ID Number
 EPA ID Number

Database(s)

USNAVY ELECTRONICS SYSENGCEN PWC HW OPS (Continued)

1000147755

Classification: Small Small Quantity Generator
 Description: Handler: generates more than 100 and less than 1000 kg of hazardous waste during any calendar month and accumulates less than 6000 kg of hazardous waste at any time; or generates 100 kg or less of hazardous waste during any calendar month, and accumulates more than 1000 kg of hazardous waste at any time

Handler Activities Summary:

U.S. importer of hazardous waste: Unknown
 Mixed waste (haz. and radioactive): Unknown
 Recycler of hazardous waste: Unknown
 Transporter of hazardous waste: Unknown
 Treater, storer or disposer of HW: No
 Underground injection activity: Unknown
 On-site burner exemption: Unknown
 Furnace exemption: Unknown
 Used oil fuel burner: Unknown
 Used oil processor: Unknown
 User oil refiner: Unknown
 Used oil fuel marketer to burner: Unknown
 Used oil Specification marketer: Unknown
 Used oil transfer facility: Unknown
 Used oil transporter: Unknown
 Off-site waste receiver: Verified to be non-commercial

Historical Generators:

Date form received by agency: 09/01/1996
 Facility name: USNAVY ELECTRONICS SYSENGCEN PWC HW OPS
 Classification: Large Quantity Generator

Date form received by agency: 09/01/1996
 Facility name: USNAVY ELECTRONICS SYSENGCEN PWC HW OPS
 Classification: Small Quantity Generator

Date form received by agency: 03/18/1996
 Facility name: USNAVY ELECTRONICS SYSENGCEN PWC HW OPS
 Site name: NISE WEST
 Classification: Large Quantity Generator

Date form received by agency: 03/11/1994
 Facility name: USNAVY ELECTRONICS SYSENGCEN PWC HW OPS
 Site name: NISE WEST
 Classification: Large Quantity Generator

Date form received by agency: 08/18/1980
 Facility name: USNAVY ELECTRONICS SYSENGCEN PWC HW OPS
 Classification: Large Quantity Generator

Facility Has Received Notices of Violations:

Regulation violated: FR - 262.10-12.A
 Area of violation: Generators - General
 Date violation determined: 09/13/1994
 Date achieved compliance: 09/13/1999
 Violation lead agency: State
 Enforcement action: Not reported
 Enforcement action date: Not reported

MAP FINDINGS

Map ID
 Direction
 Distance
 Distance (ft.)Site

EDR ID Number
 EPA ID Number

Database(s)

USNAVY ELECTRONICS SYSENGCEN PWC HW OPS (Continued)

1000147755

Enf. disposition status: Not reported
 Enf. disp. status date: Not reported
 Enforcement lead agency: Not reported
 Proposed penalty amount: Not reported
 Final penalty amount: Not reported
 Paid penalty amount: Not reported

Regulation violated: FR - 262.10-12.A
 Area of violation: Generators - General
 Date violation determined: 04/17/1991
 Date achieved compliance: 09/13/1994
 Violation lead agency: State
 Enforcement action: Not reported
 Enforcement action date: Not reported
 Enf. disposition status: Not reported
 Enf. disp. status date: Not reported
 Enforcement lead agency: Not reported
 Proposed penalty amount: Not reported
 Final penalty amount: Not reported
 Paid penalty amount: Not reported

Regulation violated: FR - 262.10-12.A
 Area of violation: Generators - General
 Date violation determined: 05/04/1990
 Date achieved compliance: 04/17/1991
 Violation lead agency: State
 Enforcement action: Not reported
 Enforcement action date: Not reported
 Enf. disposition status: Not reported
 Enf. disp. status date: Not reported
 Enforcement lead agency: Not reported
 Proposed penalty amount: Not reported
 Final penalty amount: Not reported
 Paid penalty amount: Not reported

Evaluation Action Summary:
 Evaluation date: 01/07/2004
 Evaluation: COMPLIANCE EVALUATION INSPECTION ON-SITE
 Area of violation: Not reported
 Date achieved compliance: Not reported
 Evaluation lead agency: State Contractor/Grantee

Evaluation date: 09/13/1994
 Evaluation: COMPLIANCE EVALUATION INSPECTION ON-SITE
 Area of violation: Generators - General
 Date achieved compliance: 09/13/1999
 Evaluation lead agency: State Contractor/Grantee

Evaluation date: 04/17/1991
 Evaluation: COMPLIANCE EVALUATION INSPECTION ON-SITE
 Area of violation: Generators - General
 Date achieved compliance: 09/13/1994
 Evaluation lead agency: State Contractor/Grantee

Evaluation date: 05/04/1990
 Evaluation: COMPLIANCE EVALUATION INSPECTION ON-SITE
 Area of violation: Generators - General

MAP FINDINGS

Map ID		EDR ID Number
Direction		
Distance		
Distance (ft.)Site	Database(s)	EPA ID Number

USNAVY ELECTRONICS SYSENGCEN PWC HW OPS (Continued)

1000147755

Date achieved compliance: 04/17/1991
 Evaluation lead agency: State Contractor/Grantee

**53 SAN DIEGO NISE-WEST - SPAWAR OLD TOWN CAMPUS (OTC)
 4635 PACIFIC HIGHWAY
 SAN DIEGO, CA 92110**

**MCS S109291406
 N/A**

MCS:

Global Id:	DOD100358100
Latitude:	32.7569094002653
Longitude:	-117.201011180878
Case Type:	Military Cleanup Site
Status:	Open - Remediation
Status Date:	2004-01-01 00:00:00
Lead Agency:	DEPARTMENT OF TOXIC SUBSTANCES CONTROL
Caseworker:	Not reported
Local Agency:	DEPARTMENT OF TOXIC SUBSTANCES CONTROL
RB Case Number:	16537-100
LOC Case Number:	400495 -- 15
File Location:	Regional Board
Potential Media Affect:	Other Groundwater (uses other than drinking water), Soil
Potential Contaminants of Concern:	Not reported
Site History:	Space and Naval Warfare Systems Center, Old Town Campus (SPAWAR-OTC), an active satellite of SPAWAR Point Loma, is located north of the Marine Corps Recruit Depot and the San Diego International Airport. It encompasses approximately 60 acres and is 95% covered by buildings or pavement. Occupied by Lockheed-Martin and the Navy, the base has been utilized for various aircraft, rocket, and missile assembly and manufacturing. The contamination resulted from past waste handling practices is encountered at various locations inside and outside of the buildings. Known or suspected contaminants in soil and ground- water include heavy metals, polychlorinated biphenyls, volatile and semi-volatile organic compounds, and petroleum products.

Click here to access the California GeoTracker records for this facility:

**53 NAVFAC SOUTHWEST FACILITIES MN
 4635 PACIFIC HWY
 SAN DIEGO, CA 92110**

**San Diego Co. HMMD S106059767
 N/A**

San Diego Co. HMMD:

Facility ID:	101478
Inactive Indicator:	Active
Business Code:	6HK57
SIC:	Not reported
Permit Expiration:	Not reported
Owner:	CDR NAVY REGION SOUTHWEST
2nd Name:	ENVIRONMENTAL
Mailing Address:	937 N HARBOR DR, BOX
Mailing City,St,Zip:	SAN DIEGO, CA 92132
Map Code/Business Plan on File:	Not reported
Corporate Code:	Not reported
Fire Dept District:	San Diego
Census Tract Number:	65.00
EPA ID:	CA6170024388
Gas Station:	Not reported
Inspection Date:	01/12/10

MAP FINDINGS

Map ID
 Direction
 Distance
 Distance (ft.)Site

EDR ID Number
 EPA ID Number

Database(s)

NAVFAC SOUTHWEST FACILITIES MN (Continued)

S106059767

Reinspection Date: Not reported
 Inspector Name: JPEARSON
 Violation Notice Issued: Not reported
 Facility Contact: ROB CHICHESTER
 Delinquent Flag: Not Delinquent
 Last Update: 08/30/10
 Last Delinquent Letter: Not reported
 Delinquent Comment: Not reported
 Last Letter Type: Not reported
 Property Owner: UNITED STATES OF AMERICA
 Property Address: PUBLIC AGENCY
 Property City,St,Zip: 00000
 Tank Owner: Not reported
 Tank Address: Not reported
 Tank City,St,Zip: Not reported
 Business Plan Acceptance Date: Not reported
 Reinspection Date Y2K Compatible: Not reported
 Facility Phone: 619-553-0526

HMMD DISCLOSURE INVENTORY:

Item Number: Not reported
 Chemical Name: Not reported
 Case Number: Not reported
 Quantity Stored At One Time: Not reported
 Quantity Stored at One Time: Not reported
 Annual Quantity String: Not reported
 Annual Quantity String: Not reported
 Measurement Units: Not reported
 Carcinogen: No
 1st Hazard Category: Not reported
 2nd Hazard Category: Not reported

HMMD UNDERGROUND TANKS:

Tank Number: Not reported
 Tank ID Number: Not reported
 Waste or Product: Not reported
 Tank Contents: Not reported

HMMD VIOLATIONS:

Inspection Date: Not reported
 Waste Code: Not reported
 Occurrences: Not reported
 Item Number: Not reported

HMMD WASTE STREAMS:

Inspection Date: Not reported
 Waste Item #: Not reported
 Waste Code: Not reported
 Waste Name: Not reported
 Qnty at Inspection: Not reported
 Quantity String: Not reported
 Annual Qty: Not reported
 Annual Qty String: Not reported
 Measurement Unit: Not reported
 Treatment Method: Not reported
 Storage Method: Not reported

MAP FINDINGS

Map ID
 Direction
 Distance
 Distance (ft.)Site

EDR ID Number
 EPA ID Number

Database(s)

NAVFAC SOUTHWEST FACILITIES MN (Continued)

S106059767

Haz Waste Hauler: Not reported
 Waste Desc: Not reported
 Carcinogen: No

54

**SAN DIEGO ICE CO.
 3826 SHERMAN ST
 SAN DIEGO, CA 92110**

San Diego Co. HMMMD

**S104757246
 N/A**

San Diego Co. HMMMD:

Facility ID: 139137
 Inactive Indicator: Active
 Business Code: 6HK18
 SIC: Not reported
 Permit Expiration: Not reported
 Owner: SABAH TOMA
 2nd Name: Not reported
 Mailing Address: 3826 SHERMAN ST
 Mailing City,St,Zip: SAN DIEGO, CA 92110
 Map Code/Business Plan on File: Not reported
 Corporate Code: Not reported
 Fire Dept District: San Diego
 Census Tract Number: 65.00
 EPA ID: Not reported
 Gas Station: Not reported
 Inspection Date: 01/24/00
 Reinspection Date: Not reported
 Inspector Name: LEGACY
 Violation Notice Issued: Not reported
 Facility Contact: SABAH TOMA
 Delinquent Flag: Not Delinquent
 Last Update: 08/30/10
 Last Delinquent Letter: Not reported
 Delinquent Comment: Not reported
 Last Letter Type: Not reported
 Property Owner: LOUGEAY FAMILY TRUST 12-18-95
 Property Address: 404 ALVISO WAY
 Property City,St,Zip: ENCINITAS, CA 92024
 Tank Owner: Not reported
 Tank Address: Not reported
 Tank City,St,Zip: Not reported
 Business Plan Acceptance Date: Not reported
 Reinspection Date Y2K Compatible: Not reported
 Facility Phone: 619-688-1999

HMMMD DISCLOSURE INVENTORY:

Item Number: Not reported
 Chemical Name: Not reported
 Case Number: Not reported
 Quantity Stored At One Time: Not reported
 Quantity Stored at One Time: Not reported
 Annual Quantity String: Not reported
 Annual Quantity String: Not reported
 Measurement Units: Not reported
 Carcinogen: No
 1st Hazard Category: Not reported
 2nd Hazard Category: Not reported

MAP FINDINGS

Map ID
 Direction
 Distance
 Distance (ft.)Site

EDR ID Number
 EPA ID Number

Database(s)

SAN DIEGO ICE CO. (Continued)

S104757246

HMMD UNDERGROUND TANKS:

Tank Number: Not reported
 Tank ID Number: Not reported
 Waste or Product: Not reported
 Tank Contents: Not reported

HMMD VIOLATIONS:

Inspection Date: 01/24/00
 Waste Code: Not reported
 Occurrences: Not reported
 Item Number: 8035

Inspection Date: 01/24/00
 Waste Code: Not reported
 Occurrences: Not reported
 Item Number: 8036

Inspection Date: 01/24/00
 Waste Code: Not reported
 Occurrences: Not reported
 Item Number: 8037

HMMD WASTE STREAMS:

Inspection Date: Not reported
 Waste Item #: Not reported
 Waste Code: Not reported
 Waste Name: Not reported
 Qty at Inspection: Not reported
 Quantity String: Not reported
 Annual Qty: Not reported
 Annual Qty String: Not reported
 Measurement Unit: Not reported
 Treatment Method: Not reported
 Storage Method: Not reported
 Haz Waste Hauler: Not reported
 Waste Desc: Not reported
 Carcinogen: No

54

AUTO POWER INDUSTRIES
3424 PICKETT ST
SAN DIEGO, CA 92110

San Diego Co. HMMD

S104745087
N/A

San Diego Co. HMMD:

Facility ID: 100699
 Inactive Indicator: Active
 Business Code: 6HK35
 SIC: Not reported
 Permit Expiration: Not reported
 Owner: RICK WHITE
 2nd Name: Not reported
 Mailing Address: 3424 PICKETT ST
 Mailing City,St,Zip: SAN DIEGO, CA 92110
 Map Code/Business Plan on File: Not reported
 Corporate Code: Not reported
 Fire Dept District: San Diego

MAP FINDINGS

Map ID
 Direction
 Distance
 Distance (ft.)Site

EDR ID Number
 EPA ID Number

Database(s)

AUTO POWER INDUSTRIES (Continued)

S104745087

Census Tract Number: 65.00
 EPA ID: Not reported
 Gas Station: Not reported
 Inspection Date: 06/25/10
 Reinspection Date: Not reported
 Inspector Name: SINGMANS
 Violation Notice Issued: Not reported
 Facility Contact: RICK WHITE
 Delinquent Flag: Not Delinquent
 Last Update: 08/30/10
 Last Delinquent Letter: Not reported
 Delinquent Comment: Not reported
 Last Letter Type: Not reported
 Property Owner: SURVIVING SPOUSES TRUST 03-09-
 Property Address: 14858 VIA DE LA VALL
 Property City,St,Zip: DEL MAR, CA 92014
 Tank Owner: Not reported
 Tank Address: Not reported
 Tank City,St,Zip: Not reported
 Business Plan Acceptance Date: Not reported
 Reinspection Date Y2K Compatible: 12/25/11
 Facility Phone: 619-297-3300

HMMD DISCLOSURE INVENTORY:

Item Number: ACE
 Chemical Name: ACETYLENE, C2H2, COMPRESSED GASES
 Case Number: 74-86-2
 Quantity Stored At One Time: Not reported
 Quantity Stored at One Time: Not reported
 Annual Quantity String: Not reported
 Annual Quantity String: Not reported
 Measurement Units: Not reported
 Carcinogen: No
 1st Hazard Category: FIRE
 2nd Hazard Category: PRESSURE RELEASE

Item Number: ARG
 Chemical Name: ARGON, AR, 75%; CARBON DIOXIDE, CO2, 25%, COMPRESSED GAS MIXTURE
 Case Number: 7440-37-1
 Quantity Stored At One Time: Not reported
 Quantity Stored at One Time: Not reported
 Annual Quantity String: Not reported
 Annual Quantity String: Not reported
 Measurement Units: Not reported
 Carcinogen: No
 1st Hazard Category: PRESSURE RELEASE
 2nd Hazard Category: Not reported

Item Number: OXY
 Chemical Name: OXYGEN, O2; COMPRESSED GAS: CUTTING TORCH
 Case Number: 7782-44-7
 Quantity Stored At One Time: Not reported
 Quantity Stored at One Time: Not reported
 Annual Quantity String: Not reported
 Annual Quantity String: Not reported
 Measurement Units: Not reported
 Carcinogen: No
 1st Hazard Category: FIRE

MAP FINDINGS

Map ID
 Direction
 Distance
 Distance (ft.)Site

EDR ID Number

Database(s) EPA ID Number

AUTO POWER INDUSTRIES (Continued)

S104745087

2nd Hazard Category: PRESSURE RELEASE

HMMD UNDERGROUND TANKS:

Tank Number: Not reported
 Tank ID Number: Not reported
 Waste or Product: Not reported
 Tank Contents: Not reported

HMMD VIOLATIONS:

Inspection Date: 03/05/99
 Waste Code: Not reported
 Occurrences: Not reported
 Item Number: 8231

Inspection Date: 03/05/99
 Waste Code: Not reported
 Occurrences: Not reported
 Item Number: 8232

Inspection Date: 09/05/00
 Waste Code: Not reported
 Occurrences: Not reported
 Item Number: 3919

Inspection Date: 01/19/07
 Waste Code: Not reported
 Occurrences: Not reported
 Item Number: 0106

Inspection Date: 01/19/07
 Waste Code: Not reported
 Occurrences: Not reported
 Item Number: 0107

HMMD WASTE STREAMS:

Inspection Date: Not reported
 Waste Item #: Not reported
 Waste Code: Not reported
 Waste Name: Not reported
 Qnty at Inspection: Not reported
 Quantity String: Not reported
 Annual Qty: Not reported
 Annual Qty String: Not reported
 Measurement Unit: Not reported
 Treatment Method: Not reported
 Storage Method: Not reported
 Haz Waste Hauler: Not reported
 Waste Desc: Not reported
 Carcinogen: No

MAP FINDINGS

Map ID
 Direction
 Distance
 Distance (ft.)Site

EDR ID Number
 EPA ID Number

Database(s)

**54 DAGOS TOWING
 3428 PICKETT ST
 SAN DIEGO, CA 92110**

San Diego Co. HMMD

**S106071859
 N/A**

San Diego Co. HMMD:

Facility ID:	201883
Inactive Indicator:	Active
Business Code:	6HK26
SIC:	Not reported
Permit Expiration:	Not reported
Owner:	DOMINGO A DAGOSTINO
2nd Name:	Not reported
Mailing Address:	3428 PICKETT ST
Mailing City,St,Zip:	SAN DIEGO, CA 92110
Map Code/Business Plan on File:	Not reported
Corporate Code:	Not reported
Fire Dept District:	San Diego
Census Tract Number:	65.00
EPA ID:	Not reported
Gas Station:	Not reported
Inspection Date:	Not reported
Reinspection Date:	Not reported
Inspector Name:	Not reported
Violation Notice Issued:	Not reported
Facility Contact:	Not reported
Delinquent Flag:	Not Delinquent
Last Update:	08/30/10
Last Delinquent Letter:	Not reported
Delinquent Comment:	Not reported
Last Letter Type:	Not reported
Property Owner:	CALDERON FAMILY BYPASS TRUST B
Property Address:	3200 2ND AVE
Property City,St,Zip:	SAN DIEGO, CA 92103
Tank Owner:	Not reported
Tank Address:	Not reported
Tank City,St,Zip:	Not reported
Business Plan Acceptance Date:	Not reported
Reinspection Date Y2K Compatible:	Not reported
Facility Phone:	619-688-1777

HMMD DISCLOSURE INVENTORY:

Item Number:	Not reported
Chemical Name:	Not reported
Case Number:	Not reported
Quantity Stored At One Time:	Not reported
Quantity Stored at One Time:	Not reported
Annual Quantity String:	Not reported
Annual Quantity String:	Not reported
Measurement Units:	Not reported
Carcinogen:	No
1st Hazard Category:	Not reported
2nd Hazard Category:	Not reported

HMMD UNDERGROUND TANKS:

Tank Number:	Not reported
Tank ID Number:	Not reported
Waste or Product:	Not reported
Tank Contents:	Not reported

MAP FINDINGS

Map ID
 Direction
 Distance
 Distance (ft.)Site

EDR ID Number
 EPA ID Number

Database(s)

DAGOS TOWING (Continued)

S106071859

HMMD VIOLATIONS:

Inspection Date: Not reported
 Waste Code: Not reported
 Occurrences: Not reported
 Item Number: Not reported

HMMD WASTE STREAMS:

Inspection Date: Not reported
 Waste Item #: Not reported
 Waste Code: Not reported
 Waste Name: Not reported
 Qnty at Inspection: Not reported
 Quantity String: Not reported
 Annual Qty: Not reported
 Annual Qty String: Not reported
 Measurement Unit: Not reported
 Treatment Method: Not reported
 Storage Method: Not reported
 Haz Waste Hauler: Not reported
 Waste Desc: Not reported
 Carcinogen: No

Facility ID: 202136
 Inactive Indicator: Active
 Business Code: 6HK18
 SIC: Not reported
 Permit Expiration: Not reported
 Owner: D A DAGOSTINO
 2nd Name: Not reported
 Mailing Address: 3428 PICKETT ST
 Mailing City,St,Zip: SAN DIEGO, CA 92110
 Map Code/Business Plan on File: Not reported
 Corporate Code: Not reported
 Fire Dept District: San Diego
 Census Tract Number: 65.00
 EPA ID: Not reported
 Gas Station: Not reported
 Inspection Date: 09/14/09
 Reinspection Date: Not reported
 Inspector Name: SINGMANS
 Violation Notice Issued: Not reported
 Facility Contact: D A DAGOSTINO
 Delinquent Flag: Not Delinquent
 Last Update: 08/30/10
 Last Delinquent Letter: Not reported
 Delinquent Comment: Not reported
 Last Letter Type: Not reported
 Property Owner: CALDERON FAMILY BYPASS TRUST B
 Property Address: 3200 2ND AVE
 Property City,St,Zip: SAN DIEGO, CA 92103
 Tank Owner: Not reported
 Tank Address: Not reported
 Tank City,St,Zip: Not reported
 Business Plan Acceptance Date: Not reported
 Reinspection Date Y2K Compatible: 09/14/11

MAP FINDINGS

Map ID
 Direction
 Distance
 Distance (ft.)Site

EDR ID Number

Database(s) EPA ID Number

DAGOS TOWING (Continued)

S106071859

Facility Phone: 619-688-1777

HMMD DISCLOSURE INVENTORY:

Item Number: Not reported
 Chemical Name: Not reported
 Case Number: Not reported
 Quantity Stored At One Time: Not reported
 Quantity Stored at One Time: Not reported
 Annual Quantity String: Not reported
 Annual Quantity String: Not reported
 Measurement Units: Not reported
 Carcinogen: No
 1st Hazard Category: Not reported
 2nd Hazard Category: Not reported

HMMD UNDERGROUND TANKS:

Tank Number: Not reported
 Tank ID Number: Not reported
 Waste or Product: Not reported
 Tank Contents: Not reported

HMMD VIOLATIONS:

Inspection Date: 08/08/07
 Waste Code: Not reported
 Occurrences: Not reported
 Item Number: 4774

Inspection Date: 08/08/07
 Waste Code: Not reported
 Occurrences: Not reported
 Item Number: 4775

HMMD WASTE STREAMS:

Inspection Date: 09/14/09
 Waste Item #: 221
 Waste Code: 221
 Waste Name: WASTE OIL & MIXED OI
 Qty at Inspection: 5
 Quantity String: 5
 Annual Qty: 80
 Annual Qty String: 80
 Measurement Unit: GAL
 Treatment Method: 001 RECYCLE
 Storage Method: METAL DRUM
 Haz Waste Hauler: 9999 SELF:SMALL QTY EXEMP
 Waste Desc: WASTE OIL/SELF-HAUL TO KR
 Carcinogen: No

MAP FINDINGS

Map ID
 Direction
 Distance
 Distance (ft.)Site

EDR ID Number
 EPA ID Number

Database(s)

54

**METAL SPECIALTIES
 3428 PICKETT ST
 SAN DIEGO, CA 92110**

San Diego Co. HMMD

S104746594
 N/A

San Diego Co. HMMD:

Facility ID: 136262
 Inactive Indicator: Active
 Business Code: 6HK26
 SIC: Not reported
 Permit Expiration: Not reported
 Owner: DANIEL SOUTO
 2nd Name: Not reported
 Mailing Address: 3428 PICKETT ST
 Mailing City,St,Zip: SAN DIEGO, CA 92110
 Map Code/Business Plan on File: Not reported
 Corporate Code: Not reported
 Fire Dept District: San Diego
 Census Tract Number: 65.00
 EPA ID: CAL000174640
 Gas Station: Not reported
 Inspection Date: 07/24/01
 Reinspection Date: Not reported
 Inspector Name: LEGACY
 Violation Notice Issued: Not reported
 Facility Contact: DANIEL SOUTO
 Delinquent Flag: Not Delinquent
 Last Update: 08/30/10
 Last Delinquent Letter: Not reported
 Delinquent Comment: Not reported
 Last Letter Type: Not reported
 Property Owner: CALDERON FAMILY BYPASS TRUST B
 Property Address: 3200 2ND AVE
 Property City,St,Zip: SAN DIEGO, CA 92103
 Tank Owner: Not reported
 Tank Address: Not reported
 Tank City,St,Zip: Not reported
 Business Plan Acceptance Date: Not reported
 Reinspection Date Y2K Compatible: Not reported
 Facility Phone: 619-688-1777

HMMD DISCLOSURE INVENTORY:

Item Number: Not reported
 Chemical Name: Not reported
 Case Number: Not reported
 Quantity Stored At One Time: Not reported
 Quantity Stored at One Time: Not reported
 Annual Quantity String: Not reported
 Annual Quantity String: Not reported
 Measurement Units: Not reported
 Carcinogen: No
 1st Hazard Category: Not reported
 2nd Hazard Category: Not reported

HMMD UNDERGROUND TANKS:

Tank Number: Not reported
 Tank ID Number: Not reported
 Waste or Product: Not reported
 Tank Contents: Not reported

MAP FINDINGS

Map ID
 Direction
 Distance
 Distance (ft.)Site

EDR ID Number

Database(s) EPA ID Number

METAL SPECIALTIES (Continued)

S104746594

HMMD VIOLATIONS:

Inspection Date: 04/25/00
 Waste Code: Not reported
 Occurrences: Not reported
 Item Number: 0602

Inspection Date: 04/25/00
 Waste Code: Not reported
 Occurrences: Not reported
 Item Number: 0603

Inspection Date: 07/24/01
 Waste Code: Not reported
 Occurrences: Not reported
 Item Number: 3475

Inspection Date: 01/28/99
 Waste Code: Not reported
 Occurrences: Not reported
 Item Number: 7159

HMMD WASTE STREAMS:

Inspection Date: Not reported
 Waste Item #: Not reported
 Waste Code: Not reported
 Waste Name: Not reported
 Qnty at Inspection: Not reported
 Quantity String: Not reported
 Annual Qty: Not reported
 Annual Qty String: Not reported
 Measurement Unit: Not reported
 Treatment Method: Not reported
 Storage Method: Not reported
 Haz Waste Hauler: Not reported
 Waste Desc: Not reported
 Carcinogen: No

Facility ID: 108461
 Inactive Indicator: Active
 Business Code: Not reported
 SIC: Not reported
 Permit Expiration: Not reported
 Owner: DON WHITE
 2nd Name: Not reported
 Mailing Address: 3428 PICKETT ST
 Mailing City, St, Zip: SAN DIEGO, CA 92110
 Map Code/Business Plan on File: Not reported
 Corporate Code: Not reported
 Fire Dept District: San Diego
 Census Tract Number: 65.00
 EPA ID: Not reported
 Gas Station: Not reported
 Inspection Date: 06/20/90
 Reinspection Date: Not reported
 Inspector Name: LEGACY

MAP FINDINGS

Map ID
 Direction
 Distance
 Distance (ft.)Site

EDR ID Number
 EPA ID Number

Database(s)

METAL SPECIALTIES (Continued)

S104746594

Violation Notice Issued: Not reported
 Facility Contact: DON WHITE
 Delinquent Flag: Not Delinquent
 Last Update: 08/30/10
 Last Delinquent Letter: Not reported
 Delinquent Comment: Not reported
 Last Letter Type: Not reported
 Property Owner: CALDERON FAMILY BYPASS TRUST B
 Property Address: 3200 2ND AVE
 Property City,St,Zip: SAN DIEGO, CA 92103
 Tank Owner: Not reported
 Tank Address: Not reported
 Tank City,St,Zip: Not reported
 Business Plan Acceptance Date: Not reported
 Reinspection Date Y2K Compatible: Not reported
 Facility Phone: 619-294-9675

HMMD DISCLOSURE INVENTORY:

Item Number: Not reported
 Chemical Name: Not reported
 Case Number: Not reported
 Quantity Stored At One Time: Not reported
 Quantity Stored at One Time: Not reported
 Annual Quantity String: Not reported
 Annual Quantity String: Not reported
 Measurement Units: Not reported
 Carcinogen: No
 1st Hazard Category: Not reported
 2nd Hazard Category: Not reported

HMMD UNDERGROUND TANKS:

Tank Number: Not reported
 Tank ID Number: Not reported
 Waste or Product: Not reported
 Tank Contents: Not reported

HMMD VIOLATIONS:

Inspection Date: Not reported
 Waste Code: Not reported
 Occurrences: Not reported
 Item Number: Not reported

HMMD WASTE STREAMS:

Inspection Date: Not reported
 Waste Item #: Not reported
 Waste Code: Not reported
 Waste Name: Not reported
 Qty at Inspection: Not reported
 Quantity String: Not reported
 Annual Qty: Not reported
 Annual Qty String: Not reported
 Measurement Unit: Not reported
 Treatment Method: Not reported
 Storage Method: Not reported
 Haz Waste Hauler: Not reported
 Waste Desc: Not reported

MAP FINDINGS

Map ID
 Direction
 Distance
 Distance (ft.)Site

EDR ID Number
 EPA ID Number

Database(s)

METAL SPECIALTIES (Continued)

S104746594

Carcinogen: No

54

**CHMIRS S100223120
 N/A**

**3460 PICKETT
 SAN DIEGO, CA 92110**

CHMIRS:

OES Incident Number: 9992027
 OES notification: Not reported
 OES Date: Not reported
 OES Time: Not reported
 Incident Date: 09-FEB-88
Date Completed: 09-FEB-88
 Property Use: 099
 Agency Id Number: 37140
 Agency Incident Number: 40370
 Time Notified: 1712
 Time Completed: 1810
 Surrounding Area: 099
 Estimated Temperature: 67
 Property Management: P
 Special Studies 1: Not reported
 Special Studies 2: Not reported
 Special Studies 3: Not reported
 Special Studies 4: Not reported
 Special Studies 5: Not reported
 Special Studies 6: Not reported
 More Than Two Substances Involved?: N
 Resp Agncy Personel # Of Decontaminated: Not reported
 Responding Agency Personel # Of Injuries: Not reported
 Responding Agency Personel # Of Fatalities: Not reported
 Others Number Of Decontaminated: Not reported
 Others Number Of Injuries: Not reported
 Others Number Of Fatalities: Not reported
 Vehicle Make/year: Not reported
 Vehicle License Number: Not reported
 Vehicle State: Not reported
 Vehicle Id Number: Not reported
 CA/DOT/PUC/ICC Number: Not reported
 Company Name: Not reported
 Reporting Officer Name/ID: R E HICKS
 Report Date: 09-FEB-88
 Comments: Y
 Facility Telephone: 619 236-7773
 Waterway Involved: Not reported
 Waterway: Not reported
 Spill Site: Not reported
 Cleanup By: Not reported
 Containment: Not reported
 What Happened: Not reported
 Type: Not reported
 Measure: Not reported
 Other: Not reported
 Date/Time: Not reported
 Year: 88-92
 Agency: Not reported
 Incident Date: Not reported

MAP FINDINGS

Map ID
 Direction
 Distance
 Distance (ft.)Site

EDR ID Number
 EPA ID Number

Database(s)

(Continued)

S100223120

Admin Agency: Not reported
 Amount: Not reported
 Contained: Not reported
 Site Type: Not reported
 E Date: Not reported
 Substance: Not reported
 Quantity Released: Not reported
 BBLs: Not reported
 Cups: Not reported
 CUFT: Not reported
 Gallons: Not reported
 Grams: Not reported
 Pounds: Not reported
 Liters: Not reported
 Ounces: Not reported
 Pints: Not reported
 Quarts: Not reported
 Sheen: Not reported
 Tons: Not reported
 Unknown: Not reported
 Evacuations: Not reported
 Number of Injuries: Not reported
 Number of Fatalities: Not reported
 Description: Not reported

54 **NATIONS RENT**
3860 SHERMAN ST
SAN DIEGO, CA 92110

HAZNET S108214709
N/A

HAZNET:
 Gepaid: CAC002587815
 Contact: LAURIE BENDER
 Telephone: 619989846
 Facility Addr2: Not reported
 Mailing Name: Not reported
 Mailing Address: 3860 SHERMAN ST
 Mailing City,St,Zip: SAN DIEGO, CA 92110
 Gen County: San Diego
 TSD EPA ID: AZR000035915
 TSD County: 99
 Waste Category: Waste oil and mixed oil
 Disposal Method: Recycler
 Tons: 4.58
 Facility County: Not reported

54 **CONTRACTORS EQUIPMENT CORP.**
3860 SHERMAN ST
SAN DIEGO, CA 92110

HIST CORTESE U001572829
LUST N/A
UST
HIST UST
San Diego Co. HMMD
HAZNET
SAN DIEGO CO. SAM

CORTESE:
 Region: CORTESE
 Facility County Code: 37

MAP FINDINGS

Map ID
 Direction
 Distance
 Distance (ft.)Site

EDR ID Number
 EPA ID Number

Database(s)

CONTRACTORS EQUIPMENT CORP. (Continued)

U001572829

Reg By: LTNKA
 Reg Id: 9UT3891

LUST:

Region: STATE
 Global Id: T0607302652
 Latitude: 32.7559609
 Longitude: -117.2077186
 Case Type: LUST Cleanup Site
 Status: Completed - Case Closed
 Status Date: 2001-01-04 00:00:00
 Lead Agency: SAN DIEGO COUNTY LOP
 Case Worker: DM
 Local Agency: SAN DIEGO COUNTY LOP
 RB Case Number: 9UT3891
 LOC Case Number: H06013-001
 File Location: Local Agency
 Potential Media Affect: Soil
 Potential Contaminants of Concern: Diesel
 Site History: Not reported

[Click here to access the California GeoTracker records for this facility:](#)

LUST REG 9:

Region: 9
 Status: Case Closed
 Case Number: 9UT3891
 Local Case: H06013-001
 Substance: Diesel
 Qty Leaked: 0
 Abate Method: Excavate and Dispose - remove contaminated soil and dispose in approved site
 Local Agency: San Diego
 How Found: Other Means
 How Stopped: Other Means
 Source: Unknown
 Cause: Unknown
 Lead Agency: Local Agency
 Case Type: Soil only
 Date Found: 01/12/1999
 Date Stopped: 01/12/1999
 Confirm Date: 04/07/1999
 Submit Workplan: 4/23/99
 Prelim Assess: / /
 Desc Pollution: Not reported
 Remed Plan: / /
 Remed Action: Not reported
 Began Monitor: Not reported
 Release Date: 01/14/1999
 Enforce Date: Not reported
 Closed Date: 12/14/00
 Enforce Type: Not reported
 Pilot Program: LOP
 Basin Number: 907.11
 GW Depth: Not reported
 Beneficial Use: No Beneficial groundwater use

MAP FINDINGS

Map ID
 Direction
 Distance
 Distance (ft.)Site

EDR ID Number
 EPA ID Number

Database(s)

CONTRACTORS EQUIPMENT CORP. (Continued)

U001572829

NPDES Number: Not reported
 Priority: Low priority. Priority ranking can change over time.
 File Disp: Administratively opened on database, however no file physically exists
 Interim Remedial Actions: Not reported
 Cleanup and Abatement order Number: Not reported
 Waste Discharge Requirement Number: Not reported

UST:

Global ID: 18869
 Latitude: 32.75625
 Longitude: -117.2069

HIST UST:

Region: STATE
 Facility ID: 00000004464
 Facility Type: Other
 Other Type: RENTAL YARD
 Total Tanks: 0004
 Contact Name: WELLS, HENRY OR LLOYD
 Telephone: 6192989846
 Owner Name: CONTRACTORS EQUIPMENT CORP.
 Owner Address: 3860 SHERMAN STREET
 Owner City,St,Zip: SAN DIEGO,, CA 92110

Tank Num: 001
 Container Num: 1
 Year Installed: 1980
 Tank Capacity: 00000500
 Tank Used for: WASTE
 Type of Fuel: WASTE OIL
 Tank Construction: Not reported
 Leak Detection: None

Tank Num: 002
 Container Num: 2
 Year Installed: 1980
 Tank Capacity: 00007500
 Tank Used for: PRODUCT
 Type of Fuel: DIESEL
 Tank Construction: Not reported
 Leak Detection: None

Tank Num: 003
 Container Num: 4
 Year Installed: 1980
 Tank Capacity: 00007500
 Tank Used for: PRODUCT
 Type of Fuel: DIESEL
 Tank Construction: Not reported
 Leak Detection: None

Tank Num: 004
 Container Num: 3
 Year Installed: 1980
 Tank Capacity: 00012000
 Tank Used for: PRODUCT

MAP FINDINGS

Map ID
 Direction
 Distance
 Distance (ft.)Site

EDR ID Number
 EPA ID Number

Database(s)

CONTRACTORS EQUIPMENT CORP. (Continued)

U001572829

Type of Fuel: REGULAR
 Tank Construction: Not reported
 Leak Detection: None

San Diego Co. HMMD:

Facility ID: 106013
 Inactive Indicator: Active
 Business Code: 6HK70
 SIC: Not reported
 Permit Expiration: Not reported
 Owner: CONTRACTORS EQUIPMENT CORP.
 2nd Name: Not reported
 Mailing Address: 3860 SHERMAN ST
 Mailing City,St,Zip: SAN DIEGO, CA 92110
 Map Code/Business Plan on File: Not reported
 Corporate Code: Not reported
 Fire Dept District: San Diego
 Census Tract Number: 65.00
 EPA ID: CAL000182482
 Gas Station: Not reported
 Inspection Date: 01/27/00
 Reinspection Date: Not reported
 Inspector Name: LEGACY
 Violation Notice Issued: Not reported
 Facility Contact: TOM MEYERS
 Delinquent Flag: Not Delinquent
 Last Update: 08/30/10
 Last Delinquent Letter: Not reported
 Delinquent Comment: Not reported
 Last Letter Type: Not reported
 Property Owner: WELLS-SHERMAN L L C
 Property Address: 656 SANTA ROSA ST 3A
 Property City,St,Zip: SAN LUIS OBISPO, CA 93401
 Tank Owner: CONTRACTORS EQUIPMENT CORP
 Tank Address: 3860 N SHERMAN ST
 Tank City,St,Zip: San Diego, CA 92110
 Business Plan Acceptance Date: Not reported
 Reinspection Date Y2K Compatible: Not reported
 Facility Phone: 619-298-9846

HMMD DISCLOSURE INVENTORY:

Item Number: Not reported
 Chemical Name: Not reported
 Case Number: Not reported
 Quantity Stored At One Time: Not reported
 Quantity Stored at One Time: Not reported
 Annual Quantity String: Not reported
 Annual Quantity String: Not reported
 Measurement Units: Not reported
 Carcinogen: No
 1st Hazard Category: Not reported
 2nd Hazard Category: Not reported

HMMD UNDERGROUND TANKS:

Tank Number: T002
 Tank ID Number: 2
 Waste or Product: 7500

MAP FINDINGS

Map ID
 Direction
 Distance
 Distance (ft.)Site

EDR ID Number

Database(s) EPA ID Number

CONTRACTORS EQUIPMENT CORP. (Continued)

U001572829

Tank Contents: Not reported

Tank Number: T003
 Tank ID Number: 4
 Waste or Product: 7500
 Tank Contents: Not reported

Tank Number: T004
 Tank ID Number: RT1197
 Waste or Product: 12000
 Tank Contents: Not reported

Tank Number: T005
 Tank ID Number: RT1197
 Waste or Product: 12000
 Tank Contents: Not reported

Tank Number: T006
 Tank ID Number: RT1197
 Waste or Product: 12000
 Tank Contents: Not reported

Tank Number: T007
 Tank ID Number: RT1197
 Waste or Product: 12000
 Tank Contents: Not reported

Tank Number: T008
 Tank ID Number: RT1197
 Waste or Product: 1000
 Tank Contents: Not reported

HMMD VIOLATIONS:

Inspection Date: 01/27/00
 Waste Code: Not reported
 Occurrences: Not reported
 Item Number: 8199

Inspection Date: 01/27/00
 Waste Code: Not reported
 Occurrences: Not reported
 Item Number: 8200

Inspection Date: 01/27/00
 Waste Code: Not reported
 Occurrences: Not reported
 Item Number: 8201

Inspection Date: 01/27/00
 Waste Code: Not reported
 Occurrences: Not reported
 Item Number: 8202

Inspection Date: 05/15/97
 Waste Code: Not reported
 Occurrences: Not reported
 Item Number: 3191

MAP FINDINGS

Map ID
 Direction
 Distance
 Distance (ft.)Site

EDR ID Number

Database(s) EPA ID Number

CONTRACTORS EQUIPMENT CORP. (Continued)

U001572829

Inspection Date: 05/15/97
 Waste Code: Not reported
 Occurrences: Not reported
 Item Number: 3192

Inspection Date: 05/15/97
 Waste Code: Not reported
 Occurrences: Not reported
 Item Number: 3193

Inspection Date: 05/15/97
 Waste Code: Not reported
 Occurrences: Not reported
 Item Number: 3194

Inspection Date: 08/27/98
 Waste Code: Not reported
 Occurrences: Not reported
 Item Number: 3039

Inspection Date: 08/27/98
 Waste Code: Not reported
 Occurrences: Not reported
 Item Number: 3040

Inspection Date: 08/27/98
 Waste Code: Not reported
 Occurrences: Not reported
 Item Number: 3041

Inspection Date: 08/27/98
 Waste Code: Not reported
 Occurrences: Not reported
 Item Number: 3042

HMMD WASTE STREAMS:

Inspection Date: Not reported
 Waste Item #: Not reported
 Waste Code: Not reported
 Waste Name: Not reported
 Qty at Inspection: Not reported
 Quantity String: Not reported
 Annual Qty: Not reported
 Annual Qty String: Not reported
 Measurement Unit: Not reported
 Treatment Method: Not reported
 Storage Method: Not reported
 Haz Waste Hauler: Not reported
 Waste Desc: Not reported
 Carcinogen: No

Facility ID: 207946
 Inactive Indicator: Active
 Business Code: 6HK70
 SIC: Not reported
 Permit Expiration: Not reported

MAP FINDINGS

Map ID
 Direction
 Distance
 Distance (ft.)Site

EDR ID Number
 EPA ID Number

Database(s)

CONTRACTORS EQUIPMENT CORP. (Continued)

U001572829

Owner: SUNBELT RENTALS, INC
 2nd Name: Not reported
 Mailing Address: 2341 DEERFIELD DR
 Mailing City,St,Zip: FORT MILL, SC 29715
 Map Code/Business Plan on File: Not reported
 Corporate Code: Not reported
 Fire Dept District: San Diego
 Census Tract Number: 65.00
 EPA ID: CAL000314926
 Gas Station: Not reported
 Inspection Date: 06/03/10
 Reinspection Date: Not reported
 Inspector Name: SINGMANS
 Violation Notice Issued: Not reported
 Facility Contact: LAURI BENDER
 Delinquent Flag: Not Delinquent
 Last Update: 08/30/10
 Last Delinquent Letter: Not reported
 Delinquent Comment: Not reported
 Last Letter Type: Not reported
 Property Owner: WELLS-SHERMAN L L C
 Property Address: 656 SANTA ROSA ST 3A
 Property City,St,Zip: SAN LUIS OBISPO, CA 93401
 Tank Owner: WELLS-SHERMAN
 Tank Address: 656 SANTA ROSA
 Tank City,St,Zip: San Luis Obispo, CA 93401
 Business Plan Acceptance Date: Not reported
 Reinspection Date Y2K Compatible: 06/03/11
 Facility Phone: 619-298-9846

HMMD DISCLOSURE INVENTORY:

Item Number: ACE
 Chemical Name: ACETYLENE GAS
 Case Number: 74-86-2
 Quantity Stored At One Time: Not reported
 Quantity Stored at One Time: Not reported
 Annual Quantity String: Not reported
 Annual Quantity String: Not reported
 Measurement Units: Not reported
 Carcinogen: No
 1st Hazard Category: FIRE
 2nd Hazard Category: Not reported

Item Number: CAR
 Chemical Name: CARBON DIOXIDE,C02, 99%,COMPRESSED GAS
 Case Number: 124-38-9
 Quantity Stored At One Time: Not reported
 Quantity Stored at One Time: Not reported
 Annual Quantity String: Not reported
 Annual Quantity String: Not reported
 Measurement Units: Not reported
 Carcinogen: No
 1st Hazard Category: PRESSURE RELEASE
 2nd Hazard Category: ACUTE

Item Number: DIE
 Chemical Name: DIESEL UNDERGROUND TANK 106013 T005 DIESEL
 Case Number: Not reported

MAP FINDINGS

Map ID
 Direction
 Distance
 Distance (ft.)Site

EDR ID Number

Database(s) EPA ID Number

CONTRACTORS EQUIPMENT CORP. (Continued)

U001572829

Quantity Stored At One Time: Not reported
 Quantity Stored at One Time: Not reported
 Annual Quantity String: Not reported
 Annual Quantity String: Not reported
 Measurement Units: Not reported
 Carcinogen: No
 1st Hazard Category: FIRE
 2nd Hazard Category: Not reported

Item Number: DIE
 Chemical Name: DIESEL UNDERGROUND TANK 106013 T006 DIESEL
 Case Number: Not reported
 Quantity Stored At One Time: Not reported
 Quantity Stored at One Time: Not reported
 Annual Quantity String: Not reported
 Annual Quantity String: Not reported
 Measurement Units: Not reported
 Carcinogen: No
 1st Hazard Category: FIRE
 2nd Hazard Category: Not reported

Item Number: DIE
 Chemical Name: DIESEL UNDERGROUND TANK 106013 T007 DIESEL
 Case Number: Not reported
 Quantity Stored At One Time: Not reported
 Quantity Stored at One Time: Not reported
 Annual Quantity String: Not reported
 Annual Quantity String: Not reported
 Measurement Units: Not reported
 Carcinogen: No
 1st Hazard Category: FIRE
 2nd Hazard Category: Not reported

Item Number: ETH
 Chemical Name: ETHYLENE GLYCOL ANTIFREEZE
 Case Number: 107-21-1
 Quantity Stored At One Time: Not reported
 Quantity Stored at One Time: Not reported
 Annual Quantity String: Not reported
 Annual Quantity String: Not reported
 Measurement Units: Not reported
 Carcinogen: No
 1st Hazard Category: ACUTE
 2nd Hazard Category: Not reported

Item Number: GRE
 Chemical Name: GREASE
 Case Number: Not reported
 Quantity Stored At One Time: Not reported
 Quantity Stored at One Time: Not reported
 Annual Quantity String: Not reported
 Annual Quantity String: Not reported
 Measurement Units: Not reported
 Carcinogen: No
 1st Hazard Category: FIRE
 2nd Hazard Category: CHRONIC

MAP FINDINGS

Map ID
 Direction
 Distance
 Distance (ft.)Site

EDR ID Number
 EPA ID Number

Database(s)

CONTRACTORS EQUIPMENT CORP. (Continued)

U001572829

Item Number: NIT
 Chemical Name: NITROGEN GAS
 Case Number: 7727-37-9
 Quantity Stored At One Time: Not reported
 Quantity Stored at One Time: Not reported
 Annual Quantity String: Not reported
 Annual Quantity String: Not reported
 Measurement Units: Not reported
 Carcinogen: No
 1st Hazard Category: PRESSURE RELEASE
 2nd Hazard Category: ACUTE

Item Number: OIL
 Chemical Name: OIL, LUBRICATING; MOTOR & AFT HYDRAULIC 2 X 200 GAL AST
 Case Number: 8002-05-9
 Quantity Stored At One Time: Not reported
 Quantity Stored at One Time: Not reported
 Annual Quantity String: Not reported
 Annual Quantity String: Not reported
 Measurement Units: Not reported
 Carcinogen: No
 1st Hazard Category: FIRE
 2nd Hazard Category: Not reported

Item Number: OXY
 Chemical Name: OXYGEN GAS
 Case Number: 7782-44-7
 Quantity Stored At One Time: Not reported
 Quantity Stored at One Time: Not reported
 Annual Quantity String: Not reported
 Annual Quantity String: Not reported
 Measurement Units: Not reported
 Carcinogen: No
 1st Hazard Category: FIRE
 2nd Hazard Category: PRESSURE RELEASE

Item Number: PRO
 Chemical Name: PROPANE, LIQUIFIED PETROLEUM COMPRESSED GAS AST USED TO FILL ALL CYLINDERS
 Case Number: 74-98-6
 Quantity Stored At One Time: Not reported
 Quantity Stored at One Time: Not reported
 Annual Quantity String: Not reported
 Annual Quantity String: Not reported
 Measurement Units: Not reported
 Carcinogen: No
 1st Hazard Category: FIRE
 2nd Hazard Category: PRESSURE RELEASE

Item Number: REG
 Chemical Name: REGULAR UNLEADED UNDERGROUND TANK 106013 T004 REGULAR UNLEADED
 Case Number: Not reported
 Quantity Stored At One Time: Not reported
 Quantity Stored at One Time: Not reported
 Annual Quantity String: Not reported
 Annual Quantity String: Not reported
 Measurement Units: Not reported

MAP FINDINGS

Map ID
 Direction
 Distance
 Distance (ft.)Site

EDR ID Number
 EPA ID Number

Database(s)

CONTRACTORS EQUIPMENT CORP. (Continued)

U001572829

Carcinogen: No
 1st Hazard Category: FIRE
 2nd Hazard Category: Not reported

Item Number: SOD
 Chemical Name: SODIUM HYDROXIDE SOLUTION (HOT TANK) NAOH 60%; ZEP FOR 9878 CLEANERS/DEGREASERS

Case Number: 1310-73-2
 Quantity Stored At One Time: Not reported
 Quantity Stored at One Time: Not reported
 Annual Quantity String: Not reported
 Annual Quantity String: Not reported
 Measurement Units: Not reported
 Carcinogen: No
 1st Hazard Category: ACUTE
 2nd Hazard Category: CHRONIC

HMMD UNDERGROUND TANKS:

Tank Number: T004
 Tank ID Number: RT1197
 Waste or Product: 12000
 Tank Contents: Not reported

Tank Number: T005
 Tank ID Number: RT1197, RT
 Waste or Product: 12000
 Tank Contents: Not reported

Tank Number: T006
 Tank ID Number: RT1197
 Waste or Product: 12000
 Tank Contents: Not reported

Tank Number: T007
 Tank ID Number: RT1197
 Waste or Product: 12000
 Tank Contents: Not reported

Tank Number: T008
 Tank ID Number: RT1197
 Waste or Product: 1000
 Tank Contents: Not reported

HMMD VIOLATIONS:

Inspection Date: 06/22/07
 Waste Code: Not reported
 Occurrences: Not reported
 Item Number: 3905

Inspection Date: 06/22/07
 Waste Code: Not reported
 Occurrences: Not reported
 Item Number: 3906

Inspection Date: 06/22/07
 Waste Code: Not reported

MAP FINDINGS

Map ID
 Direction
 Distance
 Distance (ft.)Site

EDR ID Number

Database(s) EPA ID Number

CONTRACTORS EQUIPMENT CORP. (Continued)

U001572829

Occurrences: Not reported
 Item Number: 3907

Inspection Date: 06/22/07
 Waste Code: Not reported
 Occurrences: Not reported
 Item Number: 3908

Inspection Date: 06/22/07
 Waste Code: Not reported
 Occurrences: Not reported
 Item Number: 3909

Inspection Date: 06/22/07
 Waste Code: Not reported
 Occurrences: Not reported
 Item Number: 3910

Inspection Date: 06/09/09
 Waste Code: Not reported
 Occurrences: Not reported
 Item Number: 8291

Inspection Date: 06/09/09
 Waste Code: Not reported
 Occurrences: Not reported
 Item Number: 8292

Inspection Date: 06/09/09
 Waste Code: Not reported
 Occurrences: Not reported
 Item Number: 8293

Inspection Date: 06/03/08
 Waste Code: Not reported
 Occurrences: Not reported
 Item Number: 1049

Inspection Date: 06/03/08
 Waste Code: Not reported
 Occurrences: Not reported
 Item Number: 1050

Inspection Date: 06/03/08
 Waste Code: Not reported
 Occurrences: Not reported
 Item Number: 1051

Inspection Date: 06/03/08
 Waste Code: Not reported
 Occurrences: Not reported
 Item Number: 1052

Inspection Date: 06/03/08
 Waste Code: Not reported
 Occurrences: Not reported
 Item Number: 1053

MAP FINDINGS

Map ID
 Direction
 Distance
 Distance (ft.)Site

EDR ID Number

Database(s) EPA ID Number

CONTRACTORS EQUIPMENT CORP. (Continued)

U001572829

Inspection Date: 06/03/08
 Waste Code: Not reported
 Occurrences: Not reported
 Item Number: 1054

Inspection Date: 06/03/08
 Waste Code: Not reported
 Occurrences: Not reported
 Item Number: 1055

Inspection Date: 06/03/08
 Waste Code: Not reported
 Occurrences: Not reported
 Item Number: 1056

Inspection Date: 06/03/08
 Waste Code: Not reported
 Occurrences: Not reported
 Item Number: 1057

Inspection Date: 06/03/08
 Waste Code: Not reported
 Occurrences: Not reported
 Item Number: 1058

Inspection Date: 06/03/08
 Waste Code: Not reported
 Occurrences: Not reported
 Item Number: 1059

Inspection Date: 06/03/08
 Waste Code: Not reported
 Occurrences: Not reported
 Item Number: 1060

Inspection Date: 06/03/10
 Waste Code: Not reported
 Occurrences: Not reported
 Item Number: 5099

Inspection Date: 06/03/10
 Waste Code: Not reported
 Occurrences: Not reported
 Item Number: 5100

HMMD WASTE STREAMS:

Inspection Date: 06/03/10
 Waste Item #: 135
 Waste Code: 135
 Waste Name: UNSPECIFIED AQUEOUS
 Qnty at Inspection: 55
 Quantity String: 55
 Annual Qty: 55
 Annual Qty String: 55
 Measurement Unit: GAL
 Treatment Method: 102 ON SITE RECYCLIN
 Storage Method: METAL DRUM

MAP FINDINGS

Map ID
 Direction
 Distance
 Distance (ft.)Site

EDR ID Number

Database(s) EPA ID Number

CONTRACTORS EQUIPMENT CORP. (Continued)

U001572829

Haz Waste Hauler: 0015 ASBURY ENVIRONMENTAL
 Waste Desc: WASTE ANTIFREEZE
 Carcinogen: No

Inspection Date: 06/03/10
 Waste Item #: 181
 Waste Code: 181
 Waste Name: INORGANIC SOLID WAST
 Qnty at Inspection: 220
 Quantity String: 220
 Annual Qty: 660
 Annual Qty String: 660
 Measurement Unit: GAL
 Treatment Method: 999 UNKNOWN
 Storage Method: METAL DRUM
 Haz Waste Hauler: 0015 ASBURY ENVIRONMENTAL
 Waste Desc: SUMP SLUDGE
 Carcinogen: No

Inspection Date: 06/03/10
 Waste Item #: 221
 Waste Code: 221
 Waste Name: WASTE OIL & MIXED OI
 Qnty at Inspection: 1000
 Quantity String: 1000
 Annual Qty: 1800
 Annual Qty String: 1800
 Measurement Unit: GAL
 Treatment Method: 001 RECYCLE
 Storage Method: UNGD TNK
 Haz Waste Hauler: 0015 ASBURY ENVIRONMENTAL
 Waste Desc: UNDERGROUND TANK 106013 T
 Carcinogen: No

Inspection Date: 06/03/10
 Waste Item #: 223
 Waste Code: 223
 Waste Name: UNSPEC OIL CONTAININ
 Qnty at Inspection: 200
 Quantity String: 200
 Annual Qty: 400
 Annual Qty String: 400
 Measurement Unit: LBS
 Treatment Method: 999 UNKNOWN
 Storage Method: METAL DRUM
 Haz Waste Hauler: 0015 ASBURY ENVIRONMENTAL
 Waste Desc: OILY ABSORBENT
 Carcinogen: No

Inspection Date: 06/03/10
 Waste Item #: 888
 Waste Code: 888
 Waste Name: USED OIL FILTERS
 Qnty at Inspection: 600
 Quantity String: 600
 Annual Qty: 1200
 Annual Qty String: 1200

MAP FINDINGS

Map ID
 Direction
 Distance
 Distance (ft.)Site

EDR ID Number
 EPA ID Number

Database(s)

CONTRACTORS EQUIPMENT CORP. (Continued)

U001572829

Measurement Unit: LBS
 Treatment Method: 888 FILTERS/METAL RE
 Storage Method: METAL DRUM
 Haz Waste Hauler: 0015 ASBURY ENVIRONMENTAL
 Waste Desc: Not reported
 Carcinogen: No

HAZNET:

Gepaid: CAL000182482
 Contact: RALPH GREENE
 Telephone: 6192989846
 Facility Addr2: Not reported
 Mailing Name: Not reported
 Mailing Address: 3860 SHERMAN ST
 Mailing City,St,Zip: SAN DIEGO, CA 921104385
 Gen County: San Diego
 TSD EPA ID: Not reported
 TSD County: Los Angeles
 Waste Category: Unspecified oil-containing waste
 Disposal Method: Disposal, Land Fill
 Tons: 1.14
 Facility County: Not reported

Gepaid: CAL000182482
 Contact: RALPH GREENE
 Telephone: 6192989846
 Facility Addr2: Not reported
 Mailing Name: Not reported
 Mailing Address: 3860 SHERMAN ST
 Mailing City,St,Zip: SAN DIEGO, CA 921104385
 Gen County: San Diego
 TSD EPA ID: Not reported
 TSD County: Los Angeles
 Waste Category: Other organic solids
 Disposal Method: Recycler
 Tons: 0.10
 Facility County: Not reported

Gepaid: CAL000182482
 Contact: CLIFF MCNEEL MANAGER
 Telephone: 6192989846
 Facility Addr2: Not reported
 Mailing Name: Not reported
 Mailing Address: 3860 SHERMAN ST
 Mailing City,St,Zip: SAN DIEGO, CA 921104385
 Gen County: San Diego
 TSD EPA ID: CAT080013352
 TSD County: Los Angeles
 Waste Category: Aqueous solution with less than 10% total organic residues
 Disposal Method: Recycler
 Tons: 0.83
 Facility County: Not reported

Gepaid: CAL000314926
 Contact: FRANK BORGES, MANAGER
 Telephone: 6192989846

MAP FINDINGS

Map ID
 Direction
 Distance
 Distance (ft.)Site

EDR ID Number
 EPA ID Number

Database(s)

CONTRACTORS EQUIPMENT CORP. (Continued)

U001572829

Facility Addr2: Not reported
 Mailing Name: Not reported
 Mailing Address: 3860 SHERMAN ST
 Mailing City,St,Zip: SAN DIEGO, CA 921104322
 Gen County: San Diego
 TSD EPA ID: CAD099452708
 TSD County: Los Angeles
 Waste Category: Waste oil and mixed oil
 Disposal Method: H039
 Tons: 2.85
 Facility County: San Diego

Gepaid: CAL000314926
 Contact: FRANK BORGES, MANAGER
 Telephone: 6192989846
 Facility Addr2: Not reported
 Mailing Name: Not reported
 Mailing Address: 3860 SHERMAN ST
 Mailing City,St,Zip: SAN DIEGO, CA 921104322
 Gen County: San Diego
 TSD EPA ID: CAT080013352
 TSD County: Los Angeles
 Waste Category: Unspecified oil-containing waste
 Disposal Method: H039
 Tons: 0.1251
 Facility County: San Diego

[Click this hyperlink](#) while viewing on your computer to access
 61 additional CA_HAZNET: record(s) in the EDR Site Report.

SAN DIEGO CO. SAM:

Case Number: H06013-001
 Agency: DEH Site Assessment & Mitigation
Funding: LOP - Federal Fund
 FType: Soils Only
 FStatus: 9
 Date: 1/4/2001
 Date Began: 1/14/1999

54

NATIONSRENT WEST, INC
3860 SHERMAN ST
SAN DIEGO, CA 92110

San Diego Co. HMMD **S106070919**
N/A

San Diego Co. HMMD:
 Facility ID: 200824
 Inactive Indicator: Active
 Business Code: 6HK70
 SIC: Not reported
 Permit Expiration: Not reported
 Owner: NATIONSRENT INC
 2nd Name: Not reported
 Mailing Address: 3860 SHERMAN ST
 Mailing City,St,Zip: SAN DIEGO, CA 92110
 Map Code/Business Plan on File: Not reported
 Corporate Code: Not reported
 Fire Dept District: San Diego
 Census Tract Number: 65.00

MAP FINDINGS

Map ID
 Direction
 Distance
 Distance (ft.)Site

EDR ID Number

Database(s) EPA ID Number

NATIONSRENT WEST, INC (Continued)

S106070919

EPA ID: CAL000182482
 Gas Station: Not reported
 Inspection Date: 06/20/06
 Reinspection Date: Not reported
 Inspector Name: MMALONZO
 Violation Notice Issued: Not reported
 Facility Contact: LAURIE BENDER
 Delinquent Flag: Not Delinquent
 Last Update: 08/30/10
 Last Delinquent Letter: Not reported
 Delinquent Comment: Not reported
 Last Letter Type: Not reported
 Property Owner: WELLS-SHERMAN L L C
 Property Address: 656 SANTA ROSA ST 3A
 Property City,St,Zip: SAN LUIS OBISPO, CA 93401
 Tank Owner: NATIONSRENT INC
 Tank Address: 656 SANTA ROSA
 Tank City,St,Zip: San Luis Obispo, CA 93401
 Business Plan Acceptance Date: Not reported
 Reinspection Date Y2K Compatible: Not reported
 Facility Phone: 619-298-9846

HMMD DISCLOSURE INVENTORY:

Item Number: Not reported
 Chemical Name: Not reported
 Case Number: Not reported
 Quantity Stored At One Time: Not reported
 Quantity Stored at One Time: Not reported
 Annual Quantity String: Not reported
 Annual Quantity String: Not reported
 Measurement Units: Not reported
 Carcinogen: No
 1st Hazard Category: Not reported
 2nd Hazard Category: Not reported

HMMD UNDERGROUND TANKS:

Tank Number: T008
 Tank ID Number: RT1197
 Waste or Product: 1000
 Tank Contents: Not reported

Tank Number: T004
 Tank ID Number: RT1197
 Waste or Product: 12000
 Tank Contents: Not reported

Tank Number: T005
 Tank ID Number: RT1197, RT
 Waste or Product: 12000
 Tank Contents: Not reported

Tank Number: T006
 Tank ID Number: RT1197
 Waste or Product: 12000
 Tank Contents: Not reported

Tank Number: T007

MAP FINDINGS

Map ID
 Direction
 Distance
 Distance (ft.)Site

EDR ID Number

Database(s) EPA ID Number

NATIONSRENT WEST, INC (Continued)

S106070919

Tank ID Number: RT1197
 Waste or Product: 12000
 Tank Contents: Not reported

HMMD VIOLATIONS:

Inspection Date: 06/20/06
 Waste Code: Not reported
 Occurrences: Not reported
 Item Number: 6235

Inspection Date: 06/20/06
 Waste Code: Not reported
 Occurrences: Not reported
 Item Number: 6236

Inspection Date: 06/20/06
 Waste Code: Not reported
 Occurrences: Not reported
 Item Number: 6237

Inspection Date: 06/20/06
 Waste Code: Not reported
 Occurrences: Not reported
 Item Number: 6238

Inspection Date: 06/20/06
 Waste Code: Not reported
 Occurrences: Not reported
 Item Number: 6239

Inspection Date: 06/20/06
 Waste Code: Not reported
 Occurrences: Not reported
 Item Number: 6240

Inspection Date: 06/20/06
 Waste Code: Not reported
 Occurrences: Not reported
 Item Number: 6241

Inspection Date: 06/20/06
 Waste Code: Not reported
 Occurrences: Not reported
 Item Number: 6242

Inspection Date: 06/20/06
 Waste Code: Not reported
 Occurrences: Not reported
 Item Number: 6243

Inspection Date: 06/20/06
 Waste Code: Not reported
 Occurrences: Not reported
 Item Number: 6244

Inspection Date: 06/20/06
 Waste Code: Not reported

MAP FINDINGS

Map ID
 Direction
 Distance
 Distance (ft.)Site

EDR ID Number

Database(s) EPA ID Number

NATIONSRENT WEST, INC (Continued)

S106070919

Occurrences: Not reported
 Item Number: 6245

Inspection Date: 06/20/06
 Waste Code: Not reported
 Occurrences: Not reported
 Item Number: 6246

Inspection Date: 06/20/06
 Waste Code: Not reported
 Occurrences: Not reported
 Item Number: 6247

Inspection Date: 06/20/06
 Waste Code: Not reported
 Occurrences: Not reported
 Item Number: 6248

Inspection Date: 06/20/06
 Waste Code: Not reported
 Occurrences: Not reported
 Item Number: 6249

Inspection Date: 06/20/06
 Waste Code: Not reported
 Occurrences: Not reported
 Item Number: 6250

Inspection Date: 04/16/02
 Waste Code: Not reported
 Occurrences: Not reported
 Item Number: 2835

Inspection Date: 04/16/02
 Waste Code: Not reported
 Occurrences: Not reported
 Item Number: 2836

Inspection Date: 04/16/02
 Waste Code: Not reported
 Occurrences: Not reported
 Item Number: 2837

Inspection Date: 04/16/02
 Waste Code: Not reported
 Occurrences: Not reported
 Item Number: 2838

Inspection Date: 04/16/02
 Waste Code: Not reported
 Occurrences: Not reported
 Item Number: 2839

Inspection Date: 05/12/03
 Waste Code: Not reported
 Occurrences: Not reported
 Item Number: 5883

MAP FINDINGS

Map ID
 Direction
 Distance
 Distance (ft.)Site

EDR ID Number
 EPA ID Number

Database(s)

NATIONSRENT WEST, INC (Continued)

S106070919

Inspection Date: 05/12/03
 Waste Code: Not reported
 Occurrences: Not reported
 Item Number: 5884

Inspection Date: 05/12/03
 Waste Code: Not reported
 Occurrences: Not reported
 Item Number: 5885

Inspection Date: 05/12/03
 Waste Code: Not reported
 Occurrences: Not reported
 Item Number: 5886

HMMD WASTE STREAMS:

Inspection Date: Not reported
 Waste Item #: Not reported
 Waste Code: Not reported
 Waste Name: Not reported
 Qnty at Inspection: Not reported
 Quantity String: Not reported
 Annual Qty: Not reported
 Annual Qty String: Not reported
 Measurement Unit: Not reported
 Treatment Method: Not reported
 Storage Method: Not reported
 Haz Waste Hauler: Not reported
 Waste Desc: Not reported
 Carcinogen: No

54

**CONTRACTORS EQUIPMENT CORP.
 3860 N SHERMAN ST
 SAN DIEGO, CA 92110**

**SWEEPS UST S106924891
 N/A**

SWEEPS UST:

Status: A
 Comp Number: 6013
 Number: 9
 Board Of Equalization: 44-022317
 Ref Date: Not reported
 Act Date: 06-26-92
 Created Date: 02-29-88
 Tank Status: A
 Owner Tank Id: Not reported
 Swrcb Tank Id: 37-000-006013-000004
 Actv Date: Not reported
 Capacity: 12000
 Tank Use: M.V. FUEL
 Stg: P
 Content: LEADED
 Number Of Tanks: 5

Status: A
 Comp Number: 6013
 Number: 9

MAP FINDINGS

Map ID
 Direction
 Distance
 Distance (ft.)Site

EDR ID Number

Database(s) EPA ID Number

CONTRACTORS EQUIPMENT CORP. (Continued)

S106924891

Board Of Equalization: 44-022317
 Ref Date: Not reported
 Act Date: 06-26-92
 Created Date: 02-29-88
 Tank Status: A
 Owner Tank Id: Not reported
 Swrcb Tank Id: 37-000-006013-000005
 Actv Date: Not reported
 Capacity: 12000
 Tank Use: M.V. FUEL
 Stg: P
 Content: OTHER
 Number Of Tanks: Not reported

Status: A
 Comp Number: 6013
 Number: 9
 Board Of Equalization: 44-022317
 Ref Date: Not reported
 Act Date: 06-26-92
 Created Date: 02-29-88
 Tank Status: A
 Owner Tank Id: Not reported
 Swrcb Tank Id: 37-000-006013-000006
 Actv Date: Not reported
 Capacity: 12000
 Tank Use: M.V. FUEL
 Stg: P
 Content: OTHER
 Number Of Tanks: Not reported

Status: A
 Comp Number: 6013
 Number: 9
 Board Of Equalization: 44-022317
 Ref Date: Not reported
 Act Date: 06-26-92
 Created Date: 02-29-88
 Tank Status: A
 Owner Tank Id: Not reported
 Swrcb Tank Id: 37-000-006013-000007
 Actv Date: Not reported
 Capacity: 12000
 Tank Use: M.V. FUEL
 Stg: P
 Content: OTHER
 Number Of Tanks: Not reported

Status: A
 Comp Number: 6013
 Number: 9
 Board Of Equalization: 44-022317
 Ref Date: Not reported
 Act Date: 06-26-92
 Created Date: 02-29-88
 Tank Status: A
 Owner Tank Id: Not reported

MAP FINDINGS

Map ID
 Direction
 Distance
 Distance (ft.)Site

EDR ID Number

Database(s) EPA ID Number

CONTRACTORS EQUIPMENT CORP. (Continued)

S106924891

Swrcb Tank Id: 37-000-006013-000008
 Actv Date: Not reported
 Capacity: 1000
 Tank Use: PETROLEUM
 Stg: W
 Content: Not reported
 Number Of Tanks: Not reported

Status: Not reported
 Comp Number: 6013
 Number: Not reported
 Board Of Equalization: 44-022317
 Ref Date: Not reported
 Act Date: Not reported
 Created Date: Not reported
 Tank Status: Not reported
 Owner Tank Id: Not reported
 Swrcb Tank Id: 37-000-006013-000002
 Actv Date: Not reported
 Capacity: 7500
 Tank Use: M.V. FUEL
 Stg: PRODUCT
 Content: OTHER
 Number Of Tanks: 2

Status: Not reported
 Comp Number: 6013
 Number: Not reported
 Board Of Equalization: 44-022317
 Ref Date: Not reported
 Act Date: Not reported
 Created Date: Not reported
 Tank Status: Not reported
 Owner Tank Id: Not reported
 Swrcb Tank Id: 37-000-006013-000003
 Actv Date: Not reported
 Capacity: 7500
 Tank Use: M.V. FUEL
 Stg: PRODUCT
 Content: OTHER
 Number Of Tanks: Not reported

55

**VENUS ST / CAMULOS ST
 SAN DIEGO, CA**

**Notify 65 S100178429
 N/A**

Notify 65:
 Date Reported: Not reported
 Staff Initials: Not reported
 Board File Number: Not reported
 Facility Type: Not reported
 Discharge Date: Not reported
 Incident Description: Not reported

MAP FINDINGS

Map ID
 Direction
 Distance
 Distance (ft.)Site

EDR ID Number
 Database(s) EPA ID Number

56 DEPARTMENT OF TRANSPORATION HAZNET S103960423
2829 JUAN STREET N/A
SAN DIEGO, CA 92103

HAZNET:
 Gepaid: CAC000720488
 Contact: STATE OF CALIFORNIA/CAL TRANS
 Telephone: 0000000000
 Facility Addr2: Not reported
 Mailing Name: Not reported
 Mailing Address: 7177 OPPORTUNITY ROAD
 Mailing City,St,Zip: SAN DIEGO, CA 921110000
 Gen County: San Diego
 TSD EPA ID: CAT080013352
 TSD County: Los Angeles
 Waste Category: Waste oil and mixed oil
 Disposal Method: Recycler
 Tons: .6255
 Facility County: San Diego

56 CALTRANS DISTRICT 11 NPDES S109438571
2829 JUAN STREET, PO BOX 85406 N/A
SAN DIEGO, CA 92186

NPDES:
 Npdes Number: Not reported
 Facility Status: Active
 Agency Id: 7549
 Region: 9
 Regulatory Measure Id: 214101
 Order No: 99-06DWQ
 Regulatory Measure Type: Enrollee
 Place Id: 212814
 WDID: 9 000001030
 Program Type: MNSTW1
 Adoption Date Of Regulatory Measure: Not reported
 Effective Date Of Regulatory Measure: 1999-07-15 00:00:00
 Expiration Date Of Regulatory Measure: Not reported
 Termination Date Of Regulatory Measure: Not reported
 Discharge Name: Ca Dept of Transportation District 11 R9
 Discharge Address: 2829 Juan St
 Discharge City: San Diego
 Discharge State: CA
 Discharge Zip: 92186

56 CA DEPT OF TRANS DIST 11 HIST CORTESE S103953861
2829 JUAN ST San Diego Co. HMMD N/A
SAN DIEGO, CA 92110 HAZNET

CORTESE:
 Region: CORTESE
 Facility County Code: 37
 Reg By: WBC&D
 Reg Id: 9 000000793

San Diego Co. HMMD:
 Facility ID: 115499
 Inactive Indicator: Active

MAP FINDINGS

Map ID
 Direction
 Distance
 Distance (ft.)Site

EDR ID Number
 EPA ID Number

Database(s)

CA DEPT OF TRANS DIST 11 (Continued)

S103953861

Business Code: 6HK70
 SIC: Not reported
 Permit Expiration: Not reported
 Owner: CALTRANS
 2nd Name: ATTN: CHERI GOUTHIER, MS-18
 Mailing Address: 2829 JUAN STREET
 Mailing City,St,Zip: SAN DIEGO, CA 92110
 Map Code/Business Plan on File: Not reported
 Corporate Code: Not reported
 Fire Dept District: San Diego
 Census Tract Number: 65.00
 EPA ID: CAL920745648
 Gas Station: Not reported
 Inspection Date: 11/14/02
 Reinspection Date: Not reported
 Inspector Name: PFRIEDMA
 Violation Notice Issued: Not reported
 Facility Contact: CHERI GOUTHIER
 Delinquent Flag: Not Delinquent
 Last Update: 08/30/10
 Last Delinquent Letter: Not reported
 Delinquent Comment: Not reported
 Last Letter Type: Not reported
 Property Owner: STATE OF CALIFORNIA
 Property Address: Not reported
 Property City,St,Zip: 00000
 Tank Owner: Not reported
 Tank Address: Not reported
 Tank City,St,Zip: Not reported
 Business Plan Acceptance Date: Not reported
 Reinspection Date Y2K Compatible: Not reported
 Facility Phone: 619-688-6706

HMMD DISCLOSURE INVENTORY:

Item Number: Not reported
 Chemical Name: Not reported
 Case Number: Not reported
 Quantity Stored At One Time: Not reported
 Quantity Stored at One Time: Not reported
 Annual Quantity String: Not reported
 Annual Quantity String: Not reported
 Measurement Units: Not reported
 Carcinogen: No
 1st Hazard Category: Not reported
 2nd Hazard Category: Not reported

HMMD UNDERGROUND TANKS:

Tank Number: T001
 Tank ID Number: 001
 Waste or Product: 280
 Tank Contents: Not reported

HMMD VIOLATIONS:

Inspection Date: 07/06/00
 Waste Code: Not reported
 Occurrences: Not reported
 Item Number: 2368

MAP FINDINGS

Map ID
 Direction
 Distance
 Distance (ft.)Site

EDR ID Number

Database(s) EPA ID Number

CA DEPT OF TRANS DIST 11 (Continued)

S103953861

Inspection Date: 07/06/00
 Waste Code: Not reported
 Occurrences: Not reported
 Item Number: 2369

Inspection Date: 01/14/99
 Waste Code: Not reported
 Occurrences: Not reported
 Item Number: 6687

Inspection Date: 01/14/99
 Waste Code: Not reported
 Occurrences: Not reported
 Item Number: 6688

Inspection Date: 01/14/99
 Waste Code: Not reported
 Occurrences: Not reported
 Item Number: 6689

Inspection Date: 10/17/97
 Waste Code: Not reported
 Occurrences: Not reported
 Item Number: 5400

Inspection Date: 10/17/97
 Waste Code: Not reported
 Occurrences: Not reported
 Item Number: 5401

HMMD WASTE STREAMS:

Inspection Date: Not reported
 Waste Item #: Not reported
 Waste Code: Not reported
 Waste Name: Not reported
 Qnty at Inspection: Not reported
 Quantity String: Not reported
 Annual Qty: Not reported
 Annual Qty String: Not reported
 Measurement Unit: Not reported
 Treatment Method: Not reported
 Storage Method: Not reported
 Haz Waste Hauler: Not reported
 Waste Desc: Not reported
 Carcinogen: No

HAZNET:

Gepaid: CAD980896005
 Contact: Not reported
 Telephone: 0000000000
 Facility Addr2: Not reported
 Mailing Name: Not reported
 Mailing Address: Not reported
 Mailing City,St,Zip: SAN DIEGO, CA 854060000
 Gen County: San Diego

MAP FINDINGS

Map ID
 Direction
 Distance
 Distance (ft.)Site

EDR ID Number
 EPA ID Number

Database(s)

CA DEPT OF TRANS DIST 11 (Continued)

S103953861

TSD EPA ID: CAD008302903
 TSD County: Los Angeles
 Waste Category: Off-specification, aged, or surplus organics
 Disposal Method: Recycler
 Tons: .0375
 Facility County: San Diego

Gepaid: CAD980896005
 Contact: Not reported
 Telephone: 0000000000
 Facility Addr2: Not reported
 Mailing Name: Not reported
 Mailing Address: Not reported
 Mailing City,St,Zip: SAN DIEGO, CA 854060000
 Gen County: San Diego
 TSD EPA ID: CAD008302903
 TSD County: Los Angeles
 Waste Category: Liquids with pH <UN-> 2
 Disposal Method: Transfer Station
 Tons: .0800
 Facility County: San Diego

Gepaid: CAD980896005
 Contact: Not reported
 Telephone: 0000000000
 Facility Addr2: Not reported
 Mailing Name: Not reported
 Mailing Address: Not reported
 Mailing City,St,Zip: SAN DIEGO, CA 854060000
 Gen County: San Diego
 TSD EPA ID: CAD008302903
 TSD County: Los Angeles
 Waste Category: Alkaline solution without metals (pH > 12.5)
 Disposal Method: Transfer Station
 Tons: .1500
 Facility County: San Diego

Gepaid: CAD980896005
 Contact: Not reported
 Telephone: 0000000000
 Facility Addr2: Not reported
 Mailing Name: Not reported
 Mailing Address: Not reported
 Mailing City,St,Zip: SAN DIEGO, CA 854060000
 Gen County: San Diego
 TSD EPA ID: NVT330010000
 TSD County: 99
 Waste Category: Polychlorinated biphenyls and material containing PCB's
 Disposal Method: Not reported
 Tons: .2501
 Facility County: San Diego

MAP FINDINGS

Map ID
 Direction
 Distance
 Distance (ft.)Site

EDR ID Number
 EPA ID Number

Database(s)

56 CALTRANS DISTRICT 11
 2829 JUAN STREET PO BOX 85406
 SAN DIEGO, CA 92186

WDS S105689582
 N/A

CA WDS:
 Facility ID: San Diego 000001030
 Facility Type: Other - Does not fall into the category of Municipal/Domestic, Industrial, Agricultural or Solid Waste (Class I, II or III)
 Facility Status: Active - Any facility with a continuous or seasonal discharge that is under Waste Discharge Requirements.
 NPDES Number: CAS000003 The 1st 2 characters designate the state. The remaining 7 are assigned by the Regional Board
 Subregion: 9
 Facility Telephone: 6196883626
 Facility Contact: CORY BINNS
 Agency Name: CALTRANS DISTRICT 11
 Agency Address: 2829 JUAN STREET PO BOX 85406
 Agency City,St,Zip: SAN DIEGO 922865406
 Agency Contact: CORY BINNS
 Agency Telephone: 6196883626
 Agency Type: State
 SIC Code: 0
 SIC Code 2: Not reported
 Primary Waste: Not reported
 Primary Waste Type: Not reported
 Secondary Waste: Not reported
 Secondary Waste Type: Not reported
 Design Flow: 0
 Baseline Flow: 0
 Reclamation: No reclamation requirements associated with this facility.
 POTW: The facility is not a POTW.
 Treat To Water: Major Threat to Water Quality. A violation could render unusable a ground water or surface water resource used as a significant drink water supply, require closure of an area used for contact recreation, result in long-term deleterious effects on shell fish spawning or growth areas of aquatic resources, or directly expose the public to toxic substances.
 Complexity: Category A - Any major NPDES facility, any non-NPDES facility (particularly those with toxic wastes) that would be a major if discharge was made to surface or ground waters, or any Class I disposal site. Includes any small-volume complex facility (particularly those with toxicwastes) with numerous discharge points, leak detection systems or ground water monitoring wells.

56 CAL-TRANS TAYLOR ST
 2829 JUAN ST
 SAN DIEGO, CA 92110

HIST UST U001572811
 SWEEPS UST N/A

HIST UST:
 Region: STATE
 Facility ID: 00000068175
 Facility Type: Not reported
 Other Type: Not reported
 Total Tanks: 0004
 Contact Name: Not reported
 Telephone: 6192376699
 Owner Name: CALIF DEPT OF TRANSPORTATION
 Owner Address: 1120 N STREET
 Owner City,St,Zip: SACRAMENTO, CA 95814

MAP FINDINGS

Map ID
 Direction
 Distance
 Distance (ft.)Site

EDR ID Number
 EPA ID Number

Database(s)

CAL-TRANS TAYLOR ST (Continued)

U001572811

Tank Num: 001
 Container Num: 0000000001
 Year Installed: 1978
 Tank Capacity: 00002000
 Tank Used for: PRODUCT
 Type of Fuel: REGULAR
 Tank Construction: Not reported
 Leak Detection: Not reported

Tank Num: 002
 Container Num: 0000000001
 Year Installed: 1976
 Tank Capacity: 00002000
 Tank Used for: PRODUCT
 Type of Fuel: UNLEADED
 Tank Construction: Not reported
 Leak Detection: Not reported

Tank Num: 003
 Container Num: 0000000001
 Year Installed: 1979
 Tank Capacity: 00000500
 Tank Used for: WASTE
 Type of Fuel: WASTE OIL
 Tank Construction: Not reported
 Leak Detection: Not reported

Tank Num: 004
 Container Num: 0000000001
 Year Installed: 1979
 Tank Capacity: 00000500
 Tank Used for: WASTE
 Type of Fuel: WASTE OIL
 Tank Construction: Not reported
 Leak Detection: Not reported

SWEEPS UST:

Status: A
 Comp Number: 23396
 Number: 9
 Board Of Equalization: Not reported
 Ref Date: Not reported
 Act Date: 06-26-92
 Created Date: 02-29-88
 Tank Status: A
 Owner Tank Id: Not reported
 Swrcb Tank Id: 37-000-023396-000001
 Actv Date: Not reported
 Capacity: 2000
 Tank Use: M.V. FUEL
 Stg: P
 Content: REG UNLEADED
 Number Of Tanks: 3

Status: A
 Comp Number: 23396
 Number: 9

MAP FINDINGS

Map ID
 Direction
 Distance
 Distance (ft.)Site

EDR ID Number
 EPA ID Number

Database(s)

CAL-TRANS TAYLOR ST (Continued)

U001572811

Board Of Equalization: Not reported
 Ref Date: Not reported
 Act Date: 06-26-92
 Created Date: 02-29-88
 Tank Status: A
 Owner Tank Id: Not reported
 Swrcb Tank Id: 37-000-023396-000002
 Actv Date: Not reported
 Capacity: 2000
 Tank Use: CHEMICAL
 Stg: P
 Content: Not reported
 Number Of Tanks: Not reported

Status: A
 Comp Number: 23396
 Number: 9
 Board Of Equalization: Not reported
 Ref Date: Not reported
 Act Date: 06-26-92
 Created Date: 02-29-88
 Tank Status: A
 Owner Tank Id: Not reported
 Swrcb Tank Id: 37-000-023396-000003
 Actv Date: Not reported
 Capacity: 550
 Tank Use: M.V. FUEL
 Stg: P
 Content: OTHER
 Number Of Tanks: Not reported

56

**CALTRANS DISTRICT 11
 2829 JUAN ST SAN DIEGO CA 92110
 SAN DIEGO, CA 92110**

**ICIS 1011544972
 N/A**

ICIS:

Enforcement Action ID: 09-1996-0046
 FRS ID: 110002676961
 Program ID: RCRAINFO CAD980896005
 Action Name: CALTRANS - DISTRICT 11
 Facility Name: CALTRANS DISTRICT 11
 Facility Address: 2829 JUAN ST SAN DIEGO CA 92110
 SAN DIEGO, California 92110
 Enforcement Action Type: Civil Judicial Action
 Facility County: San Diego
 EPA Region #: 10

Enforcement Action ID: 09-1996-0046
 FRS ID: 110002676961
 Program ID: FRS 110002676961
 Action Name: CALTRANS - DISTRICT 11
 Facility Name: CALTRANS DISTRICT 11
 Facility Address: 2829 JUAN ST SAN DIEGO CA 92110
 SAN DIEGO, California 92110
 Enforcement Action Type: Civil Judicial Action
 Facility County: San Diego
 EPA Region #: 10

MAP FINDINGS

Map ID
 Direction
 Distance
 Distance (ft.)Site

EDR ID Number
 EPA ID Number

Database(s)

CALTRANS DISTRICT 11 (Continued)

1011544972

Program ID: FRS 110002676961
 Facility Name: CALTRANS DISTRICT 11
 Address: 2829 JUAN ST
 Tribal Indicator: N
 Fed Facility: Not reported
 NAIC Code: Not reported
 SIC Code: Not reported

Program ID: RCRAINFO CAD980896005
 Facility Name: CALTRANS DISTRICT 11
 Address: 2829 JUAN ST
 Tribal Indicator: N
 Fed Facility: Not reported
 NAIC Code: Not reported
 SIC Code: Not reported

56

**CALTRANS DISTRICT 11
 2829 JUAN ST
 SAN DIEGO, CA 92110**

**RCRA-SQG 1000419391
 FINDS CAD980896005
 HAZNET**

RCRA-SQG:

Date form received by agency: 09/01/1996
 Facility name: CALTRANS DISTRICT 11
 Facility address: 2829 JUAN ST
 SAN DIEGO, CA 92110
 EPA ID: CAD980896005
 Mailing address: PO BOX 81406
 SAN DIEGO, CA 92110
 Contact: Not reported
 Contact address: Not reported
 Not reported
 Contact country: Not reported
 Contact telephone: Not reported
 Contact email: Not reported
 EPA Region: 09
 Classification: Small Small Quantity Generator
 Description: Handler: generates more than 100 and less than 1000 kg of hazardous waste during any calendar month and accumulates less than 6000 kg of hazardous waste at any time; or generates 100 kg or less of hazardous waste during any calendar month, and accumulates more than 1000 kg of hazardous waste at any time

Owner/Operator Summary:

Owner/operator name: NOT REQUIRED
 Owner/operator address: NOT REQUIRED
 NOT REQUIRED, ME 99999
 Owner/operator country: Not reported
 Owner/operator telephone: (415) 555-1212
 Legal status: State
 Owner/Operator Type: Operator
 Owner/Op start date: Not reported
 Owner/Op end date: Not reported
 Owner/operator name: NOT REQUIRED
 Owner/operator address: NOT REQUIRED
 NOT REQUIRED, ME 99999
 Owner/operator country: Not reported

MAP FINDINGS

Map ID
 Direction
 Distance
 Distance (ft.)Site

EDR ID Number
 EPA ID Number

Database(s)

CALTRANS DISTRICT 11 (Continued)

1000419391

Owner/operator telephone: (415) 555-1212
 Legal status: State
 Owner/Operator Type: Owner
 Owner/Op start date: Not reported
 Owner/Op end date: Not reported

Handler Activities Summary:

U.S. importer of hazardous waste: Unknown
 Mixed waste (haz. and radioactive): Unknown
 Recycler of hazardous waste: No
 Transporter of hazardous waste: No
 Treater, storer or disposer of HW: No
 Underground injection activity: No
 On-site burner exemption: Unknown
 Furnace exemption: Unknown
 Used oil fuel burner: No
 Used oil processor: No
 User oil refiner: No
 Used oil fuel marketer to burner: No
 Used oil Specification marketer: No
 Used oil transfer facility: No
 Used oil transporter: No
 Off-site waste receiver: Verified to be non-commercial

Historical Generators:

Date form received by agency: 03/19/1985
 Facility name: CALTRANS DISTRICT 11
 Classification: Large Quantity Generator

Violation Status: No violations found

FINDS:

Registry ID: 110002676961

Environmental Interest/Information System

RCRAInfo is a national information system that supports the Resource Conservation and Recovery Act (RCRA) program through the tracking of events and activities related to facilities that generate, transport, and treat, store, or dispose of hazardous waste. RCRAInfo allows RCRA program staff to track the notification, permit, compliance, and corrective action activities required under RCRA.

ICIS (Integrated Compliance Information System) is the Integrated Compliance Information System and provides a database that, when complete, will contain integrated Enforcement and Compliance information across most of EPA's programs. The vision for ICIS is to replace EPA's independent databases that contain Enforcement data with a single repository for that information. Currently, ICIS contains all Federal Administrative and Judicial enforcement actions. This information is maintained in ICIS by EPA in the Regional offices and it Headquarters. A future release of ICIS will replace the Permit Compliance System (PCS) which supports the NPDES and will integrate that information with Federal actions already in the system. ICIS also has the capability to track other activities occurring in the Region that support Compliance and Enforcement programs. These include; Incident Tracking, Compliance Assistance, and Compliance Monitoring.

MAP FINDINGS

Map ID
 Direction
 Distance
 Distance (ft.)Site

EDR ID Number
 EPA ID Number

Database(s)

CALTRANS DISTRICT 11 (Continued)

1000419391

HAZNET:

Gepaid: CAL920745648
 Contact: CALTRANS DISTRICT 11
 Telephone: 6194673247
 Facility Addr2: Not reported
 Mailing Name: Not reported
 Mailing Address: 7183 OPPORTUNITY RD
 Mailing City,St,Zip: SAN DIEGO, CA 921110000
 Gen County: San Diego
 TSD EPA ID: CAD009007626
 TSD County: Los Angeles
 Waste Category: Asbestos-containing waste
 Disposal Method: Disposal, Land Fill
 Tons: 87.6512
 Facility County: San Diego

Gepaid: CAL920745648
 Contact: CALTRANS DISTRICT 11
 Telephone: 6194673247
 Facility Addr2: Not reported
 Mailing Name: Not reported
 Mailing Address: 7183 OPPORTUNITY RD
 Mailing City,St,Zip: SAN DIEGO, CA 921110000
 Gen County: San Diego
 TSD EPA ID: CAD009007626
 TSD County: Los Angeles
 Waste Category: Asbestos-containing waste
 Disposal Method: Disposal, Land Fill
 Tons: 0.1685
 Facility County: San Diego

Gepaid: CAL920745648
 Contact: LANNY CHRONERT
 Telephone: 6196883334
 Facility Addr2: Not reported
 Mailing Name: Not reported
 Mailing Address: 4120 TAYLOR ST MS 68
 Mailing City,St,Zip: SAN DIEGO, CA 921102739
 Gen County: San Diego
 TSD EPA ID: Not reported
 TSD County: Los Angeles
 Waste Category: Asbestos-containing waste
 Disposal Method: Disposal, Land Fill
 Tons: 1.26
 Facility County: Not reported

Gepaid: CAL920745648
 Contact: CALTRANS DISTRICT 11
 Telephone: 6194673247
 Facility Addr2: Not reported
 Mailing Name: Not reported
 Mailing Address: 7183 OPPORTUNITY RD
 Mailing City,St,Zip: SAN DIEGO, CA 921110000
 Gen County: San Diego
 TSD EPA ID: CAT000612150
 TSD County: Orange
 Waste Category: Metal sludge - Alkaline solution (pH <UN-> 12.5) with metals

MAP FINDINGS

Map ID
 Direction
 Distance
 Distance (ft.)Site

EDR ID Number
 EPA ID Number

Database(s)

CALTRANS DISTRICT 11 (Continued)

1000419391

(antimony, arsenic, barium, beryllium, cadmium, chromium, cobalt, copper, lead, mercury, molybdenum, nickel, selenium, silver, thallium, vanadium, and zinc)

Disposal Method: Not reported
 Tons: .0125
 Facility County: San Diego

Gepaid: CAL920745648
 Contact: LANNY CHRONERT MS57
 Telephone: 8586166556
 Facility Addr2: Not reported
 Mailing Name: Not reported
 Mailing Address: PO BOX 85406
 Mailing City,St,Zip: SAN DIEGO, CA 921865406
 Gen County: San Diego
 TSD EPA ID: CAD009007626
 TSD County: Los Angeles
 Waste Category: Asbestos-containing waste
 Disposal Method: Disposal, Land Fill
 Tons: 0.67
 Facility County: Not reported

[Click this hyperlink](#) while viewing on your computer to access additional CA_HAZNET: detail in the EDR Site Report.

57

**CLOUD 9 SHUTTLE
 3520 KURTZ ST
 SAN DIEGO, CA 92110**

**NPDES U003789151
 UST N/A
 San Diego Co. HMMMD
 HAZNET**

NPDES:

Npdes Number: Not reported
 Facility Status: Terminated
 Agency Id: 297529
 Region: 9
 Regulatory Measure Id: 296743
 Order No: 97-03-DWQ
 Regulatory Measure Type: Storm water industrial
 Place Id: 628522
 WDID: 9 371020058
 Program Type: INDSTW
 Adoption Date Of Regulatory Measure: Not reported
 Effective Date Of Regulatory Measure: 2006-02-03 12:13:40
 Expiration Date Of Regulatory Measure: Not reported
 Termination Date Of Regulatory Measure: 2008-03-24 00:00:00
 Discharge Name: Cloud 9 Shuttle
 Discharge Address: Not reported
 Discharge City: Not reported
 Discharge State: Not reported
 Discharge Zip: Not reported

UST:

Global ID: 18701
 Latitude: 32.75638
 Longitude: -117.21052

MAP FINDINGS

Map ID
 Direction
 Distance
 Distance (ft.)Site

EDR ID Number
 EPA ID Number

Database(s)

CLOUD 9 SHUTTLE (Continued)

U003789151

San Diego Co. HMMD:

Facility ID:	209743
Inactive Indicator:	Active
Business Code:	6HK24
SIC:	Not reported
Permit Expiration:	Not reported
Owner:	JIM THOMAS
2nd Name:	Not reported
Mailing Address:	3520 KURTZ ST
Mailing City,St,Zip:	SAN DIEGO, CA 92110
Map Code/Business Plan on File:	Not reported
Corporate Code:	Not reported
Fire Dept District:	San Diego
Census Tract Number:	65.00
EPA ID:	CAL000185303
Gas Station:	Not reported
Inspection Date:	10/22/08
Reinspection Date:	Not reported
Inspector Name:	SINGMANS
Violation Notice Issued:	Not reported
Facility Contact:	PAUL VIDAKOVICH, ENV CONSULTAN
Delinquent Flag:	Not Delinquent
Last Update:	08/30/10
Last Delinquent Letter:	Not reported
Delinquent Comment:	Not reported
Last Letter Type:	Not reported
Property Owner:	MIDWAY-FRONTIER L L C
Property Address:	2223 AVENIDA DE LA P
Property City,St,Zip:	LA JOLLA, CA 92037
Tank Owner:	JIM THOMAS-MIDWAY FRONTIER, LL
Tank Address:	3520 KURTZ ST
Tank City,St,Zip:	San Diego, CA 92110
Business Plan Acceptance Date:	Not reported
Reinspection Date Y2K Compatible:	Not reported
Facility Phone:	619-574-8061

HMMD DISCLOSURE INVENTORY:

Item Number:	Not reported
Chemical Name:	Not reported
Case Number:	Not reported
Quantity Stored At One Time:	Not reported
Quantity Stored at One Time:	Not reported
Annual Quantity String:	Not reported
Annual Quantity String:	Not reported
Measurement Units:	Not reported
Carcinogen:	No
1st Hazard Category:	Not reported
2nd Hazard Category:	Not reported

HMMD UNDERGROUND TANKS:

Tank Number:	T001
Tank ID Number:	0030701
Waste or Product:	12000
Tank Contents:	Not reported
Tank Number:	T002
Tank ID Number:	0030702

MAP FINDINGS

Map ID
 Direction
 Distance
 Distance (ft.)Site

EDR ID Number

Database(s) EPA ID Number

CLOUD 9 SHUTTLE (Continued)

U003789151

Waste or Product: 12000
 Tank Contents: Not reported

Tank Number: T003
 Tank ID Number: 0030703
 Waste or Product: 500
 Tank Contents: Not reported

Tank Number: T004
 Tank ID Number: NT2141, RT
 Waste or Product: 20000
 Tank Contents: Not reported

HMMD VIOLATIONS:

Inspection Date: Not reported
 Waste Code: Not reported
 Occurrences: Not reported
 Item Number: Not reported

HMMD WASTE STREAMS:

Inspection Date: Not reported
 Waste Item #: Not reported
 Waste Code: Not reported
 Waste Name: Not reported
 Qty at Inspection: Not reported
 Quantity String: Not reported
 Annual Qty: Not reported
 Annual Qty String: Not reported
 Measurement Unit: Not reported
 Treatment Method: Not reported
 Storage Method: Not reported
 Haz Waste Hauler: Not reported
 Waste Desc: Not reported
 Carcinogen: No

Facility ID: 104438
 Inactive Indicator: Active
 Business Code: 6HK24
 SIC: Not reported
 Permit Expiration: Not reported
 Owner: CLOUD 9 SHUTTLE, INC.
 2nd Name: Not reported
 Mailing Address: 3520 KURTZ ST
 Mailing City, St, Zip: SAN DIEGO, CA 92110
 Map Code/Business Plan on File: Not reported
 Corporate Code: Not reported
 Fire Dept District: San Diego
 Census Tract Number: 65.00
 EPA ID: CAL000185303
 Gas Station: Not reported
 Inspection Date: 09/12/07
 Reinspection Date: Not reported
 Inspector Name: JPEARSON
 Violation Notice Issued: Not reported
 Facility Contact: TOM ELLIOTT

MAP FINDINGS

Map ID
 Direction
 Distance
 Distance (ft.)Site

EDR ID Number
 EPA ID Number

Database(s)

CLOUD 9 SHUTTLE (Continued)

U003789151

Delinquent Flag: Not Delinquent
 Last Update: 08/30/10
 Last Delinquent Letter: Not reported
 Delinquent Comment: Not reported
 Last Letter Type: Not reported
 Property Owner: MIDWAY-FRONTIER L L C
 Property Address: 2223 AVENIDA DE LA P
 Property City,St,Zip: LA JOLLA, CA 92037
 Tank Owner: PAUL THOMAS
 Tank Address: 3520 KURTZ ST
 Tank City,St,Zip: San Diego, CA 92110
 Business Plan Acceptance Date: Not reported
 Reinspection Date Y2K Compatible: Not reported
 Facility Phone: 619-574-8061

HMMD DISCLOSURE INVENTORY:

Item Number: Not reported
 Chemical Name: Not reported
 Case Number: Not reported
 Quantity Stored At One Time: Not reported
 Quantity Stored at One Time: Not reported
 Annual Quantity String: Not reported
 Annual Quantity String: Not reported
 Measurement Units: Not reported
 Carcinogen: No
 1st Hazard Category: Not reported
 2nd Hazard Category: Not reported

HMMD UNDERGROUND TANKS:

Tank Number: T001
 Tank ID Number: 0030701
 Waste or Product: 12000
 Tank Contents: Not reported

Tank Number: T002
 Tank ID Number: 0030702
 Waste or Product: 12000
 Tank Contents: Not reported

Tank Number: T003
 Tank ID Number: 0030703
 Waste or Product: 500
 Tank Contents: Not reported

Tank Number: T004
 Tank ID Number: NT2141, RT
 Waste or Product: 20000
 Tank Contents: Not reported

HMMD VIOLATIONS:

Inspection Date: 10/21/99
 Waste Code: Not reported
 Occurrences: Not reported
 Item Number: 5418

Inspection Date: 10/27/05
 Waste Code: Not reported

MAP FINDINGS

Map ID
 Direction
 Distance
 Distance (ft.)Site

EDR ID Number

Database(s) EPA ID Number

CLOUD 9 SHUTTLE (Continued)

U003789151

Occurrences: Not reported
 Item Number: 0540

Inspection Date: 01/23/01
 Waste Code: Not reported
 Occurrences: Not reported
 Item Number: 7093

Inspection Date: 01/23/01
 Waste Code: Not reported
 Occurrences: Not reported
 Item Number: 7094

Inspection Date: 01/23/01
 Waste Code: Not reported
 Occurrences: Not reported
 Item Number: 7095

Inspection Date: 01/23/01
 Waste Code: Not reported
 Occurrences: Not reported
 Item Number: 7096

Inspection Date: 01/23/01
 Waste Code: Not reported
 Occurrences: Not reported
 Item Number: 7097

Inspection Date: 01/23/01
 Waste Code: Not reported
 Occurrences: Not reported
 Item Number: 7098

Inspection Date: 09/12/07
 Waste Code: Not reported
 Occurrences: Not reported
 Item Number: 5581

Inspection Date: 09/12/07
 Waste Code: Not reported
 Occurrences: Not reported
 Item Number: 5582

Inspection Date: 04/09/02
 Waste Code: Not reported
 Occurrences: Not reported
 Item Number: 2541

Inspection Date: 04/09/02
 Waste Code: Not reported
 Occurrences: Not reported
 Item Number: 2542

Inspection Date: 10/16/03
 Waste Code: Not reported
 Occurrences: Not reported
 Item Number: 0967

MAP FINDINGS

Map ID
 Direction
 Distance
 Distance (ft.)Site

EDR ID Number

Database(s) EPA ID Number

CLOUD 9 SHUTTLE (Continued)

U003789151

Inspection Date: 10/16/03
 Waste Code: Not reported
 Occurrences: Not reported
 Item Number: 0968

Inspection Date: 10/16/03
 Waste Code: Not reported
 Occurrences: Not reported
 Item Number: 0969

Inspection Date: 10/16/03
 Waste Code: Not reported
 Occurrences: Not reported
 Item Number: 0970

Inspection Date: 10/16/03
 Waste Code: Not reported
 Occurrences: Not reported
 Item Number: 0971

Inspection Date: 10/16/03
 Waste Code: Not reported
 Occurrences: Not reported
 Item Number: 0972

Inspection Date: 10/16/03
 Waste Code: Not reported
 Occurrences: Not reported
 Item Number: 0973

Inspection Date: 10/16/03
 Waste Code: Not reported
 Occurrences: Not reported
 Item Number: 0974

Inspection Date: 10/16/03
 Waste Code: Not reported
 Occurrences: Not reported
 Item Number: 0975

Inspection Date: 10/16/03
 Waste Code: Not reported
 Occurrences: Not reported
 Item Number: 0976

Inspection Date: 10/16/03
 Waste Code: Not reported
 Occurrences: Not reported
 Item Number: 0977

Inspection Date: 10/16/03
 Waste Code: Not reported
 Occurrences: Not reported
 Item Number: 0978

Inspection Date: 10/16/03
 Waste Code: Not reported

MAP FINDINGS

Map ID
 Direction
 Distance
 Distance (ft.)Site

EDR ID Number

Database(s) EPA ID Number

CLOUD 9 SHUTTLE (Continued)

U003789151

Occurrences: Not reported
 Item Number: 0979

Inspection Date: 10/16/03
 Waste Code: Not reported
 Occurrences: Not reported
 Item Number: 0980

HMMD WASTE STREAMS:

Inspection Date: Not reported
 Waste Item #: Not reported
 Waste Code: Not reported
 Waste Name: Not reported
 Qnty at Inspection: Not reported
 Quantity String: Not reported
 Annual Qty: Not reported
 Annual Qty String: Not reported
 Measurement Unit: Not reported
 Treatment Method: Not reported
 Storage Method: Not reported
 Haz Waste Hauler: Not reported
 Waste Desc: Not reported
 Carcinogen: No

HAZNET:

Gepaid: CAL000185303
 Contact: SUE TRAN/THOMAS ELLIOT
 Telephone: 6195748061
 Facility Addr2: Not reported
 Mailing Name: Not reported
 Mailing Address: 3520 KURTZ ST
 Mailing City,St,Zip: SAN DIEGO, CA 921104431
 Gen County: San Diego
 TSD EPA ID: CAT080013352
 TSD County: Los Angeles
 Waste Category: Oil/water separation sludge
 Disposal Method: Recycler
 Tons: 0.62
 Facility County: Not reported

Gepaid: CAL000185303
 Contact: SUE TRAN
 Telephone: 8585054993
 Facility Addr2: Not reported
 Mailing Name: Not reported
 Mailing Address: 3520 KURTZ ST
 Mailing City,St,Zip: SAN DIEGO, CA 921104431
 Gen County: San Diego
 TSD EPA ID: Not reported
 TSD County: Los Angeles
 Waste Category: Off-specification, aged, or surplus organics
 Disposal Method: Transfer Station
 Tons: 0.01
 Facility County: Not reported

MAP FINDINGS

Map ID
 Direction
 Distance
 Distance (ft.)Site

EDR ID Number

Database(s) EPA ID Number

CLOUD 9 SHUTTLE (Continued)

U003789151

Gepaid: CAL000185303
 Contact: SUE TRAN
 Telephone: 8585054993
 Facility Addr2: Not reported
 Mailing Name: Not reported
 Mailing Address: 3520 KURTZ ST
 Mailing City,St,Zip: SAN DIEGO, CA 921104431
 Gen County: San Diego
 TSD EPA ID: Not reported
 TSD County: Los Angeles
 Waste Category: Off-specification, aged, or surplus organics
 Disposal Method: Recycler
 Tons: 0.07
 Facility County: Not reported

Gepaid: CAL000185303
 Contact: SUE TRAN
 Telephone: 8585054993
 Facility Addr2: Not reported
 Mailing Name: Not reported
 Mailing Address: 3520 KURTZ ST
 Mailing City,St,Zip: SAN DIEGO, CA 921104431
 Gen County: San Diego
 TSD EPA ID: Not reported
 TSD County: Los Angeles
 Waste Category: Unspecified aqueous solution
 Disposal Method: Recycler
 Tons: 0.00
 Facility County: Not reported

Gepaid: CAL000185303
 Contact: SUE TRAN/THOMAS ELLIOT
 Telephone: 6195748061
 Facility Addr2: Not reported
 Mailing Name: Not reported
 Mailing Address: 3520 KURTZ ST
 Mailing City,St,Zip: SAN DIEGO, CA 921104431
 Gen County: San Diego
 TSD EPA ID: CAT080013352
 TSD County: San Diego
 Waste Category: Unspecified oil-containing waste
 Disposal Method: Recycler
 Tons: 0.68
 Facility County: San Diego

[Click this hyperlink](#) while viewing on your computer to access 22 additional CA_HAZNET: record(s) in the EDR Site Report.

MAP FINDINGS

Map ID
 Direction
 Distance
 Distance (ft.)Site

EDR ID Number
 EPA ID Number

Database(s)

**57 SHERIFFS REGIONAL CRIME LAB
 3520 KURTZ ST
 SAN DIEGO, CA 92110**

**San Diego Co. HMMD S100730647
 N/A**

San Diego Co. HMMD:

Facility ID:	119177
Inactive Indicator:	Active
Business Code:	6HK66
SIC:	Not reported
Permit Expiration:	Not reported
Owner:	COUNTY OF SAN DIEGO
2nd Name:	Not reported
Mailing Address:	3520 KURTZ ST
Mailing City,St,Zip:	SAN DIEGO, CA 92110
Map Code/Business Plan on File:	Not reported
Corporate Code:	Not reported
Fire Dept District:	San Diego
Census Tract Number:	65.00
EPA ID:	CAL000046997
Gas Station:	Not reported
Inspection Date:	01/27/95
Reinspection Date:	Not reported
Inspector Name:	LEGACY
Violation Notice Issued:	Not reported
Facility Contact:	RON BARRY
Delinquent Flag:	Not Delinquent
Last Update:	08/30/10
Last Delinquent Letter:	Not reported
Delinquent Comment:	Not reported
Last Letter Type:	Not reported
Property Owner:	MIDWAY-FRONTIER L L C
Property Address:	2223 AVENIDA DE LA P
Property City,St,Zip:	LA JOLLA, CA 92037
Tank Owner:	Not reported
Tank Address:	Not reported
Tank City,St,Zip:	Not reported
Business Plan Acceptance Date:	Not reported
Reinspection Date Y2K Compatible:	Not reported
Facility Phone:	619-692-5630

HMMD DISCLOSURE INVENTORY:

Item Number:	Not reported
Chemical Name:	Not reported
Case Number:	Not reported
Quantity Stored At One Time:	Not reported
Quantity Stored at One Time:	Not reported
Annual Quantity String:	Not reported
Annual Quantity String:	Not reported
Measurement Units:	Not reported
Carcinogen:	No
1st Hazard Category:	Not reported
2nd Hazard Category:	Not reported

HMMD UNDERGROUND TANKS:

Tank Number:	Not reported
Tank ID Number:	Not reported
Waste or Product:	Not reported
Tank Contents:	Not reported

MAP FINDINGS

Map ID
 Direction
 Distance
 Distance (ft.)Site

EDR ID Number
 EPA ID Number

Database(s)

SHERIFFS REGIONAL CRIME LAB (Continued)

S100730647

HMMD VIOLATIONS:

Inspection Date: Not reported
 Waste Code: Not reported
 Occurrences: Not reported
 Item Number: Not reported

HMMD WASTE STREAMS:

Inspection Date: Not reported
 Waste Item #: Not reported
 Waste Code: Not reported
 Waste Name: Not reported
 Qnty at Inspection: Not reported
 Quantity String: Not reported
 Annual Qty: Not reported
 Annual Qty String: Not reported
 Measurement Unit: Not reported
 Treatment Method: Not reported
 Storage Method: Not reported
 Haz Waste Hauler: Not reported
 Waste Desc: Not reported
 Carcinogen: No

57

**SAN DIEGO SHERIFF'S CRIME LAB
 3520 KURTZ STREET
 SAN DIEGO, CA 92110**

**HAZNET S102812927
 N/A**

HAZNET:

Gepaid: CAL000046997
 Contact: RONALD E BARRY
 Telephone: 6196925630
 Facility Addr2: Not reported
 Mailing Name: Not reported
 Mailing Address: 3520 KURTZ ST
 Mailing City,St,Zip: SAN DIEGO, CA 921100000
 Gen County: San Diego
 TSD EPA ID: CAD980887418
 TSD County: 1
 Waste Category: Waste oil and mixed oil
 Disposal Method: Not reported
 Tons: 11.2590
 Facility County: San Diego

58

**CALTRANS DISTRICT 11 - VARIOUS CONSTRUCTION GROUND
 4050 TAYLOR STREET
 SAN DIEGO, CA 92110**

**NPDES S109691961
 N/A**

NPDES:

Npdes Number: Not reported
 Facility Status: Active
 Agency Id: Not reported
 Region: 9
 Regulatory Measure Id: 360164
 Order No: R9-2008-0002
 Regulatory Measure Type: Enrollee

MAP FINDINGS

Map ID
 Direction
 Distance
 Distance (ft.)Site

EDR ID Number
 EPA ID Number

Database(s)

CALTRANS DISTRICT 11 - VARIOUS CONSTRUCTION GROUND (Continued)

S109691961

Place Id: 732548
 WDID: 9 000001886
 Program Type: NPDES
 Adoption Date Of Regulatory Measure: Not reported
 Effective Date Of Regulatory Measure: Not reported
 Expiration Date Of Regulatory Measure: Not reported
 Termination Date Of Regulatory Measure: Not reported
 Discharge Name: Not reported
 Discharge Address: Not reported
 Discharge City: Not reported
 Discharge State: Not reported
 Discharge Zip: Not reported

58

**CALTRANS
 4050 TAYLOR
 SAN DIEGO, CA 92110**

HIST CORTESE

**S110060400
 N/A**

CORTESE:
 Region: CORTESE
 Facility County Code: 37
 Reg By: LTNKA
 Reg Id: 9UT3560

58

**CALTRANS DIST 11/CONSTRUCTION
 4050 TAYLOR ST
 SAN DIEGO, CA 92110**

HAZNET

**S108200424
 N/A**

HAZNET:
 Gepaid: CAL000280478
 Contact: CHERI GOUTHIER/BUILDING MGR
 Telephone: 6196886706
 Facility Addr2: Not reported
 Mailing Name: Not reported
 Mailing Address: PO BOX 85406
 Mailing City,St,Zip: SAN DIEGO, CA 92186
 Gen County: San Diego
 TSD EPA ID: Not reported
 TSD County: Not reported
 Waste Category: Other inorganic solid waste
 Disposal Method: Disposal, Land Fill
 Tons: 15.17
 Facility County: Not reported

Gepaid: CAL000280478
 Contact: CHERI GOUTHIER/BUILDING MGR
 Telephone: 6196886706
 Facility Addr2: Not reported
 Mailing Name: Not reported
 Mailing Address: PO BOX 85406
 Mailing City,St,Zip: SAN DIEGO, CA 92186
 Gen County: San Diego
 TSD EPA ID: Not reported
 TSD County: Not reported
 Waste Category: Other inorganic solid waste
 Disposal Method: Disposal, Land Fill
 Tons: 15.17

MAP FINDINGS

Map ID		EDR ID Number
Direction		
Distance		
Distance (ft.)Site	Database(s)	EPA ID Number

CALTRANS DIST 11/CONSTRUCTION (Continued)

S108200424

Facility County: Not reported

58

**CALTRANS
4050 TAYLOR ST
SAN DIEGO, CA 92110**

**NPDES
HIST CORTESE
LUST
San Diego Co. HMMD
SAN DIEGO CO. SAM**

**S102360200
N/A**

NPDES:

Npdes Number:	Not reported
Facility Status:	Terminated
Agency Id:	12775
Region:	9
Regulatory Measure Id:	217707
Order No:	99-08DWQ
Regulatory Measure Type:	Storm water construction
Place Id:	221531
WDID:	9 37C326559
Program Type:	CONSTW
Adoption Date Of Regulatory Measure:	Not reported
Effective Date Of Regulatory Measure:	2004-03-22 00:00:00
Expiration Date Of Regulatory Measure:	Not reported
Termination Date Of Regulatory Measure:	2008-06-13 00:00:00
Discharge Name:	DGS RESD PMB
Discharge Address:	707 Third St Ste 3-305
Discharge City:	West Sacramento
Discharge State:	CA
Discharge Zip:	95606

CORTESE:

Region:	CORTESE
Facility County Code:	12
Reg By:	LTNKA
Reg Id:	1THU038

Region:	CORTESE
Facility County Code:	12
Reg By:	LTNKA
Reg Id:	1THU684

LUST:

Region:	STATE
Global Id:	T0607302328
Latitude:	32.75686
Longitude:	-117.198761
Case Type:	LUST Cleanup Site
Status:	Completed - Case Closed
Status Date:	2001-01-09 00:00:00
Lead Agency:	SAN DIEGO COUNTY LOP
Case Worker:	ML
Local Agency:	Not reported
RB Case Number:	9UT3560
LOC Case Number:	H23396-001
File Location:	Local Agency
Potential Media Affect:	Soil
Potential Contaminants of Concern:	Gasoline
Site History:	Not reported

MAP FINDINGS

Map ID
 Direction
 Distance
 Distance (ft.)Site

EDR ID Number
 EPA ID Number

Database(s)

CALTRANS (Continued)

S102360200

[Click here to access the California GeoTracker records for this facility:](#)

LUST REG 9:

Region: 9
 Status: Case Closed
 Case Number: 9UT3560
 Local Case: H23396-001
 Substance: Gasoline
 Qty Leaked: Not reported
 Abate Method: Not reported
 Local Agency: San Diego
 How Found: Tank Closure
 How Stopped: Close Tank
 Source: Unknown
 Cause: Unknown
 Lead Agency: Local Agency
 Case Type: Other ground water affected
 Date Found: 09/16/1997
 Date Stopped: 09/16/1997
 Confirm Date: / /
 Submit Workplan: Not reported
 Prelim Assess: 11/20/1997
 Desc Pollution: Not reported
 Remed Plan: / /
 Remed Action: Not reported
 Began Monitor: Not reported
 Release Date: 09/16/1997
 Enforce Date: 11/24/97
 Closed Date: 1/9/01
 Enforce Type: SEL
 Pilot Program: LOP
 Basin Number: 907.11
 GW Depth: Not reported
 Beneficial Use: Beneficial groundwater use other than Municipal use
 NPDES Number: Not reported
 Priority: 3B
 File Disp: Administratively opened on database, however no file physically exists
 Interim Remedial Actions: Not reported
 Cleanup and Abatement order Number: Not reported
 Waste Discharge Requirement Number: Not reported

San Diego Co. HMMD:

Facility ID: 123396
 Inactive Indicator: Active
 Business Code: 6HK29
 SIC: Not reported
 Permit Expiration: Not reported
 Owner: CALTRANS
 2nd Name: ATTN: LANNY CHRONERT
 Mailing Address: 4120 TAYLOR STREET,
 Mailing City,St,Zip: SAN DIEGO, CA 92110
 Map Code/Business Plan on File: Not reported
 Corporate Code: Not reported
 Fire Dept District: San Diego
 Census Tract Number: 65.00

MAP FINDINGS

Map ID
 Direction
 Distance
 Distance (ft.)Site

EDR ID Number
 EPA ID Number

Database(s)

CALTRANS (Continued)

S102360200

EPA ID: CAL922242849
 Gas Station: Not reported
 Inspection Date: 06/06/02
 Reinspection Date: Not reported
 Inspector Name: PFRIEDMA
 Violation Notice Issued: Not reported
 Facility Contact: LESLIE FRANKLIN
 Delinquent Flag: Not Delinquent
 Last Update: 08/30/10
 Last Delinquent Letter: Not reported
 Delinquent Comment: Not reported
 Last Letter Type: Not reported
 Property Owner: STATE OF CALIFORNIA
 Property Address: PUBLIC AGENCY
 Property City,St,Zip: 00000
 Tank Owner: DEPARTMENT OF TRANSPORTATION
 Tank Address: 2829 JUAN ST
 Tank City,St,Zip: San Diego, CA 92111
 Business Plan Acceptance Date: Not reported
 Reinspection Date Y2K Compatible: Not reported
 Facility Phone: 619-688-6794

HMMD DISCLOSURE INVENTORY:

Item Number: Not reported
 Chemical Name: Not reported
 Case Number: Not reported
 Quantity Stored At One Time: Not reported
 Quantity Stored at One Time: Not reported
 Annual Quantity String: Not reported
 Annual Quantity String: Not reported
 Measurement Units: Not reported
 Carcinogen: No
 1st Hazard Category: Not reported
 2nd Hazard Category: Not reported

HMMD UNDERGROUND TANKS:

Tank Number: T001
 Tank ID Number: 001 UNLEAD
 Waste or Product: 2000
 Tank Contents: Not reported

Tank Number: T002
 Tank ID Number: 002 UNLEAD
 Waste or Product: 2000
 Tank Contents: Not reported

Tank Number: T003
 Tank ID Number: 03
 Waste or Product: 550
 Tank Contents: Not reported

HMMD VIOLATIONS:

Inspection Date: 03/16/99
 Waste Code: Not reported
 Occurrences: Not reported
 Item Number: 8539

MAP FINDINGS

Map ID
 Direction
 Distance
 Distance (ft.)Site

EDR ID Number
 EPA ID Number

Database(s)

CALTRANS (Continued)

S102360200

Inspection Date: 03/16/99
 Waste Code: Not reported
 Occurrences: Not reported
 Item Number: 8540

Inspection Date: 05/01/96
 Waste Code: Not reported
 Occurrences: Not reported
 Item Number: 0096

HMMD WASTE STREAMS:

Inspection Date: Not reported
 Waste Item #: Not reported
 Waste Code: Not reported
 Waste Name: Not reported
 Qnty at Inspection: Not reported
 Quantity String: Not reported
 Annual Qty: Not reported
 Annual Qty String: Not reported
 Measurement Unit: Not reported
 Treatment Method: Not reported
 Storage Method: Not reported
 Haz Waste Hauler: Not reported
 Waste Desc: Not reported
 Carcinogen: No

Facility ID: 207663
 Inactive Indicator: Active
 Business Code: 6HK70
 SIC: Not reported
 Permit Expiration: Not reported
 Owner: STATE OF CA - CALTRANS - DIVIS
 2nd Name: Not reported
 Mailing Address: 4050 TAYLOR ST
 Mailing City,St,Zip: SAN DIEGO, CA 92110
 Map Code/Business Plan on File: Not reported
 Corporate Code: Not reported
 Fire Dept District: Not reported
 Census Tract Number: 65.00
 EPA ID: CAL000305259
 Gas Station: Not reported
 Inspection Date: 01/29/07
 Reinspection Date: Not reported
 Inspector Name: JPEARSON
 Violation Notice Issued: Not reported
 Facility Contact: MARK ZELA
 Delinquent Flag: Not Delinquent
 Last Update: 08/30/10
 Last Delinquent Letter: Not reported
 Delinquent Comment: Not reported
 Last Letter Type: Not reported
 Property Owner: STATE OF CALIFORNIA
 Property Address: Not reported
 Property City,St,Zip: 00000
 Tank Owner: Not reported
 Tank Address: Not reported

MAP FINDINGS

Map ID
 Direction
 Distance
 Distance (ft.)Site

EDR ID Number
 EPA ID Number

Database(s)

CALTRANS (Continued)

S102360200

Tank City,St,Zip: Not reported
 Business Plan Acceptance Date: Not reported
 Reinspection Date Y2K Compatible: 07/29/08
 Facility Phone: 858-467-3284

HMMD DISCLOSURE INVENTORY:

Item Number: DIE
 Chemical Name: DIESEL FUEL LOW-SULFUR (LS) & ULTRA LOW SULFUR
 Case Number: 68476-34-6
 Quantity Stored At One Time: Not reported
 Quantity Stored at One Time: Not reported
 Annual Quantity String: Not reported
 Annual Quantity String: Not reported
 Measurement Units: Not reported
 Carcinogen: No
 1st Hazard Category: FIRE
 2nd Hazard Category: CHRONIC

HMMD UNDERGROUND TANKS:

Tank Number: Not reported
 Tank ID Number: Not reported
 Waste or Product: Not reported
 Tank Contents: Not reported

HMMD VIOLATIONS:

Inspection Date: 01/29/07
 Waste Code: Not reported
 Occurrences: Not reported
 Item Number: 0307

Inspection Date: 01/29/07
 Waste Code: Not reported
 Occurrences: Not reported
 Item Number: 0308

HMMD WASTE STREAMS:

Inspection Date: 01/29/07
 Waste Item #: 135
 Waste Code: 135
 Waste Name: UNSPECIFIED AQUEOUS
 Qnty at Inspection: 35
 Quantity String: 35
 Annual Qty: 105
 Annual Qty String: 105
 Measurement Unit: GAL
 Treatment Method: 001 RECYCLE
 Storage Method: PROCESSING EQUIPMENT
 Haz Waste Hauler: 1406 SAFETY-KLEEN SYSTEMS
 Waste Desc: PARTS WASHER & AQUEOUS
 Carcinogen: No

Inspection Date: 01/29/07
 Waste Item #: 221
 Waste Code: 221
 Waste Name: WASTE OIL & MIXED OI
 Qnty at Inspection: 240

MAP FINDINGS

Map ID
 Direction
 Distance
 Distance (ft.)Site

EDR ID Number
 EPA ID Number

Database(s)

CALTRANS (Continued)

S102360200

Quantity String: 240
 Annual Qty: 500
 Annual Qty String: 500
 Measurement Unit: GAL
 Treatment Method: 001 RECYCLE
 Storage Method: METAL DRUM
 Haz Waste Hauler: 0015 ASBURY ENVIRONMENTAL
 Waste Desc: USED OIL
 Carcinogen: No

Inspection Date: 01/29/07
 Waste Item #: 342
 Waste Code: 342
 Waste Name: ORGANIC LIQUIDS W/ME
 Qnty at Inspection: 110
 Quantity String: 110
 Annual Qty: 35
 Annual Qty String: 35
 Measurement Unit: GAL
 Treatment Method: 001 RECYCLE
 Storage Method: PLASTIC DRUM
 Haz Waste Hauler: 9997 UNREGISTERED HAZ WST
 Waste Desc: ANTIFREEZE
 Carcinogen: No

Inspection Date: 01/29/07
 Waste Item #: 444
 Waste Code: 444
 Waste Name: USED BATTERIES
 Qnty at Inspection: 100
 Quantity String: 100
 Annual Qty: 300
 Annual Qty String: 300
 Measurement Unit: LBS
 Treatment Method: 001 RECYCLE
 Storage Method: METAL DRUM
 Haz Waste Hauler: 9998 UNKNOWN HAZ WST HAUL
 Waste Desc: Not reported
 Carcinogen: No

Inspection Date: 01/29/07
 Waste Item #: 888
 Waste Code: 888
 Waste Name: USED OIL FILTERS
 Qnty at Inspection: 400
 Quantity String: 400
 Annual Qty: 400
 Annual Qty String: 400
 Measurement Unit: LBS
 Treatment Method: 888 FILTERS/METAL RE
 Storage Method: METAL DRUM
 Haz Waste Hauler: 9998 UNKNOWN HAZ WST HAUL
 Waste Desc: Not reported
 Carcinogen: No

MAP FINDINGS

Map ID
 Direction
 Distance
 Distance (ft.)Site

EDR ID Number
 EPA ID Number

Database(s)

CALTRANS (Continued)

S102360200

SAN DIEGO CO. SAM:

Case Number: H23396-001
 Agency: DEH Site Assessment & Mitigation
Funding: LOP - Federal Fund
 FType: Soils Only
 FStatus: 9
 Date: 1/9/2001
 Date Began: 9/16/1997

59

**ASTRA FLOORING COMPANY
 3402 KURTZ ST
 SAN DIEGO, CA 92110**

**HIST UST U001572818
 HAZNET N/A**

HIST UST:

Region: STATE
 Facility ID: 00000064296
 Facility Type: Other
 Other Type: FLOORING
 Total Tanks: 0002
 Contact Name: NORMAN L. CALVERT
 Telephone: 6192962191
 Owner Name: ASTRA FLOORING COMPANY
 Owner Address: 3402 KURTZ STREET
 Owner City,St,Zip: SAN DIEGO, CA 92110

Tank Num: 001
 Container Num: 1
 Year Installed: 1970
 Tank Capacity: 00001000
 Tank Used for: PRODUCT
 Type of Fuel: DIESEL
 Tank Construction: Not reported
 Leak Detection: Visual, None

Tank Num: 002
 Container Num: 2
 Year Installed: 1970
 Tank Capacity: 00002000
 Tank Used for: PRODUCT
 Type of Fuel: UNLEADED
 Tank Construction: Not reported
 Leak Detection: None

HAZNET:

Gepaid: CAC002334401
 Contact: ROB GORDON/FOSS ENVIROMENTAL
 Telephone: 8583462900
 Facility Addr2: Not reported
 Mailing Name: Not reported
 Mailing Address: 3402 KURTZ ST
 Mailing City,St,Zip: SAN DIEGO, CA 921380000
 Gen County: San Diego
 TSD EPA ID: Not reported
 TSD County: Los Angeles
 Waste Category: Hydrocarbon solvents (benzene, hexane, Stoddard, etc.)
 Disposal Method: Transfer Station
 Tons: 1.25

MAP FINDINGS

Map ID
 Direction
 Distance
 Distance (ft.)Site

EDR ID Number
 EPA ID Number

Database(s)

ASTRA FLOORING COMPANY (Continued)

U001572818

Facility County: Not reported
 Gepaid: CAC002334401
 Contact: ROB GORDON/FOSS ENVIROMENTAL
 Telephone: 8583462900
 Facility Addr2: Not reported
 Mailing Name: Not reported
 Mailing Address: 3402 KURTZ ST
 Mailing City,St,Zip: SAN DIEGO, CA 921380000
 Gen County: San Diego
 TSD EPA ID: Not reported
 TSD County: Los Angeles
 Waste Category: Liquids with pH <UN-> 2
 Disposal Method: Recycler
 Tons: 0.00
 Facility County: Not reported

59

**ASTRA FLOORING
 3402 KURTZ ST
 SAN DIEGO, CA 92110**

**SWEEPS UST S105036194
 San Diego Co. HMMD N/A**

SWEEPS UST:

Status: A
 Comp Number: 28283
 Number: 9
 Board Of Equalization: 44-023746
 Ref Date: Not reported
 Act Date: 06-26-92
 Created Date: 02-29-88
 Tank Status: Not reported
 Owner Tank Id: Not reported
 Swrcb Tank Id: Not reported
 Actv Date: Not reported
 Capacity: Not reported
 Tank Use: Not reported
 Stg: Not reported
 Content: Not reported
 Number Of Tanks: Not reported

Status: Not reported
 Comp Number: 28283
 Number: Not reported
 Board Of Equalization: 44-023746
 Ref Date: Not reported
 Act Date: Not reported
 Created Date: Not reported
 Tank Status: Not reported
 Owner Tank Id: Not reported
 Swrcb Tank Id: 37-000-028283-000001
 Actv Date: Not reported
 Capacity: 1000
 Tank Use: M.V. FUEL
 Stg: PRODUCT
 Content: OTHER
 Number Of Tanks: 2

Status: Not reported
 Comp Number: 28283

MAP FINDINGS

Map ID
 Direction
 Distance
 Distance (ft.)Site

EDR ID Number
 EPA ID Number

Database(s)

ASTRA FLOORING (Continued)

S105036194

Number: Not reported
 Board Of Equalization: 44-023746
 Ref Date: Not reported
 Act Date: Not reported
 Created Date: Not reported
 Tank Status: Not reported
 Owner Tank Id: Not reported
 Swrcb Tank Id: 37-000-028283-000002
 Actv Date: Not reported
 Capacity: 2000
 Tank Use: M.V. FUEL
 Stg: PRODUCT
 Content: REG UNLEADED
 Number Of Tanks: Not reported

San Diego Co. HMMD:

Facility ID: 128283
 Inactive Indicator: Active
 Business Code: 6HK18
 SIC: Not reported
 Permit Expiration: Not reported
 Owner: ASTA FLOORING COMPANY
 2nd Name: Not reported
 Mailing Address: 3402 KURTZ ST
 Mailing City,St,Zip: SAN DIEGO, CA 92110
 Map Code/Business Plan on File: Not reported
 Corporate Code: Not reported
 Fire Dept District: San Diego
 Census Tract Number: 65.00
 EPA ID: CAL000107990
 Gas Station: Not reported
 Inspection Date: 08/23/99
 Reinspection Date: Not reported
 Inspector Name: LEGACY
 Violation Notice Issued: Not reported
 Facility Contact: MARGO MOLLOY
 Delinquent Flag: Not Delinquent
 Last Update: 08/30/10
 Last Delinquent Letter: Not reported
 Delinquent Comment: Not reported
 Last Letter Type: Not reported
 Property Owner: TOMA FAMILY TRUST NO 3 05-03-1
 Property Address: 4045 RAPATEE DR
 Property City,St,Zip: LA MESA, CA 91941
 Tank Owner: ASTRA FLOORING CO
 Tank Address: 3402 KURTZ ST
 Tank City,St,Zip: San Diego, CA 92110
 Business Plan Acceptance Date: Not reported
 Reinspection Date Y2K Compatible: Not reported
 Facility Phone: 619-296-2191

HMMD DISCLOSURE INVENTORY:

Item Number: Not reported
 Chemical Name: Not reported
 Case Number: Not reported
 Quantity Stored At One Time: Not reported
 Quantity Stored at One Time: Not reported

MAP FINDINGS

Map ID
 Direction
 Distance
 Distance (ft.)Site

EDR ID Number
 EPA ID Number

Database(s)

ASTRA FLOORING (Continued)

S105036194

Annual Quantity String: Not reported
 Annual Quantity String: Not reported
 Measurement Units: Not reported
 Carcinogen: No
 1st Hazard Category: Not reported
 2nd Hazard Category: Not reported

HMMD UNDERGROUND TANKS:

Tank Number: T002
 Tank ID Number: 2
 Waste or Product: 2000
 Tank Contents: Not reported

Tank Number: T001
 Tank ID Number: 1
 Waste or Product: 1000
 Tank Contents: Not reported

HMMD VIOLATIONS:

Inspection Date: 06/04/98
 Waste Code: Not reported
 Occurrences: Not reported
 Item Number: 0276

HMMD WASTE STREAMS:

Inspection Date: Not reported
 Waste Item #: Not reported
 Waste Code: Not reported
 Waste Name: Not reported
 Qnty at Inspection: Not reported
 Quantity String: Not reported
 Annual Qty: Not reported
 Annual Qty String: Not reported
 Measurement Unit: Not reported
 Treatment Method: Not reported
 Storage Method: Not reported
 Haz Waste Hauler: Not reported
 Waste Desc: Not reported
 Carcinogen: No

59

ASTRA COATINGS, INC.
3412 KURTZ ST
SAN DIEGO, CA 92110

San Diego Co. HMMD S104756490
 N/A

San Diego Co. HMMD:

Facility ID: 137936
 Inactive Indicator: Active
 Business Code: 6HK70
 SIC: Not reported
 Permit Expiration: Not reported
 Owner: BUD STRATTON
 2nd Name: Not reported
 Mailing Address: PO BOX 82123
 Mailing City, St, Zip: SAN DIEGO, CA 92138
 Map Code/Business Plan on File: Not reported

MAP FINDINGS

Map ID
 Direction
 Distance
 Distance (ft.)Site

EDR ID Number
 EPA ID Number

Database(s)

ASTRA COATINGS, INC. (Continued)

S104756490

Corporate Code: Not reported
 Fire Dept District: San Diego
 Census Tract Number: 65.00
 EPA ID: Not reported
 Gas Station: Not reported
 Inspection Date: 06/04/98
 Reinspection Date: Not reported
 Inspector Name: LEGACY
 Violation Notice Issued: Not reported
 Facility Contact: BUD STRATTON
 Delinquent Flag: Not Delinquent
 Last Update: 08/30/10
 Last Delinquent Letter: Not reported
 Delinquent Comment: Not reported
 Last Letter Type: Not reported
 Property Owner: TOMA FAMILY TRUST NO 3 05-03-1
 Property Address: 4045 RAPATEE DR
 Property City,St,Zip: LA MESA, CA 91941
 Tank Owner: Not reported
 Tank Address: Not reported
 Tank City,St,Zip: Not reported
 Business Plan Acceptance Date: Not reported
 Reinspection Date Y2K Compatible: Not reported
 Facility Phone: 619-542-1916

HMMD DISCLOSURE INVENTORY:

Item Number: Not reported
 Chemical Name: Not reported
 Case Number: Not reported
 Quantity Stored At One Time: Not reported
 Quantity Stored at One Time: Not reported
 Annual Quantity String: Not reported
 Annual Quantity String: Not reported
 Measurement Units: Not reported
 Carcinogen: No
 1st Hazard Category: Not reported
 2nd Hazard Category: Not reported

HMMD UNDERGROUND TANKS:

Tank Number: Not reported
 Tank ID Number: Not reported
 Waste or Product: Not reported
 Tank Contents: Not reported

HMMD VIOLATIONS:

Inspection Date: Not reported
 Waste Code: Not reported
 Occurrences: Not reported
 Item Number: Not reported

HMMD WASTE STREAMS:

Inspection Date: Not reported
 Waste Item #: Not reported
 Waste Code: Not reported
 Waste Name: Not reported
 Qty at Inspection: Not reported

MAP FINDINGS

Map ID
 Direction
 Distance
 Distance (ft.)Site

EDR ID Number
 EPA ID Number

Database(s)

ASTRA COATINGS, INC. (Continued)

S104756490

Quantity String: Not reported
 Annual Qty: Not reported
 Annual Qty String: Not reported
 Measurement Unit: Not reported
 Treatment Method: Not reported
 Storage Method: Not reported
 Haz Waste Hauler: Not reported
 Waste Desc: Not reported
 Carcinogen: No

59

**RAVENHILL
 3430 KURTZ ST
 SAN DIEGO, CA 92110**

**San Diego Co. HMMD
 HAZNET**

**S100871887
 N/A**

San Diego Co. HMMD:

Facility ID: 131515
 Inactive Indicator: Active
 Business Code: 6HK70
 SIC: Not reported
 Permit Expiration: Not reported
 Owner: ROBERT R LEIPER
 2nd Name: Not reported
 Mailing Address: 3430 KURTZ ST
 Mailing City,St,Zip: SAN DIEGO, CA 92110
 Map Code/Business Plan on File: Not reported
 Corporate Code: Not reported
 Fire Dept District: Not reported
 Census Tract Number: 65.00
 EPA ID: CAL000060579
 Gas Station: Not reported
 Inspection Date: 06/09/92
 Reinspection Date: Not reported
 Inspector Name: LEGACY
 Violation Notice Issued: Not reported
 Facility Contact: SAMUEL PENA
 Delinquent Flag: Not Delinquent
 Last Update: 08/30/10
 Last Delinquent Letter: Not reported
 Delinquent Comment: Not reported
 Last Letter Type: Not reported
 Property Owner: KENTON PROPERTIES L L C
 Property Address: P O BOX 80308
 Property City,St,Zip: SAN DIEGO, CA 92138
 Tank Owner: Not reported
 Tank Address: Not reported
 Tank City,St,Zip: Not reported
 Business Plan Acceptance Date: Not reported
 Reinspection Date Y2K Compatible: Not reported
 Facility Phone: 619-260-1670

HMMD DISCLOSURE INVENTORY:

Item Number: Not reported
 Chemical Name: Not reported
 Case Number: Not reported
 Quantity Stored At One Time: Not reported
 Quantity Stored at One Time: Not reported
 Annual Quantity String: Not reported

MAP FINDINGS

Map ID
 Direction
 Distance
 Distance (ft.)Site

EDR ID Number
 EPA ID Number

Database(s)

RAVENHILL (Continued)

S100871887

Annual Quantity String: Not reported
 Measurement Units: Not reported
 Carcinogen: No
 1st Hazard Category: Not reported
 2nd Hazard Category: Not reported

HMMD UNDERGROUND TANKS:

Tank Number: Not reported
 Tank ID Number: Not reported
 Waste or Product: Not reported
 Tank Contents: Not reported

HMMD VIOLATIONS:

Inspection Date: Not reported
 Waste Code: Not reported
 Occurrences: Not reported
 Item Number: Not reported

HMMD WASTE STREAMS:

Inspection Date: Not reported
 Waste Item #: Not reported
 Waste Code: Not reported
 Waste Name: Not reported
 Qnty at Inspection: Not reported
 Quantity String: Not reported
 Annual Qty: Not reported
 Annual Qty String: Not reported
 Measurement Unit: Not reported
 Treatment Method: Not reported
 Storage Method: Not reported
 Haz Waste Hauler: Not reported
 Waste Desc: Not reported
 Carcinogen: No

HAZNET:

Gepaid: CAL000060579
 Contact: ROBERT RAVENHILL LEIPER
 Telephone: 6192601670
 Facility Addr2: Not reported
 Mailing Name: Not reported
 Mailing Address: 3430 KURTZ ST
 Mailing City,St,Zip: SAN DIEGO, CA 921100000
 Gen County: San Diego
 TSD EPA ID: CAT000613893
 TSD County: Los Angeles
 Waste Category: Oxygenated solvents (acetone, butanol, ethyl acetate, etc.)
 Disposal Method: Transfer Station
 Tons: .0885
 Facility County: San Diego

MAP FINDINGS

Map ID
 Direction
 Distance
 Distance (ft.)Site

EDR ID Number

Database(s) EPA ID Number

**59 CARRERA AUTOBODY INC
 3450 B KURTZ ST
 SAN DIEGO, CA 92110**

**HAZNET S103654377
 N/A**

HAZNET:

Gepaid: CAL000003294
 Contact: APPEL NEAL
 Telephone: 6195439363
 Facility Addr2: Not reported
 Mailing Name: Not reported
 Mailing Address: 3450 KURTZ ST # B
 Mailing City,St,Zip: SAN DIEGO, CA 921104429
 Gen County: San Diego
 TSD EPA ID: CAD008252405
 TSD County: Los Angeles
 Waste Category: Unspecified solvent mixture Waste
 Disposal Method: Recycler
 Tons: .4170
 Facility County: San Diego

Gepaid: CAL000003294
 Contact: APPEL NEAL
 Telephone: 6195439363
 Facility Addr2: Not reported
 Mailing Name: Not reported
 Mailing Address: 3450 KURTZ ST # B
 Mailing City,St,Zip: SAN DIEGO, CA 921104429
 Gen County: San Diego
 TSD EPA ID: CAD008252405
 TSD County: Los Angeles
 Waste Category: Unspecified solvent mixture Waste
 Disposal Method: Recycler
 Tons: .2293
 Facility County: San Diego

Gepaid: CAL000003294
 Contact: APPEL NEAL
 Telephone: 6195439363
 Facility Addr2: Not reported
 Mailing Name: Not reported
 Mailing Address: 3450 KURTZ ST # B
 Mailing City,St,Zip: SAN DIEGO, CA 921104429
 Gen County: San Diego
 TSD EPA ID: CAD008252405
 TSD County: Los Angeles
 Waste Category: Unspecified solvent mixture Waste
 Disposal Method: Recycler
 Tons: .4586
 Facility County: San Diego

Gepaid: CAL000003294
 Contact: APPEL NEAL
 Telephone: 6195439363
 Facility Addr2: Not reported
 Mailing Name: Not reported
 Mailing Address: 3450 KURTZ ST # B
 Mailing City,St,Zip: SAN DIEGO, CA 921104429
 Gen County: San Diego
 TSD EPA ID: CAD008252405

MAP FINDINGS

Map ID
 Direction
 Distance
 Distance (ft.)Site

EDR ID Number
 EPA ID Number

Database(s)

CARRERA AUTOBODY INC (Continued)

S103654377

TSD County: Los Angeles
 Waste Category: Not reported
 Disposal Method: Recycler
 Tons: .0000
 Facility County: San Diego

Gepaid: CAL000003294
 Contact: APPEL NEAL
 Telephone: 6195439363
 Facility Addr2: Not reported
 Mailing Name: Not reported
 Mailing Address: 3450 KURTZ ST # B
 Mailing City,St,Zip: SAN DIEGO, CA 921104429
 Gen County: San Diego
 TSD EPA ID: CAD008252405
 TSD County: Los Angeles
 Waste Category: Unspecified solvent mixture Waste
 Disposal Method: Not reported
 Tons: .2293
 Facility County: San Diego

[Click this hyperlink](#) while viewing on your computer to access
 1 additional CA_HAZNET: record(s) in the EDR Site Report.

59

**WOODWARD CLYDE INT'L AMERICAS
 3467 KURTZ ST
 SAN DIEGO, CA 92138**

**HAZNET S103996319
 N/A**

HAZNET:
 Gepaid: CAC001416744
 Contact: WOODWARD CLYDE INT'L AMERICAS
 Telephone: 0000000000
 Facility Addr2: Not reported
 Mailing Name: Not reported
 Mailing Address: 1615 MURRAY CANYON RD STE1000
 Mailing City,St,Zip: SAN DIEGO, CA 921080000
 Gen County: San Diego
 TSD EPA ID: AZD049318009
 TSD County: 99
 Waste Category: Unspecified sludge waste
 Disposal Method: Transfer Station
 Tons: .2293
 Facility County: San Diego

59

**ENGINEERING & SUPPORT SERVICES
 3467 KURTZ ST
 SAN DIEGO, CA 92110**

**SWEEPS UST S103995957
 San Diego Co. HMMD N/A
 HAZNET**

SWEEPS UST:
 Status: A
 Comp Number: 3138
 Number: 9
 Board Of Equalization: Not reported
 Ref Date: Not reported
 Act Date: 06-26-92
 Created Date: 02-29-88

MAP FINDINGS

Map ID
 Direction
 Distance
 Distance (ft.)Site

EDR ID Number
 EPA ID Number

Database(s)

ENGINEERING & SUPPORT SERVICES (Continued)

S103995957

Tank Status: Not reported
 Owner Tank Id: Not reported
 Swrcb Tank Id: Not reported
 Actv Date: Not reported
 Capacity: Not reported
 Tank Use: Not reported
 Stg: Not reported
 Content: Not reported
 Number Of Tanks: Not reported

Status: Not reported
 Comp Number: 3138
 Number: Not reported
 Board Of Equalization: Not reported
 Ref Date: Not reported
 Act Date: Not reported
 Created Date: Not reported
 Tank Status: Not reported
 Owner Tank Id: Not reported
 Swrcb Tank Id: 37-000-003138-000001
 Actv Date: Not reported
 Capacity: 1000
 Tank Use: M.V. FUEL
 Stg: PRODUCT
 Content: REG UNLEADED
 Number Of Tanks: 1

San Diego Co. HMMD:

Facility ID: 133195
 Inactive Indicator: Active
 Business Code: 6HK18
 SIC: Not reported
 Permit Expiration: Not reported
 Owner: LAYNE WESTERN
 2nd Name: Not reported
 Mailing Address: 3467 KURTZ ST
 Mailing City,St,Zip: SAN DIEGO, CA 92110
 Map Code/Business Plan on File: Not reported
 Corporate Code: Not reported
 Fire Dept District: Not reported
 Census Tract Number: 65.00
 EPA ID: Not reported
 Gas Station: Not reported
 Inspection Date: 07/06/92
 Reinspection Date: Not reported
 Inspector Name: LEGACY
 Violation Notice Issued: Not reported
 Facility Contact: DAVE HOGAN
 Delinquent Flag: Not Delinquent
 Last Update: 08/30/10
 Last Delinquent Letter: Not reported
 Delinquent Comment: Not reported
 Last Letter Type: Not reported
 Property Owner: KENTON PROPERTIES L L C
 Property Address: P O BOX 80308
 Property City,St,Zip: SAN DIEGO, CA 92138
 Tank Owner: Not reported

MAP FINDINGS

Map ID
 Direction
 Distance
 Distance (ft.)Site

EDR ID Number

Database(s) EPA ID Number

ENGINEERING & SUPPORT SERVICES (Continued)

S103995957

Tank Address: Not reported
 Tank City,St,Zip: Not reported
 Business Plan Acceptance Date: Not reported
 Reinspection Date Y2K Compatible: Not reported
 Facility Phone: 619-225-8378

HMMD DISCLOSURE INVENTORY:

Item Number: Not reported
 Chemical Name: Not reported
 Case Number: Not reported
 Quantity Stored At One Time: Not reported
 Quantity Stored at One Time: Not reported
 Annual Quantity String: Not reported
 Annual Quantity String: Not reported
 Measurement Units: Not reported
 Carcinogen: No
 1st Hazard Category: Not reported
 2nd Hazard Category: Not reported

HMMD UNDERGROUND TANKS:

Tank Number: Not reported
 Tank ID Number: Not reported
 Waste or Product: Not reported
 Tank Contents: Not reported

HMMD VIOLATIONS:

Inspection Date: Not reported
 Waste Code: Not reported
 Occurrences: Not reported
 Item Number: Not reported

HMMD WASTE STREAMS:

Inspection Date: Not reported
 Waste Item #: Not reported
 Waste Code: Not reported
 Waste Name: Not reported
 Qty at Inspection: Not reported
 Quantity String: Not reported
 Annual Qty: Not reported
 Annual Qty String: Not reported
 Measurement Unit: Not reported
 Treatment Method: Not reported
 Storage Method: Not reported
 Haz Waste Hauler: Not reported
 Waste Desc: Not reported
 Carcinogen: No

HAZNET:

Gepaid: CAC001273944
 Contact: WILLIAM KENTON
 Telephone: 6192259641
 Facility Addr2: Not reported
 Mailing Name: Not reported
 Mailing Address: 3235 HANCOCK ST STE 200
 Mailing City,St,Zip: SAN DIEGO, CA 921100000

MAP FINDINGS

Map ID
 Direction
 Distance
 Distance (ft.)Site

EDR ID Number
 EPA ID Number

Database(s)

ENGINEERING & SUPPORT SERVICES (Continued)

S103995957

Gen County: San Diego
 TSD EPA ID: AZC950823111
 TSD County: 99
 Waste Category: Asbestos-containing waste
 Disposal Method: Disposal, Land Fill
 Tons: 1.2641
 Facility County: San Diego

**59 LSG SKY CHEFS
 3467 KURTZ ST
 SAN DIEGO, CA 92138**

**HAZNET S108212761
 N/A**

HAZNET:
 Gepaid: CAC002586277
 Contact: JENNIFER BRANT
 Telephone: 9727939631
 Facility Addr2: Not reported
 Mailing Name: Not reported
 Mailing Address: 6191 N STATE HIGHWAY 161
 Mailing City,St,Zip: IRVING, TX 75038
 Gen County: San Diego
 TSD EPA ID: CAD044429835
 TSD County: Los Angeles
 Waste Category: Off-specification, aged, or surplus organics
 Disposal Method: Disposal, Other
 Tons: 0
 Facility County: Not reported

**59 TESTING ENGINEERS SAN DIEGO
 3467 KURTZ ST
 SAN DIEGO, CA 92110**

**San Diego Co. HMMD 1000413433
 HAZNET N/A**

San Diego Co. HMMD:
 Facility ID: 103138
 Inactive Indicator: Active
 Business Code: 6HK18
 SIC: Not reported
 Permit Expiration: Not reported
 Owner: S.D. TESTING ENGINEERS, INC.
 2nd Name: Not reported
 Mailing Address: 3467 KURTZ ST
 Mailing City,St,Zip: 92110
 Map Code/Business Plan on File: Not reported
 Corporate Code: Not reported
 Fire Dept District: Not reported
 Census Tract Number: 65.00
 EPA ID: CAD982027666
 Gas Station: Not reported
 Inspection Date: 02/16/99
 Reinspection Date: Not reported
 Inspector Name: LEGACY
 Violation Notice Issued: Not reported
 Facility Contact: JOHN INLOW
 Delinquent Flag: Not Delinquent
 Last Update: 08/30/10
 Last Delinquent Letter: Not reported

MAP FINDINGS

Map ID
 Direction
 Distance
 Distance (ft.)Site

EDR ID Number
 EPA ID Number

Database(s)

TESTING ENGINEERS SAN DIEGO (Continued)

1000413433

Delinquent Comment: Not reported
 Last Letter Type: Not reported
 Property Owner: KENTON PROPERTIES L L C
 Property Address: P O BOX 80308
 Property City,St,Zip: SAN DIEGO, CA 92138
 Tank Owner: TESTING ENGINEERS-SAN DIEGO
 Tank Address: P O BOX 80311
 Tank City,St,Zip: San Diego, CA 92138
 Business Plan Acceptance Date: Not reported
 Reinspection Date Y2K Compatible: Not reported
 Facility Phone: 619-225-9641

HMMD DISCLOSURE INVENTORY:

Item Number: Not reported
 Chemical Name: Not reported
 Case Number: Not reported
 Quantity Stored At One Time: Not reported
 Quantity Stored at One Time: Not reported
 Annual Quantity String: Not reported
 Annual Quantity String: Not reported
 Measurement Units: Not reported
 Carcinogen: No
 1st Hazard Category: Not reported
 2nd Hazard Category: Not reported

HMMD UNDERGROUND TANKS:

Tank Number: T001
 Tank ID Number: 1
 Waste or Product: 1000
 Tank Contents: Not reported

HMMD VIOLATIONS:

Inspection Date: Not reported
 Waste Code: Not reported
 Occurrences: Not reported
 Item Number: Not reported

HMMD WASTE STREAMS:

Inspection Date: Not reported
 Waste Item #: Not reported
 Waste Code: Not reported
 Waste Name: Not reported
 Qty at Inspection: Not reported
 Quantity String: Not reported
 Annual Qty: Not reported
 Annual Qty String: Not reported
 Measurement Unit: Not reported
 Treatment Method: Not reported
 Storage Method: Not reported
 Haz Waste Hauler: Not reported
 Waste Desc: Not reported
 Carcinogen: No

Facility ID: 207798
 Inactive Indicator: Active

MAP FINDINGS

Map ID
 Direction
 Distance
 Distance (ft.)Site

EDR ID Number
 EPA ID Number

Database(s)

TESTING ENGINEERS SAN DIEGO (Continued)

1000413433

Business Code: 6HK26
 SIC: Not reported
 Permit Expiration: Not reported
 Owner: TESHAYE MERSHA
 2nd Name: Not reported
 Mailing Address: 3467 KURTZ ST
 Mailing City,St,Zip: San Diego, CA 92110
 Map Code/Business Plan on File: Not reported
 Corporate Code: Not reported
 Fire Dept District: Not reported
 Census Tract Number: 65.00
 EPA ID: CAL000315234
 Gas Station: Not reported
 Inspection Date: 03/06/07
 Reinspection Date: Not reported
 Inspector Name: MMALONZO
 Violation Notice Issued: Not reported
 Facility Contact: JUVENAL CORONA/MGR
 Delinquent Flag: Not Delinquent
 Last Update: 08/30/10
 Last Delinquent Letter: Not reported
 Delinquent Comment: Not reported
 Last Letter Type: Not reported
 Property Owner: KENTON PROPERTIES L L C
 Property Address: P O BOX 80308
 Property City,St,Zip: SAN DIEGO, CA 92138
 Tank Owner: Not reported
 Tank Address: Not reported
 Tank City,St,Zip: Not reported
 Business Plan Acceptance Date: Not reported
 Reinspection Date Y2K Compatible: Not reported
 Facility Phone: 619-523-0523

HMMD DISCLOSURE INVENTORY:

Item Number: Not reported
 Chemical Name: Not reported
 Case Number: Not reported
 Quantity Stored At One Time: Not reported
 Quantity Stored at One Time: Not reported
 Annual Quantity String: Not reported
 Annual Quantity String: Not reported
 Measurement Units: Not reported
 Carcinogen: No
 1st Hazard Category: Not reported
 2nd Hazard Category: Not reported

HMMD UNDERGROUND TANKS:

Tank Number: Not reported
 Tank ID Number: Not reported
 Waste or Product: Not reported
 Tank Contents: Not reported

HMMD VIOLATIONS:

Inspection Date: 03/06/07
 Waste Code: Not reported
 Occurrences: Not reported
 Item Number: 1240

MAP FINDINGS

Map ID
 Direction
 Distance
 Distance (ft.)Site

EDR ID Number
 EPA ID Number

Database(s)

TESTING ENGINEERS SAN DIEGO (Continued)

1000413433

Inspection Date: 03/06/07
 Waste Code: Not reported
 Occurrences: Not reported
 Item Number: 1241

Inspection Date: 03/06/07
 Waste Code: Not reported
 Occurrences: Not reported
 Item Number: 1242

Inspection Date: 03/06/07
 Waste Code: Not reported
 Occurrences: Not reported
 Item Number: 1243

Inspection Date: 03/06/07
 Waste Code: Not reported
 Occurrences: Not reported
 Item Number: 1244

HMMD WASTE STREAMS:

Inspection Date: Not reported
 Waste Item #: Not reported
 Waste Code: Not reported
 Waste Name: Not reported
 Qnty at Inspection: Not reported
 Quantity String: Not reported
 Annual Qty: Not reported
 Annual Qty String: Not reported
 Measurement Unit: Not reported
 Treatment Method: Not reported
 Storage Method: Not reported
 Haz Waste Hauler: Not reported
 Waste Desc: Not reported
 Carcinogen: No

HAZNET:

Gepaid: CAL000144650
 Contact: DICKERSON WRIGHT
 Telephone: 6197155800
 Facility Addr2: Not reported
 Mailing Name: Not reported
 Mailing Address: 7895 CONVOY CT #18
 Mailing City,St,Zip: SAN DIEGO, CA 921110000
 Gen County: San Diego
 TSD EPA ID: CAD008252405
 TSD County: Los Angeles
 Waste Category: Unspecified solvent mixture Waste
 Disposal Method: Recycler
 Tons: .1250
 Facility County: San Diego

Gepaid: CAL000144650
 Contact: DICKERSON WRIGHT
 Telephone: 6197155800

MAP FINDINGS

Map ID
 Direction
 Distance
 Distance (ft.)Site

EDR ID Number

Database(s) EPA ID Number

TESTING ENGINEERS SAN DIEGO (Continued)

1000413433

Facility Addr2: Not reported
 Mailing Name: Not reported
 Mailing Address: 7895 CONVOY CT #18
 Mailing City,St,Zip: SAN DIEGO, CA 921110000
 Gen County: San Diego
 TSD EPA ID: UTD981552117
 TSD County: 0
 Waste Category: Laboratory waste chemicals
 Disposal Method: Not reported
 Tons: .1050
 Facility County: San Diego

Gepaid: CAL000144650
 Contact: DICKERSON WRIGHT
 Telephone: 6197155800
 Facility Addr2: Not reported
 Mailing Name: Not reported
 Mailing Address: 7895 CONVOY CT #18
 Mailing City,St,Zip: SAN DIEGO, CA 921110000
 Gen County: San Diego
 TSD EPA ID: CAD008252405
 TSD County: Los Angeles
 Waste Category: Liquids with halogenated organic compounds > 1000 mg/l
 Disposal Method: Recycler
 Tons: .2250
 Facility County: San Diego

Gepaid: CAL000144650
 Contact: DEACT MOVED -PH
 Telephone: 6197155800
 Facility Addr2: Not reported
 Mailing Name: Not reported
 Mailing Address: 7895 CONVOY CT #18
 Mailing City,St,Zip: SAN DIEGO, CA 921110000
 Gen County: San Diego
 TSD EPA ID: CAL000175030
 TSD County: Santa Clara
 Waste Category: Oxygenated solvents (acetone, butanol, ethyl acetate, etc.)
 Disposal Method: Transfer Station
 Tons: 0.02
 Facility County: Not reported

Gepaid: CAL000144650
 Contact: DICKERSON WRIGHT
 Telephone: 6197155800
 Facility Addr2: Not reported
 Mailing Name: Not reported
 Mailing Address: 7895 CONVOY CT #18
 Mailing City,St,Zip: SAN DIEGO, CA 921110000
 Gen County: San Diego
 TSD EPA ID: CAD000088252
 TSD County: Los Angeles
 Waste Category: Off-specification, aged, or surplus organics
 Disposal Method: Transfer Station
 Tons: .0208
 Facility County: San Diego

MAP FINDINGS

Map ID			EDR ID Number
Direction			
Distance			
Distance (ft.)	Site	Database(s)	EPA ID Number

TESTING ENGINEERS SAN DIEGO (Continued)

1000413433

[Click this hyperlink](#) while viewing on your computer to access
4 additional CA_HAZNET: record(s) in the EDR Site Report.

59	YELLOW CAB OF SAN DIEGO	FINDS	1008379973
	3473 KURTZ ST		N/A
	SAN DIEGO, CA 92110		

FINDS:

Registry ID: 110022473474

Environmental Interest/Information System

RCRAInfo is a national information system that supports the Resource Conservation and Recovery Act (RCRA) program through the tracking of events and activities related to facilities that generate, transport, and treat, store, or dispose of hazardous waste. RCRAInfo allows RCRA program staff to track the notification, permit, compliance, and corrective action activities required under RCRA.

59	YELLOW CAB OF SAN DIEGO	HAZNET	S108225762
	3473 KURTZ ST		N/A
	SAN DIEGO, CA 92110		

HAZNET:

Gepaid: CAL000292050
 Contact: BOB DISCHERT
 Telephone: 6192398061
 Facility Addr2: Not reported
 Mailing Name: Not reported
 Mailing Address: 3473 KURTZ ST
 Mailing City,St,Zip: SAN DIEGO, CA 92110
 Gen County: San Diego
 TSD EPA ID: CAD028409019
 TSD County: Los Angeles
 Waste Category: Off-specification, aged, or surplus organics
 Disposal Method: Not reported
 Tons: 0.02
 Facility County: Not reported

Gepaid: CAR000163352
 Contact: ROBERT H DISCHERT
 Telephone: 6192398061
 Facility Addr2: Not reported
 Mailing Name: Not reported
 Mailing Address: 3473 KURTZ ST
 Mailing City,St,Zip: SAN DIEGO, CA 921100000
 Gen County: San Diego
 TSD EPA ID: CAT000613893
 TSD County: Los Angeles
 Waste Category: Aqueous solution with less than 10% total organic residues
 Disposal Method: Transfer Station
 Tons: 0.03
 Facility County: San Diego

Gepaid: CAL000292050

MAP FINDINGS

Map ID
 Direction
 Distance
 Distance (ft.)Site

EDR ID Number
 EPA ID Number

Database(s)

YELLOW CAB OF SAN DIEGO (Continued)

S108225762

Contact: BOB DISCHERT
 Telephone: 6192398061
 Facility Addr2: Not reported
 Mailing Name: Not reported
 Mailing Address: 3473 KURTZ ST
 Mailing City,St,Zip: SAN DIEGO, CA 92110
 Gen County: San Diego
 TSD EPA ID: CAD028409019
 TSD County: Los Angeles
 Waste Category: Off-specification, aged, or surplus organics
 Disposal Method: Transfer Station
 Tons: 0.02
 Facility County: San Diego

59

**YELLOW CAB OF SAN DIEGO
 3473 KURTZ ST
 SAN DIEGO, CA 92110**

RCRA-SQG

**1008372148
 CAR000163352**

RCRA-SQG:

Date form received by agency: 06/22/2005
 Facility name: YELLOW CAB OF SAN DIEGO
 Facility address: 3473 KURTZ ST
 SAN DIEGO, CA 92110
 EPA ID: CAR000163352
 Contact: ROBERT H DISCHERT
 Contact address: 3473 KURTZ ST
 SAN DIEGO, CA 92110
 Contact country: US
 Contact telephone: 619-239-8061
 Telephone ext.: 1220
 Contact email: Not reported
 EPA Region: 09
 Classification: Small Small Quantity Generator
 Description: Handler: generates more than 100 and less than 1000 kg of hazardous waste during any calendar month and accumulates less than 6000 kg of hazardous waste at any time; or generates 100 kg or less of hazardous waste during any calendar month, and accumulates more than 1000 kg of hazardous waste at any time

Owner/Operator Summary:

Owner/operator name: ADMINISTRATIVE SERVICES SD LLC
 Owner/operator address: Not reported
 Not reported
 Owner/operator country: US
 Owner/operator telephone: Not reported
 Legal status: Other
 Owner/Operator Type: Operator
 Owner/Op start date: 05/01/2004
 Owner/Op end date: Not reported
 Owner/operator name: ADMINISTRATIVE SERVICES SD LLC
 Owner/operator address: Not reported
 Not reported
 Owner/operator country: US
 Owner/operator telephone: Not reported
 Legal status: Other
 Owner/Operator Type: Owner

MAP FINDINGS

Map ID
 Direction
 Distance
 Distance (ft.)Site

EDR ID Number
 EPA ID Number

Database(s)

YELLOW CAB OF SAN DIEGO (Continued)

1008372148

Owner/Op start date: 05/01/2004
 Owner/Op end date: Not reported

Handler Activities Summary:

U.S. importer of hazardous waste: No
 Mixed waste (haz. and radioactive): No
 Recycler of hazardous waste: No
 Transporter of hazardous waste: No
 Treater, storer or disposer of HW: No
 Underground injection activity: No
 On-site burner exemption: No
 Furnace exemption: No
 Used oil fuel burner: No
 Used oil processor: No
 User oil refiner: No
 Used oil fuel marketer to burner: No
 Used oil Specification marketer: No
 Used oil transfer facility: No
 Used oil transporter: No
 Off-site waste receiver: Commercial status unknown

Hazardous Waste Summary:

Waste code: D001
 Waste name: IGNITABLE HAZARDOUS WASTES ARE THOSE WASTES WHICH HAVE A FLASHPOINT OF LESS THAN 140 DEGREES FAHRENHEIT AS DETERMINED BY A PENSKEY-MARTENS CLOSED CUP FLASH POINT TESTER. ANOTHER METHOD OF DETERMINING THE FLASH POINT OF A WASTE IS TO REVIEW THE MATERIAL SAFETY DATA SHEET, WHICH CAN BE OBTAINED FROM THE MANUFACTURER OR DISTRIBUTOR OF THE MATERIAL. LACQUER THINNER IS AN EXAMPLE OF A COMMONLY USED SOLVENT WHICH WOULD BE CONSIDERED AS IGNITABLE HAZARDOUS WASTE.

Waste code: D018
 Waste name: BENZENE

Waste code: D039
 Waste name: TETRACHLOROETHYLENE

Waste code: D040
 Waste name: TRICHLOROETHYLENE

Violation Status: No violations found

59

**KURTZ ST PROPERTIES AT0336
 3450 KURTZ ST
 SAN DIEGO, CA 92110**

**SWEEPS UST S104749724
 San Diego Co. HMMD N/A**

SWEEPS UST:

Status: Not reported
 Comp Number: 21152
 Number: Not reported
 Board Of Equalization: 44-023457
 Ref Date: Not reported
 Act Date: Not reported
 Created Date: Not reported
 Tank Status: Not reported
 Owner Tank Id: Not reported
 Swrcb Tank Id: 37-000-021152-000001
 Actv Date: Not reported

MAP FINDINGS

Map ID
 Direction
 Distance
 Distance (ft.)Site

EDR ID Number
 EPA ID Number

Database(s)

KURTZ ST PROPERTIES AT0336 (Continued)

S104749724

Capacity: 250
 Tank Use: PETROLEUM
 Stg: WASTE
 Content: Not reported
 Number Of Tanks: 1

San Diego Co. HMMD:

Facility ID: 121152
 Inactive Indicator: Active
 Business Code: 6HK03
 SIC: Not reported
 Permit Expiration: Not reported
 Owner: KURTZ ST PROPERTIES
 2nd Name: Not reported
 Mailing Address: 3450 KURTZ ST
 Mailing City,St,Zip: SAN DIEGO, CA 92110
 Map Code/Business Plan on File: Not reported
 Corporate Code: Not reported
 Fire Dept District: San Diego
 Census Tract Number: 65.00
 EPA ID: Not reported
 Gas Station: Not reported
 Inspection Date: Not reported
 Reinspection Date: Not reported
 Inspector Name: Not reported
 Violation Notice Issued: Not reported
 Facility Contact: Not reported
 Delinquent Flag: Not Delinquent
 Last Update: 08/30/10
 Last Delinquent Letter: Not reported
 Delinquent Comment: Not reported
 Last Letter Type: Not reported
 Property Owner: KURTZ STREET PROPERTIES L L C
 Property Address: 849 ROSECRANS ST
 Property City,St,Zip: SAN DIEGO, CA 92106
 Tank Owner: KURTZ ST PROPERTIES
 Tank Address: 3450 KURTZ ST
 Tank City,St,Zip: San Diego, CA 92110
 Business Plan Acceptance Date: Not reported
 Reinspection Date Y2K Compatible: Not reported
 Facility Phone: Not reported

HMMD DISCLOSURE INVENTORY:

Item Number: Not reported
 Chemical Name: Not reported
 Case Number: Not reported
 Quantity Stored At One Time: Not reported
 Quantity Stored at One Time: Not reported
 Annual Quantity String: Not reported
 Annual Quantity String: Not reported
 Measurement Units: Not reported
 Carcinogen: No
 1st Hazard Category: Not reported
 2nd Hazard Category: Not reported

HMMD UNDERGROUND TANKS:

Tank Number: T001

MAP FINDINGS

Map ID
 Direction
 Distance
 Distance (ft.)Site

EDR ID Number
 EPA ID Number

Database(s)

KURTZ ST PROPERTIES AT0336 (Continued)

S104749724

Tank ID Number: AT0336-1
 Waste or Product: 250
 Tank Contents: Not reported

HMMD VIOLATIONS:

Inspection Date: Not reported
 Waste Code: Not reported
 Occurrences: Not reported
 Item Number: Not reported

HMMD WASTE STREAMS:

Inspection Date: Not reported
 Waste Item #: Not reported
 Waste Code: Not reported
 Waste Name: Not reported
 Qty at Inspection: Not reported
 Quantity String: Not reported
 Annual Qty: Not reported
 Annual Qty String: Not reported
 Measurement Unit: Not reported
 Treatment Method: Not reported
 Storage Method: Not reported
 Haz Waste Hauler: Not reported
 Waste Desc: Not reported
 Carcinogen: No

59

**AJ PERFORMANCE AUTOMOTIVE
 3450 KURTZ ST
 SAN DIEGO, CA 92110**

**San Diego Co. HMMD S106062619
 N/A**

San Diego Co. HMMD:
 Facility ID: 128234
 Inactive Indicator: Active
 Business Code: Not reported
 SIC: Not reported
 Permit Expiration: Not reported
 Owner: AJ PERFORMANCE AUTOMOTIVE
 2nd Name: Not reported
 Mailing Address: 3450 KURTZ #A
 Mailing City, St, Zip: SAN DIEGO, CA 92110
 Map Code/Business Plan on File: Not reported
 Corporate Code: Not reported
 Fire Dept District: San Diego
 Census Tract Number: 65.00
 EPA ID: Not reported
 Gas Station: Not reported
 Inspection Date: 01/24/91
 Reinspection Date: Not reported
 Inspector Name: LEGACY
 Violation Notice Issued: Not reported
 Facility Contact: TOBY C REICHART
 Delinquent Flag: Not Delinquent
 Last Update: 08/30/10
 Last Delinquent Letter: Not reported
 Delinquent Comment: Not reported
 Last Letter Type: Not reported

MAP FINDINGS

Map ID
 Direction
 Distance
 Distance (ft.)Site

EDR ID Number
 EPA ID Number

Database(s)

AJ PERFORMANCE AUTOMOTIVE (Continued)

S106062619

Property Owner: KURTZ STREET PROPERTIES L L C
 Property Address: 849 ROSECRANS ST
 Property City,St,Zip: SAN DIEGO, CA 92106
 Tank Owner: Not reported
 Tank Address: Not reported
 Tank City,St,Zip: Not reported
 Business Plan Acceptance Date: Not reported
 Reinspection Date Y2K Compatible: Not reported
 Facility Phone: 619-296-9656

HMMD DISCLOSURE INVENTORY:

Item Number: Not reported
 Chemical Name: Not reported
 Case Number: Not reported
 Quantity Stored At One Time: Not reported
 Quantity Stored at One Time: Not reported
 Annual Quantity String: Not reported
 Annual Quantity String: Not reported
 Measurement Units: Not reported
 Carcinogen: No
 1st Hazard Category: Not reported
 2nd Hazard Category: Not reported

HMMD UNDERGROUND TANKS:

Tank Number: Not reported
 Tank ID Number: Not reported
 Waste or Product: Not reported
 Tank Contents: Not reported

HMMD VIOLATIONS:

Inspection Date: Not reported
 Waste Code: Not reported
 Occurrences: Not reported
 Item Number: Not reported

HMMD WASTE STREAMS:

Inspection Date: Not reported
 Waste Item #: Not reported
 Waste Code: Not reported
 Waste Name: Not reported
 Qnty at Inspection: Not reported
 Quantity String: Not reported
 Annual Qty: Not reported
 Annual Qty String: Not reported
 Measurement Unit: Not reported
 Treatment Method: Not reported
 Storage Method: Not reported
 Haz Waste Hauler: Not reported
 Waste Desc: Not reported
 Carcinogen: No

MAP FINDINGS

Map ID
 Direction
 Distance
 Distance (ft.)Site

EDR ID Number
 EPA ID Number

Database(s)

**59 POWERSTRIDE BATTERY
 3450 KURTZ ST
 SAN DIEGO, CA 92110**

San Diego Co. HMMD

**S106062617
 N/A**

San Diego Co. HMMD:

Facility ID: 128230
 Inactive Indicator: Active
 Business Code: 6HK26
 SIC: Not reported
 Permit Expiration: Not reported
 Owner: RICK ALVORD
 2nd Name: Not reported
 Mailing Address: 122 ENTERPRISE CT #
 Mailing City, St, Zip: CORONA, CA 92882
 Map Code/Business Plan on File: Not reported
 Corporate Code: Not reported
 Fire Dept District: San Diego
 Census Tract Number: 65.00
 EPA ID: CAL000003294
 Gas Station: Not reported
 Inspection Date: 02/24/10
 Reinspection Date: Not reported
 Inspector Name: SINGMANS
 Violation Notice Issued: Not reported
 Facility Contact: FRANK TREJO
 Delinquent Flag: Not Delinquent
 Last Update: 08/30/10
 Last Delinquent Letter: Not reported
 Delinquent Comment: Not reported
 Last Letter Type: Not reported
 Property Owner: KURTZ STREET PROPERTIES L L C
 Property Address: 849 ROSECRANS ST
 Property City, St, Zip: SAN DIEGO, CA 92106
 Tank Owner: Not reported
 Tank Address: Not reported
 Tank City, St, Zip: Not reported
 Business Plan Acceptance Date: Not reported
 Reinspection Date Y2K Compatible: 08/24/11
 Facility Phone: 619-260-1211

HMMD DISCLOSURE INVENTORY:

Item Number: OXY
 Chemical Name: OXYGEN
 Case Number: 7782-44-7
 Quantity Stored At One Time: Not reported
 Quantity Stored at One Time: Not reported
 Annual Quantity String: Not reported
 Annual Quantity String: Not reported
 Measurement Units: Not reported
 Carcinogen: No
 1st Hazard Category: PRESSURE RELEASE
 2nd Hazard Category: Not reported

Item Number: PRO
 Chemical Name: PROPANE GAS- CYLINDER (1 GALLON OF PROPANE = 37 CF)
 Case Number: Not reported
 Quantity Stored At One Time: Not reported
 Quantity Stored at One Time: Not reported
 Annual Quantity String: Not reported
 Annual Quantity String: Not reported

MAP FINDINGS

Map ID
 Direction
 Distance
 Distance (ft.)Site

EDR ID Number

Database(s) EPA ID Number

POWERSTRIDE BATTERY (Continued)

S106062617

Measurement Units:	Not reported
Carcinogen:	No
1st Hazard Category:	Not reported
2nd Hazard Category:	Not reported

HMMD UNDERGROUND TANKS:

Tank Number:	Not reported
Tank ID Number:	Not reported
Waste or Product:	Not reported
Tank Contents:	Not reported

HMMD VIOLATIONS:

Inspection Date:	03/30/00
Waste Code:	Not reported
Occurrences:	Not reported
Item Number:	9890

Inspection Date:	03/30/00
Waste Code:	Not reported
Occurrences:	Not reported
Item Number:	9891

Inspection Date:	03/30/00
Waste Code:	Not reported
Occurrences:	Not reported
Item Number:	9892

Inspection Date:	03/30/00
Waste Code:	Not reported
Occurrences:	Not reported
Item Number:	9893

Inspection Date:	08/23/00
Waste Code:	Not reported
Occurrences:	Not reported
Item Number:	3656

Inspection Date:	08/23/00
Waste Code:	Not reported
Occurrences:	Not reported
Item Number:	3657

Inspection Date:	01/31/07
Waste Code:	Not reported
Occurrences:	Not reported
Item Number:	0351

Inspection Date:	10/23/01
Waste Code:	Not reported
Occurrences:	Not reported
Item Number:	6653

Inspection Date:	02/24/10
Waste Code:	Not reported
Occurrences:	Not reported
Item Number:	3118

MAP FINDINGS

Map ID
 Direction
 Distance
 Distance (ft.)Site

EDR ID Number
 EPA ID Number

Database(s)

POWERSTRIDE BATTERY (Continued)

S106062617

HMMD WASTE STREAMS:

Inspection Date: 02/24/10
 Waste Item #: 444
 Waste Code: 444
 Waste Name: USED BATTERIES
 Qnty at Inspection: 1500
 Quantity String: 1500
 Annual Qty: 480000
 Annual Qty String: 480000
 Measurement Unit: LBS
 Treatment Method: 444 BATTERIES RECYCL
 Storage Method: BOX
 Haz Waste Hauler: 9997 UNREGISTERED HAZ WST
 Waste Desc: USED LEAD ACID BATTERIES
 Carcinogen: No

59

**AJ PERFORMANCE AUTOMOTIVE
 3450 KURTZ ST. SUITE 4
 SAN DIEGO, CA 92110**

**RCRA-SQG 1000346425
 FINDS CAD982408270**

RCRA-SQG:

Date form received by agency: 09/01/1996
 Facility name: AJ PERFORMANCE AUTOMOTIVE
 Facility address: 3450 KURTZ ST. SUITE 4
 SAN DIEGO, CA 92110
 EPA ID: CAD982408270
 Mailing address: KURTZ ST. SUITE 4
 SAN DIEGO, CA 92110
 Contact: Not reported
 Contact address: Not reported
 Contact country: Not reported
 Contact telephone: Not reported
 Contact email: Not reported
 EPA Region: 09
 Classification: Small Small Quantity Generator
 Description: Handler: generates more than 100 and less than 1000 kg of hazardous waste during any calendar month and accumulates less than 6000 kg of hazardous waste at any time; or generates 100 kg or less of hazardous waste during any calendar month, and accumulates more than 1000 kg of hazardous waste at any time

Owner/Operator Summary:

Owner/operator name: AJ PERFORMANCE CO.
 Owner/operator address: NOT REQUIRED
 NOT REQUIRED, ME 99999
 Owner/operator country: Not reported
 Owner/operator telephone: (415) 555-1212
 Legal status: Private
 Owner/Operator Type: Owner
 Owner/Op start date: Not reported
 Owner/Op end date: Not reported
 Owner/operator name: NOT REQUIRED
 Owner/operator address: NOT REQUIRED
 NOT REQUIRED, ME 99999

MAP FINDINGS

Map ID
 Direction
 Distance
 Distance (ft.)Site

EDR ID Number
 EPA ID Number

Database(s)

AJ PERFORMANCE AUTOMOTIVE (Continued)

1000346425

Owner/operator country: Not reported
 Owner/operator telephone: (415) 555-1212
 Legal status: Private
 Owner/Operator Type: Operator
 Owner/Op start date: Not reported
 Owner/Op end date: Not reported

Handler Activities Summary:

U.S. importer of hazardous waste: Unknown
 Mixed waste (haz. and radioactive): Unknown
 Recycler of hazardous waste: No
 Transporter of hazardous waste: No
 Treater, storer or disposer of HW: No
 Underground injection activity: No
 On-site burner exemption: Unknown
 Furnace exemption: Unknown
 Used oil fuel burner: No
 Used oil processor: No
 User oil refiner: No
 Used oil fuel marketer to burner: No
 Used oil Specification marketer: No
 Used oil transfer facility: No
 Used oil transporter: No
 Off-site waste receiver: Verified to be non-commercial

Violation Status: No violations found

FINDS:

Registry ID: 110002806054

Environmental Interest/Information System

RCRAInfo is a national information system that supports the Resource Conservation and Recovery Act (RCRA) program through the tracking of events and activities related to facilities that generate, transport, and treat, store, or dispose of hazardous waste. RCRAInfo allows RCRA program staff to track the notification, permit, compliance, and corrective action activities required under RCRA.

59

GOLDEN CHARIOT TRUCKING
3495 KURTZ ST
SAN DIEGO, CA 92110

LUST S104748888
SLIC N/A
SWEEPS UST
San Diego Co. HMMD
SAN DIEGO CO. SAM

LUST:

Region: STATE
 Global Id: T0608122119
 Latitude: 32.755628
 Longitude: -117.210315
 Case Type: LUST Cleanup Site
 Status: Completed - Case Closed
 Status Date: 2001-10-01 00:00:00
 Lead Agency: SAN DIEGO COUNTY LOP
 Case Worker: JC
 Local Agency: SAN DIEGO COUNTY LOP
 RB Case Number: Not reported

MAP FINDINGS

Map ID
 Direction
 Distance
 Distance (ft.)Site

EDR ID Number
 EPA ID Number

Database(s)

GOLDEN CHARIOT TRUCKING (Continued)

S104748888

LOC Case Number: H21153-001
 File Location: Local Agency
 Potential Media Affect: Other Groundwater (uses other than drinking water)
 Potential Contaminants of Concern: Gasoline
 Site History: Not reported

[Click here to access the California GeoTracker records for this facility:](#)

SLIC:

Region: STATE
Facility Status: Completed - Case Closed
 Status Date: 2001-04-05 00:00:00
 Global Id: T0608180738
 Lead Agency: SAN DIEGO COUNTY LOP
 Lead Agency Case Number: H19221-001
 Latitude: 32.755628
 Longitude: -117.210315
 Case Type: Cleanup Program Site
 Case Worker: JC
 Local Agency: SAN DIEGO COUNTY LOP
 RB Case Number: Not reported
 File Location: Local Agency
 Potential Media Affected: Soil
 Potential Contaminants of Concern: Gasoline
 Site History: Not reported

[Click here to access the California GeoTracker records for this facility:](#)

SWEEPS UST:

Status: Not reported
 Comp Number: 21153
 Number: Not reported
 Board Of Equalization: Not reported
 Ref Date: Not reported
 Act Date: Not reported
 Created Date: Not reported
 Tank Status: Not reported
 Owner Tank Id: Not reported
 Swrcb Tank Id: 37-000-021153-000001
 Actv Date: Not reported
 Capacity: 10000
 Tank Use: M.V. FUEL
 Stg: PRODUCT
 Content: OTHER
 Number Of Tanks: 1

San Diego Co. HMMD:

Facility ID: 119221
 Inactive Indicator: Active
 Business Code: Not reported
 SIC: Not reported
 Permit Expiration: Not reported
 Owner: WILLIAM PLUMLEY
 2nd Name: Not reported
 Mailing Address: 3495 KURTZ ST
 Mailing City,St,Zip: SAN DIEGO, CA 92110

MAP FINDINGS

Map ID
 Direction
 Distance
 Distance (ft.)Site

EDR ID Number

Database(s) EPA ID Number

GOLDEN CHARIOT TRUCKING (Continued)

S104748888

Map Code/Business Plan on File: Not reported
 Corporate Code: Not reported
 Fire Dept District: Not reported
 Census Tract Number: 65.00
 EPA ID: Not reported
 Gas Station: Not reported
 Inspection Date: 02/01/91
 Reinspection Date: Not reported
 Inspector Name: LEGACY
 Violation Notice Issued: Not reported
 Facility Contact: DAN HONSOWETZ/TERMINAL MGR
 Delinquent Flag: Not Delinquent
 Last Update: 08/30/10
 Last Delinquent Letter: Not reported
 Delinquent Comment: Not reported
 Last Letter Type: Not reported
 Property Owner: Not reported
 Property Address: Not reported
 Property City,St,Zip: Not reported
 Tank Owner: Not reported
 Tank Address: Not reported
 Tank City,St,Zip: Not reported
 Business Plan Acceptance Date: Not reported
 Reinspection Date Y2K Compatible: Not reported
 Facility Phone: 619-222-0548

HMMD DISCLOSURE INVENTORY:

Item Number: Not reported
 Chemical Name: Not reported
 Case Number: Not reported
 Quantity Stored At One Time: Not reported
 Quantity Stored at One Time: Not reported
 Annual Quantity String: Not reported
 Annual Quantity String: Not reported
 Measurement Units: Not reported
 Carcinogen: No
 1st Hazard Category: Not reported
 2nd Hazard Category: Not reported

HMMD UNDERGROUND TANKS:

Tank Number: Not reported
 Tank ID Number: Not reported
 Waste or Product: Not reported
 Tank Contents: Not reported

HMMD VIOLATIONS:

Inspection Date: Not reported
 Waste Code: Not reported
 Occurrences: Not reported
 Item Number: Not reported

HMMD WASTE STREAMS:

Inspection Date: Not reported
 Waste Item #: Not reported
 Waste Code: Not reported
 Waste Name: Not reported

MAP FINDINGS

Map ID
 Direction
 Distance
 Distance (ft.)Site

EDR ID Number
 EPA ID Number

Database(s)

GOLDEN CHARIOT TRUCKING (Continued)

S104748888

Qty at Inspection: Not reported
 Quantity String: Not reported
 Annual Qty: Not reported
 Annual Qty String: Not reported
 Measurement Unit: Not reported
 Treatment Method: Not reported
 Storage Method: Not reported
 Haz Waste Hauler: Not reported
 Waste Desc: Not reported
 Carcinogen: No

Facility ID: 121153
 Inactive Indicator: Active
 Business Code: Not reported
 SIC: Not reported
 Permit Expiration: Not reported
 Owner: GOLDEN CHARIOT TRUCKING
 2nd Name: Not reported
 Mailing Address: 3495 KURTZ ST
 Mailing City,St,Zip: SAN DIEGO, CA 92110
 Map Code/Business Plan on File: Not reported
 Corporate Code: Not reported
 Fire Dept District: Not reported
 Census Tract Number: 65.00
 EPA ID: Not reported
 Gas Station: Not reported
 Inspection Date: 12/19/90
 Reinspection Date: Not reported
 Inspector Name: LEGACY
 Violation Notice Issued: Not reported
 Facility Contact: DON FRITGES
 Delinquent Flag: Not Delinquent
 Last Update: 08/30/10
 Last Delinquent Letter: Not reported
 Delinquent Comment: Not reported
 Last Letter Type: Not reported
 Property Owner: Not reported
 Property Address: Not reported
 Property City,St,Zip: Not reported
 Tank Owner: GOLDEN CHARIOT TRUCKING
 Tank Address: 3495 KURTZ ST
 Tank City,St,Zip: San Diego, CA 92110
 Business Plan Acceptance Date: Not reported
 Reinspection Date Y2K Compatible: Not reported
 Facility Phone: 619-226-1344

HMMD DISCLOSURE INVENTORY:

Item Number: Not reported
 Chemical Name: Not reported
 Case Number: Not reported
 Quantity Stored At One Time: Not reported
 Quantity Stored at One Time: Not reported
 Annual Quantity String: Not reported
 Annual Quantity String: Not reported
 Measurement Units: Not reported
 Carcinogen: No
 1st Hazard Category: Not reported

MAP FINDINGS

Map ID
 Direction
 Distance
 Distance (ft.)Site

EDR ID Number

Database(s) EPA ID Number

GOLDEN CHARIOT TRUCKING (Continued)

S104748888

2nd Hazard Category: Not reported

HMMD UNDERGROUND TANKS:

Tank Number: T001
 Tank ID Number: 001
 Waste or Product: 10000
 Tank Contents: Not reported

HMMD VIOLATIONS:

Inspection Date: Not reported
 Waste Code: Not reported
 Occurrences: Not reported
 Item Number: Not reported

HMMD WASTE STREAMS:

Inspection Date: Not reported
 Waste Item #: Not reported
 Waste Code: Not reported
 Waste Name: Not reported
 Qty at Inspection: Not reported
 Quantity String: Not reported
 Annual Qty: Not reported
 Annual Qty String: Not reported
 Measurement Unit: Not reported
 Treatment Method: Not reported
 Storage Method: Not reported
 Haz Waste Hauler: Not reported
 Waste Desc: Not reported
 Carcinogen: No

SAN DIEGO CO. SAM:

Case Number: H19221-001
 Agency: DEH Site Assessment & Mitigation
Funding: Private - VAP
 FType: Soils Only
 FStatus: 9
 Date: 4/5/2001
 Date Began: 3/15/2001

Case Number: H21153-001
 Agency: DEH Site Assessment & Mitigation
Funding: LOP - Federal Fund
 FType: GW With No Beneficial Use Designation
 FStatus: 9
 Date: 10/1/2001
 Date Began: 3/15/2001

MAP FINDINGS

Map ID
 Direction
 Distance
 Distance (ft.)Site

EDR ID Number

Database(s) EPA ID Number

**59 GOLDEN CHARIOT TRUCK LINES
 3495 KURTZ ST
 SAN DIEGO, CA 92110**

**HIST UST U001572840
 HAZNET N/A**

HIST UST:

Region: STATE
 Facility ID: 00000065109
 Facility Type: Other
 Other Type: TRUCKING CO.
 Total Tanks: 0001
 Contact Name: DON FRITZGES
 Telephone: 6192983800
 Owner Name: WILLIAM & EDYTHE KENTON, TRUST
 Owner Address: 3235 HANCOCK STREET
 Owner City,St,Zip: SAN DIEGO, CA 92110

Tank Num: 001
 Container Num: #1
 Year Installed: Not reported
 Tank Capacity: 00010000
 Tank Used for: PRODUCT
 Type of Fuel: DIESEL
 Tank Construction: Not reported
 Leak Detection: Stock Inventor

HAZNET:

Gepaid: CAC002566865
 Contact: MARK ALEXANDER
 Telephone: 6195239968
 Facility Addr2: Not reported
 Mailing Name: Not reported
 Mailing Address: 3495 KURTZ ST
 Mailing City,St,Zip: SAN DIEGO, CA 92110
 Gen County: San Diego
 TSD EPA ID: CAD008364432
 TSD County: Los Angeles
 Waste Category: Unspecified organic liquid mixture
 Disposal Method: Treatment, Tank
 Tons: 0.4
 Facility County: Not reported

Gepaid: CAC002566865
 Contact: MARK ALEXANDER
 Telephone: 6195239968
 Facility Addr2: Not reported
 Mailing Name: Not reported
 Mailing Address: 3495 KURTZ ST
 Mailing City,St,Zip: SAN DIEGO, CA 92110
 Gen County: San Diego
 TSD EPA ID: CAT080013352
 TSD County: San Diego
 Waste Category: Unspecified organic liquid mixture
 Disposal Method: Transfer Station
 Tons: 0.4
 Facility County: San Diego

Gepaid: CAC002566865
 Contact: MARK ALEXANDER
 Telephone: 6195239968

MAP FINDINGS

Map ID
 Direction
 Distance
 Distance (ft.)Site

EDR ID Number
 EPA ID Number

Database(s)

GOLDEN CHARIOT TRUCK LINES (Continued)

U001572840

Facility Addr2: Not reported
 Mailing Name: Not reported
 Mailing Address: 3495 KURTZ ST
 Mailing City,St,Zip: SAN DIEGO, CA 92110
 Gen County: San Diego
 TSD EPA ID: CAT080033681
 TSD County: San Diego
 Waste Category: Unspecified organic liquid mixture
 Disposal Method: Disposal, Land Fill
 Tons: 0.01
 Facility County: San Diego

Gepaid: CAC002566865
 Contact: MARK ALEXANDER
 Telephone: 6195239968
 Facility Addr2: Not reported
 Mailing Name: Not reported
 Mailing Address: 3495 KURTZ ST
 Mailing City,St,Zip: SAN DIEGO, CA 92110
 Gen County: San Diego
 TSD EPA ID: CAT080013352
 TSD County: San Diego
 Waste Category: Unspecified organic liquid mixture
 Disposal Method: Recycler
 Tons: 0.01
 Facility County: San Diego

Gepaid: CAC002566865
 Contact: MARK ALEXANDER
 Telephone: 6195239968
 Facility Addr2: Not reported
 Mailing Name: Not reported
 Mailing Address: 3495 KURTZ ST
 Mailing City,St,Zip: SAN DIEGO, CA 92110
 Gen County: San Diego
 TSD EPA ID: CAT080033681
 TSD County: San Diego
 Waste Category: Liquids with pH <UN-> 2
 Disposal Method: Recycler
 Tons: 0.01
 Facility County: San Diego

[Click this hyperlink](#) while viewing on your computer to access
 5 additional CA_HAZNET: record(s) in the EDR Site Report.

59

SHOUPÉ & CELESTE QULY AUTO INC
3464 KURTZ ST
SAN DIEGO, CA 92110

San Diego Co. HMMD S104747751
N/A

San Diego Co. HMMD:
 Facility ID: 113300
 Inactive Indicator: Active
 Business Code: Not reported
 SIC: Not reported
 Permit Expiration: Not reported
 Owner: Not reported
 2nd Name: Not reported
 Mailing Address: Not reported

MAP FINDINGS

Map ID
 Direction
 Distance
 Distance (ft.)Site

EDR ID Number
 EPA ID Number

Database(s)

SHOUPE & CELESTE QULY AUTO INC (Continued)

S104747751

Mailing City,St,Zip: Not reported
 Map Code/Business Plan on File: Not reported
 Corporate Code: Not reported
 Fire Dept District: San Diego
 Census Tract Number: 65.00
 EPA ID: Not reported
 Gas Station: Not reported
 Inspection Date: Not reported
 Reinspection Date: Not reported
 Inspector Name: Not reported
 Violation Notice Issued: Not reported
 Facility Contact: Not reported
 Delinquent Flag: Not Delinquent
 Last Update: 08/30/10
 Last Delinquent Letter: Not reported
 Delinquent Comment: Not reported
 Last Letter Type: Not reported
 Property Owner: KURTZ STREET PROPERTIES L L C
 Property Address: 849 ROSECRANS ST
 Property City,St,Zip: SAN DIEGO, CA 92106
 Tank Owner: Not reported
 Tank Address: Not reported
 Tank City,St,Zip: Not reported
 Business Plan Acceptance Date: Not reported
 Reinspection Date Y2K Compatible: Not reported
 Facility Phone: Not reported

HMMD DISCLOSURE INVENTORY:

Item Number: Not reported
 Chemical Name: Not reported
 Case Number: Not reported
 Quantity Stored At One Time: Not reported
 Quantity Stored at One Time: Not reported
 Annual Quantity String: Not reported
 Annual Quantity String: Not reported
 Measurement Units: Not reported
 Carcinogen: No
 1st Hazard Category: Not reported
 2nd Hazard Category: Not reported

HMMD UNDERGROUND TANKS:

Tank Number: Not reported
 Tank ID Number: Not reported
 Waste or Product: Not reported
 Tank Contents: Not reported

HMMD VIOLATIONS:

Inspection Date: Not reported
 Waste Code: Not reported
 Occurrences: Not reported
 Item Number: Not reported

HMMD WASTE STREAMS:

Inspection Date: Not reported
 Waste Item #: Not reported
 Waste Code: Not reported

MAP FINDINGS

Map ID
 Direction
 Distance
 Distance (ft.)Site

EDR ID Number
 EPA ID Number

Database(s)

SHOUBE & CELESTE QULY AUTO INC (Continued)

S104747751

Waste Name: Not reported
 Qnty at Inspection: Not reported
 Quantity String: Not reported
 Annual Qty: Not reported
 Annual Qty String: Not reported
 Measurement Unit: Not reported
 Treatment Method: Not reported
 Storage Method: Not reported
 Haz Waste Hauler: Not reported
 Waste Desc: Not reported
 Carcinogen: No

59

**PATINA FINISHES & COPPER COATS
 3486 KURTZ ST
 SAN DIEGO, CA 92110**

San Diego Co. HMMD

**S106064601
 N/A**

San Diego Co. HMMD:

Facility ID: 135531
 Inactive Indicator: Active
 Business Code: 6HK76
 SIC: Not reported
 Permit Expiration: Not reported
 Owner: MICHAEL BONAGUIDI
 2nd Name: Not reported
 Mailing Address: 3486 KURTZ ST 102
 Mailing City,St,Zip: SAN DIEGO, CA 92110
 Map Code/Business Plan on File: Not reported
 Corporate Code: Not reported
 Fire Dept District: Not reported
 Census Tract Number: 65.00
 EPA ID: Not reported
 Gas Station: Not reported
 Inspection Date: 05/24/00
 Reinspection Date: Not reported
 Inspector Name: LEGACY
 Violation Notice Issued: Not reported
 Facility Contact: MIKE BONAGUIDI
 Delinquent Flag: Not Delinquent
 Last Update: 08/30/10
 Last Delinquent Letter: Not reported
 Delinquent Comment: Not reported
 Last Letter Type: Not reported
 Property Owner: KURTZ STREET PARTNERS
 Property Address: 5011 ALMONDWOOD WAY
 Property City,St,Zip: SAN DIEGO, CA 92130
 Tank Owner: Not reported
 Tank Address: Not reported
 Tank City,St,Zip: Not reported
 Business Plan Acceptance Date: Not reported
 Reinspection Date Y2K Compatible: Not reported
 Facility Phone: 619-683-7401

HMMD DISCLOSURE INVENTORY:

Item Number: Not reported
 Chemical Name: Not reported
 Case Number: Not reported
 Quantity Stored At One Time: Not reported

MAP FINDINGS

Map ID
 Direction
 Distance
 Distance (ft.)Site

EDR ID Number
 EPA ID Number

Database(s)

PATINA FINISHES & COPPER COATS (Continued)

S106064601

Quantity Stored at One Time: Not reported
 Annual Quantity String: Not reported
 Annual Quantity String: Not reported
 Measurement Units: Not reported
 Carcinogen: No
 1st Hazard Category: Not reported
 2nd Hazard Category: Not reported

HMMD UNDERGROUND TANKS:

Tank Number: Not reported
 Tank ID Number: Not reported
 Waste or Product: Not reported
 Tank Contents: Not reported

HMMD VIOLATIONS:

Inspection Date: Not reported
 Waste Code: Not reported
 Occurrences: Not reported
 Item Number: Not reported

HMMD WASTE STREAMS:

Inspection Date: Not reported
 Waste Item #: Not reported
 Waste Code: Not reported
 Waste Name: Not reported
 Qty at Inspection: Not reported
 Quantity String: Not reported
 Annual Qty: Not reported
 Annual Qty String: Not reported
 Measurement Unit: Not reported
 Treatment Method: Not reported
 Storage Method: Not reported
 Haz Waste Hauler: Not reported
 Waste Desc: Not reported
 Carcinogen: No

59

**THE CLOSET WORKS
 3486 KURTZ ST
 SAN DIEGO, CA 92111**

**San Diego Co. HMMD S106059665
 HAZNET N/A**

San Diego Co. HMMD:

Facility ID: 100595
 Inactive Indicator: Active
 Business Code: 6HK20
 SIC: Not reported
 Permit Expiration: Not reported
 Owner: Not reported
 2nd Name: Not reported
 Mailing Address: Not reported
 Mailing City, St, Zip: Not reported
 Map Code/Business Plan on File: Not reported
 Corporate Code: Not reported
 Fire Dept District: Not reported
 Census Tract Number: 65.00
 EPA ID: Not reported

MAP FINDINGS

Map ID
 Direction
 Distance
 Distance (ft.)Site

EDR ID Number
 EPA ID Number

Database(s)

THE CLOSET WORKS (Continued)

S106059665

Gas Station: Not reported
 Inspection Date: 05/25/00
 Reinspection Date: Not reported
 Inspector Name: LEGACY
 Violation Notice Issued: Not reported
 Facility Contact: Not reported
 Delinquent Flag: Not Delinquent
 Last Update: 08/30/10
 Last Delinquent Letter: Not reported
 Delinquent Comment: Not reported
 Last Letter Type: Not reported
 Property Owner: KURTZ STREET PARTNERS
 Property Address: 5011 ALMONDWOOD WAY
 Property City,St,Zip: SAN DIEGO, CA 92130
 Tank Owner: Not reported
 Tank Address: Not reported
 Tank City,St,Zip: Not reported
 Business Plan Acceptance Date: Not reported
 Reinspection Date Y2K Compatible: Not reported
 Facility Phone: Not reported

HMMD DISCLOSURE INVENTORY:

Item Number: Not reported
 Chemical Name: Not reported
 Case Number: Not reported
 Quantity Stored At One Time: Not reported
 Quantity Stored at One Time: Not reported
 Annual Quantity String: Not reported
 Annual Quantity String: Not reported
 Measurement Units: Not reported
 Carcinogen: No
 1st Hazard Category: Not reported
 2nd Hazard Category: Not reported

HMMD UNDERGROUND TANKS:

Tank Number: Not reported
 Tank ID Number: Not reported
 Waste or Product: Not reported
 Tank Contents: Not reported

HMMD VIOLATIONS:

Inspection Date: Not reported
 Waste Code: Not reported
 Occurrences: Not reported
 Item Number: Not reported

HMMD WASTE STREAMS:

Inspection Date: Not reported
 Waste Item #: Not reported
 Waste Code: Not reported
 Waste Name: Not reported
 Qnty at Inspection: Not reported
 Quantity String: Not reported
 Annual Qty: Not reported
 Annual Qty String: Not reported
 Measurement Unit: Not reported

MAP FINDINGS

Map ID
 Direction
 Distance
 Distance (ft.)Site

EDR ID Number

Database(s) EPA ID Number

THE CLOSET WORKS (Continued)

S106059665

Treatment Method: Not reported
 Storage Method: Not reported
 Haz Waste Hauler: Not reported
 Waste Desc: Not reported
 Carcinogen: No

Facility ID: 208171
 Inactive Indicator: Active
 Business Code: 6HK72
 SIC: Not reported
 Permit Expiration: Not reported
 Owner: THOMAS L CLARK
 2nd Name: Not reported
 Mailing Address: 3486 KURTZ ST # 101A
 Mailing City,St,Zip: SAN DIEGO, CA 92110
 Map Code/Business Plan on File: Not reported
 Corporate Code: Not reported
 Fire Dept District: Not reported
 Census Tract Number: 65.00
 EPA ID: CAL000230030
 Gas Station: Not reported
 Inspection Date: 05/27/10
 Reinspection Date: Not reported
 Inspector Name: SINGMANS
 Violation Notice Issued: Not reported
 Facility Contact: MATT MOODY
 Delinquent Flag: Not Delinquent
 Last Update: 08/30/10
 Last Delinquent Letter: Not reported
 Delinquent Comment: Not reported
 Last Letter Type: Not reported
 Property Owner: KURTZ STREET PARTNERS
 Property Address: 5011 ALMONDWOOD WAY
 Property City,St,Zip: SAN DIEGO, CA 92130
 Tank Owner: Not reported
 Tank Address: Not reported
 Tank City,St,Zip: Not reported
 Business Plan Acceptance Date: Not reported
 Reinspection Date Y2K Compatible: 11/27/11
 Facility Phone: 619-230-1400

HMMD DISCLOSURE INVENTORY:

Item Number: Not reported
 Chemical Name: Not reported
 Case Number: Not reported
 Quantity Stored At One Time: Not reported
 Quantity Stored at One Time: Not reported
 Annual Quantity String: Not reported
 Annual Quantity String: Not reported
 Measurement Units: Not reported
 Carcinogen: No
 1st Hazard Category: Not reported
 2nd Hazard Category: Not reported

HMMD UNDERGROUND TANKS:

Tank Number: Not reported

MAP FINDINGS

Map ID
 Direction
 Distance
 Distance (ft.)Site

EDR ID Number

Database(s) EPA ID Number

THE CLOSET WORKS (Continued)

S106059665

Tank ID Number: Not reported
 Waste or Product: Not reported
 Tank Contents: Not reported

HMMD VIOLATIONS:

Inspection Date: Not reported
 Waste Code: Not reported
 Occurrences: Not reported
 Item Number: Not reported

HMMD WASTE STREAMS:

Inspection Date: 05/27/10
 Waste Item #: 214
 Waste Code: 214
 Waste Name: UNSPEC SOLVENT MIXTU
 Qnty at Inspection: 30
 Quantity String: 30
 Annual Qty: 180
 Annual Qty String: 180
 Measurement Unit: GAL
 Treatment Method: 999 UNKNOWN
 Storage Method: METAL DRUM
 Haz Waste Hauler: 3076 CAL WEST ENVIRONMENT
 Waste Desc: PAINT & LACQUER THINNER -
 Carcinogen: No

Inspection Date: 05/27/10
 Waste Item #: 352
 Waste Code: 352
 Waste Name: ORGANIC SOLIDS (OTHE
 Qnty at Inspection: 200
 Quantity String: 200
 Annual Qty: 600
 Annual Qty String: 600
 Measurement Unit: LBS
 Treatment Method: 999 UNKNOWN
 Storage Method: METAL DRUM
 Haz Waste Hauler: 3076 CAL WEST ENVIRONMENT
 Waste Desc: RAGS & PAINT FILTERS - AC
 Carcinogen: No

HAZNET:

Gepaid: CAL000230030
 Contact: WILL COONS
 Telephone: 6192301400
 Facility Addr2: Not reported
 Mailing Name: Not reported
 Mailing Address: 3486 KURTZ ST SUITE #101A
 Mailing City,St,Zip: SAN DIEGO, CA 921100000
 Gen County: San Diego
 TSD EPA ID: Not reported
 TSD County: Los Angeles
 Waste Category: Unspecified solvent mixture Waste
 Disposal Method: Transfer Station
 Tons: 0.08

MAP FINDINGS

Map ID
 Direction
 Distance
 Distance (ft.)Site

EDR ID Number
 EPA ID Number

Database(s)

THE CLOSET WORKS (Continued)

S106059665

Facility County: Not reported

Gepaid: CAL000230030
 Contact: WILL COONS
 Telephone: 6192301400
 Facility Addr2: Not reported
 Mailing Name: Not reported
 Mailing Address: 3486 KURTZ ST SUITE #101A
 Mailing City,St,Zip: SAN DIEGO, CA 921100000
 Gen County: San Diego
 TSD EPA ID: Not reported
 TSD County: Los Angeles
 Waste Category: Other organic solids
 Disposal Method: Transfer Station
 Tons: 0.07
 Facility County: Not reported

Gepaid: CAL000230030
 Contact: WILL COONS
 Telephone: 6192301400
 Facility Addr2: Not reported
 Mailing Name: Not reported
 Mailing Address: 3486 KURTZ ST SUITE #101A
 Mailing City,St,Zip: SAN DIEGO, CA 921100000
 Gen County: San Diego
 TSD EPA ID: Not reported
 TSD County: Sacramento
 Waste Category: Unspecified solvent mixture Waste
 Disposal Method: Disposal, Other
 Tons: 0.12
 Facility County: Not reported

Gepaid: CAL000230030
 Contact: WILL COONS
 Telephone: 6192301400
 Facility Addr2: Not reported
 Mailing Name: Not reported
 Mailing Address: 3486 KURTZ ST SUITE #101A
 Mailing City,St,Zip: SAN DIEGO, CA 921100000
 Gen County: San Diego
 TSD EPA ID: Not reported
 TSD County: Sacramento
 Waste Category: Other organic solids
 Disposal Method: Disposal, Other
 Tons: 0.27
 Facility County: Not reported

Gepaid: CAL000230030
 Contact: SHARON HEIDE
 Telephone: 6192301400
 Facility Addr2: Not reported
 Mailing Name: Not reported
 Mailing Address: 3486 KURTZ ST SUITE #101A
 Mailing City,St,Zip: SAN DIEGO, CA 921100000
 Gen County: San Diego
 TSD EPA ID: CAD008252405
 TSD County: Los Angeles

MAP FINDINGS

Map ID
 Direction
 Distance
 Distance (ft.)Site

EDR ID Number
 EPA ID Number

Database(s)

THE CLOSET WORKS (Continued)

S106059665

Waste Category: Unspecified solvent mixture Waste
 Disposal Method: Not reported
 Tons: 0.12
 Facility County: Not reported

[Click this hyperlink](#) while viewing on your computer to access
 14 additional CA_HAZNET: record(s) in the EDR Site Report.

**59 BRAKE WORLD
 3486 KURTZ STREET
 SAN DIEGO, CA 92111**

**HAZNET S100931069
 N/A**

HAZNET:

Gepaid: CAL923424085
 Contact: BRAKE WORLD INC
 Telephone: 6196967200
 Facility Addr2: Not reported
 Mailing Name: Not reported
 Mailing Address: 1447 SIXTH AVENUE
 Mailing City,St,Zip: SAN DIEGO, CA 921010000
 Gen County: San Diego
 TSD EPA ID: CAT080031628
 TSD County: Kern
 Waste Category: Waste oil and mixed oil
 Disposal Method: Recycler
 Tons: 1.2884
 Facility County: San Diego

Gepaid: CAL923424085
 Contact: BRAKE WORLD INC
 Telephone: 6196967200
 Facility Addr2: Not reported
 Mailing Name: Not reported
 Mailing Address: 1447 SIXTH AVENUE
 Mailing City,St,Zip: SAN DIEGO, CA 921010000
 Gen County: San Diego
 TSD EPA ID: CAT080061328
 TSD County: 0
 Waste Category: Waste oil and mixed oil
 Disposal Method: Not reported
 Tons: .2293
 Facility County: San Diego

**59 BRAKE WORLD
 3486 KURTZ ST
 SAN DIEGO, CA 92110**

**San Diego Co. HMMD S106062146
 N/A**

San Diego Co. HMMD:

Facility ID: 123582
 Inactive Indicator: Active
 Business Code: 6HK18
 SIC: Not reported
 Permit Expiration: Not reported
 Owner: Not reported
 2nd Name: Not reported
 Mailing Address: Not reported

MAP FINDINGS

Map ID
 Direction
 Distance
 Distance (ft.)Site

EDR ID Number
 EPA ID Number

Database(s)

BRAKE WORLD (Continued)

S106062146

Mailing City,St,Zip: Not reported
 Map Code/Business Plan on File: Not reported
 Corporate Code: Not reported
 Fire Dept District: Not reported
 Census Tract Number: 65.00
 EPA ID: Not reported
 Gas Station: Not reported
 Inspection Date: 01/24/94
 Reinspection Date: Not reported
 Inspector Name: LEGACY
 Violation Notice Issued: Not reported
 Facility Contact: BOB CABBAGE
 Delinquent Flag: Not Delinquent
 Last Update: 08/30/10
 Last Delinquent Letter: Not reported
 Delinquent Comment: Not reported
 Last Letter Type: Not reported
 Property Owner: KURTZ STREET PARTNERS
 Property Address: 5011 ALMONDWOOD WAY
 Property City,St,Zip: SAN DIEGO, CA 92130
 Tank Owner: Not reported
 Tank Address: Not reported
 Tank City,St,Zip: Not reported
 Business Plan Acceptance Date: Not reported
 Reinspection Date Y2K Compatible: Not reported
 Facility Phone: Not reported

HMMD DISCLOSURE INVENTORY:

Item Number: Not reported
 Chemical Name: Not reported
 Case Number: Not reported
 Quantity Stored At One Time: Not reported
 Quantity Stored at One Time: Not reported
 Annual Quantity String: Not reported
 Annual Quantity String: Not reported
 Measurement Units: Not reported
 Carcinogen: No
 1st Hazard Category: Not reported
 2nd Hazard Category: Not reported

HMMD UNDERGROUND TANKS:

Tank Number: Not reported
 Tank ID Number: Not reported
 Waste or Product: Not reported
 Tank Contents: Not reported

HMMD VIOLATIONS:

Inspection Date: Not reported
 Waste Code: Not reported
 Occurrences: Not reported
 Item Number: Not reported

HMMD WASTE STREAMS:

Inspection Date: Not reported
 Waste Item #: Not reported
 Waste Code: Not reported

MAP FINDINGS

Map ID
 Direction
 Distance
 Distance (ft.)Site

EDR ID Number
 EPA ID Number

Database(s)

BRAKE WORLD (Continued)

S106062146

Waste Name: Not reported
 Qnty at Inspection: Not reported
 Quantity String: Not reported
 Annual Qty: Not reported
 Annual Qty String: Not reported
 Measurement Unit: Not reported
 Treatment Method: Not reported
 Storage Method: Not reported
 Haz Waste Hauler: Not reported
 Waste Desc: Not reported
 Carcinogen: No

59

**A & B AUTO
 3502 KURTZ ST
 SAN DIEGO, CA 92110**

San Diego Co. HMMD

**S104747091
 N/A**

San Diego Co. HMMD:

Facility ID: 113208
 Inactive Indicator: Active
 Business Code: Not reported
 SIC: Not reported
 Permit Expiration: Not reported
 Owner: Not reported
 2nd Name: Not reported
 Mailing Address: Not reported
 Mailing City,St,Zip: Not reported
 Map Code/Business Plan on File: Not reported
 Corporate Code: Not reported
 Fire Dept District: Not reported
 Census Tract Number: 65.00
 EPA ID: Not reported
 Gas Station: Not reported
 Inspection Date: Not reported
 Reinspection Date: Not reported
 Inspector Name: Not reported
 Violation Notice Issued: Not reported
 Facility Contact: Not reported
 Delinquent Flag: Not Delinquent
 Last Update: 08/30/10
 Last Delinquent Letter: Not reported
 Delinquent Comment: Not reported
 Last Letter Type: Not reported
 Property Owner: MIDWAY-FRONTIER L L C
 Property Address: 2223 AVENIDA DE LA P
 Property City,St,Zip: LA JOLLA, CA 92037
 Tank Owner: Not reported
 Tank Address: Not reported
 Tank City,St,Zip: Not reported
 Business Plan Acceptance Date: Not reported
 Reinspection Date Y2K Compatible: Not reported
 Facility Phone: Not reported

HMMD DISCLOSURE INVENTORY:

Item Number: Not reported
 Chemical Name: Not reported
 Case Number: Not reported
 Quantity Stored At One Time: Not reported

MAP FINDINGS

Map ID
 Direction
 Distance
 Distance (ft.)Site

EDR ID Number
 EPA ID Number

Database(s)

A & B AUTO (Continued)

S104747091

Quantity Stored at One Time: Not reported
 Annual Quantity String: Not reported
 Annual Quantity String: Not reported
 Measurement Units: Not reported
 Carcinogen: No
 1st Hazard Category: Not reported
 2nd Hazard Category: Not reported

HMMD UNDERGROUND TANKS:

Tank Number: Not reported
 Tank ID Number: Not reported
 Waste or Product: Not reported
 Tank Contents: Not reported

HMMD VIOLATIONS:

Inspection Date: Not reported
 Waste Code: Not reported
 Occurrences: Not reported
 Item Number: Not reported

HMMD WASTE STREAMS:

Inspection Date: Not reported
 Waste Item #: Not reported
 Waste Code: Not reported
 Waste Name: Not reported
 Qnty at Inspection: Not reported
 Quantity String: Not reported
 Annual Qty: Not reported
 Annual Qty String: Not reported
 Measurement Unit: Not reported
 Treatment Method: Not reported
 Storage Method: Not reported
 Haz Waste Hauler: Not reported
 Waste Desc: Not reported
 Carcinogen: No

Facility ID: 111072
 Inactive Indicator: Active
 Business Code: Not reported
 SIC: Not reported
 Permit Expiration: Not reported
 Owner: Not reported
 2nd Name: Not reported
 Mailing Address: Not reported
 Mailing City,St,Zip: Not reported
 Map Code/Business Plan on File: Not reported
 Corporate Code: Not reported
 Fire Dept District: Not reported
 Census Tract Number: 65.00
 EPA ID: Not reported
 Gas Station: Not reported
 Inspection Date: Not reported
 Reinspection Date: Not reported
 Inspector Name: Not reported
 Violation Notice Issued: Not reported

MAP FINDINGS

Map ID
 Direction
 Distance
 Distance (ft.)Site

EDR ID Number
 EPA ID Number

Database(s)

A & B AUTO (Continued)

S104747091

Facility Contact:	Not reported
Delinquent Flag:	Not Delinquent
Last Update:	08/30/10
Last Delinquent Letter:	Not reported
Delinquent Comment:	Not reported
Last Letter Type:	Not reported
Property Owner:	MIDWAY-FRONTIER L L C
Property Address:	2223 AVENIDA DE LA P
Property City,St,Zip:	LA JOLLA, CA 92037
Tank Owner:	Not reported
Tank Address:	Not reported
Tank City,St,Zip:	Not reported
Business Plan Acceptance Date:	Not reported
Reinspection Date Y2K Compatible:	Not reported
Facility Phone:	Not reported

HMMD DISCLOSURE INVENTORY:

Item Number:	Not reported
Chemical Name:	Not reported
Case Number:	Not reported
Quantity Stored At One Time:	Not reported
Quantity Stored at One Time:	Not reported
Annual Quantity String:	Not reported
Annual Quantity String:	Not reported
Measurement Units:	Not reported
Carcinogen:	No
1st Hazard Category:	Not reported
2nd Hazard Category:	Not reported

HMMD UNDERGROUND TANKS:

Tank Number:	Not reported
Tank ID Number:	Not reported
Waste or Product:	Not reported
Tank Contents:	Not reported

HMMD VIOLATIONS:

Inspection Date:	Not reported
Waste Code:	Not reported
Occurrences:	Not reported
Item Number:	Not reported

HMMD WASTE STREAMS:

Inspection Date:	Not reported
Waste Item #:	Not reported
Waste Code:	Not reported
Waste Name:	Not reported
Qty at Inspection:	Not reported
Quantity String:	Not reported
Annual Qty:	Not reported
Annual Qty String:	Not reported
Measurement Unit:	Not reported
Treatment Method:	Not reported
Storage Method:	Not reported
Haz Waste Hauler:	Not reported
Waste Desc:	Not reported
Carcinogen:	No

MAP FINDINGS

Map ID
 Direction
 Distance
 Distance (ft.)Site

EDR ID Number
 EPA ID Number

Database(s)

**60 CONCRETE SOLUTIONS INC
 3904 RILEY ST
 SAN DIEGO, CA 92110**

**San Diego Co. HMMD S104756724
 HAZNET N/A**

San Diego Co. HMMD:

Facility ID: 138291
 Inactive Indicator: Active
 Business Code: 6HK77
 SIC: Not reported
 Permit Expiration: Not reported
 Owner: ROD SADLEIR
 2nd Name: Not reported
 Mailing Address: 3904 RILEY ST
 Mailing City,St,Zip: SAN DIEGO, CA 92110
 Map Code/Business Plan on File: Not reported
 Corporate Code: Not reported
 Fire Dept District: San Diego
 Census Tract Number: 65.00
 EPA ID: CAL000327345
 Gas Station: Not reported
 Inspection Date: 04/20/09
 Reinspection Date: Not reported
 Inspector Name: SINGMANS
 Violation Notice Issued: Not reported
 Facility Contact: BART SADLEIR
 Delinquent Flag: Not Delinquent
 Last Update: 08/30/10
 Last Delinquent Letter: Not reported
 Delinquent Comment: Not reported
 Last Letter Type: Not reported
 Property Owner: P&G CO
 Property Address: 162 S RANCHO SANTA F
 Property City,St,Zip: ENCINITAS, CA 92024
 Tank Owner: Not reported
 Tank Address: Not reported
 Tank City,St,Zip: Not reported
 Business Plan Acceptance Date: Not reported
 Reinspection Date Y2K Compatible: 10/20/10
 Facility Phone: 619-297-3999

HMMD DISCLOSURE INVENTORY:

Item Number: (NE)
 Chemical Name: (NEW) BISPHENOL A PRODUCT EPOXY (WB EPOXY CLEAR)
 Case Number: 25085-99-8
 Quantity Stored At One Time: Not reported
 Quantity Stored at One Time: Not reported
 Annual Quantity String: Not reported
 Annual Quantity String: Not reported
 Measurement Units: Not reported
 Carcinogen: No
 1st Hazard Category: ACUTE
 2nd Hazard Category: Not reported

Item Number: ACR
 Chemical Name: ACRYLIC/ ETHYLENE VINYL ACETATE (ULTRA SURFACE POLYMER)
 Case Number: 108-05-4
 Quantity Stored At One Time: Not reported
 Quantity Stored at One Time: Not reported
 Annual Quantity String: Not reported
 Annual Quantity String: Not reported

MAP FINDINGS

Map ID
 Direction
 Distance
 Distance (ft.)Site

EDR ID Number

Database(s) EPA ID Number

CONCRETE SOLUTIONS INC (Continued)

S104756724

Measurement Units: Not reported
 Carcinogen: No
 1st Hazard Category: Not reported
 2nd Hazard Category: Not reported

Item Number: ACR
 Chemical Name: ACRYLIC-STYRENE COPOLYMER 40%; (ELASTOMERIC BASECOAT)
 Case Number: 1317-65-3
 Quantity Stored At One Time: Not reported
 Quantity Stored at One Time: Not reported
 Annual Quantity String: Not reported
 Annual Quantity String: Not reported
 Measurement Units: Not reported
 Carcinogen: No
 1st Hazard Category: ACUTE
 2nd Hazard Category: Not reported

Item Number: ARO
 Chemical Name: AROMATIC PETROLEUM DISTILLATES (STAMPED CONCRETE SEALER)
 Case Number: 64742-94-5
 Quantity Stored At One Time: Not reported
 Quantity Stored at One Time: Not reported
 Annual Quantity String: Not reported
 Annual Quantity String: Not reported
 Measurement Units: Not reported
 Carcinogen: No
 1st Hazard Category: FIRE
 2nd Hazard Category: Not reported

Item Number: BIS
 Chemical Name: BISPHENOL A/ EPICHLOROHYDRIN EPOXY (200/500/600 EPOXY PART A)
 Case Number: 25068-38-6
 Quantity Stored At One Time: Not reported
 Quantity Stored at One Time: Not reported
 Annual Quantity String: Not reported
 Annual Quantity String: Not reported
 Measurement Units: Not reported
 Carcinogen: No
 1st Hazard Category: ACUTE
 2nd Hazard Category: Not reported

Item Number: BIS
 Chemical Name: BISPHENOL A/EPICHLOROHYDRIN BASED (200/500/600 EPOXY PART B)
 Case Number: 25068-38-6
 Quantity Stored At One Time: Not reported
 Quantity Stored at One Time: Not reported
 Annual Quantity String: Not reported
 Annual Quantity String: Not reported
 Measurement Units: Not reported
 Carcinogen: No
 1st Hazard Category: ACUTE
 2nd Hazard Category: Not reported

Item Number: BUT
 Chemical Name: BUTYLATED STYRENE ACRYLATE ULTRA SURFACE MRB PRIMER
 Case Number: Not reported
 Quantity Stored At One Time: Not reported

MAP FINDINGS

Map ID
 Direction
 Distance
 Distance (ft.)Site

EDR ID Number
 EPA ID Number

Database(s)

CONCRETE SOLUTIONS INC (Continued)

S104756724

Quantity Stored at One Time: Not reported
 Annual Quantity String: Not reported
 Annual Quantity String: Not reported
 Measurement Units: Not reported
 Carcinogen: No
 1st Hazard Category: ACUTE
 2nd Hazard Category: CHRONIC

Item Number: ETH
 Chemical Name: ETHYLENE GLYCOL WATERBORNE ACRYLIC/ULTRA ULTRA SURFACE (COLORCOAT 100)
 Case Number: 107-21-1
 Quantity Stored At One Time: Not reported
 Quantity Stored at One Time: Not reported
 Annual Quantity String: Not reported
 Annual Quantity String: Not reported
 Measurement Units: Not reported
 Carcinogen: No
 1st Hazard Category: ACUTE
 2nd Hazard Category: Not reported

Item Number: PRO
 Chemical Name: PROPANE FORKLIFT SPARES
 Case Number: 68476-85-7
 Quantity Stored At One Time: Not reported
 Quantity Stored at One Time: Not reported
 Annual Quantity String: Not reported
 Annual Quantity String: Not reported
 Measurement Units: Not reported
 Carcinogen: No
 1st Hazard Category: FIRE
 2nd Hazard Category: PRESSURE RELEASE

Item Number: PRO
 Chemical Name: PROPYLENE GLYCOL MONO-METHYL ETHER ACETATE (SB OR HP URETHANE)
 Case Number: 108-65-6
 Quantity Stored At One Time: Not reported
 Quantity Stored at One Time: Not reported
 Annual Quantity String: Not reported
 Annual Quantity String: Not reported
 Measurement Units: Not reported
 Carcinogen: No
 1st Hazard Category: FIRE
 2nd Hazard Category: Not reported

HMMD UNDERGROUND TANKS:

Tank Number: Not reported
 Tank ID Number: Not reported
 Waste or Product: Not reported
 Tank Contents: Not reported

HMMD VIOLATIONS:

Inspection Date: 03/20/00
 Waste Code: Not reported
 Occurrences: Not reported
 Item Number: 9658

MAP FINDINGS

Map ID
 Direction
 Distance
 Distance (ft.)Site

EDR ID Number

Database(s) EPA ID Number

CONCRETE SOLUTIONS INC (Continued)

S104756724

Inspection Date: 11/30/98
 Waste Code: Not reported
 Occurrences: Not reported
 Item Number: 5749

HMMD WASTE STREAMS:

Inspection Date: Not reported
 Waste Item #: Not reported
 Waste Code: Not reported
 Waste Name: Not reported
 Qnty at Inspection: Not reported
 Quantity String: Not reported
 Annual Qty: Not reported
 Annual Qty String: Not reported
 Measurement Unit: Not reported
 Treatment Method: Not reported
 Storage Method: Not reported
 Haz Waste Hauler: Not reported
 Waste Desc: Not reported
 Carcinogen: No

HAZNET:

Gepaid: CAL000327345
 Contact: BART SADLEIR
 Telephone: 6196868912
 Facility Addr2: Not reported
 Mailing Name: Not reported
 Mailing Address: 3904 RILEY ST
 Mailing City,St,Zip: SAN DIEGO, CA 921104438
 Gen County: San Diego
 TSD EPA ID: TND000772186
 TSD County: 99
 Waste Category: Organic monomer waste (includes unreacted resins)
 Disposal Method: Not reported
 Tons: 0.68805
 Facility County: San Diego

Gepaid: CAL000327345
 Contact: BART SADLEIR
 Telephone: 6196868912
 Facility Addr2: Not reported
 Mailing Name: Not reported
 Mailing Address: 3904 RILEY ST
 Mailing City,St,Zip: SAN DIEGO, CA 921104438
 Gen County: San Diego
 TSD EPA ID: TND000772186
 TSD County: 99
 Waste Category: Latex waste
 Disposal Method: H061
 Tons: 0.4587
 Facility County: San Diego

MAP FINDINGS

Map ID
 Direction
 Distance
 Distance (ft.)Site

EDR ID Number
 EPA ID Number

Database(s)

**60 TELECARE MANAGED CARE
 3211 JEFFERSON ST
 SAN DIEGO, CA 92110**

San Diego Co. HMMD

**S104760485
 N/A**

San Diego Co. HMMD:

Facility ID:	154068
Inactive Indicator:	Active
Business Code:	6HK10
SIC:	Not reported
Permit Expiration:	Not reported
Owner:	TELECARE MANAGED CARE
2nd Name:	Not reported
Mailing Address:	3211 JEFFERSON ST
Mailing City,St,Zip:	SAN DIEGO, CA 92110
Map Code/Business Plan on File:	Not reported
Corporate Code:	Not reported
Fire Dept District:	San Diego
Census Tract Number:	65.00
EPA ID:	Not reported
Gas Station:	Not reported
Inspection Date:	03/23/07
Reinspection Date:	Not reported
Inspector Name:	JPEARSON
Violation Notice Issued:	Not reported
Facility Contact:	MARY WOODS, ADMINISTRATOR
Delinquent Flag:	Not Delinquent
Last Update:	08/30/10
Last Delinquent Letter:	Not reported
Delinquent Comment:	Not reported
Last Letter Type:	Not reported
Property Owner:	P&G COMPANY
Property Address:	162 S RANCHO SANTA F
Property City,St,Zip:	ENCINITAS, CA 92024
Tank Owner:	Not reported
Tank Address:	Not reported
Tank City,St,Zip:	Not reported
Business Plan Acceptance Date:	Not reported
Reinspection Date Y2K Compatible:	Not reported
Facility Phone:	619-682-4012

HMMD DISCLOSURE INVENTORY:

Item Number:	Not reported
Chemical Name:	Not reported
Case Number:	Not reported
Quantity Stored At One Time:	Not reported
Quantity Stored at One Time:	Not reported
Annual Quantity String:	Not reported
Annual Quantity String:	Not reported
Measurement Units:	Not reported
Carcinogen:	No
1st Hazard Category:	Not reported
2nd Hazard Category:	Not reported

HMMD UNDERGROUND TANKS:

Tank Number:	Not reported
Tank ID Number:	Not reported
Waste or Product:	Not reported
Tank Contents:	Not reported

MAP FINDINGS

Map ID
 Direction
 Distance
 Distance (ft.)Site

EDR ID Number
 EPA ID Number

Database(s)

TELECARE MANAGED CARE (Continued)

S104760485

HMMD VIOLATIONS:

Inspection Date: 03/23/07
 Waste Code: Not reported
 Occurrences: Not reported
 Item Number: 1666

Inspection Date: 03/23/07
 Waste Code: Not reported
 Occurrences: Not reported
 Item Number: 1667

Inspection Date: 03/23/07
 Waste Code: Not reported
 Occurrences: Not reported
 Item Number: 1668

Inspection Date: 07/24/97
 Waste Code: Not reported
 Occurrences: Not reported
 Item Number: 4203

HMMD WASTE STREAMS:

Inspection Date: Not reported
 Waste Item #: Not reported
 Waste Code: Not reported
 Waste Name: Not reported
 Qnty at Inspection: Not reported
 Quantity String: Not reported
 Annual Qty: Not reported
 Annual Qty String: Not reported
 Measurement Unit: Not reported
 Treatment Method: Not reported
 Storage Method: Not reported
 Haz Waste Hauler: Not reported
 Waste Desc: Not reported
 Carcinogen: No

60

**TELECARE CORP
 3211 JEFFERSON ST
 SAN DIEGO, CA 92110**

**HAZNET S108222186
 N/A**

HAZNET:

Gepaid: CAC002595245
 Contact: WANDA BENNET
 Telephone: 6196824012
 Facility Addr2: Not reported
 Mailing Name: Not reported
 Mailing Address: 3211 JEFFERSON ST
 Mailing City,St,Zip: SAN DIEGO, CA 921104424
 Gen County: San Diego
 TSD EPA ID: WAD991281767
 TSD County: 99
 Waste Category: Household waste
 Disposal Method: Recycler
 Tons: 0.3
 Facility County: Not reported

MAP FINDINGS

Map ID
 Direction
 Distance
 Distance (ft.)Site

EDR ID Number

Database(s) EPA ID Number

61

**4236 VENUS ST.
 SAN DIEGO, CA 92110**

**Notify 65 S100178274
 N/A**

Notify 65:
 Date Reported: Not reported
 Staff Initials: Not reported
 Board File Number: Not reported
 Facility Type: Not reported
 Discharge Date: Not reported
 Incident Description: 92110-5521

62

**3936 JUPITER ST.
 SAN DIEGO, CA 92110**

**Notify 65 S100178431
 N/A**

Notify 65:
 Date Reported: Not reported
 Staff Initials: Not reported
 Board File Number: Not reported
 Facility Type: Not reported
 Discharge Date: Not reported
 Incident Description: 92110-5119

63

**4040 HANCOCK DR
 SAN DIEGO, CA**

**CHMIRS S105658521
 N/A**

CHMIRS:
 OES Incident Number: 99-5410
 OES notification: 12/23/199910:53:59 PM
 OES Date: Not reported
 OES Time: Not reported
 Incident Date: Not reported
Date Completed: Not reported
 Property Use: Not reported
 Agency Id Number: Not reported
 Agency Incident Number: Not reported
 Time Notified: Not reported
 Time Completed: Not reported
 Surrounding Area: Not reported
 Estimated Temperature: Not reported
 Property Management: Not reported
 Special Studies 1: Not reported
 Special Studies 2: Not reported
 Special Studies 3: Not reported
 Special Studies 4: Not reported
 Special Studies 5: Not reported
 Special Studies 6: Not reported
 More Than Two Substances Involved?: Not reported
 Resp Agncy Personel # Of Decontaminated: Not reported
 Responding Agency Personel # Of Injuries: Not reported
 Responding Agency Personel # Of Fatalities: Not reported
 Others Number Of Decontaminated: Not reported
 Others Number Of Injuries: Not reported
 Others Number Of Fatalities: Not reported
 Vehicle Make/year: Not reported
 Vehicle License Number: Not reported

MAP FINDINGS

Map ID
 Direction
 Distance
 Distance (ft.)Site

EDR ID Number
 EPA ID Number

Database(s)

(Continued)

S105658521

Vehicle State:	Not reported
Vehicle Id Number:	Not reported
CA/DOT/PUC/ICC Number:	Not reported
Company Name:	Not reported
Reporting Officer Name/ID:	Not reported
Report Date:	Not reported
Comments:	Not reported
Facility Telephone:	Not reported
Waterway Involved:	Yes
Waterway:	Storm Drain
Spill Site:	Not reported
Cleanup By:	NA
Containment:	Not reported
What Happened:	Not reported
Type:	Not reported
Measure:	Not reported
Other:	Not reported
Date/Time:	Not reported
Year:	1999
Agency:	City of San Diego
Incident Date:	12/23/1999 12:00:00 AM
Admin Agency:	San Diego County Health Services Dept.
Amount:	Not reported
Contained:	No
Site Type:	Residence
E Date:	Not reported
Substance:	Sewage
Quantity Released:	Not reported
BBLs:	0
Cups:	0
CUFT:	0
Gallons:	1000
Grams:	0
Pounds:	0
Liters:	0
Ounces:	0
Pints:	0
Quarts:	0
Sheen:	0
Tons:	0
Unknown:	0
Evacuations:	0
Number of Injuries:	0
Number of Fatalities:	0
Description:	Started at 9am, 3gpm, ongoing on private property. It is going underground on the property in their drainage system, staying underground and entering the storm drain and being intercepted by a storm pump prior to going into public waters and returned to the sewer system . Storm drain flows into an interceptor pump station which diverts it back into sewer station. It is near the San Diego river so there are diverters all along here so as not to leak into the river. This is a large apartment complex. Per R/P no clean-up needed. Once again, R/P stated it is not getting into any waterways. Responsible party is merely the maintenance man for the apartment complex, R/P did not have name of the apartment manager. He has also spoken with three plumbers and has almost gotten it taken care of.

MAP FINDINGS

Map ID
 Direction
 Distance
 Distance (ft.)Site

EDR ID Number
 Database(s)
 EPA ID Number

**64 CAL DEPT OF PARKS & RECREATION
 3980 WALLACE ST
 SAN DIEGO, CA 92110**

**HAZNET S103657130
 N/A**

HAZNET:
 Gepaid: CAC001234808
 Contact: STATE AGENCY
 Telephone: 0000000000
 Facility Addr2: Not reported
 Mailing Name: Not reported
 Mailing Address: SAN DIEGO COAST DISTRICT
 Mailing City,St,Zip: SAN DIEGO, CA 921210000
 Gen County: San Diego
 TSD EPA ID: IRC957100891
 TSD County: 99
 Waste Category: Asbestos-containing waste
 Disposal Method: Disposal, Land Fill
 Tons: .3371
 Facility County: San Diego

**64 OLD TOWN SAN DIEGO STATE HISTORIC PARK
 4002 WALLACE ST
 SAN DIEGO, CA 92110**

**HAZNET S102803097
 N/A**

HAZNET:
 Gepaid: CAC001034352
 Contact: PARKS & RECREATION
 Telephone: 0000000000
 Facility Addr2: Not reported
 Mailing Name: Not reported
 Mailing Address: 3990 OLD TOWN AVE, #300C
 Mailing City,St,Zip: SAN DIEGO, CA 921100000
 Gen County: San Diego
 TSD EPA ID: IRC957100891
 TSD County: 99
 Waste Category: Asbestos-containing waste
 Disposal Method: Disposal, Land Fill
 Tons: 33.7120
 Facility County: San Diego

**65 3992 ROSECRANS ST
 3992 ROSECRANS ST
 SAN DIEGO, CA 92110**

**ERNS 92262173
 N/A**

[Click this hyperlink](#) while viewing on your computer to access additional ERNS detail in the EDR Site Report.

MAP FINDINGS

Map ID
 Direction
 Distance
 Distance (ft.)Site

EDR ID Number
 EPA ID Number

Database(s)

**65 SDCTY-STORM STATION #D
 3992 ROSECRANS ST
 SAN DIEGO, CA 92110**

San Diego Co. HMMD

**S104750854
 N/A**

San Diego Co. HMMD:

Facility ID:	125971
Inactive Indicator:	Active
Business Code:	Not reported
SIC:	Not reported
Permit Expiration:	Not reported
Owner:	CITY OF SAN DIEGO
2nd Name:	GENERAL SERVICES DEPARTMENT
Mailing Address:	2781 CAMINITO CHOLL
Mailing City,St,Zip:	SAN DIEGO, CA 92105
Map Code/Business Plan on File:	Not reported
Corporate Code:	Not reported
Fire Dept District:	Not reported
Census Tract Number:	Not reported
EPA ID:	Not reported
Gas Station:	Not reported
Inspection Date:	11/27/90
Reinspection Date:	Not reported
Inspector Name:	LEGACY
Violation Notice Issued:	Not reported
Facility Contact:	CHARLES BUCHANAN
Delinquent Flag:	Not Delinquent
Last Update:	08/30/10
Last Delinquent Letter:	Not reported
Delinquent Comment:	Not reported
Last Letter Type:	Not reported
Property Owner:	Not reported
Property Address:	Not reported
Property City,St,Zip:	Not reported
Tank Owner:	Not reported
Tank Address:	Not reported
Tank City,St,Zip:	Not reported
Business Plan Acceptance Date:	Not reported
Reinspection Date Y2K Compatible:	Not reported
Facility Phone:	619-527-7506

HMMD DISCLOSURE INVENTORY:

Item Number:	Not reported
Chemical Name:	Not reported
Case Number:	Not reported
Quantity Stored At One Time:	Not reported
Quantity Stored at One Time:	Not reported
Annual Quantity String:	Not reported
Annual Quantity String:	Not reported
Measurement Units:	Not reported
Carcinogen:	No
1st Hazard Category:	Not reported
2nd Hazard Category:	Not reported

HMMD UNDERGROUND TANKS:

Tank Number:	Not reported
Tank ID Number:	Not reported
Waste or Product:	Not reported
Tank Contents:	Not reported

MAP FINDINGS

Map ID
 Direction
 Distance
 Distance (ft.)Site

EDR ID Number
 EPA ID Number

Database(s)

SDCTY-STORM STATION #D (Continued)

S104750854

HMMD VIOLATIONS:

Inspection Date: Not reported
 Waste Code: Not reported
 Occurrences: Not reported
 Item Number: Not reported

HMMD WASTE STREAMS:

Inspection Date: Not reported
 Waste Item #: Not reported
 Waste Code: Not reported
 Waste Name: Not reported
 Qnty at Inspection: Not reported
 Quantity String: Not reported
 Annual Qty: Not reported
 Annual Qty String: Not reported
 Measurement Unit: Not reported
 Treatment Method: Not reported
 Storage Method: Not reported
 Haz Waste Hauler: Not reported
 Waste Desc: Not reported
 Carcinogen: No

65

**SAN DIEGO TRUST & SAVINGS
 4606 PACIFIC HWY
 SAN DIEGO, CA 92110**

**SWEEPS UST
 San Diego Co. HMMD**

**S106060986
 N/A**

SWEEPS UST:

Status: A
 Comp Number: 12810
 Number: 9
 Board Of Equalization: 44-022647
 Ref Date: Not reported
 Act Date: 06-26-92
 Created Date: 02-29-88
 Tank Status: Not reported
 Owner Tank Id: Not reported
 Swrcb Tank Id: Not reported
 Actv Date: Not reported
 Capacity: Not reported
 Tank Use: Not reported
 Stg: Not reported
 Content: Not reported
 Number Of Tanks: Not reported

Status: Not reported
 Comp Number: 12810
 Number: Not reported
 Board Of Equalization: 44-022647
 Ref Date: Not reported
 Act Date: Not reported
 Created Date: Not reported
 Tank Status: Not reported
 Owner Tank Id: Not reported
 Swrcb Tank Id: 37-000-012810-000002
 Actv Date: Not reported
 Capacity: 5000

MAP FINDINGS

Map ID
 Direction
 Distance
 Distance (ft.)Site

EDR ID Number

Database(s) EPA ID Number

SAN DIEGO TRUST & SAVINGS (Continued)

S106060986

Tank Use: M.V. FUEL
 Stg: PRODUCT
 Content: LEADED
 Number Of Tanks: 3

Status: Not reported
 Comp Number: 12810
 Number: Not reported
 Board Of Equalization: 44-022647
 Ref Date: Not reported
 Act Date: Not reported
 Created Date: Not reported
 Tank Status: Not reported
 Owner Tank Id: Not reported
 Swrcb Tank Id: 37-000-012810-000003
 Actv Date: Not reported
 Capacity: 8000
 Tank Use: M.V. FUEL
 Stg: PRODUCT
 Content: LEADED
 Number Of Tanks: Not reported

Status: Not reported
 Comp Number: 12810
 Number: Not reported
 Board Of Equalization: 44-022647
 Ref Date: Not reported
 Act Date: Not reported
 Created Date: Not reported
 Tank Status: Not reported
 Owner Tank Id: Not reported
 Swrcb Tank Id: 37-000-012810-000004
 Actv Date: Not reported
 Capacity: 500
 Tank Use: PETROLEUM
 Stg: WASTE
 Content: Not reported
 Number Of Tanks: Not reported

San Diego Co. HMMD:

Facility ID: 112810
 Inactive Indicator: Active
 Business Code: Not reported
 SIC: Not reported
 Permit Expiration: Not reported
 Owner: SAN DIEGO TRUST & SAVINGS
 2nd Name: Not reported
 Mailing Address: P O BOX X1013
 Mailing City,St,Zip: SAN DIEGO, CA 92112
 Map Code/Business Plan on File: Not reported
 Corporate Code: Not reported
 Fire Dept District: Not reported
 Census Tract Number: 65.00
 EPA ID: Not reported
 Gas Station: Not reported
 Inspection Date: Not reported
 Reinspection Date: Not reported

MAP FINDINGS

Map ID
 Direction
 Distance
 Distance (ft.)Site

EDR ID Number
 EPA ID Number

Database(s)

SAN DIEGO TRUST & SAVINGS (Continued)

S106060986

Inspector Name: Not reported
 Violation Notice Issued: Not reported
 Facility Contact: Not reported
 Delinquent Flag: Not Delinquent
 Last Update: 08/30/10
 Last Delinquent Letter: Not reported
 Delinquent Comment: Not reported
 Last Letter Type: Not reported
 Property Owner: GEORGAKOPOULOS FAMILY L L C
 Property Address: 13204 OCEAN VISTA RD
 Property City,St,Zip: SAN DIEGO, CA 92130
 Tank Owner: Not reported
 Tank Address: Not reported
 Tank City,St,Zip: Not reported
 Business Plan Acceptance Date: Not reported
 Reinspection Date Y2K Compatible: Not reported
 Facility Phone: Not reported

HMMD DISCLOSURE INVENTORY:

Item Number: Not reported
 Chemical Name: Not reported
 Case Number: Not reported
 Quantity Stored At One Time: Not reported
 Quantity Stored at One Time: Not reported
 Annual Quantity String: Not reported
 Annual Quantity String: Not reported
 Measurement Units: Not reported
 Carcinogen: No
 1st Hazard Category: Not reported
 2nd Hazard Category: Not reported

HMMD UNDERGROUND TANKS:

Tank Number: T002
 Tank ID Number: 2
 Waste or Product: 5000
 Tank Contents: Not reported

Tank Number: T003
 Tank ID Number: 3
 Waste or Product: 8000
 Tank Contents: Not reported

Tank Number: T004
 Tank ID Number: 4
 Waste or Product: 500
 Tank Contents: Not reported

HMMD VIOLATIONS:

Inspection Date: Not reported
 Waste Code: Not reported
 Occurrences: Not reported
 Item Number: Not reported

HMMD WASTE STREAMS:

Inspection Date: Not reported
 Waste Item #: Not reported

MAP FINDINGS

Map ID
 Direction
 Distance
 Distance (ft.)Site

EDR ID Number
 EPA ID Number

Database(s)

SAN DIEGO TRUST & SAVINGS (Continued)

S106060986

Waste Code: Not reported
 Waste Name: Not reported
 Qnty at Inspection: Not reported
 Quantity String: Not reported
 Annual Qty: Not reported
 Annual Qty String: Not reported
 Measurement Unit: Not reported
 Treatment Method: Not reported
 Storage Method: Not reported
 Haz Waste Hauler: Not reported
 Waste Desc: Not reported
 Carcinogen: No

65

**SAN DIEGO TRUST AND SAVINGS
 4606 PACIFIC HWY
 SAN DIEGO, CA 92110**

**HIST CORTESE S102436324
 LUST N/A**

CORTESE:

Region: CORTESE
 Facility County Code: 37
 Reg By: LTNKA
 Reg Id: 9UT986

LUST REG 9:

Region: 9
 Status: Case Closed
 Case Number: 9UT986
 Local Case: H12810-001
 Substance: Gasoline
 Qty Leaked: Not reported
 Abate Method: Excavate and Dispose - remove contaminated soil and dispose in approved site
 Local Agency: San Diego
 How Found: Tank Closure
 How Stopped: Close Tank
 Source: Unknown
 Cause: Unknown
 Lead Agency: Local Agency
 Case Type: Other ground water affected
 Date Found: 05/26/1988
 Date Stopped: 05/26/1988
 Confirm Date: 06/15/1988
 Submit Workplan: Not reported
 Prelim Assess: 07/26/1988
 Desc Pollution: Not reported
 Remed Plan: 12/27/1989
 Remed Action: Not reported
 Began Monitor: Not reported
 Release Date: 07/26/1988
 Enforce Date: 7/26/88
 Closed Date: 5/11/92
 Enforce Type: SEL
 Pilot Program: LOP
 Basin Number: 908.21
 GW Depth: 7.5
 Beneficial Use: No Beneficial groundwater use

MAP FINDINGS

Map ID
 Direction
 Distance
 Distance (ft.)Site

EDR ID Number
 EPA ID Number

Database(s)

SAN DIEGO TRUST AND SAVINGS (Continued)

S102436324

NPDES Number: Not reported
 Priority: Low priority. Priority ranking can change over time.
 File Disp: File discarded, case closed
 Interim Remedial Actions: Yes
 Cleanup and Abatement order Number: Not reported
 Waste Discharge Requirement Number: Not reported

65

**SAN DIEGO TRUST & SAVINGS
 4606 PACIFIC HY
 SAN DIEGO, CA 92110**

**LUST
 SAN DIEGO CO. SAM**

**S105694260
 N/A**

LUST:

Region: STATE
 Global Id: T0607303220
 Latitude: 32.755398
 Longitude: -117.2013194
 Case Type: LUST Cleanup Site
 Status: Completed - Case Closed
 Status Date: 1992-05-28 00:00:00
 Lead Agency: SAN DIEGO COUNTY LOP
 Case Worker: JS
 Local Agency: Not reported
 RB Case Number: 9UT986
 LOC Case Number: H12810-001
 File Location: Local Agency
 Potential Media Affect: Soil
 Potential Contaminants of Concern: Gasoline
 Site History: Not reported

Click here to access the California GeoTracker records for this facility:

SAN DIEGO CO. SAM:

Case Number: H12810-001
 Agency: DEH Site Assessment & Mitigation
Funding: LOP - Federal Fund
 FType: Soils Only
 FStatus: 9
 Date: 5/28/1992
 Date Began: 6/15/1988

66

**DPR PARK SERVICES-OLD TOWN SAN DIEGO SHP
 BLDG 10 4005 TAYLOR ST
 SAN DIEGO, CA 92110**

HAZNET

**S103678291
 N/A**

HAZNET:

Gepaid: CAD981457708
 Contact: CALIF DEPT OF PARKS AND REC
 Telephone: 9166539962
 Facility Addr2: Not reported
 Mailing Name: Not reported
 Mailing Address: PO BOX 942896
 Mailing City,St,Zip: SACRAMENTO, CA 942960001
 Gen County: San Diego
 TSD EPA ID: AZC950823111
 TSD County: 99
 Waste Category: Asbestos-containing waste

MAP FINDINGS

Map ID
 Direction
 Distance
 Distance (ft.)Site

EDR ID Number
 EPA ID Number

Database(s)

DPR PARK SERVICES-OLD TOWN SAN DIEGO SHP (Continued)

S103678291

Disposal Method: Disposal, Land Fill
 Tons: 1.9384
 Facility County: San Diego

Gepaid: CAD981457708
 Contact: CALIF DEPT OF PARKS AND REC
 Telephone: 9166539962
 Facility Addr2: Not reported
 Mailing Name: Not reported
 Mailing Address: PO BOX 942896
 Mailing City,St,Zip: SACRAMENTO, CA 942960001
 Gen County: San Diego
 TSD EPA ID: AZD049318009
 TSD County: 99
 Waste Category: Asbestos-containing waste
 Disposal Method: Transfer Station
 Tons: .0050
 Facility County: San Diego

Gepaid: CAD981457708
 Contact: HAZMAT COORDINATOR
 Telephone: 9166534272
 Facility Addr2: Not reported
 Mailing Name: Not reported
 Mailing Address: PO BOX 942896
 Mailing City,St,Zip: SACRAMENTO, CA 942960001
 Gen County: San Diego
 TSD EPA ID: Not reported
 TSD County: Orange
 Waste Category: Hydrocarbon solvents (benzene, hexane, Stoddard, etc.)
 Disposal Method: Transfer Station
 Tons: 0.04
 Facility County: Not reported

66

**PARKS AND RECREATION - BUILDIN
 4005 TAYLOR ST
 SAN DIEGO, CA 92110**

**HIST UST U001572854
 N/A**

HIST UST:
 Region: STATE
 Facility ID: 00000061679
 Facility Type: Other
 Other Type: REPAIR SHOP
 Total Tanks: 0002
 Contact Name: J.W. COLLINS
 Telephone: 6192376766
 Owner Name: DEPARTMENT OF PARKS AND RECREA
 Owner Address: 3990 OLD TOWN AVENUE, SUITE 30
 Owner City,St,Zip: SAN DIEGO, CA 92110

Tank Num: 001
 Container Num: 1
 Year Installed: Not reported
 Tank Capacity: 00000000
 Tank Used for: PRODUCT
 Type of Fuel: 06
 Tank Construction: Not reported
 Leak Detection: None

MAP FINDINGS

Map ID
 Direction
 Distance
 Distance (ft.)Site

EDR ID Number
 EPA ID Number

Database(s)

PARKS AND RECREATION - BUILDIN (Continued)

U001572854

Tank Num: 002
 Container Num: 2
 Year Installed: Not reported
 Tank Capacity: 00000000
 Tank Used for: PRODUCT
 Type of Fuel: 06
 Tank Construction: Not reported
 Leak Detection: None

66

**OLD TOWN STATE PARK
 4005 TAYLOR ST
 SAN DIEGO, CA 92110**

**HIST CORTESE
 LUST
 HAZNET
 SAN DIEGO CO. SAM**

**S102434647
 N/A**

CORTESE:

Region: CORTESE
 Facility County Code: 37
 Reg By: LTNKA
 Reg Id: 9UT806

LUST:

Region: STATE
 Global Id: T0607303057
 Latitude: 32.7556553
 Longitude: -117.1998297
 Case Type: LUST Cleanup Site
 Status: Completed - Case Closed
 Status Date: 1988-07-18 00:00:00
 Lead Agency: SAN DIEGO COUNTY LOP
 Case Worker: DF
 Local Agency: Not reported
 RB Case Number: 9UT806
 LOC Case Number: H21170-001
 File Location: Local Agency
 Potential Media Affect: Soil
 Potential Contaminants of Concern: Gasoline
 Site History: Not reported

Click here to access the California GeoTracker records for this facility:

LUST REG 9:

Region: 9
 Status: Case Closed
 Case Number: 9UT806
 Local Case: H21170-001
 Substance: Gasoline
 Qty Leaked: 0
 Abate Method: Not reported
 Local Agency: San Diego
 How Found: Tank Closure
 How Stopped: Remove Contents
 Source: Tank
 Cause: Corrosion
 Lead Agency: Local Agency
 Case Type: Other ground water affected
 Date Found: 08/28/1987
 Date Stopped: 08/28/1987

MAP FINDINGS

Map ID
 Direction
 Distance
 Distance (ft.)Site

EDR ID Number
 EPA ID Number

Database(s)

OLD TOWN STATE PARK (Continued)

S102434647

Confirm Date: 08/28/1987
 Submit Workplan: Not reported
 Prelim Assess: 10/06/1987
 Desc Pollution: Not reported
 Remed Plan: / /
 Remed Action: 2/18/88
 Began Monitor: Not reported
 Release Date: 10/02/1987
 Enforce Date: Not reported
 Closed Date: 5/10/89
 Enforce Type: Not reported
 Pilot Program: LOP
 Basin Number: 907.11
 GW Depth: 9'
 Beneficial Use: NBNB/E
 NPDES Number: Not reported
 Priority: Low priority. Priority ranking can change over time.
 File Dispn: File discarded, case closed
 Interim Remedial Actions: Yes
 Cleanup and Abatement order Number: Not reported
 Waste Discharge Requirement Number: Not reported

HAZNET:

Gepaid: CAC002247633
 Contact: THE PEOPLE OF CALIFORNIA
 Telephone: 6192930381
 Facility Addr2: Not reported
 Mailing Name: Not reported
 Mailing Address: 9609 WAPLES STE 200
 Mailing City,St,Zip: SAN DIEGO, CA 921210000
 Gen County: San Diego
 TSD EPA ID: AZR000035915
 TSD County: 99
 Waste Category: Waste oil and mixed oil
 Disposal Method: Recycler
 Tons: .2293
 Facility County: San Diego

Gepaid: CAC002247633
 Contact: THE PEOPLE OF CALIFORNIA
 Telephone: 6192930381
 Facility Addr2: Not reported
 Mailing Name: Not reported
 Mailing Address: 9609 WAPLES STE 200
 Mailing City,St,Zip: SAN DIEGO, CA 921210000
 Gen County: San Diego
 TSD EPA ID: AZR000035915
 TSD County: 99
 Waste Category: Off-specification, aged, or surplus organics
 Disposal Method: Recycler
 Tons: .9173
 Facility County: San Diego

Gepaid: CAC002247633
 Contact: THE PEOPLE OF CALIFORNIA
 Telephone: 6192930381
 Facility Addr2: Not reported

MAP FINDINGS

Map ID
 Direction
 Distance
 Distance (ft.)Site

EDR ID Number
 EPA ID Number

Database(s)

OLD TOWN STATE PARK (Continued)

S102434647

Mailing Name: Not reported
 Mailing Address: 9609 WAPLES STE 200
 Mailing City,St,Zip: SAN DIEGO, CA 921210000
 Gen County: San Diego
 TSD EPA ID: AZR000035915
 TSD County: 99
 Waste Category: Other organic solids
 Disposal Method: Not reported
 Tons: .0000
 Facility County: San Diego

Gepaid: CAC002278313
 Contact: THE PEOPLE OF CALIFORNIA
 Telephone: 6192930381
 Facility Addr2: Not reported
 Mailing Name: Not reported
 Mailing Address: 9609 WAPLES STE 200
 Mailing City,St,Zip: SAN DIEGO, CA 921210000
 Gen County: San Diego
 TSD EPA ID: AZR000035915
 TSD County: 99
 Waste Category: Adhesives
 Disposal Method: Recycler
 Tons: .4000
 Facility County: San Diego

SAN DIEGO CO. SAM:

Case Number: H21170-001
 Agency: DEH Site Assessment & Mitigation
Funding: LOP - Federal Fund
 FType: Soils Only
 FStatus: 9
 Date: 7/18/1988
 Date Began: 8/28/1987

66

BAHANNO POTTERY VILLAGE
4009 TAYLOR ST
SAN DIEGO, CA 92110

SWEEPS UST S104750020
San Diego Co. HMMD N/A

SWEEPS UST:

Status: Not reported
 Comp Number: 22790
 Number: Not reported
 Board Of Equalization: Not reported
 Ref Date: Not reported
 Act Date: Not reported
 Created Date: Not reported
 Tank Status: Not reported
 Owner Tank Id: Not reported
 Swrcb Tank Id: 37-000-022790-000001
 Actv Date: Not reported
 Capacity: 1000
 Tank Use: M.V. FUEL
 Stg: PRODUCT
 Content: REG UNLEADED
 Number Of Tanks: 1

MAP FINDINGS

Map ID
 Direction
 Distance
 Distance (ft.)Site

EDR ID Number
 EPA ID Number

Database(s)

BAHANNO POTTERY VILLAGE (Continued)

S104750020

San Diego Co. HMMD:

Facility ID:	122790
Inactive Indicator:	Active
Business Code:	6HK03
SIC:	Not reported
Permit Expiration:	Not reported
Owner:	POLLY & FAY LIEW
2nd Name:	Not reported
Mailing Address:	P O BOX 711089
Mailing City,St,Zip:	SANTEE, CA 92072
Map Code/Business Plan on File:	Not reported
Corporate Code:	Not reported
Fire Dept District:	Not reported
Census Tract Number:	65.00
EPA ID:	Not reported
Gas Station:	Not reported
Inspection Date:	Not reported
Reinspection Date:	Not reported
Inspector Name:	Not reported
Violation Notice Issued:	Not reported
Facility Contact:	B K ENTERPRISES
Delinquent Flag:	Not Delinquent
Last Update:	08/30/10
Last Delinquent Letter:	Not reported
Delinquent Comment:	Not reported
Last Letter Type:	Not reported
Property Owner:	STATE OF CALIFORNIA
Property Address:	Not reported
Property City,St,Zip:	00000
Tank Owner:	Not reported
Tank Address:	Not reported
Tank City,St,Zip:	Not reported
Business Plan Acceptance Date:	Not reported
Reinspection Date Y2K Compatible:	Not reported
Facility Phone:	619-449-9222

HMMD DISCLOSURE INVENTORY:

Item Number:	Not reported
Chemical Name:	Not reported
Case Number:	Not reported
Quantity Stored At One Time:	Not reported
Quantity Stored at One Time:	Not reported
Annual Quantity String:	Not reported
Annual Quantity String:	Not reported
Measurement Units:	Not reported
Carcinogen:	No
1st Hazard Category:	Not reported
2nd Hazard Category:	Not reported

HMMD UNDERGROUND TANKS:

Tank Number:	T001
Tank ID Number:	AT2049
Waste or Product:	1000
Tank Contents:	Not reported

HMMD VIOLATIONS:

MAP FINDINGS

Map ID
 Direction
 Distance
 Distance (ft.)Site

EDR ID Number
 EPA ID Number

Database(s)

BAHANNO POTTERY VILLAGE (Continued)

S104750020

Inspection Date: Not reported
 Waste Code: Not reported
 Occurrences: Not reported
 Item Number: Not reported

HMMD WASTE STREAMS:

Inspection Date: Not reported
 Waste Item #: Not reported
 Waste Code: Not reported
 Waste Name: Not reported
 Qnty at Inspection: Not reported
 Quantity String: Not reported
 Annual Qty: Not reported
 Annual Qty String: Not reported
 Measurement Unit: Not reported
 Treatment Method: Not reported
 Storage Method: Not reported
 Haz Waste Hauler: Not reported
 Waste Desc: Not reported
 Carcinogen: No

67

**BAY CITY ELECTRIC WORKS INC
 3375 HANCOCK ST
 SAN DIEGO, CA 92110**

**San Diego Co. HMMD
 HAZNET**

**S103653844
 N/A**

San Diego Co. HMMD:

Facility ID: 212244
 Inactive Indicator: Active
 Business Code: 6HK26
 SIC: Not reported
 Permit Expiration: Not reported
 Owner: CUONG VAN PHAM
 2nd Name: Not reported
 Mailing Address: 3375 HANCOCK ST
 Mailing City,St,Zip: San Diego, CA 92110
 Map Code/Business Plan on File: Not reported
 Corporate Code: Not reported
 Fire Dept District: Not reported
 Census Tract Number: 65.00
 EPA ID: Not reported
 Gas Station: Not reported
 Inspection Date: 06/25/10
 Reinspection Date: Not reported
 Inspector Name: SINGMANS
 Violation Notice Issued: Not reported
 Facility Contact: KAI SITTAPHONE
 Delinquent Flag: Not Delinquent
 Last Update: 08/30/10
 Last Delinquent Letter: Not reported
 Delinquent Comment: Not reported
 Last Letter Type: Not reported
 Property Owner: ROACH PAMELA&GOODE SHIRLEY&NOR
 Property Address: P O BOX 1116
 Property City,St,Zip: MORGAN, UT 84050
 Tank Owner: Not reported
 Tank Address: Not reported

MAP FINDINGS

Map ID
 Direction
 Distance
 Distance (ft.)Site

EDR ID Number

Database(s) EPA ID Number

BAY CITY ELECTRIC WORKS INC (Continued)

S103653844

Tank City,St,Zip: Not reported
 Business Plan Acceptance Date: Not reported
 Reinspection Date Y2K Compatible: 12/25/11
 Facility Phone: 619-543-9888

HMMD DISCLOSURE INVENTORY:

Item Number: OIL
 Chemical Name: OILS, LUBRICATING MOTOR OIL, TRANSMISSION FLUID
 Case Number: Not reported
 Quantity Stored At One Time: Not reported
 Quantity Stored at One Time: Not reported
 Annual Quantity String: Not reported
 Annual Quantity String: Not reported
 Measurement Units: Not reported
 Carcinogen: No
 1st Hazard Category: Not reported
 2nd Hazard Category: Not reported

HMMD UNDERGROUND TANKS:

Tank Number: Not reported
 Tank ID Number: Not reported
 Waste or Product: Not reported
 Tank Contents: Not reported

HMMD VIOLATIONS:

Inspection Date: 06/25/10
 Waste Code: Not reported
 Occurrences: Not reported
 Item Number: 5562

Inspection Date: 06/25/10
 Waste Code: Not reported
 Occurrences: Not reported
 Item Number: 5563

Inspection Date: 06/25/10
 Waste Code: Not reported
 Occurrences: Not reported
 Item Number: 5564

Inspection Date: 06/25/10
 Waste Code: Not reported
 Occurrences: Not reported
 Item Number: 5565

Inspection Date: 06/25/10
 Waste Code: Not reported
 Occurrences: Not reported
 Item Number: 5566

Inspection Date: 06/25/10
 Waste Code: Not reported
 Occurrences: Not reported
 Item Number: 5567

Inspection Date: 06/25/10
 Waste Code: Not reported

MAP FINDINGS

Map ID
 Direction
 Distance
 Distance (ft.)Site

EDR ID Number

Database(s) EPA ID Number

BAY CITY ELECTRIC WORKS INC (Continued)

S103653844

Occurrences: Not reported
 Item Number: 5568

Inspection Date: 06/25/10
 Waste Code: Not reported
 Occurrences: Not reported
 Item Number: 5569

Inspection Date: 06/25/10
 Waste Code: Not reported
 Occurrences: Not reported
 Item Number: 5570

HMMD WASTE STREAMS:

Inspection Date: 06/25/10
 Waste Item #: 221
 Waste Code: 221
 Waste Name: WASTE OIL & MIXED OI
 Qnty at Inspection: 500
 Quantity String: 500
 Annual Qty: 1000
 Annual Qty String: 1000
 Measurement Unit: GAL
 Treatment Method: 001 RECYCLE
 Storage Method: ABVG TNK
 Haz Waste Hauler: 0015 ASBURY ENVIRONMENTAL
 Waste Desc: USED OIL
 Carcinogen: No

Inspection Date: 06/25/10
 Waste Item #: 342
 Waste Code: 342
 Waste Name: ORGANIC LIQUIDS W/ME
 Qnty at Inspection: 110
 Quantity String: 110
 Annual Qty: 110
 Annual Qty String: 110
 Measurement Unit: GAL
 Treatment Method: 001 RECYCLE
 Storage Method: PLASTIC DRUM
 Haz Waste Hauler: 4611 ENV. AUTOMOTIVE PROD
 Waste Desc: ANTIFREEZE
 Carcinogen: No

Inspection Date: 06/25/10
 Waste Item #: 444
 Waste Code: 444
 Waste Name: USED BATTERIES
 Qnty at Inspection: 100
 Quantity String: 100
 Annual Qty: 300
 Annual Qty String: 300
 Measurement Unit: LBS
 Treatment Method: 444 BATTERIES RECYCL
 Storage Method: BOX
 Haz Waste Hauler: 9997 UNREGISTERED HAZ WST
 Waste Desc: USED LEAD ACID BATTERIES

MAP FINDINGS

Map ID
 Direction
 Distance
 Distance (ft.)Site

EDR ID Number
 EPA ID Number

Database(s)

BAY CITY ELECTRIC WORKS INC (Continued)

S103653844

Carcinogen: No
 Inspection Date: 06/25/10
 Waste Item #: 888
 Waste Code: 888
 Waste Name: USED OIL FILTERS
 Qnty at Inspection: Not reported
 Quantity String: Not reported
 Annual Qty: 450
 Annual Qty String: 450
 Measurement Unit: LBS
 Treatment Method: 888 FILTERS/METAL RE
 Storage Method: METAL DRUM
 Haz Waste Hauler: 9998 UNKNOWN HAZ WST HAUL
 Waste Desc: VORTEX
 Carcinogen: No

Facility ID: 100387
 Inactive Indicator: Active
 Business Code: 6HK35
 SIC: Not reported
 Permit Expiration: Not reported
 Owner: THOMAS CLAYCOMB
 2nd Name: Not reported
 Mailing Address: 3375 HANCOCK ST
 Mailing City,St,Zip: SAN DIEGO, CA 92110
 Map Code/Business Plan on File: Not reported
 Corporate Code: Not reported
 Fire Dept District: Not reported
 Census Tract Number: 65.00
 EPA ID: CAL000048692
 Gas Station: Not reported
 Inspection Date: 04/17/00
 Reinspection Date: Not reported
 Inspector Name: LEGACY
 Violation Notice Issued: Not reported
 Facility Contact: SAL MARTORANA
 Delinquent Flag: Not Delinquent
 Last Update: 08/30/10
 Last Delinquent Letter: Not reported
 Delinquent Comment: Not reported
 Last Letter Type: Not reported
 Property Owner: ROACH PAMELA&GOODE SHIRLEY&NOR
 Property Address: P O BOX 1116
 Property City,St,Zip: MORGAN, UT 84050
 Tank Owner: Not reported
 Tank Address: Not reported
 Tank City,St,Zip: Not reported
 Business Plan Acceptance Date: Not reported
 Reinspection Date Y2K Compatible: Not reported
 Facility Phone: 619-298-6193

HMMD DISCLOSURE INVENTORY:

Item Number: Not reported
 Chemical Name: Not reported
 Case Number: Not reported
 Quantity Stored At One Time: Not reported

MAP FINDINGS

Map ID
 Direction
 Distance
 Distance (ft.)Site

EDR ID Number
 EPA ID Number

Database(s)

BAY CITY ELECTRIC WORKS INC (Continued)

S103653844

Quantity Stored at One Time: Not reported
 Annual Quantity String: Not reported
 Annual Quantity String: Not reported
 Measurement Units: Not reported
 Carcinogen: No
 1st Hazard Category: Not reported
 2nd Hazard Category: Not reported

HMMD UNDERGROUND TANKS:

Tank Number: Not reported
 Tank ID Number: Not reported
 Waste or Product: Not reported
 Tank Contents: Not reported

HMMD VIOLATIONS:

Inspection Date: Not reported
 Waste Code: Not reported
 Occurrences: Not reported
 Item Number: Not reported

HMMD WASTE STREAMS:

Inspection Date: Not reported
 Waste Item #: Not reported
 Waste Code: Not reported
 Waste Name: Not reported
 Qty at Inspection: Not reported
 Quantity String: Not reported
 Annual Qty: Not reported
 Annual Qty String: Not reported
 Measurement Unit: Not reported
 Treatment Method: Not reported
 Storage Method: Not reported
 Haz Waste Hauler: Not reported
 Waste Desc: Not reported
 Carcinogen: No

Facility ID: 206667
 Inactive Indicator: Active
 Business Code: 6HK26
 SIC: Not reported
 Permit Expiration: Not reported
 Owner: CALVIN NGUYEN
 2nd Name: Not reported
 Mailing Address: 3375 HANCOCK ST
 Mailing City,St,Zip: San Diego, CA 92110
 Map Code/Business Plan on File: Not reported
 Corporate Code: Not reported
 Fire Dept District: Not reported
 Census Tract Number: 65.00
 EPA ID: CAL000316405
 Gas Station: Not reported
 Inspection Date: 04/02/10
 Reinspection Date: Not reported
 Inspector Name: SINGMANS
 Violation Notice Issued: Not reported

MAP FINDINGS

Map ID
 Direction
 Distance
 Distance (ft.)Site

EDR ID Number
 EPA ID Number

Database(s)

BAY CITY ELECTRIC WORKS INC (Continued)

S103653844

Facility Contact: HOA TRAN
 Delinquent Flag: Not Delinquent
 Last Update: 08/30/10
 Last Delinquent Letter: Not reported
 Delinquent Comment: Not reported
 Last Letter Type: Not reported
 Property Owner: ROACH PAMELA&GOODE SHIRLEY&NOR
 Property Address: P O BOX 1116
 Property City,St,Zip: MORGAN, UT 84050
 Tank Owner: Not reported
 Tank Address: Not reported
 Tank City,St,Zip: Not reported
 Business Plan Acceptance Date: Not reported
 Reinspection Date Y2K Compatible: Not reported
 Facility Phone: 619-543-9888

HMMD DISCLOSURE INVENTORY:

Item Number: Not reported
 Chemical Name: Not reported
 Case Number: Not reported
 Quantity Stored At One Time: Not reported
 Quantity Stored at One Time: Not reported
 Annual Quantity String: Not reported
 Annual Quantity String: Not reported
 Measurement Units: Not reported
 Carcinogen: No
 1st Hazard Category: Not reported
 2nd Hazard Category: Not reported

HMMD UNDERGROUND TANKS:

Tank Number: Not reported
 Tank ID Number: Not reported
 Waste or Product: Not reported
 Tank Contents: Not reported

HMMD VIOLATIONS:

Inspection Date: 02/25/08
 Waste Code: Not reported
 Occurrences: Not reported
 Item Number: 8650

Inspection Date: 02/25/08
 Waste Code: Not reported
 Occurrences: Not reported
 Item Number: 8651

Inspection Date: 02/25/08
 Waste Code: Not reported
 Occurrences: Not reported
 Item Number: 8652

Inspection Date: 02/25/08
 Waste Code: Not reported
 Occurrences: Not reported
 Item Number: 8653

Inspection Date: 02/25/08

MAP FINDINGS

Map ID
 Direction
 Distance
 Distance (ft.)Site

EDR ID Number

Database(s) EPA ID Number

BAY CITY ELECTRIC WORKS INC (Continued)

S103653844

Waste Code: Not reported
 Occurrences: Not reported
 Item Number: 8654

Inspection Date: 02/25/08
 Waste Code: Not reported
 Occurrences: Not reported
 Item Number: 8655

Inspection Date: 02/25/08
 Waste Code: Not reported
 Occurrences: Not reported
 Item Number: 8656

Inspection Date: 04/02/10
 Waste Code: Not reported
 Occurrences: Not reported
 Item Number: 4025

Inspection Date: 04/02/10
 Waste Code: Not reported
 Occurrences: Not reported
 Item Number: 4026

Inspection Date: 04/02/10
 Waste Code: Not reported
 Occurrences: Not reported
 Item Number: 4027

Inspection Date: 04/02/10
 Waste Code: Not reported
 Occurrences: Not reported
 Item Number: 4028

Inspection Date: 04/02/10
 Waste Code: Not reported
 Occurrences: Not reported
 Item Number: 4029

Inspection Date: 04/02/10
 Waste Code: Not reported
 Occurrences: Not reported
 Item Number: 4030

HMMD WASTE STREAMS:

Inspection Date: Not reported
 Waste Item #: Not reported
 Waste Code: Not reported
 Waste Name: Not reported
 Qnty at Inspection: Not reported
 Quantity String: Not reported
 Annual Qty: Not reported
 Annual Qty String: Not reported
 Measurement Unit: Not reported
 Treatment Method: Not reported
 Storage Method: Not reported
 Haz Waste Hauler: Not reported

MAP FINDINGS

Map ID
 Direction
 Distance
 Distance (ft.)Site

EDR ID Number

Database(s) EPA ID Number

BAY CITY ELECTRIC WORKS INC (Continued)

S103653844

Waste Desc: Not reported
 Carcinogen: No

HAZNET:

Gepaid: CAL000048692
 Contact: CLAYCOMB TOM
 Telephone: 6192986193
 Facility Addr2: Not reported
 Mailing Name: Not reported
 Mailing Address: 3375 HANCOCK ST
 Mailing City,St,Zip: SAN DIEGO, CA 921104302
 Gen County: San Diego
 TSD EPA ID: CAD008252405
 TSD County: Los Angeles
 Waste Category: Off-specification, aged, or surplus organics
 Disposal Method: Recycler
 Tons: .1251
 Facility County: San Diego

Gepaid: CAL000048692
 Contact: CLAYCOMB TOM
 Telephone: 6192986193
 Facility Addr2: Not reported
 Mailing Name: Not reported
 Mailing Address: 3375 HANCOCK ST
 Mailing City,St,Zip: SAN DIEGO, CA 921104302
 Gen County: San Diego
 TSD EPA ID: CAT080013352
 TSD County: Los Angeles
 Waste Category: Off-specification, aged, or surplus organics
 Disposal Method: Not reported
 Tons: .1251
 Facility County: San Diego

Gepaid: CAL000048692
 Contact: CLAYCOMB TOM
 Telephone: 6192986193
 Facility Addr2: Not reported
 Mailing Name: Not reported
 Mailing Address: 3375 HANCOCK ST
 Mailing City,St,Zip: SAN DIEGO, CA 921104302
 Gen County: San Diego
 TSD EPA ID: CAT080013352
 TSD County: Los Angeles
 Waste Category: Aqueous solution with less than 10% total organic residues
 Disposal Method: Recycler
 Tons: 1.1342
 Facility County: San Diego

Gepaid: CAL000048692
 Contact: CLAYCOMB TOM
 Telephone: 6192986193
 Facility Addr2: Not reported
 Mailing Name: Not reported
 Mailing Address: 3375 HANCOCK ST
 Mailing City,St,Zip: SAN DIEGO, CA 921104302

MAP FINDINGS

Map ID
 Direction
 Distance
 Distance (ft.)Site

EDR ID Number

Database(s) EPA ID Number

BAY CITY ELECTRIC WORKS INC (Continued)

S103653844

Gen County: San Diego
 TSD EPA ID: CAT080013352
 TSD County: Los Angeles
 Waste Category: Aqueous solution with less than 10% total organic residues
 Disposal Method: Transfer Station
 Tons: .7089
 Facility County: San Diego

Gepaid: CAL000048692
 Contact: CLAYCOMB TOM
 Telephone: 6192986193
 Facility Addr2: Not reported
 Mailing Name: Not reported
 Mailing Address: 3375 HANCOCK ST
 Mailing City,St,Zip: SAN DIEGO, CA 921104302
 Gen County: San Diego
 TSD EPA ID: CAT080033681
 TSD County: Los Angeles
 Waste Category: Latex waste
 Disposal Method: Disposal, Land Fill
 Tons: .1876
 Facility County: San Diego

[Click this hyperlink](#) while viewing on your computer to access 25 additional CA_HAZNET: record(s) in the EDR Site Report.

68

**NIELSON COAST CO.
 3127 JEFFERSON ST
 SAN DIEGO, CA 29138**

**HIST UST U001560131
 N/A**

HIST UST:
 Region: STATE
 Facility ID: 00000068288
 Facility Type: Other
 Other Type: CONST.
 Total Tanks: 0002
 Contact Name: CECIL A MARTINEZ SR.
 Telephone: 0000000000
 Owner Name: NIELSEN COAST CO.
 Owner Address: 3127 JEFFERSON ST.
 Owner City,St,Zip: SAN DIEGO, CA 92138

Tank Num: 001
 Container Num: 1
 Year Installed: 1981
 Tank Capacity: 00006000
 Tank Used for: WASTE
 Type of Fuel: 4
 Tank Construction: Unkown inches
 Leak Detection: None

Tank Num: 002
 Container Num: 2
 Year Installed: 1981
 Tank Capacity: 00008000
 Tank Used for: PRODUCT
 Type of Fuel: UNLEADED
 Tank Construction: Not reported

MAP FINDINGS

Map ID			EDR ID Number
Direction			
Distance			
Distance (ft.)Site		Database(s)	EPA ID Number

NIELSON COAST CO. (Continued)

U001560131

Leak Detection: None

68

**NIELSON CONSTRUCTION CO
3127 JEFFERSON
SAN DIEGO, CA 92110**

**RCRA-SQG 1000857440
FINDS CAD983668740
HIST CORTESE
LUST
SWEEPS UST
San Diego Co. HMMD
HAZNET
SAN DIEGO CO. SAM**

RCRA-SQG:

Date form received by agency: 05/21/1993
 Facility name: NIELSON CONSTRUCTION CO
 Facility address: 3127 JEFFERSON
 SAN DIEGO, CA 92110
 EPA ID: CAD983668740
 Mailing address: PO BOX 80367
 SAN DIEGO, CA 91238
 Contact: CECIL MARTINEZ
 Contact address: 3127 JEFFERSON
 SAN DIEGO, CA 92110
 Contact country: US
 Contact telephone: (619) 291-5485
 Contact email: Not reported
 EPA Region: 09
 Classification: Small Small Quantity Generator
 Description: Handler: generates more than 100 and less than 1000 kg of hazardous waste during any calendar month and accumulates less than 6000 kg of hazardous waste at any time; or generates 100 kg or less of hazardous waste during any calendar month, and accumulates more than 1000 kg of hazardous waste at any time

Owner/Operator Summary:

Owner/operator name: NIELSON CONSTRUCTION CO
 Owner/operator address: PO BOX 80367
 SAN DIEGO, CA 92138
 Owner/operator country: Not reported
 Owner/operator telephone: (619) 291-6330
 Legal status: Private
 Owner/Operator Type: Owner
 Owner/Op start date: Not reported
 Owner/Op end date: Not reported

Handler Activities Summary:

U.S. importer of hazardous waste: No
 Mixed waste (haz. and radioactive): Unknown
 Recycler of hazardous waste: No
 Transporter of hazardous waste: No
 Treater, storer or disposer of HW: No
 Underground injection activity: No
 On-site burner exemption: No
 Furnace exemption: No
 Used oil fuel burner: No
 Used oil processor: No
 User oil refiner: No
 Used oil fuel marketer to burner: No

MAP FINDINGS

Map ID
 Direction
 Distance
 Distance (ft.)Site

EDR ID Number
 EPA ID Number

Database(s)

NIELSON CONSTRUCTION CO (Continued)

1000857440

Used oil Specification marketer: No
 Used oil transfer facility: No
 Used oil transporter: No
 Off-site waste receiver: Verified to be non-commercial

Violation Status: No violations found

FINDS:

Registry ID: 110002899506

Environmental Interest/Information System

RCRAInfo is a national information system that supports the Resource Conservation and Recovery Act (RCRA) program through the tracking of events and activities related to facilities that generate, transport, and treat, store, or dispose of hazardous waste. RCRAInfo allows RCRA program staff to track the notification, permit, compliance, and corrective action activities required under RCRA.

CORTESE:

Region: CORTESE
 Facility County Code: 37
 Reg By: LTNKA
 Reg Id: 9UT2322

LUST:

Region: STATE
 Global Id: T0607301092
 Latitude: 32.7553779
 Longitude: -117.2032625
 Case Type: LUST Cleanup Site
 Status: Completed - Case Closed
 Status Date: 1993-02-18 00:00:00
 Lead Agency: SAN DIEGO COUNTY LOP
 Case Worker: FA
 Local Agency: Not reported
 RB Case Number: 9UT2322
 LOC Case Number: H06038-001
 File Location: Local Agency
 Potential Media Affect: Not reported
 Potential Contaminants of Concern: Not reported
 Site History: Not reported

[Click here to access the California GeoTracker records for this facility:](#)

LUST REG 9:

Region: 9
 Status: Case Closed
 Case Number: 9UT2322
 Local Case: H06038-001
 Substance: Gasoline
 Qty Leaked: Not reported
 Abate Method: Excavate and Dispose - remove contaminated soil and dispose in approved site
 Local Agency: San Diego

MAP FINDINGS

Map ID
 Direction
 Distance
 Distance (ft.)Site

EDR ID Number

Database(s) EPA ID Number

NIELSON CONSTRUCTION CO (Continued)

1000857440

How Found: Tank Closure
 How Stopped: Close Tank
 Source: Unknown
 Cause: Unknown
 Lead Agency: Local Agency
 Case Type: Soil only
 Date Found: 12/01/1992
 Date Stopped: 12/01/1992
 Confirm Date: 12/01/1992
 Submit Workplan: Not reported
 Prelim Assess: 12/09/1992
 Desc Pollution: Not reported
 Remed Plan: / /
 Remed Action: 12/12/92
 Began Monitor: Not reported
 Release Date: 12/01/1992
 Enforce Date: Not reported
 Closed Date: 2/5/93
 Enforce Type: Not reported
 Pilot Program: LOP
 Basin Number: 908.21
 GW Depth: 10.5
 Beneficial Use: Not reported
 NPDES Number: Not reported
 Priority: Low priority. Priority ranking can change over time.
 File Dispn: File discarded, case closed
 Interim Remedial Actions: Yes
 Cleanup and Abatement order Number: Not reported
 Waste Discharge Requirement Number: Not reported

SWEEPS UST:

Status: A
 Comp Number: 6038
 Number: 9
 Board Of Equalization: 44-022324
 Ref Date: Not reported
 Act Date: 06-26-92
 Created Date: 02-29-88
 Tank Status: A
 Owner Tank Id: Not reported
 Swrcb Tank Id: 37-000-006038-000001
 Actv Date: Not reported
 Capacity: 8000
 Tank Use: M.V. FUEL
 Stg: P
 Content: REG UNLEADED
 Number Of Tanks: 2

Status: A
 Comp Number: 6038
 Number: 9
 Board Of Equalization: 44-022324
 Ref Date: Not reported
 Act Date: 06-26-92
 Created Date: 02-29-88
 Tank Status: A
 Owner Tank Id: Not reported

MAP FINDINGS

Map ID
 Direction
 Distance
 Distance (ft.)Site

EDR ID Number
 EPA ID Number

Database(s)

NIELSON CONSTRUCTION CO (Continued)

1000857440

Swrcb Tank Id: 37-000-006038-000002
 Actv Date: Not reported
 Capacity: 5000
 Tank Use: M.V. FUEL
 Stg: P
 Content: OTHER
 Number Of Tanks: Not reported

San Diego Co. HMMD:

Facility ID: 106038
 Inactive Indicator: Active
 Business Code: 6HK70
 SIC: Not reported
 Permit Expiration: Not reported
 Owner: NIELSEN DILLINGHAM BLDRS, INC
 2nd Name: Not reported
 Mailing Address: P O BOX 80367
 Mailing City,St,Zip: SAN DIEGO, CA 92138
 Map Code/Business Plan on File: Not reported
 Corporate Code: Not reported
 Fire Dept District: San Diego
 Census Tract Number: 65.00
 EPA ID: CAL913433282
 Gas Station: Not reported
 Inspection Date: 04/22/03
 Reinspection Date: Not reported
 Inspector Name: PFRIEDMA
 Violation Notice Issued: Not reported
 Facility Contact: MARTIN MORA
 Delinquent Flag: Not Delinquent
 Last Update: 08/30/10
 Last Delinquent Letter: Not reported
 Delinquent Comment: Not reported
 Last Letter Type: Not reported
 Property Owner: URBAN CORPS OF SAN DIEGO
 Property Address: P O BOX 80156
 Property City,St,Zip: SAN DIEGO, CA 92138
 Tank Owner: NIELSEN CONSTRUCTION
 Tank Address: P O BOX 80367
 Tank City,St,Zip: San Diego, CA 92138
 Business Plan Acceptance Date: Not reported
 Reinspection Date Y2K Compatible: Not reported
 Facility Phone: 619-497-1282

HMMD DISCLOSURE INVENTORY:

Item Number: Not reported
 Chemical Name: Not reported
 Case Number: Not reported
 Quantity Stored At One Time: Not reported
 Quantity Stored at One Time: Not reported
 Annual Quantity String: Not reported
 Annual Quantity String: Not reported
 Measurement Units: Not reported
 Carcinogen: No
 1st Hazard Category: Not reported
 2nd Hazard Category: Not reported

MAP FINDINGS

Map ID
 Direction
 Distance
 Distance (ft.)Site

EDR ID Number

Database(s) EPA ID Number

NIELSON CONSTRUCTION CO (Continued)

1000857440

HMMD UNDERGROUND TANKS:

Tank Number: T001
 Tank ID Number: 1
 Waste or Product: 8000
 Tank Contents: Not reported

Tank Number: T002
 Tank ID Number: 2
 Waste or Product: 5000
 Tank Contents: Not reported

Tank Number: T003
 Tank ID Number: AT4887
 Waste or Product: Not reported
 Tank Contents: Not reported

HMMD VIOLATIONS:

Inspection Date: 05/30/00
 Waste Code: Not reported
 Occurrences: Not reported
 Item Number: 1380

Inspection Date: 05/30/00
 Waste Code: Not reported
 Occurrences: Not reported
 Item Number: 1381

Inspection Date: 05/30/00
 Waste Code: Not reported
 Occurrences: Not reported
 Item Number: 1382

Inspection Date: 02/20/02
 Waste Code: Not reported
 Occurrences: Not reported
 Item Number: 0196

Inspection Date: 12/01/98
 Waste Code: Not reported
 Occurrences: Not reported
 Item Number: 5761

Inspection Date: 12/01/98
 Waste Code: Not reported
 Occurrences: Not reported
 Item Number: 5762

Inspection Date: 12/01/98
 Waste Code: Not reported
 Occurrences: Not reported
 Item Number: 5763

Inspection Date: 12/01/98
 Waste Code: Not reported
 Occurrences: Not reported
 Item Number: 5764

MAP FINDINGS

Map ID
 Direction
 Distance
 Distance (ft.)Site

EDR ID Number

Database(s) EPA ID Number

NIELSON CONSTRUCTION CO (Continued)

1000857440

HMMD WASTE STREAMS:

Inspection Date: Not reported
 Waste Item #: Not reported
 Waste Code: Not reported
 Waste Name: Not reported
 Qnty at Inspection: Not reported
 Quantity String: Not reported
 Annual Qty: Not reported
 Annual Qty String: Not reported
 Measurement Unit: Not reported
 Treatment Method: Not reported
 Storage Method: Not reported
 Haz Waste Hauler: Not reported
 Waste Desc: Not reported
 Carcinogen: No

HAZNET:

Gepaid: CAC002563771
 Contact: STEVE SCHRAEDER
 Telephone: 8582706342
 Facility Addr2: Not reported
 Mailing Name: Not reported
 Mailing Address: 3369 MIDWAY DR
 Mailing City,St,Zip: SAN DIEGO, CA 92110
 Gen County: San Diego
 TSD EPA ID: CAT080013352
 TSD County: San Diego
 Waste Category: Waste oil and mixed oil
 Disposal Method: Recycler
 Tons: 0.16
 Facility County: San Diego

Gepaid: CAC002615899
 Contact: SAM SAMUEL
 Telephone: 6192356884
 Facility Addr2: Not reported
 Mailing Name: Not reported
 Mailing Address: 3127 JEFFERSON ST
 Mailing City,St,Zip: SAN DIEGO, CA 921100000
 Gen County: San Diego
 TSD EPA ID: AZC950823111
 TSD County: 99
 Waste Category: Asbestos-containing waste
 Disposal Method: H132
 Tons: 1.2
 Facility County: San Diego

Gepaid: CAL913433282
 Contact: --
 Telephone: --
 Facility Addr2: Not reported
 Mailing Name: Not reported
 Mailing Address: 3127 JEFFERSON ST
 Mailing City,St,Zip: SAN DIEGO, CA 921100000
 Gen County: San Diego

MAP FINDINGS

Map ID
 Direction
 Distance
 Distance (ft.)Site

EDR ID Number

Database(s) EPA ID Number

NIELSON CONSTRUCTION CO (Continued)

1000857440

TSD EPA ID: Not reported
 TSD County: Orange
 Waste Category: Hydrocarbon solvents (benzene, hexane, Stoddard, etc.)
 Disposal Method: Transfer Station
 Tons: 0.04
 Facility County: Not reported

Gepaid: CAL913433282
 Contact: --
 Telephone: --
 Facility Addr2: Not reported
 Mailing Name: Not reported
 Mailing Address: 3127 JEFFERSON ST
 Mailing City,St,Zip: SAN DIEGO, CA 921100000
 Gen County: San Diego
 TSD EPA ID: Not reported
 TSD County: 99
 Waste Category: Not reported
 Disposal Method: Not reported
 Tons: Not reported
 Facility County: Not reported

Gepaid: CAL913433282
 Contact: --
 Telephone: --
 Facility Addr2: Not reported
 Mailing Name: Not reported
 Mailing Address: 3127 JEFFERSON ST
 Mailing City,St,Zip: SAN DIEGO, CA 921100000
 Gen County: San Diego
 TSD EPA ID: Not reported
 TSD County: 99
 Waste Category: Waste oil and mixed oil
 Disposal Method: Transfer Station
 Tons: 0.49
 Facility County: Not reported

[Click this hyperlink](#) while viewing on your computer to access
 6 additional CA_HAZNET: record(s) in the EDR Site Report.

SAN DIEGO CO. SAM:

Case Number: H06038-001
 Agency: DEH Site Assessment & Mitigation
Funding: LOP - Federal Fund
 FType: Soils Only
 FStatus: 9
 Date: 2/18/1993
 Date Began: 11/24/1992

MAP FINDINGS

Map ID			EDR ID Number
Direction			
Distance			
Distance (ft.)Site		Database(s)	EPA ID Number

69	SPEC ETCH 3770 SHERMAN ST SAN DIEGO, CA 92110	RCRA-SQG FINDS San Diego Co. HMMD	1000165768 CAD981168933
-----------	--	--	--

RCRA-SQG:

Date form received by agency: 09/01/1996
Facility name: SPEC ETCH
Facility address: 3770 SHERMAN ST
SAN DIEGO, CA 92110
EPA ID: CAD981168933
Mailing address: SHERMAN ST
SAN DIEGO, CA 92110
Contact: Not reported
Contact address: Not reported
Not reported
Contact country: Not reported
Contact telephone: Not reported
Contact email: Not reported
EPA Region: 09
Classification: Small Small Quantity Generator
Description: Handler: generates more than 100 and less than 1000 kg of hazardous waste during any calendar month and accumulates less than 6000 kg of hazardous waste at any time; or generates 100 kg or less of hazardous waste during any calendar month, and accumulates more than 1000 kg of hazardous waste at any time

Owner/Operator Summary:

Owner/operator name: GARY R MCCORKLE
Owner/operator address: NOT REQUIRED
NOT REQUIRED, ME 99999
Owner/operator country: Not reported
Owner/operator telephone: (415) 555-1212
Legal status: Private
Owner/Operator Type: Owner
Owner/Op start date: Not reported
Owner/Op end date: Not reported

Owner/operator name: NOT REQUIRED
Owner/operator address: NOT REQUIRED
NOT REQUIRED, ME 99999
Owner/operator country: Not reported
Owner/operator telephone: (415) 555-1212
Legal status: Private
Owner/Operator Type: Operator
Owner/Op start date: Not reported
Owner/Op end date: Not reported

Handler Activities Summary:

U.S. importer of hazardous waste: Unknown
Mixed waste (haz. and radioactive): Unknown
Recycler of hazardous waste: No
Transporter of hazardous waste: No
Treater, storer or disposer of HW: No
Underground injection activity: No
On-site burner exemption: Unknown
Furnace exemption: Unknown
Used oil fuel burner: No
Used oil processor: No

MAP FINDINGS

Map ID
 Direction
 Distance
 Distance (ft.)Site

EDR ID Number
 EPA ID Number

Database(s)

SPEC ETCH (Continued)

1000165768

User oil refiner: No
 Used oil fuel marketer to burner: No
 Used oil Specification marketer: No
 Used oil transfer facility: No
 Used oil transporter: No
 Off-site waste receiver: Verified to be non-commercial

Violation Status: No violations found

FINDS:

Registry ID: 110002680876

Environmental Interest/Information System

RCRAInfo is a national information system that supports the Resource Conservation and Recovery Act (RCRA) program through the tracking of events and activities related to facilities that generate, transport, and treat, store, or dispose of hazardous waste. RCRAInfo allows RCRA program staff to track the notification, permit, compliance, and corrective action activities required under RCRA.

San Diego Co. HMD:

Facility ID: 100850
 Inactive Indicator: Active
 Business Code: Not reported
 SIC: Not reported
 Permit Expiration: Not reported
 Owner: CH/N PATTERN SHOP INC
 2nd Name: Not reported
 Mailing Address: 3770 SHERMAN ST
 Mailing City,St,Zip: SAN DIEGO, CA 92110
 Map Code/Business Plan on File: Not reported
 Corporate Code: Not reported
 Fire Dept District: San Diego
 Census Tract Number: 65.00
 EPA ID: CAD981168933
 Gas Station: Not reported
 Inspection Date: 12/21/90
 Reinspection Date: Not reported
 Inspector Name: LEGACY
 Violation Notice Issued: Not reported
 Facility Contact: LINDA GILBERT
 Delinquent Flag: Not Delinquent
 Last Update: 08/30/10
 Last Delinquent Letter: Not reported
 Delinquent Comment: Not reported
 Last Letter Type: Not reported
 Property Owner: TOMA FAMILY TRUST NO 3 05-03-1
 Property Address: 4045 RAPATEE DR
 Property City,St,Zip: LA MESA, CA 91941
 Tank Owner: Not reported
 Tank Address: Not reported
 Tank City,St,Zip: Not reported
 Business Plan Acceptance Date: Not reported
 Reinspection Date Y2K Compatible: Not reported
 Facility Phone: 619-293-3392

MAP FINDINGS

Map ID
 Direction
 Distance
 Distance (ft.)Site

EDR ID Number

Database(s) EPA ID Number

SPEC ETCH (Continued)

1000165768

HMMD DISCLOSURE INVENTORY:

Item Number: Not reported
 Chemical Name: Not reported
 Case Number: Not reported
 Quantity Stored At One Time: Not reported
 Quantity Stored at One Time: Not reported
 Annual Quantity String: Not reported
 Annual Quantity String: Not reported
 Measurement Units: Not reported
 Carcinogen: No
 1st Hazard Category: Not reported
 2nd Hazard Category: Not reported

HMMD UNDERGROUND TANKS:

Tank Number: Not reported
 Tank ID Number: Not reported
 Waste or Product: Not reported
 Tank Contents: Not reported

HMMD VIOLATIONS:

Inspection Date: 01/04/89
 Waste Code: Not reported
 Occurrences: Not reported
 Item Number: 3012

Inspection Date: 01/04/89
 Waste Code: Not reported
 Occurrences: Not reported
 Item Number: 3013

Inspection Date: 01/04/89
 Waste Code: Not reported
 Occurrences: Not reported
 Item Number: 3014

Inspection Date: 01/04/89
 Waste Code: Not reported
 Occurrences: Not reported
 Item Number: 3015

Inspection Date: 12/21/90
 Waste Code: Not reported
 Occurrences: Not reported
 Item Number: 3689

HMMD WASTE STREAMS:

Inspection Date: Not reported
 Waste Item #: Not reported
 Waste Code: Not reported
 Waste Name: Not reported
 Qnty at Inspection: Not reported
 Quantity String: Not reported
 Annual Qty: Not reported
 Annual Qty String: Not reported
 Measurement Unit: Not reported

MAP FINDINGS

Map ID		EDR ID Number
Direction		
Distance		
Distance (ft.)Site	Database(s)	EPA ID Number

SPEC ETCH (Continued)

1000165768

Treatment Method:	Not reported
Storage Method:	Not reported
Haz Waste Hauler:	Not reported
Waste Desc:	Not reported
Carcinogen:	No

70

**ADOBE SIGN SERVICE
3205 MOORE ST
SAN DIEGO, CA 92110**

San Diego Co. HMMD

**S106059764
N/A**

San Diego Co. HMMD:

Facility ID:	101441
Inactive Indicator:	Active
Business Code:	6HK18
SIC:	Not reported
Permit Expiration:	Not reported
Owner:	PAM CARRIER
2nd Name:	Not reported
Mailing Address:	3205 MOORE ST #B
Mailing City,St,Zip:	SAN DIEGO, CA 92110
Map Code/Business Plan on File:	Not reported
Corporate Code:	Not reported
Fire Dept District:	Not reported
Census Tract Number:	65.00
EPA ID:	Not reported
Gas Station:	Not reported
Inspection Date:	08/03/99
Reinspection Date:	Not reported
Inspector Name:	LEGACY
Violation Notice Issued:	Not reported
Facility Contact:	PAM CARRIER
Delinquent Flag:	Not Delinquent
Last Update:	08/30/10
Last Delinquent Letter:	Not reported
Delinquent Comment:	Not reported
Last Letter Type:	Not reported
Property Owner:	3205 MOORE STREET L L C
Property Address:	2399 CAMINO DEL RIO
Property City,St,Zip:	SAN DIEGO, CA 92108
Tank Owner:	Not reported
Tank Address:	Not reported
Tank City,St,Zip:	Not reported
Business Plan Acceptance Date:	Not reported
Reinspection Date Y2K Compatible:	Not reported
Facility Phone:	619-297-1200

HMMD DISCLOSURE INVENTORY:

Item Number:	Not reported
Chemical Name:	Not reported
Case Number:	Not reported
Quantity Stored At One Time:	Not reported
Quantity Stored at One Time:	Not reported
Annual Quantity String:	Not reported
Annual Quantity String:	Not reported
Measurement Units:	Not reported
Carcinogen:	No
1st Hazard Category:	Not reported

MAP FINDINGS

Map ID
 Direction
 Distance
 Distance (ft.)Site

EDR ID Number

Database(s) EPA ID Number

ADOBE SIGN SERVICE (Continued)

S106059764

2nd Hazard Category: Not reported

HMMD UNDERGROUND TANKS:

Tank Number: Not reported
 Tank ID Number: Not reported
 Waste or Product: Not reported
 Tank Contents: Not reported

HMMD VIOLATIONS:

Inspection Date: Not reported
 Waste Code: Not reported
 Occurrences: Not reported
 Item Number: Not reported

HMMD WASTE STREAMS:

Inspection Date: Not reported
 Waste Item #: Not reported
 Waste Code: Not reported
 Waste Name: Not reported
 Qnty at Inspection: Not reported
 Quantity String: Not reported
 Annual Qty: Not reported
 Annual Qty String: Not reported
 Measurement Unit: Not reported
 Treatment Method: Not reported
 Storage Method: Not reported
 Haz Waste Hauler: Not reported
 Waste Desc: Not reported
 Carcinogen: No

70

**ALL TUNE & LUBE
 3206 MOORE ST
 SAN DIEGO, CA 92110**

**SWEEPS UST S100929216
 San Diego Co. HMMD N/A
 HAZNET**

SWEEPS UST:

Status: A
 Comp Number: 16091
 Number: 9
 Board Of Equalization: Not reported
 Ref Date: Not reported
 Act Date: 06-26-92
 Created Date: 02-29-88
 Tank Status: Not reported
 Owner Tank Id: Not reported
 Swrcb Tank Id: Not reported
 Actv Date: Not reported
 Capacity: Not reported
 Tank Use: Not reported
 Stg: Not reported
 Content: Not reported
 Number Of Tanks: Not reported

Status: Not reported
 Comp Number: 16091
 Number: Not reported

MAP FINDINGS

Map ID
 Direction
 Distance
 Distance (ft.)Site

EDR ID Number
 EPA ID Number

Database(s)

ALL TUNE & LUBE (Continued)

S100929216

Board Of Equalization: Not reported
 Ref Date: Not reported
 Act Date: Not reported
 Created Date: Not reported
 Tank Status: Not reported
 Owner Tank Id: Not reported
 Swrcb Tank Id: 37-000-016091-000001
 Actv Date: Not reported
 Capacity: 280
 Tank Use: PETROLEUM
 Stg: WASTE
 Content: Not reported
 Number Of Tanks: 1

San Diego Co. HMMD:

Facility ID: 116091
 Inactive Indicator: Active
 Business Code: 6HK26
 SIC: Not reported
 Permit Expiration: Not reported
 Owner: VAN ARABIAN
 2nd Name: Not reported
 Mailing Address: 3206 MOORE ST
 Mailing City,St,Zip: SAN DIEGO, CA 92110
 Map Code/Business Plan on File: Not reported
 Corporate Code: Not reported
 Fire Dept District: Not reported
 Census Tract Number: 65.00
 EPA ID: CAL912564085
 Gas Station: Not reported
 Inspection Date: 12/02/98
 Reinspection Date: Not reported
 Inspector Name: LEGACY
 Violation Notice Issued: Not reported
 Facility Contact: VAN ARABIAN
 Delinquent Flag: Not Delinquent
 Last Update: 08/30/10
 Last Delinquent Letter: Not reported
 Delinquent Comment: Not reported
 Last Letter Type: Not reported
 Property Owner: P&G COMPANY
 Property Address: 162 S RANCHO SANTA F
 Property City,St,Zip: ENCINITAS, CA 92024
 Tank Owner: Not reported
 Tank Address: Not reported
 Tank City,St,Zip: Not reported
 Business Plan Acceptance Date: Not reported
 Reinspection Date Y2K Compatible: Not reported
 Facility Phone: 619-220-8004

HMMD DISCLOSURE INVENTORY:

Item Number: Not reported
 Chemical Name: Not reported
 Case Number: Not reported
 Quantity Stored At One Time: Not reported
 Quantity Stored at One Time: Not reported
 Annual Quantity String: Not reported

MAP FINDINGS

Map ID
 Direction
 Distance
 Distance (ft.)Site

EDR ID Number

Database(s) EPA ID Number

ALL TUNE & LUBE (Continued)

S100929216

Annual Quantity String: Not reported
 Measurement Units: Not reported
 Carcinogen: No
 1st Hazard Category: Not reported
 2nd Hazard Category: Not reported

HMMD UNDERGROUND TANKS:

Tank Number: T001
 Tank ID Number: 00001
 Waste or Product: 280
 Tank Contents: Not reported

HMMD VIOLATIONS:

Inspection Date: Not reported
 Waste Code: Not reported
 Occurrences: Not reported
 Item Number: Not reported

HMMD WASTE STREAMS:

Inspection Date: Not reported
 Waste Item #: Not reported
 Waste Code: Not reported
 Waste Name: Not reported
 Qnty at Inspection: Not reported
 Quantity String: Not reported
 Annual Qty: Not reported
 Annual Qty String: Not reported
 Measurement Unit: Not reported
 Treatment Method: Not reported
 Storage Method: Not reported
 Haz Waste Hauler: Not reported
 Waste Desc: Not reported
 Carcinogen: No

HAZNET:

Gepaid: CAL000071663
 Contact: JAIME P TAN
 Telephone: 0000000000
 Facility Addr2: Not reported
 Mailing Name: Not reported
 Mailing Address: 3206 MOORE ST
 Mailing City,St,Zip: SAN DIEGO, CA 921100000
 Gen County: San Diego
 TSD EPA ID: CAT000613976
 TSD County: Orange
 Waste Category: Photochemicals/photoprocessing waste
 Disposal Method: Transfer Station
 Tons: .0705
 Facility County: San Diego

Gepaid: CAL000071663
 Contact: JAIME P TAN
 Telephone: 0000000000
 Facility Addr2: Not reported

MAP FINDINGS

Map ID
 Direction
 Distance
 Distance (ft.)Site

EDR ID Number
 EPA ID Number

Database(s)

ALL TUNE & LUBE (Continued)

S100929216

Mailing Name: Not reported
 Mailing Address: 3206 MOORE ST
 Mailing City,St,Zip: SAN DIEGO, CA 921100000
 Gen County: San Diego
 TSD EPA ID: CAD980673842
 TSD County: Fresno
 Waste Category: Waste oil and mixed oil
 Disposal Method: Not reported
 Tons: 1.9599
 Facility County: San Diego

Gepaid: CAL000071663
 Contact: JAIME P TAN
 Telephone: 0000000000
 Facility Addr2: Not reported
 Mailing Name: Not reported
 Mailing Address: 3206 MOORE ST
 Mailing City,St,Zip: SAN DIEGO, CA 921100000
 Gen County: San Diego
 TSD EPA ID: CAD981402522
 TSD County: Kern
 Waste Category: Photochemicals/photoprocessing waste
 Disposal Method: Recycler
 Tons: .1177
 Facility County: San Diego

Gepaid: CAL000071663
 Contact: JAIME P TAN
 Telephone: 0000000000
 Facility Addr2: Not reported
 Mailing Name: Not reported
 Mailing Address: 3206 MOORE ST
 Mailing City,St,Zip: SAN DIEGO, CA 921100000
 Gen County: San Diego
 TSD EPA ID: CAD982524613
 TSD County: Orange
 Waste Category: Photochemicals/photoprocessing waste
 Disposal Method: Not reported
 Tons: .0248
 Facility County: San Diego

Gepaid: CAL000071663
 Contact: JAIME P TAN
 Telephone: 0000000000
 Facility Addr2: Not reported
 Mailing Name: Not reported
 Mailing Address: 3206 MOORE ST
 Mailing City,St,Zip: SAN DIEGO, CA 921100000
 Gen County: San Diego
 TSD EPA ID: CAD982524613
 TSD County: Orange
 Waste Category: Photochemicals/photoprocessing waste
 Disposal Method: Recycler
 Tons: .0263
 Facility County: San Diego

MAP FINDINGS

Map ID
 Direction
 Distance
 Distance (ft.)Site

EDR ID Number
 EPA ID Number

Database(s)

ALL TUNE & LUBE (Continued)

S100929216

[Click this hyperlink](#) while viewing on your computer to access
 1 additional CA_HAZNET: record(s) in the EDR Site Report.

**70 TEXACO/CAMINO DEL RIO WEST
 3711 CAMINO DEL RIO W
 SAN DIEGO, CA 92110**

**LUST S103286516
 N/A**

LUST REG 9:

Region: 9
 Status: Preliminary site assessment underway
 Case Number: 9UT3658
 Local Case: H21148-005
 Substance: Waste Oil
 Qty Leaked: 0
 Abate Method: Not reported
 Local Agency: San Diego
 How Found: Tank Closure
 How Stopped: Close Tank
 Source: Unknown
 Cause: Unknown
 Lead Agency: Local Agency
 Case Type: Soil only
 Date Found: 03/17/1998
 Date Stopped: 03/17/1998
 Confirm Date: / /
 Submit Workplan: Not reported
 Prelim Assess: 06/09/1998
 Desc Pollution: Not reported
 Remed Plan: / /
 Remed Action: Not reported
 Began Monitor: Not reported
 Release Date: 05/07/1998
 Enforce Date: Not reported
 Closed Date: Not reported
 Enforce Type: Not reported
 Pilot Program: LOP
 Basin Number: 907.11
 GW Depth: Not reported
 Beneficial Use: No Beneficial groundwater use
 NPDES Number: Not reported
 Priority: 3A
 File Dispn: Administratively opened on database, however no file physically exists
 Interim Remedial Actions: Not reported
 Cleanup and Abatement order Number: Not reported
 Waste Discharge Requirement Number: Not reported

**70 TEXACO #121180
 3711 CAMINO DEL RIO W
 SAN DIEGO, CA 92110**

**FINDS 1008223790
 N/A**

FINDS:

Registry ID: 110021156700
 Environmental Interest/Information System
 The NEI (National Emissions Inventory) database contains information

MAP FINDINGS

Map ID			EDR ID Number
Direction			
Distance			
Distance (ft.)Site		Database(s)	EPA ID Number

TEXACO #121180 (Continued)

1008223790

on stationary and mobile sources that emit criteria air pollutants and their precursors, as well as hazardous air pollutants (HAPs).

70	TEXACO 3711 CAMINO DEL RIO W SAN DIEGO, CA 92110	LUST	S105033001 N/A
-----------	---	-------------	---------------------------------

70	TEXACO 3711 CAMINO DEL RIO W SAN DIEGO, CA 92110	HIST UST	U001572867 N/A
-----------	---	-----------------	---------------------------------

HIST UST:

Region: STATE
 Facility ID: 00000007302
 Facility Type: Gas Station
 Other Type: Not reported
 Total Tanks: 0005
 Contact Name: G. B. KIRNER
 Telephone: 0000000000
 Owner Name: TEXACO-USA
 Owner Address: 3350 WILSHIRE BLVD
 Owner City,St,Zip: LOS ANGELES, CA 90010

Tank Num: 001
 Container Num: 1
 Year Installed: 1971
 Tank Capacity: 00000150
 Tank Used for: WASTE
 Type of Fuel: WASTE OIL
 Tank Construction: Not reported
 Leak Detection: None

Tank Num: 002
 Container Num: 2
 Year Installed: 1971
 Tank Capacity: 00010000
 Tank Used for: PRODUCT
 Type of Fuel: UNLEADED
 Tank Construction: Not reported
 Leak Detection: Stock Inventor, 10

Tank Num: 003
 Container Num: 3
 Year Installed: 1971
 Tank Capacity: 00010000
 Tank Used for: PRODUCT
 Type of Fuel: REGULAR
 Tank Construction: Not reported
 Leak Detection: Stock Inventor, 10

Tank Num: 004
 Container Num: 4
 Year Installed: 1971

MAP FINDINGS

Map ID
 Direction
 Distance
 Distance (ft.)Site

EDR ID Number
 EPA ID Number

Database(s)

TEXACO (Continued)

U001572867

Tank Capacity: 00010000
 Tank Used for: PRODUCT
 Type of Fuel: PREMIUM
 Tank Construction: Not reported
 Leak Detection: Stock Inventor, 10

Tank Num: 005
 Container Num: 5
 Year Installed: Not reported
 Tank Capacity: 00012000
 Tank Used for: PRODUCT
 Type of Fuel: DIESEL
 Tank Construction: Not reported
 Leak Detection: Stock Inventor, 10

70

**TEXACO SERVICE STATION
 3711 CAMINO DEL RIO W
 SAN DIEGO, CA 92116**

**LUST S100731967
 SLIC N/A
 SWEEPS UST
 HAZNET
 EMI
 SAN DIEGO CO. SAM**

LUST:

Region: STATE
 Global Id: T0619790351
 Latitude: 32.7541206
 Longitude: -117.2049003
 Case Type: LUST Cleanup Site
 Status: Open - Site Assessment
 Status Date: 2007-06-13 00:00:00
 Lead Agency: SAN DIEGO COUNTY LOP
 Case Worker: JS
 Local Agency: SAN DIEGO COUNTY LOP
 RB Case Number: Not reported
 LOC Case Number: H21148-006
 File Location: Local Agency
 Potential Media Affect: Other Groundwater (uses other than drinking water), Soil
 Potential Contaminants of Concern: Gasoline
 Site History: In May 2007, Shell conducted a due diligence Phase II. Based on laboratory results, a case was opened. The groundwater has been monitored and sampled since January 2008. For additional site specific information, please see the Electronic Data tab in geotracker.

Click here to access the California GeoTracker records for this facility:

Region: STATE
 Global Id: T0607302423
 Latitude: 32.7552199
 Longitude: -117.2052365
 Case Type: LUST Cleanup Site
 Status: Completed - Case Closed
 Status Date: 2002-07-01 00:00:00
 Lead Agency: SAN DIEGO COUNTY LOP
 Case Worker: JC
 Local Agency: SAN DIEGO COUNTY LOP
 RB Case Number: 9UT3658
 LOC Case Number: H21148-005

MAP FINDINGS

Map ID
 Direction
 Distance
 Distance (ft.)Site

EDR ID Number
 EPA ID Number

Database(s)

TEXACO SERVICE STATION (Continued)

S100731967

File Location: Local Agency
 Potential Media Affect: Aquifer used for drinking water supply
 Potential Contaminants of Concern: Waste Oil / Motor / Hydraulic / Lubricating
 Site History: Not reported

[Click here to access the California GeoTracker records for this facility:](#)

Region: STATE
 Global Id: T0607301333
 Latitude: 32.754135
 Longitude: -117.204365
 Case Type: LUST Cleanup Site
 Status: Completed - Case Closed
 Status Date: 1997-11-10 00:00:00
 Lead Agency: SAN DIEGO COUNTY LOP
 Case Worker: DF
 Local Agency: Not reported
 RB Case Number: 9UT2584
 LOC Case Number: H21148-004
 File Location: Local Agency
 Potential Media Affect: Not reported
 Potential Contaminants of Concern: Not reported
 Site History: Not reported

[Click here to access the California GeoTracker records for this facility:](#)

Region: STATE
 Global Id: T0607302841
 Latitude: 32.754258498
 Longitude: -117.204539068
 Case Type: LUST Cleanup Site
 Status: Completed - Case Closed
 Status Date: 1993-10-06 00:00:00
 Lead Agency: SAN DIEGO RWQCB (REGION 9)
 Case Worker: UNA
 Local Agency: Not reported
 RB Case Number: 9UT552
 LOC Case Number: H21148-002
 File Location: Not reported
 Potential Media Affect: Soil
 Potential Contaminants of Concern: Waste Oil / Motor / Hydraulic / Lubricating
 Site History: Not reported

[Click here to access the California GeoTracker records for this facility:](#)

LUST REG 9:

Region: 9
 Status: Case Closed
 Case Number: 9UT2537
 Local Case: H21148-003
 Substance: 0
 Qty Leaked: 0
 Abate Method: Not reported
 Local Agency: San Diego
 How Found: Subsurface Monitoring
 How Stopped: Not reported
 Source: Piping

MAP FINDINGS

Map ID
 Direction
 Distance
 Distance (ft.)Site

EDR ID Number

Database(s) EPA ID Number

TEXACO SERVICE STATION (Continued)

S100731967

Cause: Loose Fitting
 Lead Agency: Local Agency
 Case Type: Soil only
 Date Found: 12/12/1986
 Date Stopped: / /
 Confirm Date: / /
 Submit Workplan: Not reported
 Prelim Assess: / /
 Desc Pollution: Not reported
 Remed Plan: / /
 Remed Action: Not reported
 Began Monitor: Not reported
 Release Date: 12/12/1986
 Enforce Date: Not reported
 Closed Date: 1/20/87
 Enforce Type: Not reported
 Pilot Program: LOP
 Basin Number: 907.11
 GW Depth: 7'
 Beneficial Use: Not reported
 NPDES Number: Not reported
 Priority: Low priority. Priority ranking can change over time.
 File Dispn: File discarded, case closed
 Interim Remedial Actions: No
 Cleanup and Abatement order Number: Not reported
 Waste Discharge Requirement Number: Not reported

Region: 9
 Status: Case Closed
 Case Number: 9UT552
 Local Case: H21148-002
 Substance: Waste Oil
 Qty Leaked: Not reported
 Abate Method: Not reported
 Local Agency: San Diego
 How Found: Tank Closure
 How Stopped: Close Tank
 Source: Tank
 Cause: Corrosion
 Lead Agency: Regional Board
 Case Type: Soil only
 Date Found: 08/08/1986
 Date Stopped: 08/08/1986
 Confirm Date: / /
 Submit Workplan: Not reported
 Prelim Assess: 09/02/1986
 Desc Pollution: Not reported
 Remed Plan: / /
 Remed Action: Not reported
 Began Monitor: Not reported
 Release Date: 08/08/1986
 Enforce Date: Not reported
 Closed Date: 10/6/93
 Enforce Type: Not reported
 Pilot Program: UST
 Basin Number: 907.11
 GW Depth: 7'

MAP FINDINGS

Map ID
 Direction
 Distance
 Distance (ft.)Site

EDR ID Number
 EPA ID Number

Database(s)

TEXACO SERVICE STATION (Continued)

S100731967

Beneficial Use: Municipal groundwater use
 NPDES Number: Not reported
 Priority: Not reported
 File Dispn: File archived, case closed and file moved to storage
 Interim Remedial Actions: Yes
 Cleanup and Abatement order Number: Not reported
 Waste Discharge Requirement Number: Not reported

SLIC:

Region: STATE
Facility Status: Completed - Case Closed
 Status Date: 1987-01-20 00:00:00
 Global Id: T0607301283
 Lead Agency: SAN DIEGO COUNTY LOP
 Lead Agency Case Number: H21148-003
 Latitude: 32.754135
 Longitude: -117.204365
 Case Type: Cleanup Program Site
 Case Worker: JF
 Local Agency: Not reported
 RB Case Number: 9UT2537
 File Location: Local Agency
 Potential Media Affected: Not reported
 Potential Contaminants of Concern: Not reported
 Site History: Not reported

[Click here to access the California GeoTracker records for this facility:](#)

Region: STATE
Facility Status: Completed - Case Closed
 Status Date: 1987-07-20 00:00:00
 Global Id: T0608113135
 Lead Agency: SAN DIEGO COUNTY LOP
 Lead Agency Case Number: H21148-001
 Latitude: 32.754262
 Longitude: -117.204486
 Case Type: Cleanup Program Site
 Case Worker: DF
 Local Agency: Not reported
 RB Case Number: Not reported
 File Location: Local Agency
 Potential Media Affected: Under Investigation
 Potential Contaminants of Concern: Gasoline
 Site History: Not reported

[Click here to access the California GeoTracker records for this facility:](#)

SWEEPS UST:

Status: A
 Comp Number: 21148
 Number: 9
 Board Of Equalization: 44-023454
 Ref Date: Not reported
 Act Date: 06-26-92
 Created Date: 02-29-88
 Tank Status: A

MAP FINDINGS

Map ID
 Direction
 Distance
 Distance (ft.)Site

EDR ID Number
 EPA ID Number

Database(s)

TEXACO SERVICE STATION (Continued)

S100731967

Owner Tank Id: Not reported
 Swrcb Tank Id: 37-000-021148-000002
 Actv Date: Not reported
 Capacity: 10000
 Tank Use: M.V. FUEL
 Stg: P
 Content: LEADED
 Number Of Tanks: 5

Status: A
 Comp Number: 21148
 Number: 9
 Board Of Equalization: 44-023454
 Ref Date: Not reported
 Act Date: 06-26-92
 Created Date: 02-29-88
 Tank Status: A
 Owner Tank Id: Not reported
 Swrcb Tank Id: 37-000-021148-000003
 Actv Date: Not reported
 Capacity: 10000
 Tank Use: M.V. FUEL
 Stg: P
 Content: REG UNLEADED
 Number Of Tanks: Not reported

Status: A
 Comp Number: 21148
 Number: 9
 Board Of Equalization: 44-023454
 Ref Date: Not reported
 Act Date: 06-26-92
 Created Date: 02-29-88
 Tank Status: A
 Owner Tank Id: Not reported
 Swrcb Tank Id: 37-000-021148-000004
 Actv Date: Not reported
 Capacity: 10000
 Tank Use: M.V. FUEL
 Stg: P
 Content: REG UNLEADED
 Number Of Tanks: Not reported

Status: A
 Comp Number: 21148
 Number: 9
 Board Of Equalization: 44-023454
 Ref Date: Not reported
 Act Date: 06-26-92
 Created Date: 02-29-88
 Tank Status: A
 Owner Tank Id: Not reported
 Swrcb Tank Id: 37-000-021148-000005
 Actv Date: Not reported
 Capacity: 12000
 Tank Use: M.V. FUEL
 Stg: P

MAP FINDINGS

Map ID
 Direction
 Distance
 Distance (ft.)Site

EDR ID Number
 EPA ID Number

Database(s)

TEXACO SERVICE STATION (Continued)

S100731967

Content: OTHER
 Number Of Tanks: Not reported

Status: A
 Comp Number: 21148
 Number: 9
 Board Of Equalization: 44-023454
 Ref Date: Not reported
 Act Date: 06-26-92
 Created Date: 02-29-88
 Tank Status: A
 Owner Tank Id: Not reported
 Swrcb Tank Id: 37-000-021148-000006
 Actv Date: Not reported
 Capacity: 550
 Tank Use: PETROLEUM
 Stg: W
 Content: Not reported
 Number Of Tanks: Not reported

Status: Not reported
 Comp Number: 21148
 Number: Not reported
 Board Of Equalization: 44-023454
 Ref Date: Not reported
 Act Date: Not reported
 Created Date: Not reported
 Tank Status: Not reported
 Owner Tank Id: Not reported
 Swrcb Tank Id: 37-000-021148-000001
 Actv Date: Not reported
 Capacity: 150
 Tank Use: PETROLEUM
 Stg: WASTE
 Content: Not reported
 Number Of Tanks: 1

HAZNET:

Gepaid: CAL000321823
 Contact: JOCK STREIDL
 Telephone: 2538968818
 Facility Addr2: Not reported
 Mailing Name: Not reported
 Mailing Address: 3450 S 344TH WAY STE 201
 Mailing City,St,Zip: FEDERAL WAY, WA 980019540
 Gen County: San Diego
 TSD EPA ID: NVT330010000
 TSD County: 99
 Waste Category: Other organic solids
 Disposal Method: H132
 Tons: 0.045
 Facility County: San Diego

Gepaid: CAL000321823
 Contact: JOCK STREIDL
 Telephone: 2538968818
 Facility Addr2: Not reported

MAP FINDINGS

Map ID
 Direction
 Distance
 Distance (ft.)Site

EDR ID Number

Database(s) EPA ID Number

TEXACO SERVICE STATION (Continued)

S100731967

Mailing Name: Not reported
 Mailing Address: 3450 S 344TH WAY STE 201
 Mailing City,St,Zip: FEDERAL WAY, WA 980019540
 Gen County: San Diego
 TSD EPA ID: CAT080013352
 TSD County: Los Angeles
 Waste Category: Aqueous solution with less than 10% total organic residues
 Disposal Method: H039
 Tons: 0.231
 Facility County: San Diego

Gepaid: CAL000321823
 Contact: JOCK STREIDL
 Telephone: 2538968818
 Facility Addr2: Not reported
 Mailing Name: Not reported
 Mailing Address: 3450 S 344TH WAY STE 201
 Mailing City,St,Zip: FEDERAL WAY, WA 980019540
 Gen County: San Diego
 TSD EPA ID: CAT080013352
 TSD County: Los Angeles
 Waste Category: Aqueous solution with less than 10% total organic residues
 Disposal Method: H039
 Tons: 0.273
 Facility County: San Diego

Gepaid: CAL000321823
 Contact: JOCK STREIDL
 Telephone: 2538968818
 Facility Addr2: Not reported
 Mailing Name: Not reported
 Mailing Address: 3450 S 344TH WAY STE 201
 Mailing City,St,Zip: FEDERAL WAY, WA 980019540
 Gen County: San Diego
 TSD EPA ID: NVT330010000
 TSD County: 99
 Waste Category: Other organic solids
 Disposal Method: H132
 Tons: 0.02
 Facility County: San Diego

Gepaid: CAL000321823
 Contact: JOCK STREIDL
 Telephone: 2538968818
 Facility Addr2: Not reported
 Mailing Name: Not reported
 Mailing Address: 3450 S 344TH WAY STE 201
 Mailing City,St,Zip: FEDERAL WAY, WA 980019540
 Gen County: San Diego
 TSD EPA ID: CAT080013352
 TSD County: Los Angeles
 Waste Category: Aqueous solution with less than 10% total organic residues
 Disposal Method: H039
 Tons: 0.06
 Facility County: San Diego

MAP FINDINGS

Map ID
 Direction
 Distance
 Distance (ft.)Site

EDR ID Number
 EPA ID Number

Database(s)

TEXACO SERVICE STATION (Continued)

S100731967

[Click this hyperlink](#) while viewing on your computer to access additional CA_HAZNET: detail in the EDR Site Report.

EMI:

Year:	2000
County Code:	37
Air Basin:	SD
Facility ID:	4639
Air District Name:	SD
SIC Code:	5541
Air District Name:	SAN DIEGO COUNTY APCD
Community Health Air Pollution Info System:	Not reported
Consolidated Emission Reporting Rule:	Not reported
Total Organic Hydrocarbon Gases Tons/Yr:	3
Reactive Organic Gases Tons/Yr:	3
Carbon Monoxide Emissions Tons/Yr:	0
NOX - Oxides of Nitrogen Tons/Yr:	0
SOX - Oxides of Sulphur Tons/Yr:	0
Particulate Matter Tons/Yr:	0
Part. Matter 10 Micrometers & Smlr Tons/Yr:	0

Year:	2001
County Code:	37
Air Basin:	SD
Facility ID:	4639
Air District Name:	SD
SIC Code:	5541
Air District Name:	SAN DIEGO COUNTY APCD
Community Health Air Pollution Info System:	Not reported
Consolidated Emission Reporting Rule:	Not reported
Total Organic Hydrocarbon Gases Tons/Yr:	3
Reactive Organic Gases Tons/Yr:	3
Carbon Monoxide Emissions Tons/Yr:	0
NOX - Oxides of Nitrogen Tons/Yr:	0
SOX - Oxides of Sulphur Tons/Yr:	0
Particulate Matter Tons/Yr:	0
Part. Matter 10 Micrometers & Smlr Tons/Yr:	0

Year:	2002
County Code:	37
Air Basin:	SD
Facility ID:	4639
Air District Name:	SD
SIC Code:	5541
Air District Name:	SAN DIEGO COUNTY APCD
Community Health Air Pollution Info System:	Not reported
Consolidated Emission Reporting Rule:	Not reported
Total Organic Hydrocarbon Gases Tons/Yr:	3
Reactive Organic Gases Tons/Yr:	3
Carbon Monoxide Emissions Tons/Yr:	0
NOX - Oxides of Nitrogen Tons/Yr:	0
SOX - Oxides of Sulphur Tons/Yr:	0
Particulate Matter Tons/Yr:	0
Part. Matter 10 Micrometers & Smlr Tons/Yr:	0

Year:	2003
County Code:	37

MAP FINDINGS

Map ID
 Direction
 Distance
 Distance (ft.)Site

EDR ID Number
 EPA ID Number

Database(s)

TEXACO SERVICE STATION (Continued)

S100731967

Air Basin: SD
 Facility ID: 4639
 Air District Name: SD
 SIC Code: 5541
 Air District Name: SAN DIEGO COUNTY APCD
 Community Health Air Pollution Info System: Not reported
 Consolidated Emission Reporting Rule: Not reported
 Total Organic Hydrocarbon Gases Tons/Yr: 3
 Reactive Organic Gases Tons/Yr: 3
 Carbon Monoxide Emissions Tons/Yr: 0
 NOX - Oxides of Nitrogen Tons/Yr: 0
 SOX - Oxides of Sulphur Tons/Yr: 0
 Particulate Matter Tons/Yr: 0
 Part. Matter 10 Micrometers & Smlr Tons/Yr: 0

Year: 2004
 County Code: 37
 Air Basin: SD
 Facility ID: 4639
 Air District Name: SD
 SIC Code: 5541
 Air District Name: SAN DIEGO COUNTY APCD
 Community Health Air Pollution Info System: Not reported
 Consolidated Emission Reporting Rule: Not reported
 Total Organic Hydrocarbon Gases Tons/Yr: 3.024
 Reactive Organic Gases Tons/Yr: 3.024
 Carbon Monoxide Emissions Tons/Yr: 0
 NOX - Oxides of Nitrogen Tons/Yr: 0
 SOX - Oxides of Sulphur Tons/Yr: 0
 Particulate Matter Tons/Yr: 0
 Part. Matter 10 Micrometers & Smlr Tons/Yr: 0

Year: 2005
 County Code: 37
 Air Basin: SD
 Facility ID: 4639
 Air District Name: SD
 SIC Code: 5541
 Air District Name: SAN DIEGO COUNTY APCD
 Community Health Air Pollution Info System: Not reported
 Consolidated Emission Reporting Rule: Not reported
 Total Organic Hydrocarbon Gases Tons/Yr: 3.024
 Reactive Organic Gases Tons/Yr: 3.024
 Carbon Monoxide Emissions Tons/Yr: 0
 NOX - Oxides of Nitrogen Tons/Yr: 0
 SOX - Oxides of Sulphur Tons/Yr: 0
 Particulate Matter Tons/Yr: 0
 Part. Matter 10 Micrometers & Smlr Tons/Yr: 0

Year: 2006
 County Code: 37
 Air Basin: SD
 Facility ID: 4639
 Air District Name: SD
 SIC Code: 5541
 Air District Name: SAN DIEGO COUNTY APCD
 Community Health Air Pollution Info System: Not reported

MAP FINDINGS

Map ID
 Direction
 Distance
 Distance (ft.)Site

EDR ID Number
 EPA ID Number

Database(s)

TEXACO SERVICE STATION (Continued)

S100731967

Consolidated Emission Reporting Rule: Not reported
 Total Organic Hydrocarbon Gases Tons/Yr: 2.74
 Reactive Organic Gases Tons/Yr: 2.74
 Carbon Monoxide Emissions Tons/Yr: 0
 NOX - Oxides of Nitrogen Tons/Yr: 0
 SOX - Oxides of Sulphur Tons/Yr: 0
 Particulate Matter Tons/Yr: 0
 Part. Matter 10 Micrometers & Smlr Tons/Yr: 0

Year: 2007
 County Code: 37
 Air Basin: SD
 Facility ID: 4639
 Air District Name: SD
 SIC Code: 5541
 Air District Name: SAN DIEGO COUNTY APCD
 Community Health Air Pollution Info System: Not reported
 Consolidated Emission Reporting Rule: Not reported
 Total Organic Hydrocarbon Gases Tons/Yr: 2.74
 Reactive Organic Gases Tons/Yr: 2.74
 Carbon Monoxide Emissions Tons/Yr: 0
 NOX - Oxides of Nitrogen Tons/Yr: 0
 SOX - Oxides of Sulphur Tons/Yr: 0
 Particulate Matter Tons/Yr: 0
 Part. Matter 10 Micrometers & Smlr Tons/Yr: 0

Year: 2007
 County Code: 37
 Air Basin: SD
 Facility ID: 4639
 Air District Name: SD
 SIC Code: 5541
 Air District Name: SAN DIEGO COUNTY APCD
 Community Health Air Pollution Info System: Not reported
 Consolidated Emission Reporting Rule: Not reported
 Total Organic Hydrocarbon Gases Tons/Yr: 2.74
 Reactive Organic Gases Tons/Yr: 2.74
 Carbon Monoxide Emissions Tons/Yr: 0
 NOX - Oxides of Nitrogen Tons/Yr: 0
 SOX - Oxides of Sulphur Tons/Yr: 0
 Particulate Matter Tons/Yr: 0
 Part. Matter 10 Micrometers & Smlr Tons/Yr: 0

SAN DIEGO CO. SAM:

Case Number: H21148-001
 Agency: DEH Site Assessment & Mitigation
Funding: Non Billable
 FType: Complaint
 FStatus: 9
 Date: 7/20/1987
 Date Began: 12/3/1985

Case Number: H21148-002
 Agency: CA Regional Water Quality Control Board
Funding: Non Billable
 FType: Soils Only
 FStatus: 9

MAP FINDINGS

Map ID
 Direction
 Distance
 Distance (ft.)Site

EDR ID Number
 EPA ID Number

Database(s)

TEXACO SERVICE STATION (Continued)

S100731967

Date: 10/6/1993
 Date Began: 8/8/1986

Case Number: H21148-003
 Agency: DEH Site Assessment & Mitigation
Funding: Private - VAP
 FType: Soils Only
 FStatus: 9
 Date: 1/20/1987
 Date Began: 12/12/1986

Case Number: H21148-004
 Agency: DEH Site Assessment & Mitigation
Funding: LOP - Federal Fund
 FType: GW With No Beneficial Use Designation
 FStatus: 9
 Date: 11/10/1997
 Date Began: 11/19/1993

Case Number: H21148-005
 Agency: DEH Site Assessment & Mitigation
Funding: LOP - Federal Fund
 FType: Drinking Water Aquifer Impacted
 FStatus: 9
 Date: 7/1/2002
 Date Began: 3/17/1998

Case Number: H21148-006
 Agency: DEH Site Assessment & Mitigation
Funding: LOP - State Fund
 FType: Drinking Water Aquifer Impacted
 FStatus: 3
 Date: 6/13/2007
 Date Began: 4/4/2007

70

**TEXACO/CAMINO DEL RIO WES
 3711 CAMINO DEL RIO
 SAN DEIGO, CA 92110**

**HIST CORTESE S104749720
 N/A**

CORTESE:
 Region: CORTESE
 Facility County Code: 37
 Reg By: LTNKA
 Reg Id: 9UT3658

Region: CORTESE
 Facility County Code: 37
 Reg By: LTNKA
 Reg Id: 9UT2537

Region: CORTESE
 Facility County Code: 37
 Reg By: LTNKA
 Reg Id: 9UT2584

Region: CORTESE
 Facility County Code: 37
 Reg By: LTNKA

MAP FINDINGS

Map ID		EDR ID Number
Direction		
Distance		
Distance (ft.)Site	Database(s)	EPA ID Number

TEXACO/CAMINO DEL RIO WES (Continued)

S104749720

Reg Id: 9UT552

70

**ROSECRANS SHELL #121180
3711 CAMINO DEL RIO
SAN DIEGO, CA 92110**

San Diego Co. HMMD

**S106061824
N/A**

San Diego Co. HMMD:

Facility ID:	121148
Inactive Indicator:	Active
Business Code:	6HK28
SIC:	Not reported
Permit Expiration:	Not reported
Owner:	EQUILON ENTERPRISES LLC
2nd Name:	ATTN: MICHELLE PONCE, HSE PERM
Mailing Address:	20945 S. WILMINGTON
Mailing City,St,Zip:	CARSON, CA 90810
Map Code/Business Plan on File:	Not reported
Corporate Code:	Not reported
Fire Dept District:	San Diego
Census Tract Number:	65.00
EPA ID:	CAR000074211
Gas Station:	Not reported
Inspection Date:	10/04/06
Reinspection Date:	Not reported
Inspector Name:	RHANSEN
Violation Notice Issued:	Not reported
Facility Contact:	BERYL DAGY
Delinquent Flag:	Not Delinquent
Last Update:	08/30/10
Last Delinquent Letter:	Not reported
Delinquent Comment:	Not reported
Last Letter Type:	Not reported
Property Owner:	SCHULTE PROPERTIES L L C
Property Address:	5057 LA DORNA ST
Property City,St,Zip:	SAN DIEGO, CA 92115
Tank Owner:	EQUILON ENTERPRISES LLC
Tank Address:	P.O. BOX 4453
Tank City,St,Zip:	Houston, TX 77210
Business Plan Acceptance Date:	Not reported
Reinspection Date Y2K Compatible:	Not reported
Facility Phone:	619-298-9523

HMMD DISCLOSURE INVENTORY:

Item Number:	Not reported
Chemical Name:	Not reported
Case Number:	Not reported
Quantity Stored At One Time:	Not reported
Quantity Stored at One Time:	Not reported
Annual Quantity String:	Not reported
Annual Quantity String:	Not reported
Measurement Units:	Not reported
Carcinogen:	No
1st Hazard Category:	Not reported
2nd Hazard Category:	Not reported

HMMD UNDERGROUND TANKS:

Tank Number:	T001
Tank ID Number:	1

MAP FINDINGS

Map ID
 Direction
 Distance
 Distance (ft.)Site

EDR ID Number

Database(s) EPA ID Number

ROSECRANS SHELL #121180 (Continued)

S106061824

Waste or Product: 150
 Tank Contents: Not reported

Tank Number: T002
 Tank ID Number: 2
 Waste or Product: 10000
 Tank Contents: Not reported

Tank Number: T003
 Tank ID Number: 3
 Waste or Product: 10000
 Tank Contents: Not reported

Tank Number: T004
 Tank ID Number: 4
 Waste or Product: 10000
 Tank Contents: Not reported

Tank Number: T005
 Tank ID Number: 5
 Waste or Product: 12000
 Tank Contents: Not reported

Tank Number: T006
 Tank ID Number: 001
 Waste or Product: 550
 Tank Contents: Not reported

Tank Number: T007
 Tank ID Number: 007, RT 22
 Waste or Product: 12000
 Tank Contents: Not reported

Tank Number: T008
 Tank ID Number: 007, RT 22
 Waste or Product: 10000
 Tank Contents: Not reported

Tank Number: T009
 Tank ID Number: 007, RT 22
 Waste or Product: 10000
 Tank Contents: Not reported

Tank Number: T010
 Tank ID Number: 007, RT 22
 Waste or Product: 10000
 Tank Contents: Not reported

Tank Number: T011
 Tank ID Number: AT4001
 Waste or Product: 500
 Tank Contents: Not reported

HMMD VIOLATIONS:
 Inspection Date: 04/20/00
 Waste Code: Not reported
 Occurrences: Not reported

MAP FINDINGS

Map ID
 Direction
 Distance
 Distance (ft.)Site

EDR ID Number

Database(s) EPA ID Number

ROSECRANS SHELL #121180 (Continued)

S106061824

Item Number:	0475
Inspection Date:	04/20/00
Waste Code:	Not reported
Occurrences:	Not reported
Item Number:	0476
Inspection Date:	04/20/00
Waste Code:	Not reported
Occurrences:	Not reported
Item Number:	0477
Inspection Date:	10/03/05
Waste Code:	Not reported
Occurrences:	Not reported
Item Number:	9846
Inspection Date:	03/30/01
Waste Code:	Not reported
Occurrences:	Not reported
Item Number:	9753
Inspection Date:	03/30/01
Waste Code:	Not reported
Occurrences:	Not reported
Item Number:	9754
Inspection Date:	03/30/01
Waste Code:	Not reported
Occurrences:	Not reported
Item Number:	9755
Inspection Date:	03/30/01
Waste Code:	Not reported
Occurrences:	Not reported
Item Number:	9756
Inspection Date:	09/03/02
Waste Code:	Not reported
Occurrences:	Not reported
Item Number:	7381
Inspection Date:	09/03/02
Waste Code:	Not reported
Occurrences:	Not reported
Item Number:	7382
Inspection Date:	09/03/02
Waste Code:	Not reported
Occurrences:	Not reported
Item Number:	7383
Inspection Date:	09/03/02
Waste Code:	Not reported
Occurrences:	Not reported
Item Number:	7384

MAP FINDINGS

Map ID
 Direction
 Distance
 Distance (ft.)Site

EDR ID Number

Database(s) EPA ID Number

ROSECRANS SHELL #121180 (Continued)

S106061824

Inspection Date: 09/03/02
 Waste Code: Not reported
 Occurrences: Not reported
 Item Number: 7385

Inspection Date: 09/03/02
 Waste Code: Not reported
 Occurrences: Not reported
 Item Number: 7386

Inspection Date: 09/03/02
 Waste Code: Not reported
 Occurrences: Not reported
 Item Number: 7387

Inspection Date: 09/03/02
 Waste Code: Not reported
 Occurrences: Not reported
 Item Number: 7388

Inspection Date: 09/03/02
 Waste Code: Not reported
 Occurrences: Not reported
 Item Number: 7389

Inspection Date: 09/03/02
 Waste Code: Not reported
 Occurrences: Not reported
 Item Number: 7390

Inspection Date: 08/22/03
 Waste Code: Not reported
 Occurrences: Not reported
 Item Number: 9363

Inspection Date: 08/22/03
 Waste Code: Not reported
 Occurrences: Not reported
 Item Number: 9364

Inspection Date: 08/22/03
 Waste Code: Not reported
 Occurrences: Not reported
 Item Number: 9365

Inspection Date: 08/22/03
 Waste Code: Not reported
 Occurrences: Not reported
 Item Number: 9366

Inspection Date: 08/26/98
 Waste Code: Not reported
 Occurrences: Not reported
 Item Number: 3003

Inspection Date: 08/26/98
 Waste Code: Not reported

MAP FINDINGS

Map ID
 Direction
 Distance
 Distance (ft.)Site

EDR ID Number

Database(s) EPA ID Number

ROSECRANS SHELL #121180 (Continued)

S106061824

Occurrences: Not reported
 Item Number: 3004

Inspection Date: 08/26/98
 Waste Code: Not reported
 Occurrences: Not reported
 Item Number: 3005

Inspection Date: 08/26/98
 Waste Code: Not reported
 Occurrences: Not reported
 Item Number: 3006

Inspection Date: 08/26/98
 Waste Code: Not reported
 Occurrences: Not reported
 Item Number: 3007

Inspection Date: 08/26/98
 Waste Code: Not reported
 Occurrences: Not reported
 Item Number: 3008

Inspection Date: 08/26/98
 Waste Code: Not reported
 Occurrences: Not reported
 Item Number: 3009

Inspection Date: 09/20/04
 Waste Code: Not reported
 Occurrences: Not reported
 Item Number: 0841

Inspection Date: 09/20/04
 Waste Code: Not reported
 Occurrences: Not reported
 Item Number: 0842

Inspection Date: 09/20/04
 Waste Code: Not reported
 Occurrences: Not reported
 Item Number: 0843

Inspection Date: 09/20/04
 Waste Code: Not reported
 Occurrences: Not reported
 Item Number: 0844

HMMD WASTE STREAMS:

Inspection Date: Not reported
 Waste Item #: Not reported
 Waste Code: Not reported
 Waste Name: Not reported
 Qty at Inspection: Not reported
 Quantity String: Not reported
 Annual Qty: Not reported
 Annual Qty String: Not reported

MAP FINDINGS

Map ID
 Direction
 Distance
 Distance (ft.)Site

EDR ID Number
 EPA ID Number

Database(s)

ROSECRANS SHELL #121180 (Continued)

S106061824

Measurement Unit: Not reported
 Treatment Method: Not reported
 Storage Method: Not reported
 Haz Waste Hauler: Not reported
 Waste Desc: Not reported
 Carcinogen: No

Facility ID: 208269
 Inactive Indicator: Active
 Business Code: 6HK28
 SIC: Not reported
 Permit Expiration: Not reported
 Owner: TESORO SOUTH COAST COMPANY, LL
 2nd Name: ATTN: TRACY COWAN, MS: TX1-022
 Mailing Address: 19100 RIDGEWOOD PY
 Mailing City,St,Zip: SAN ANTONIO, TX 78259
 Map Code/Business Plan on File: Not reported
 Corporate Code: Not reported
 Fire Dept District: San Diego
 Census Tract Number: 65.00
 EPA ID: CAR000074211
 Gas Station: Not reported
 Inspection Date: 10/29/09
 Reinspection Date: Not reported
 Inspector Name: ZHERRERA
 Violation Notice Issued: Not reported
 Facility Contact: ARMANDO BANUELOS,MGR
 Delinquent Flag: Not Delinquent
 Last Update: 08/30/10
 Last Delinquent Letter: Not reported
 Delinquent Comment: Not reported
 Last Letter Type: Not reported
 Property Owner: SCHULTE PROPERTIES L L C
 Property Address: 5057 LA DORNA ST
 Property City,St,Zip: SAN DIEGO, CA 92115
 Tank Owner: TESORO SOUTH COAST COMPANY, LL
 Tank Address: 3450 SOUTH 344TH WAY
 Tank City,St,Zip: Auburn, WA 98001
 Business Plan Acceptance Date: Not reported
 Reinspection Date Y2K Compatible: 10/29/10
 Facility Phone: 619-298-9523

HMMD DISCLOSURE INVENTORY:

Item Number: DIE
 Chemical Name: DIESEL UNDERGROUND TANK 121148 T010
 Case Number: Not reported
 Quantity Stored At One Time: Not reported
 Quantity Stored at One Time: Not reported
 Annual Quantity String: Not reported
 Annual Quantity String: Not reported
 Measurement Units: Not reported
 Carcinogen: No
 1st Hazard Category: FIRE
 2nd Hazard Category: Not reported

Item Number: PLU
 Chemical Name: PLUS UNLEADED UNDERGROUND TANK 121148 T008

MAP FINDINGS

Map ID
 Direction
 Distance
 Distance (ft.)Site

EDR ID Number
 EPA ID Number

Database(s)

ROSECRANS SHELL #121180 (Continued)

S106061824

Case Number: Not reported
 Quantity Stored At One Time: Not reported
 Quantity Stored at One Time: Not reported
 Annual Quantity String: Not reported
 Annual Quantity String: Not reported
 Measurement Units: Not reported
 Carcinogen: No
 1st Hazard Category: FIRE
 2nd Hazard Category: Not reported

Item Number: REG
 Chemical Name: REGULAR UNLEADED UNDERGROUND TANK 121148 T007
 Case Number: Not reported
 Quantity Stored At One Time: Not reported
 Quantity Stored at One Time: Not reported
 Annual Quantity String: Not reported
 Annual Quantity String: Not reported
 Measurement Units: Not reported
 Carcinogen: No
 1st Hazard Category: FIRE
 2nd Hazard Category: Not reported

Item Number: SUP
 Chemical Name: SUPER UNLEADED UNDERGROUND TANK 121148 T009 SUPER UNLEADED
 Case Number: Not reported
 Quantity Stored At One Time: Not reported
 Quantity Stored at One Time: Not reported
 Annual Quantity String: Not reported
 Annual Quantity String: Not reported
 Measurement Units: Not reported
 Carcinogen: No
 1st Hazard Category: FIRE
 2nd Hazard Category: Not reported

HMMD UNDERGROUND TANKS:

Tank Number: T007
 Tank ID Number: 007, RT 22
 Waste or Product: 12000
 Tank Contents: Not reported

Tank Number: T008
 Tank ID Number: 007, RT 22
 Waste or Product: 10000
 Tank Contents: Not reported

Tank Number: T009
 Tank ID Number: 007, RT 22
 Waste or Product: 10000
 Tank Contents: Not reported

Tank Number: T010
 Tank ID Number: 007, RT 22
 Waste or Product: 10000
 Tank Contents: Not reported

HMMD VIOLATIONS:

MAP FINDINGS

Map ID
 Direction
 Distance
 Distance (ft.)Site

EDR ID Number
 EPA ID Number

Database(s)

ROSECRANS SHELL #121180 (Continued)

S106061824

Inspection Date: 10/15/08
 Waste Code: Not reported
 Occurrences: Not reported
 Item Number: 3989

Inspection Date: 10/15/08
 Waste Code: Not reported
 Occurrences: Not reported
 Item Number: 3990

HMMD WASTE STREAMS:

Inspection Date: 10/29/09
 Waste Item #: 134
 Waste Code: 134
 Waste Name: AQUEOUS SOL'N W/LESS
 Qty at Inspection: 55
 Quantity String: 55
 Annual Qty: Not reported
 Annual Qty String: Not reported
 Measurement Unit: GAL
 Treatment Method: Not reported
 Storage Method: METAL DRUM
 Haz Waste Hauler: Not reported
 Waste Desc: WASTE GASOLINE-WATER MIX
 Carcinogen: No

Inspection Date: 10/29/09
 Waste Item #: 352
 Waste Code: 352
 Waste Name: ORGANIC SOLIDS (OTHE
 Qty at Inspection: 500
 Quantity String: 500
 Annual Qty: 500
 Annual Qty String: 500
 Measurement Unit: LBS
 Treatment Method: 999 UNKNOWN
 Storage Method: METAL DRUM
 Haz Waste Hauler: 0791 RHO-CHEM CORP
 Waste Desc: CONTAMINATED ABSORBENT
 Carcinogen: No

Inspection Date: 10/29/09
 Waste Item #: 352
 Waste Code: 352
 Waste Name: ORGANIC SOLIDS (OTHE
 Qty at Inspection: 500
 Quantity String: 500
 Annual Qty: 500
 Annual Qty String: 500
 Measurement Unit: LBS
 Treatment Method: 999 UNKNOWN
 Storage Method: METAL DRUM
 Haz Waste Hauler: 3157 CALIFORNIA HAZARDOUS
 Waste Desc: GASOLINE FILTERS
 Carcinogen: No

MAP FINDINGS

Map ID
 Direction
 Distance
 Distance (ft.)Site Database(s) EDR ID Number
 EPA ID Number

70 ARCO SERVICE STATION HIST CORTESE S104747733
 3720 CAMINO DEL RIO N/A
 SAN DEIGO, CA 92110

CORTESE:
 Region: CORTESE
 Facility County Code: 37
 Reg By: LTNKA
 Reg Id: 9UT41

70 ARCO NT0037 San Diego Co. HMMD S106061064
 3720 CAMINO DEL RIO N/A
 SAN DIEGO, CA 92110

San Diego Co. HMMD:
 Facility ID: 113263
 Inactive Indicator: Active
 Business Code: Not reported
 SIC: Not reported
 Permit Expiration: Not reported
 Owner: JOHN SANDERS
 2nd Name: Not reported
 Mailing Address: 3720 W CAMINO DEL RI
 Mailing City,St,Zip: SAN DIEGO, CA 92110
 Map Code/Business Plan on File: Not reported
 Corporate Code: Not reported
 Fire Dept District: Not reported
 Census Tract Number: 65.00
 EPA ID: Not reported
 Gas Station: Not reported
 Inspection Date: Not reported
 Reinspection Date: Not reported
 Inspector Name: Not reported
 Violation Notice Issued: Not reported
 Facility Contact: Not reported
 Delinquent Flag: Not Delinquent
 Last Update: 08/30/10
 Last Delinquent Letter: Not reported
 Delinquent Comment: Not reported
 Last Letter Type: Not reported
 Property Owner: DOWDY INVESTMENT LP
 Property Address: P O BOX 4900
 Property City,St,Zip: SCOTTSDALE, AZ 85261
 Tank Owner: JOHN SANDERS
 Tank Address: 3720 W CAMINO DEL RI
 Tank City,St,Zip: San Diego, CA 92108
 Business Plan Acceptance Date: Not reported
 Reinspection Date Y2K Compatible: Not reported
 Facility Phone: Not reported

HMMD DISCLOSURE INVENTORY:
 Item Number: Not reported
 Chemical Name: Not reported
 Case Number: Not reported
 Quantity Stored At One Time: Not reported
 Quantity Stored at One Time: Not reported
 Annual Quantity String: Not reported
 Annual Quantity String: Not reported
 Measurement Units: Not reported
 Carcinogen: No

MAP FINDINGS

Map ID
 Direction
 Distance
 Distance (ft.)Site

EDR ID Number

Database(s) EPA ID Number

ARCO NT0037 (Continued)

S106061064

1st Hazard Category: Not reported
 2nd Hazard Category: Not reported

HMMD UNDERGROUND TANKS:

Tank Number: T001
 Tank ID Number: 1-NT0037
 Waste or Product: 6000
 Tank Contents: Not reported

Tank Number: T002
 Tank ID Number: 2-NT0037
 Waste or Product: 6000
 Tank Contents: Not reported

Tank Number: T003
 Tank ID Number: 3-NT0037
 Waste or Product: 4000
 Tank Contents: Not reported

Tank Number: T004
 Tank ID Number: 4-NT0037
 Waste or Product: 4000
 Tank Contents: Not reported

HMMD VIOLATIONS:

Inspection Date: Not reported
 Waste Code: Not reported
 Occurrences: Not reported
 Item Number: Not reported

HMMD WASTE STREAMS:

Inspection Date: Not reported
 Waste Item #: Not reported
 Waste Code: Not reported
 Waste Name: Not reported
 Qty at Inspection: Not reported
 Quantity String: Not reported
 Annual Qty: Not reported
 Annual Qty String: Not reported
 Measurement Unit: Not reported
 Treatment Method: Not reported
 Storage Method: Not reported
 Haz Waste Hauler: Not reported
 Waste Desc: Not reported
 Carcinogen: No

MAP FINDINGS

Map ID
 Direction
 Distance
 Distance (ft.)Site

EDR ID Number

Database(s) EPA ID Number

71 **DONS SPEED CENTER INC**
3303 HANCOCK ST
SAN DIEGO, CA 92110

RCRA-NonGen **1000375916**
FINDS **CAD981984263**
San Diego Co. HMMD
HAZNET

RCRA-NonGen:

Date form received by agency: 03/30/1987
 Facility name: DONS SPEED CENTER INC
 Facility address: 3303 HANCOCK ST
 SAN DIEGO, CA 92110
 EPA ID: CAD981984263
 Mailing address: HANCOCK ST
 SAN DIEGO, CA 92110
 Contact: ENVIRONMENTAL MANAGER
 Contact address: 3303 HANCOCK ST
 SAN DIEGO, CA 92110
 Contact country: US
 Contact telephone: (619) 297-4597
 Contact email: Not reported
 EPA Region: 09
 Classification: Non-Generator
 Description: Handler: Non-Generators do not presently generate hazardous waste

Owner/Operator Summary:

Owner/operator name: DONS SPEED CENTER INC
 Owner/operator address: NOT REQUIRED
 NOT REQUIRED, ME 99999
 Owner/operator country: Not reported
 Owner/operator telephone: (415) 555-1212
 Legal status: Private
 Owner/Operator Type: Owner
 Owner/Op start date: Not reported
 Owner/Op end date: Not reported

Owner/operator name: NOT REQUIRED
 Owner/operator address: NOT REQUIRED
 NOT REQUIRED, ME 99999
 Owner/operator country: Not reported
 Owner/operator telephone: (415) 555-1212
 Legal status: Private
 Owner/Operator Type: Operator
 Owner/Op start date: Not reported
 Owner/Op end date: Not reported

Handler Activities Summary:

U.S. importer of hazardous waste: No
 Mixed waste (haz. and radioactive): Unknown
 Recycler of hazardous waste: No
 Transporter of hazardous waste: No
 Treater, storer or disposer of HW: No
 Underground injection activity: No
 On-site burner exemption: No
 Furnace exemption: No
 Used oil fuel burner: No
 Used oil processor: No
 User oil refiner: No
 Used oil fuel marketer to burner: No
 Used oil Specification marketer: No

MAP FINDINGS

Map ID
 Direction
 Distance
 Distance (ft.)Site

EDR ID Number
 EPA ID Number

Database(s)

DONS SPEED CENTER INC (Continued)

1000375916

Used oil transfer facility: No
 Used oil transporter: No
 Off-site waste receiver: Verified to be non-commercial

Violation Status: No violations found

FINDS:

Registry ID: 110002764786

Environmental Interest/Information System

RCRAInfo is a national information system that supports the Resource Conservation and Recovery Act (RCRA) program through the tracking of events and activities related to facilities that generate, transport, and treat, store, or dispose of hazardous waste. RCRAInfo allows RCRA program staff to track the notification, permit, compliance, and corrective action activities required under RCRA.

San Diego Co. HMMD:

Facility ID: 101212
 Inactive Indicator: Active
 Business Code: 6HK35
 SIC: Not reported
 Permit Expiration: Not reported
 Owner: DONALD R WENZEL
 2nd Name: Not reported
 Mailing Address: 3303 HANCOCK ST
 Mailing City,St,Zip: SAN DIEGO, CA 92110
 Map Code/Business Plan on File: Not reported
 Corporate Code: Not reported
 Fire Dept District: Not reported
 Census Tract Number: 65.00
 EPA ID: CAD981984263
 Gas Station: Not reported
 Inspection Date: 04/17/00
 Reinspection Date: Not reported
 Inspector Name: LEGACY
 Violation Notice Issued: Not reported
 Facility Contact: DONALD R WENZEL
 Delinquent Flag: Not Delinquent
 Last Update: 08/30/10
 Last Delinquent Letter: Not reported
 Delinquent Comment: Not reported
 Last Letter Type: Not reported
 Property Owner: DRUMEL JOHN&PAMELA FAMILY TRUS
 Property Address: 1683 BURRIS DR
 Property City,St,Zip: EL CAJON, CA 92019
 Tank Owner: Not reported
 Tank Address: Not reported
 Tank City,St,Zip: Not reported
 Business Plan Acceptance Date: Not reported
 Reinspection Date Y2K Compatible: Not reported
 Facility Phone: 297-4597

HMMD DISCLOSURE INVENTORY:

Item Number: Not reported
 Chemical Name: Not reported

MAP FINDINGS

Map ID
 Direction
 Distance
 Distance (ft.)Site

EDR ID Number

Database(s) EPA ID Number

DONS SPEED CENTER INC (Continued)

1000375916

Case Number: Not reported
 Quantity Stored At One Time: Not reported
 Quantity Stored at One Time: Not reported
 Annual Quantity String: Not reported
 Annual Quantity String: Not reported
 Measurement Units: Not reported
 Carcinogen: No
 1st Hazard Category: Not reported
 2nd Hazard Category: Not reported

HMMD UNDERGROUND TANKS:

Tank Number: Not reported
 Tank ID Number: Not reported
 Waste or Product: Not reported
 Tank Contents: Not reported

HMMD VIOLATIONS:

Inspection Date: Not reported
 Waste Code: Not reported
 Occurrences: Not reported
 Item Number: Not reported

HMMD WASTE STREAMS:

Inspection Date: Not reported
 Waste Item #: Not reported
 Waste Code: Not reported
 Waste Name: Not reported
 Qnty at Inspection: Not reported
 Quantity String: Not reported
 Annual Qty: Not reported
 Annual Qty String: Not reported
 Measurement Unit: Not reported
 Treatment Method: Not reported
 Storage Method: Not reported
 Haz Waste Hauler: Not reported
 Waste Desc: Not reported
 Carcinogen: No

HAZNET:

Gepaid: CAD981984263
 Contact: DONALD R WENZEL
 Telephone: 0000000000
 Facility Addr2: Not reported
 Mailing Name: Not reported
 Mailing Address: 3303 HANCOCK ST
 Mailing City,St,Zip: SAN DIEGO, CA 921100000
 Gen County: San Diego
 TSD EPA ID: CAT080010101
 TSD County: San Diego
 Waste Category: Degreasing sludge
 Disposal Method: Transfer Station
 Tons: .0208
 Facility County: San Diego

MAP FINDINGS

Map ID
 Direction
 Distance
 Distance (ft.)Site

EDR ID Number
 EPA ID Number

Database(s)

DONS SPEED CENTER INC (Continued)

1000375916

Gepaid: CAD981984263
 Contact: DONALD R WENZEL
 Telephone: 0000000000
 Facility Addr2: Not reported
 Mailing Name: Not reported
 Mailing Address: 3303 HANCOCK ST
 Mailing City,St,Zip: SAN DIEGO, CA 921100000
 Gen County: San Diego
 TSD EPA ID: CAT080010101
 TSD County: San Diego
 Waste Category: Degreasing sludge
 Disposal Method: Not reported
 Tons: .0208
 Facility County: San Diego

Gepaid: CAD981984263
 Contact: DONALD R WENZEL
 Telephone: 0000000000
 Facility Addr2: Not reported
 Mailing Name: Not reported
 Mailing Address: 3303 HANCOCK ST
 Mailing City,St,Zip: SAN DIEGO, CA 921100000
 Gen County: San Diego
 TSD EPA ID: CAT080010101
 TSD County: San Diego
 Waste Category: Degreasing sludge
 Disposal Method: Transfer Station
 Tons: .1250
 Facility County: San Diego

Gepaid: CAD981984263
 Contact: DONALD R WENZEL
 Telephone: 0000000000
 Facility Addr2: Not reported
 Mailing Name: Not reported
 Mailing Address: 3303 HANCOCK ST
 Mailing City,St,Zip: SAN DIEGO, CA 921100000
 Gen County: San Diego
 TSD EPA ID: CAD050806850
 TSD County: Los Angeles
 Waste Category: Unspecified sludge waste
 Disposal Method: Transfer Station
 Tons: .1875
 Facility County: San Diego

71

**PHOTO EXPRESS
 3304 HANCOCK ST
 SAN DIEGO, CA 92110**

**San Diego Co. HMMD S106071676
 N/A**

San Diego Co. HMMD:
 Facility ID: 212006
 Inactive Indicator: Active
 Business Code: 6HK18
 SIC: Not reported
 Permit Expiration: Not reported
 Owner: ANDRE ALMERAZ
 2nd Name: Not reported
 Mailing Address: 3304 HANCOCK ST

MAP FINDINGS

Map ID
 Direction
 Distance
 Distance (ft.)Site

EDR ID Number
 EPA ID Number

Database(s)

PHOTO EXPRESS (Continued)

S106071676

Mailing City,St,Zip: SAN DIEGO, CA 92110
 Map Code/Business Plan on File: Not reported
 Corporate Code: Not reported
 Fire Dept District: Not reported
 Census Tract Number: 65.00
 EPA ID: Not reported
 Gas Station: Not reported
 Inspection Date: 04/15/10
 Reinspection Date: Not reported
 Inspector Name: SINGMANS
 Violation Notice Issued: Not reported
 Facility Contact: ANDRE ALMERAZ/OWNER
 Delinquent Flag: Not Delinquent
 Last Update: 08/30/10
 Last Delinquent Letter: Not reported
 Delinquent Comment: Not reported
 Last Letter Type: Not reported
 Property Owner: WOO PAUL&QI FENG LIVING TRUST
 Property Address: 604 ARENAS ST
 Property City,St,Zip: LA JOLLA, CA 92037
 Tank Owner: Not reported
 Tank Address: Not reported
 Tank City,St,Zip: Not reported
 Business Plan Acceptance Date: Not reported
 Reinspection Date Y2K Compatible: 04/15/12
 Facility Phone: 619-546-4778

HMMD DISCLOSURE INVENTORY:

Item Number: Not reported
 Chemical Name: Not reported
 Case Number: Not reported
 Quantity Stored At One Time: Not reported
 Quantity Stored at One Time: Not reported
 Annual Quantity String: Not reported
 Annual Quantity String: Not reported
 Measurement Units: Not reported
 Carcinogen: No
 1st Hazard Category: Not reported
 2nd Hazard Category: Not reported

HMMD UNDERGROUND TANKS:

Tank Number: Not reported
 Tank ID Number: Not reported
 Waste or Product: Not reported
 Tank Contents: Not reported

HMMD VIOLATIONS:

Inspection Date: Not reported
 Waste Code: Not reported
 Occurrences: Not reported
 Item Number: Not reported

HMMD WASTE STREAMS:

Inspection Date: 04/15/10
 Waste Item #: 221
 Waste Code: 221

MAP FINDINGS

Map ID
 Direction
 Distance
 Distance (ft.)Site

EDR ID Number
 EPA ID Number

Database(s)

PHOTO EXPRESS (Continued)

S106071676

Waste Name: WASTE OIL & MIXED OI
 Qty at Inspection: 15
 Quantity String: 15
 Annual Qty: 100
 Annual Qty String: 100
 Measurement Unit: GAL
 Treatment Method: 001 RECYCLE
 Storage Method: METAL DRUM
 Haz Waste Hauler: 9997 UNREGISTERED HAZ WST
 Waste Desc: USED OIL
 Carcinogen: No

Facility ID: 201676
 Inactive Indicator: Active
 Business Code: 6HK15
 SIC: Not reported
 Permit Expiration: Not reported
 Owner: PAUL WOO
 2nd Name: Not reported
 Mailing Address: 3304 HANCOCK ST
 Mailing City,St,Zip: SAN DIEGO, CA 92110
 Map Code/Business Plan on File: Not reported
 Corporate Code: Not reported
 Fire Dept District: Not reported
 Census Tract Number: 65.00
 EPA ID: CAD982519944
 Gas Station: Not reported
 Inspection Date: 01/10/06
 Reinspection Date: Not reported
 Inspector Name: 6HR009
 Violation Notice Issued: Not reported
 Facility Contact: PAUL WOO
 Delinquent Flag: Not Delinquent
 Last Update: 08/30/10
 Last Delinquent Letter: Not reported
 Delinquent Comment: Not reported
 Last Letter Type: Not reported
 Property Owner: WOO PAUL&QI FENG LIVING TRUST
 Property Address: 604 ARENAS ST
 Property City,St,Zip: LA JOLLA, CA 92037
 Tank Owner: Not reported
 Tank Address: Not reported
 Tank City,St,Zip: Not reported
 Business Plan Acceptance Date: Not reported
 Reinspection Date Y2K Compatible: Not reported
 Facility Phone: 619-296-3385

HMMD DISCLOSURE INVENTORY:

Item Number: Not reported
 Chemical Name: Not reported
 Case Number: Not reported
 Quantity Stored At One Time: Not reported
 Quantity Stored at One Time: Not reported
 Annual Quantity String: Not reported
 Annual Quantity String: Not reported
 Measurement Units: Not reported
 Carcinogen: No

MAP FINDINGS

Map ID
 Direction
 Distance
 Distance (ft.)Site

EDR ID Number
 EPA ID Number

Database(s)

PHOTO EXPRESS (Continued)

S106071676

1st Hazard Category: Not reported
 2nd Hazard Category: Not reported

HMMD UNDERGROUND TANKS:

Tank Number: Not reported
 Tank ID Number: Not reported
 Waste or Product: Not reported
 Tank Contents: Not reported

HMMD VIOLATIONS:

Inspection Date: Not reported
 Waste Code: Not reported
 Occurrences: Not reported
 Item Number: Not reported

HMMD WASTE STREAMS:

Inspection Date: Not reported
 Waste Item #: Not reported
 Waste Code: Not reported
 Waste Name: Not reported
 Qnty at Inspection: Not reported
 Quantity String: Not reported
 Annual Qty: Not reported
 Annual Qty String: Not reported
 Measurement Unit: Not reported
 Treatment Method: Not reported
 Storage Method: Not reported
 Haz Waste Hauler: Not reported
 Waste Desc: Not reported
 Carcinogen: No

71

**GARY STADLER
 3318 HANCOCK ST
 SAN DIEGO, CA 92110**

**HAZNET S108207584
 N/A**

HAZNET:

Gepaid: CAC002582116
 Contact: GARY STADLER
 Telephone: 8587568656
 Facility Addr2: Not reported
 Mailing Name: Not reported
 Mailing Address: PO BOX 675561
 Mailing City,St,Zip: RANCHO SANTA FE, CA 920675561
 Gen County: San Diego
 TSD EPA ID: CAL000024110
 TSD County: Los Angeles
 Waste Category: Other inorganic solid waste
 Disposal Method: Recycler
 Tons: 0.1
 Facility County: Not reported

MAP FINDINGS

Map ID
 Direction
 Distance
 Distance (ft.)Site

EDR ID Number
 Database(s) EPA ID Number

71 **ELECTRONIC COUNTER** **HAZNET** **S109426108**
3322 HANCOCK ST **N/A**
SAN DIEGO, CA 92110

HAZNET:
 Gepaid: CAC002613939
 Contact: GARY STADLER
 Telephone: 8584145100
 Facility Addr2: Not reported
 Mailing Name: Not reported
 Mailing Address: PO BOX 675561
 Mailing City,St,Zip: RANCHO SANTA FE, CA 920675561
 Gen County: San Diego
 TSD EPA ID: CAD028409019
 TSD County: Los Angeles
 Waste Category: Unspecified organic liquid mixture
 Disposal Method: H061
 Tons: 0.17
 Facility County: San Diego

Gepaid: CAC002613939
 Contact: GARY STADLER
 Telephone: 8584145100
 Facility Addr2: Not reported
 Mailing Name: Not reported
 Mailing Address: PO BOX 675561
 Mailing City,St,Zip: RANCHO SANTA FE, CA 920675561
 Gen County: San Diego
 TSD EPA ID: CAD006488025
 TSD County: Not reported
 Waste Category: Liquids with pH <UN-> 2 with metals
 Disposal Method: H010
 Tons: 0.22
 Facility County: San Diego

72 **ABRAXAS STUDIO** **HAZNET** **S108741683**
3885 GAINES ST **N/A**
SAN DIEGO, CA 92110

HAZNET:
 Gepaid: CAL000297566
 Contact: LINDA MARTIN
 Telephone: 6192971221
 Facility Addr2: Not reported
 Mailing Name: Not reported
 Mailing Address: 3885 GAINES ST
 Mailing City,St,Zip: SAN DIEGO, CA 92110
 Gen County: San Diego
 TSD EPA ID: WAD991281767
 TSD County: 99
 Waste Category: Household waste
 Disposal Method: Not reported
 Tons: 0.02
 Facility County: San Diego

MAP FINDINGS

Map ID
 Direction
 Distance
 Distance (ft.)Site

EDR ID Number
 EPA ID Number

Database(s)

**73 ANDERSEN RACE & RESTORATION
 3027 JEFFERSON ST
 SAN DIEGO, CA 92110**

San Diego Co. HMMD

**S104744996
 N/A**

San Diego Co. HMMD:

Facility ID:	100461
Inactive Indicator:	Active
Business Code:	6HK26
SIC:	Not reported
Permit Expiration:	Not reported
Owner:	WALTER ANDERSEN ENT
2nd Name:	Not reported
Mailing Address:	3642 ENTERPRISE ST
Mailing City,St,Zip:	SAN DIEGO, CA 92110
Map Code/Business Plan on File:	Not reported
Corporate Code:	Not reported
Fire Dept District:	Not reported
Census Tract Number:	65.00
EPA ID:	CAL000064739
Gas Station:	Not reported
Inspection Date:	07/15/92
Reinspection Date:	Not reported
Inspector Name:	LEGACY
Violation Notice Issued:	Not reported
Facility Contact:	KEN ANDERSEN
Delinquent Flag:	Not Delinquent
Last Update:	08/30/10
Last Delinquent Letter:	Not reported
Delinquent Comment:	Not reported
Last Letter Type:	Not reported
Property Owner:	ANDERSEN WALTER A FAMILY TRUST
Property Address:	3752 VISTA DE LA BAH
Property City,St,Zip:	SAN DIEGO, CA 92117
Tank Owner:	Not reported
Tank Address:	Not reported
Tank City,St,Zip:	Not reported
Business Plan Acceptance Date:	Not reported
Reinspection Date Y2K Compatible:	Not reported
Facility Phone:	619-224-8271

HMMD DISCLOSURE INVENTORY:

Item Number:	Not reported
Chemical Name:	Not reported
Case Number:	Not reported
Quantity Stored At One Time:	Not reported
Quantity Stored at One Time:	Not reported
Annual Quantity String:	Not reported
Annual Quantity String:	Not reported
Measurement Units:	Not reported
Carcinogen:	No
1st Hazard Category:	Not reported
2nd Hazard Category:	Not reported

HMMD UNDERGROUND TANKS:

Tank Number:	Not reported
Tank ID Number:	Not reported
Waste or Product:	Not reported
Tank Contents:	Not reported

MAP FINDINGS

Map ID
 Direction
 Distance
 Distance (ft.)Site

EDR ID Number
 EPA ID Number

Database(s)

ANDERSEN RACE & RESTORATION (Continued)

S104744996

HMMD VIOLATIONS:

Inspection Date: 03/21/91
 Waste Code: Not reported
 Occurrences: Not reported
 Item Number: 2007

Inspection Date: 03/21/91
 Waste Code: Not reported
 Occurrences: Not reported
 Item Number: 2008

Inspection Date: 03/21/91
 Waste Code: Not reported
 Occurrences: Not reported
 Item Number: 2009

Inspection Date: 03/21/91
 Waste Code: Not reported
 Occurrences: Not reported
 Item Number: 2010

Inspection Date: 07/15/92
 Waste Code: Not reported
 Occurrences: Not reported
 Item Number: 4671

HMMD WASTE STREAMS:

Inspection Date: Not reported
 Waste Item #: Not reported
 Waste Code: Not reported
 Waste Name: Not reported
 Qnty at Inspection: Not reported
 Quantity String: Not reported
 Annual Qty: Not reported
 Annual Qty String: Not reported
 Measurement Unit: Not reported
 Treatment Method: Not reported
 Storage Method: Not reported
 Haz Waste Hauler: Not reported
 Waste Desc: Not reported
 Carcinogen: No

73

**STATE OF THE ART INC
 3045 JEFFERSON ST
 SAN DIEGO, CA 92110**

San Diego Co. HMMD

**S104752657
 N/A**

San Diego Co. HMMD:

Facility ID: 131267
 Inactive Indicator: Active
 Business Code: Not reported
 SIC: Not reported
 Permit Expiration: Not reported
 Owner: STATE OF THE ART SILKSCREEN IN
 2nd Name: Not reported
 Mailing Address: 3045 JEFFERSON ST
 Mailing City,St,Zip: SAN DIEGO, CA 92110

MAP FINDINGS

Map ID
 Direction
 Distance
 Distance (ft.)Site

EDR ID Number
 EPA ID Number

Database(s)

STATE OF THE ART INC (Continued)

S104752657

Map Code/Business Plan on File: Not reported
 Corporate Code: Not reported
 Fire Dept District: Not reported
 Census Tract Number: 65.00
 EPA ID: Not reported
 Gas Station: Not reported
 Inspection Date: 03/22/91
 Reinspection Date: Not reported
 Inspector Name: LEGACY
 Violation Notice Issued: Not reported
 Facility Contact: TERRY HOIBEN
 Delinquent Flag: Not Delinquent
 Last Update: 08/30/10
 Last Delinquent Letter: Not reported
 Delinquent Comment: Not reported
 Last Letter Type: Not reported
 Property Owner: ANDERSEN WALTER A FAMILY TRUST
 Property Address: 3752 VISTA DE LA BAH
 Property City,St,Zip: SAN DIEGO, CA 92117
 Tank Owner: Not reported
 Tank Address: Not reported
 Tank City,St,Zip: Not reported
 Business Plan Acceptance Date: Not reported
 Reinspection Date Y2K Compatible: Not reported
 Facility Phone: 619-297-2100

HMMD DISCLOSURE INVENTORY:

Item Number: Not reported
 Chemical Name: Not reported
 Case Number: Not reported
 Quantity Stored At One Time: Not reported
 Quantity Stored at One Time: Not reported
 Annual Quantity String: Not reported
 Annual Quantity String: Not reported
 Measurement Units: Not reported
 Carcinogen: No
 1st Hazard Category: Not reported
 2nd Hazard Category: Not reported

HMMD UNDERGROUND TANKS:

Tank Number: Not reported
 Tank ID Number: Not reported
 Waste or Product: Not reported
 Tank Contents: Not reported

HMMD VIOLATIONS:

Inspection Date: Not reported
 Waste Code: Not reported
 Occurrences: Not reported
 Item Number: Not reported

HMMD WASTE STREAMS:

Inspection Date: Not reported
 Waste Item #: Not reported
 Waste Code: Not reported
 Waste Name: Not reported

MAP FINDINGS

Map ID
 Direction
 Distance
 Distance (ft.)Site

EDR ID Number
 EPA ID Number

Database(s)

STATE OF THE ART INC (Continued)

S104752657

Qnty at Inspection: Not reported
 Quantity String: Not reported
 Annual Qty: Not reported
 Annual Qty String: Not reported
 Measurement Unit: Not reported
 Treatment Method: Not reported
 Storage Method: Not reported
 Haz Waste Hauler: Not reported
 Waste Desc: Not reported
 Carcinogen: No

74

**MOORE ST AUTO BODY
 3145 MOORE ST
 SAN DIEGO, CA 92110**

**HAZNET S108214304
 N/A**

HAZNET:

Gepaid: CAD981695448
 Contact: R.D. MESHEFSKI
 Telephone: 6192962187
 Facility Addr2: Not reported
 Mailing Name: Not reported
 Mailing Address: 3145 MOORE ST
 Mailing City,St,Zip: SAN DIEGO, CA 921104434
 Gen County: San Diego
 TSD EPA ID: CAD008252405
 TSD County: Los Angeles
 Waste Category: Unspecified solvent mixture Waste
 Disposal Method: H02
 Tons: 0.2
 Facility County: San Diego

Gepaid: CAD981695448
 Contact: R.D. MESHEFSKI
 Telephone: 6192962187
 Facility Addr2: Not reported
 Mailing Name: Not reported
 Mailing Address: 3145 MOORE ST
 Mailing City,St,Zip: SAN DIEGO, CA 921104434
 Gen County: San Diego
 TSD EPA ID: CAD008252405
 TSD County: Los Angeles
 Waste Category: Unspecified solvent mixture Waste
 Disposal Method: Recycler
 Tons: 0.94
 Facility County: Not reported

Gepaid: CAD981695448
 Contact: R.D. MESHEFSKI
 Telephone: 6192962187
 Facility Addr2: Not reported
 Mailing Name: Not reported
 Mailing Address: 3145 MOORE ST
 Mailing City,St,Zip: SAN DIEGO, CA 921104434
 Gen County: San Diego
 TSD EPA ID: CAD008252405
 TSD County: Los Angeles
 Waste Category: Unspecified solvent mixture Waste

MAP FINDINGS

Map ID
 Direction
 Distance
 Distance (ft.)Site

EDR ID Number
 EPA ID Number

Database(s)

MOORE ST AUTO BODY (Continued)

S108214304

Disposal Method: H061
 Tons: 0.25
 Facility County: San Diego

 Gepaid: CAD981695448
 Contact: R.D. MESHEFSKI
 Telephone: 6192962187
 Facility Addr2: Not reported
 Mailing Name: Not reported
 Mailing Address: 3145 MOORE ST
 Mailing City,St,Zip: SAN DIEGO, CA 921104434
 Gen County: San Diego
 TSD EPA ID: CAD008252405
 TSD County: Los Angeles
 Waste Category: Unspecified solvent mixture Waste
 Disposal Method: H020
 Tons: 0.19
 Facility County: San Diego

Gepaid: CAD981695448
 Contact: R.D. MESHEFSKI
 Telephone: 6192962187
 Facility Addr2: Not reported
 Mailing Name: Not reported
 Mailing Address: 3145 MOORE ST
 Mailing City,St,Zip: SAN DIEGO, CA 921104434
 Gen County: San Diego
 TSD EPA ID: CAD008252405
 TSD County: Los Angeles
 Waste Category: Unspecified solvent mixture Waste
 Disposal Method: Recycler
 Tons: 0.94
 Facility County: Not reported

[Click this hyperlink](#) while viewing on your computer to access additional CA_HAZNET: detail in the EDR Site Report.

74

**MAACO AUTO BODY
 3145 MOORE ST
 SAN DIEGO, CA 92110**

**San Diego Co. HMMD 1000175229
 HAZNET N/A**

San Diego Co. HMMD:
 Facility ID: 106149
 Inactive Indicator: Active
 Business Code: 6HK27
 SIC: Not reported
 Permit Expiration: Not reported
 Owner: MOORE ST. ENTERPRISES INC
 2nd Name: Not reported
 Mailing Address: 3145 MOORE ST
 Mailing City,St,Zip: SAN DIEGO, CA 92110
 Map Code/Business Plan on File: Not reported
 Corporate Code: Not reported
 Fire Dept District: San Diego
 Census Tract Number: 65.00
 EPA ID: CAD981695448
 Gas Station: Not reported
 Inspection Date: 04/12/06

MAP FINDINGS

Map ID
 Direction
 Distance
 Distance (ft.)Site

EDR ID Number
 EPA ID Number

Database(s)

MAACO AUTO BODY (Continued)

1000175229

Reinspection Date: Not reported
 Inspector Name: MMALONZO
 Violation Notice Issued: Not reported
 Facility Contact: NILS CHRISTENSEN
 Delinquent Flag: Not Delinquent
 Last Update: 08/30/10
 Last Delinquent Letter: Not reported
 Delinquent Comment: Not reported
 Last Letter Type: Not reported
 Property Owner: ANDERSEN WALTER A TR
 Property Address: 3752 VISTA DE LA BAH
 Property City,St,Zip: SAN DIEGO, CA 92117
 Tank Owner: Not reported
 Tank Address: Not reported
 Tank City,St,Zip: Not reported
 Business Plan Acceptance Date: Not reported
 Reinspection Date Y2K Compatible: Not reported
 Facility Phone: 619-296-2187

HMMD DISCLOSURE INVENTORY:

Item Number: Not reported
 Chemical Name: Not reported
 Case Number: Not reported
 Quantity Stored At One Time: Not reported
 Quantity Stored at One Time: Not reported
 Annual Quantity String: Not reported
 Annual Quantity String: Not reported
 Measurement Units: Not reported
 Carcinogen: No
 1st Hazard Category: Not reported
 2nd Hazard Category: Not reported

HMMD UNDERGROUND TANKS:

Tank Number: Not reported
 Tank ID Number: Not reported
 Waste or Product: Not reported
 Tank Contents: Not reported

HMMD VIOLATIONS:

Inspection Date: 02/11/99
 Waste Code: Not reported
 Occurrences: Not reported
 Item Number: 7564

Inspection Date: 12/19/97
 Waste Code: Not reported
 Occurrences: Not reported
 Item Number: 6177

Inspection Date: 12/19/97
 Waste Code: Not reported
 Occurrences: Not reported
 Item Number: 6178

Inspection Date: 12/19/97
 Waste Code: Not reported
 Occurrences: Not reported

MAP FINDINGS

Map ID
 Direction
 Distance
 Distance (ft.)Site

EDR ID Number

Database(s) EPA ID Number

MAACO AUTO BODY (Continued)

1000175229

Item Number: 6179

HMMD WASTE STREAMS:

Inspection Date: Not reported
 Waste Item #: Not reported
 Waste Code: Not reported
 Waste Name: Not reported
 Qnty at Inspection: Not reported
 Quantity String: Not reported
 Annual Qty: Not reported
 Annual Qty String: Not reported
 Measurement Unit: Not reported
 Treatment Method: Not reported
 Storage Method: Not reported
 Haz Waste Hauler: Not reported
 Waste Desc: Not reported
 Carcinogen: No

HAZNET:

Gepaid: CAL000322976
 Contact: VERONICA DAVIS
 Telephone: 6192207007
 Facility Addr2: Not reported
 Mailing Name: Not reported
 Mailing Address: 3145 MOORE ST
 Mailing City,St,Zip: SAN DIEGO, CA 921100000
 Gen County: San Diego
 TSD EPA ID: CAD008252405
 TSD County: Los Angeles
 Waste Category: Unspecified solvent mixture Waste
 Disposal Method: H061
 Tons: 0.198
 Facility County: San Diego

Gepaid: CAD981695448
 Contact: MAACO AUTO BODY
 Telephone: 0000000000
 Facility Addr2: Not reported
 Mailing Name: Not reported
 Mailing Address: 3145 MOORE ST
 Mailing City,St,Zip: SAN DIEGO, CA 921104434
 Gen County: San Diego
 TSD EPA ID: CAD008302903
 TSD County: Los Angeles
 Waste Category: Paint sludge
 Disposal Method: Recycler
 Tons: 1.4386
 Facility County: San Diego

Gepaid: CAD981695448
 Contact: R.D. MESHEFSKI
 Telephone: 6192962187
 Facility Addr2: Not reported
 Mailing Name: Not reported
 Mailing Address: 3145 MOORE ST

MAP FINDINGS

Map ID
 Direction
 Distance
 Distance (ft.)Site

EDR ID Number
 EPA ID Number

Database(s)

MAACO AUTO BODY (Continued)

1000175229

Mailing City,St,Zip: SAN DIEGO, CA 921104434
 Gen County: San Diego
 TSD EPA ID: Not reported
 TSD County: Los Angeles
 Waste Category: Unspecified solvent mixture Waste
 Disposal Method: Recycler
 Tons: 1.33
 Facility County: Not reported

Gepaid: CAD981695448
 Contact: MAACO AUTO BODY
 Telephone: 0000000000
 Facility Addr2: Not reported
 Mailing Name: Not reported
 Mailing Address: 3145 MOORE ST
 Mailing City,St,Zip: SAN DIEGO, CA 921104434
 Gen County: San Diego
 TSD EPA ID: CAD008302903
 TSD County: Los Angeles
 Waste Category: Oxygenated solvents (acetone, butanol, ethyl acetate, etc.)
 Disposal Method: Recycler
 Tons: .6755
 Facility County: San Diego

Gepaid: CAD981695448
 Contact: MAACO AUTO BODY
 Telephone: 0000000000
 Facility Addr2: Not reported
 Mailing Name: Not reported
 Mailing Address: 3145 MOORE ST
 Mailing City,St,Zip: SAN DIEGO, CA 921104434
 Gen County: San Diego
 TSD EPA ID: Not reported
 TSD County: 0
 Waste Category: Oxygenated solvents (acetone, butanol, ethyl acetate, etc.)
 Disposal Method: Recycler
 Tons: .4587
 Facility County: San Diego

[Click this hyperlink](#) while viewing on your computer to access
 13 additional CA_HAZNET: record(s) in the EDR Site Report.

74

**MOORE STREET AUTO BODY
 3145 MOORE ST
 SAN DIEGO, CA 92110**

**FINDS 1006823900
 EMI N/A**

FINDS:

Registry ID: 110013824745

Environmental Interest/Information System

The NEI (National Emissions Inventory) database contains information on stationary and mobile sources that emit criteria air pollutants and their precursors, as well as hazardous air pollutants (HAPs).

EMI:

MAP FINDINGS

Map ID
 Direction
 Distance
 Distance (ft.)Site

EDR ID Number

Database(s) EPA ID Number

MOORE STREET AUTO BODY (Continued)

1006823900

Year: 1999
 County Code: 37
 Air Basin: SD
 Facility ID: 5153
 Air District Name: SD
 SIC Code: 7532
 Air District Name: SAN DIEGO COUNTY APCD
 Community Health Air Pollution Info System: Not reported
 Consolidated Emission Reporting Rule: Not reported
 Total Organic Hydrocarbon Gases Tons/Yr: 1
 Reactive Organic Gases Tons/Yr: 1
 Carbon Monoxide Emissions Tons/Yr: 0
 NOX - Oxides of Nitrogen Tons/Yr: 0
 SOX - Oxides of Sulphur Tons/Yr: 0
 Particulate Matter Tons/Yr: 0
 Part. Matter 10 Micrometers & Smlr Tons/Yr: 0

Year: 2000
 County Code: 37
 Air Basin: SD
 Facility ID: 5153
 Air District Name: SD
 SIC Code: 7532
 Air District Name: SAN DIEGO COUNTY APCD
 Community Health Air Pollution Info System: Not reported
 Consolidated Emission Reporting Rule: Not reported
 Total Organic Hydrocarbon Gases Tons/Yr: 0
 Reactive Organic Gases Tons/Yr: 0
 Carbon Monoxide Emissions Tons/Yr: 0
 NOX - Oxides of Nitrogen Tons/Yr: 0
 SOX - Oxides of Sulphur Tons/Yr: 0
 Particulate Matter Tons/Yr: 0
 Part. Matter 10 Micrometers & Smlr Tons/Yr: 0

Year: 2001
 County Code: 37
 Air Basin: SD
 Facility ID: 5153
 Air District Name: SD
 SIC Code: 7532
 Air District Name: SAN DIEGO COUNTY APCD
 Community Health Air Pollution Info System: Not reported
 Consolidated Emission Reporting Rule: Not reported
 Total Organic Hydrocarbon Gases Tons/Yr: 0
 Reactive Organic Gases Tons/Yr: 0
 Carbon Monoxide Emissions Tons/Yr: 0
 NOX - Oxides of Nitrogen Tons/Yr: 0
 SOX - Oxides of Sulphur Tons/Yr: 0
 Particulate Matter Tons/Yr: 0
 Part. Matter 10 Micrometers & Smlr Tons/Yr: 0

Year: 2002
 County Code: 37
 Air Basin: SD
 Facility ID: 5153
 Air District Name: SD
 SIC Code: 7532

MAP FINDINGS

Map ID
 Direction
 Distance
 Distance (ft.)Site

EDR ID Number
 EPA ID Number

Database(s)

MOORE STREET AUTO BODY (Continued)

1006823900

Air District Name: SAN DIEGO COUNTY APCD
 Community Health Air Pollution Info System: Not reported
 Consolidated Emission Reporting Rule: Not reported
 Total Organic Hydrocarbon Gases Tons/Yr: 0
 Reactive Organic Gases Tons/Yr: 0
 Carbon Monoxide Emissions Tons/Yr: 0
 NOX - Oxides of Nitrogen Tons/Yr: 0
 SOX - Oxides of Sulphur Tons/Yr: 0
 Particulate Matter Tons/Yr: 0
 Part. Matter 10 Micrometers & Smlr Tons/Yr: 0

Year: 2003
 County Code: 37
 Air Basin: SD
 Facility ID: 5153
 Air District Name: SD
 SIC Code: 7532
 Air District Name: SAN DIEGO COUNTY APCD
 Community Health Air Pollution Info System: Not reported
 Consolidated Emission Reporting Rule: Not reported
 Total Organic Hydrocarbon Gases Tons/Yr: 0
 Reactive Organic Gases Tons/Yr: 0
 Carbon Monoxide Emissions Tons/Yr: 0
 NOX - Oxides of Nitrogen Tons/Yr: 0
 SOX - Oxides of Sulphur Tons/Yr: 0
 Particulate Matter Tons/Yr: 0
 Part. Matter 10 Micrometers & Smlr Tons/Yr: 0

Year: 2004
 County Code: 37
 Air Basin: SD
 Facility ID: 5153
 Air District Name: SD
 SIC Code: 7532
 Air District Name: SAN DIEGO COUNTY APCD
 Community Health Air Pollution Info System: Not reported
 Consolidated Emission Reporting Rule: Not reported
 Total Organic Hydrocarbon Gases Tons/Yr: 0.405384606
 Reactive Organic Gases Tons/Yr: 0.37389
 Carbon Monoxide Emissions Tons/Yr: 0
 NOX - Oxides of Nitrogen Tons/Yr: 0
 SOX - Oxides of Sulphur Tons/Yr: 0
 Particulate Matter Tons/Yr: 0
 Part. Matter 10 Micrometers & Smlr Tons/Yr: 0

Year: 2005
 County Code: 37
 Air Basin: SD
 Facility ID: 5153
 Air District Name: SD
 SIC Code: 7532
 Air District Name: SAN DIEGO COUNTY APCD
 Community Health Air Pollution Info System: Not reported
 Consolidated Emission Reporting Rule: Not reported
 Total Organic Hydrocarbon Gases Tons/Yr: .405384606
 Reactive Organic Gases Tons/Yr: .37389
 Carbon Monoxide Emissions Tons/Yr: 0

MAP FINDINGS

Map ID
 Direction
 Distance
 Distance (ft.)Site

EDR ID Number
 EPA ID Number

Database(s)

MOORE STREET AUTO BODY (Continued)

1006823900

NOX - Oxides of Nitrogen Tons/Yr:	0
SOX - Oxides of Sulphur Tons/Yr:	0
Particulate Matter Tons/Yr:	0
Part. Matter 10 Micrometers & Smlr Tons/Yr:	0
Year:	2006
County Code:	37
Air Basin:	SD
Facility ID:	5153
Air District Name:	SD
SIC Code:	7532
Air District Name:	SAN DIEGO COUNTY APCD
Community Health Air Pollution Info System:	Not reported
Consolidated Emission Reporting Rule:	Not reported
Total Organic Hydrocarbon Gases Tons/Yr:	.73
Reactive Organic Gases Tons/Yr:	.69
Carbon Monoxide Emissions Tons/Yr:	0
NOX - Oxides of Nitrogen Tons/Yr:	0
SOX - Oxides of Sulphur Tons/Yr:	0
Particulate Matter Tons/Yr:	0
Part. Matter 10 Micrometers & Smlr Tons/Yr:	0
Year:	2007
County Code:	37
Air Basin:	SD
Facility ID:	5153
Air District Name:	SD
SIC Code:	7532
Air District Name:	SAN DIEGO COUNTY APCD
Community Health Air Pollution Info System:	Not reported
Consolidated Emission Reporting Rule:	Not reported
Total Organic Hydrocarbon Gases Tons/Yr:	.73
Reactive Organic Gases Tons/Yr:	.69
Carbon Monoxide Emissions Tons/Yr:	0
NOX - Oxides of Nitrogen Tons/Yr:	0
SOX - Oxides of Sulphur Tons/Yr:	0
Particulate Matter Tons/Yr:	0
Part. Matter 10 Micrometers & Smlr Tons/Yr:	0
Year:	2007
County Code:	37
Air Basin:	SD
Facility ID:	5153
Air District Name:	SD
SIC Code:	7532
Air District Name:	SAN DIEGO COUNTY APCD
Community Health Air Pollution Info System:	Not reported
Consolidated Emission Reporting Rule:	Not reported
Total Organic Hydrocarbon Gases Tons/Yr:	.73
Reactive Organic Gases Tons/Yr:	.69
Carbon Monoxide Emissions Tons/Yr:	0
NOX - Oxides of Nitrogen Tons/Yr:	0
SOX - Oxides of Sulphur Tons/Yr:	0
Particulate Matter Tons/Yr:	0
Part. Matter 10 Micrometers & Smlr Tons/Yr:	0

MAP FINDINGS

Map ID
 Direction
 Distance
 Distance (ft.)Site

EDR ID Number
 EPA ID Number

Database(s)

74

**CROSS PAINTING
 3146 MOORE ST
 SAN DIEGO, CA 92110**

San Diego Co. HMMD

S104748544
 N/A

San Diego Co. HMMD:

Facility ID:	116089
Inactive Indicator:	Active
Business Code:	6HK70
SIC:	Not reported
Permit Expiration:	Not reported
Owner:	HARRY M SHEARER
2nd Name:	Not reported
Mailing Address:	PO BOX 82775
Mailing City,St,Zip:	SAN DIEGO, CA 92138
Map Code/Business Plan on File:	Not reported
Corporate Code:	Not reported
Fire Dept District:	San Diego
Census Tract Number:	65.00
EPA ID:	Not reported
Gas Station:	Not reported
Inspection Date:	07/11/02
Reinspection Date:	Not reported
Inspector Name:	PFRIEDMA
Violation Notice Issued:	Not reported
Facility Contact:	HARRY M SHEARER
Delinquent Flag:	Not Delinquent
Last Update:	08/30/10
Last Delinquent Letter:	Not reported
Delinquent Comment:	Not reported
Last Letter Type:	Not reported
Property Owner:	URBAN CORPS OF SAN DIEGO
Property Address:	P O BOX 80156
Property City,St,Zip:	SAN DIEGO, CA 92138
Tank Owner:	Not reported
Tank Address:	Not reported
Tank City,St,Zip:	Not reported
Business Plan Acceptance Date:	Not reported
Reinspection Date Y2K Compatible:	Not reported
Facility Phone:	619-297-2558

HMMD DISCLOSURE INVENTORY:

Item Number:	Not reported
Chemical Name:	Not reported
Case Number:	Not reported
Quantity Stored At One Time:	Not reported
Quantity Stored at One Time:	Not reported
Annual Quantity String:	Not reported
Annual Quantity String:	Not reported
Measurement Units:	Not reported
Carcinogen:	No
1st Hazard Category:	Not reported
2nd Hazard Category:	Not reported

HMMD UNDERGROUND TANKS:

Tank Number:	Not reported
Tank ID Number:	Not reported
Waste or Product:	Not reported
Tank Contents:	Not reported

MAP FINDINGS

Map ID
 Direction
 Distance
 Distance (ft.)Site

EDR ID Number
 EPA ID Number

Database(s)

CROSS PAINTING (Continued)

S104748544

HMMD VIOLATIONS:

Inspection Date: 10/05/99
 Waste Code: Not reported
 Occurrences: Not reported
 Item Number: 4827

Inspection Date: 10/05/99
 Waste Code: Not reported
 Occurrences: Not reported
 Item Number: 4828

Inspection Date: 03/05/98
 Waste Code: Not reported
 Occurrences: Not reported
 Item Number: 7684

Inspection Date: 03/05/98
 Waste Code: Not reported
 Occurrences: Not reported
 Item Number: 7685

HMMD WASTE STREAMS:

Inspection Date: Not reported
 Waste Item #: Not reported
 Waste Code: Not reported
 Waste Name: Not reported
 Qnty at Inspection: Not reported
 Quantity String: Not reported
 Annual Qty: Not reported
 Annual Qty String: Not reported
 Measurement Unit: Not reported
 Treatment Method: Not reported
 Storage Method: Not reported
 Haz Waste Hauler: Not reported
 Waste Desc: Not reported
 Carcinogen: No

Facility ID: 208444
 Inactive Indicator: Active
 Business Code: 6HK27
 SIC: Not reported
 Permit Expiration: Not reported
 Owner: RUBEN'S PAINT & BODY WORKS, IN
 2nd Name: ATTN: RUBEN ALCARAZ SR
 Mailing Address: 3146 MOORE ST
 Mailing City, St, Zip: San Diego, CA 92110
 Map Code/Business Plan on File: Not reported
 Corporate Code: Not reported
 Fire Dept District: San Diego
 Census Tract Number: 65.00
 EPA ID: CAL000322976
 Gas Station: Not reported
 Inspection Date: 08/18/09
 Reinspection Date: Not reported
 Inspector Name: SINGMANS

MAP FINDINGS

Map ID
 Direction
 Distance
 Distance (ft.)Site

EDR ID Number
 EPA ID Number

Database(s)

CROSS PAINTING (Continued)

S104748544

Violation Notice Issued: Not reported
 Facility Contact: RUBEN ALCARAZ, SR
 Delinquent Flag: Not Delinquent
 Last Update: 08/30/10
 Last Delinquent Letter: Not reported
 Delinquent Comment: Not reported
 Last Letter Type: Not reported
 Property Owner: URBAN CORPS OF SAN DIEGO
 Property Address: P O BOX 80156
 Property City,St,Zip: SAN DIEGO, CA 92138
 Tank Owner: Not reported
 Tank Address: Not reported
 Tank City,St,Zip: Not reported
 Business Plan Acceptance Date: Not reported
 Reinspection Date Y2K Compatible: 02/18/11
 Facility Phone: 619-220-7007

HMMD DISCLOSURE INVENTORY:

Item Number: ACE
 Chemical Name: ACETYLENE GAS
 Case Number: 74-86-2
 Quantity Stored At One Time: Not reported
 Quantity Stored at One Time: Not reported
 Annual Quantity String: Not reported
 Annual Quantity String: Not reported
 Measurement Units: Not reported
 Carcinogen: No
 1st Hazard Category: FIRE
 2nd Hazard Category: Not reported

Item Number: OXY
 Chemical Name: OXYGEN GAS
 Case Number: 7782-44-7
 Quantity Stored At One Time: Not reported
 Quantity Stored at One Time: Not reported
 Annual Quantity String: Not reported
 Annual Quantity String: Not reported
 Measurement Units: Not reported
 Carcinogen: No
 1st Hazard Category: PRESSURE RELEASE
 2nd Hazard Category: Not reported

HMMD UNDERGROUND TANKS:

Tank Number: Not reported
 Tank ID Number: Not reported
 Waste or Product: Not reported
 Tank Contents: Not reported

HMMD VIOLATIONS:

Inspection Date: Not reported
 Waste Code: Not reported
 Occurrences: Not reported
 Item Number: Not reported

HMMD WASTE STREAMS:

Inspection Date: 08/18/09

MAP FINDINGS

Map ID
 Direction
 Distance
 Distance (ft.)Site

EDR ID Number
 EPA ID Number

Database(s)

CROSS PAINTING (Continued)

S104748544

Waste Item #: 181
 Waste Code: 181
 Waste Name: INORGANIC SOLID WAST
 Qnty at Inspection: 150
 Quantity String: 150
 Annual Qty: 150
 Annual Qty String: 150
 Measurement Unit: LBS
 Treatment Method: 007 INCINERATION
 Storage Method: METAL DRUM
 Haz Waste Hauler: 0971 PACIFIC COAST LACQUE
 Waste Desc: PAINT BOOTH FILTERS
 Carcinogen: No

Inspection Date: 08/18/09
 Waste Item #: 342
 Waste Code: 342
 Waste Name: ORGANIC LIQUIDS W/ME
 Qnty at Inspection: 55
 Quantity String: 55
 Annual Qty: 55
 Annual Qty String: 55
 Measurement Unit: GAL
 Treatment Method: 001 RECYCLE
 Storage Method: PLASTIC DRUM
 Haz Waste Hauler: 0015 ASBURY ENVIRONMENTAL
 Waste Desc: ANTIFREEZE
 Carcinogen: No

Inspection Date: 08/18/09
 Waste Item #: 461
 Waste Code: 461
 Waste Name: PAINT SLUDGE
 Qnty at Inspection: 55
 Quantity String: 55
 Annual Qty: 55
 Annual Qty String: 55
 Measurement Unit: GAL
 Treatment Method: 001 RECYCLE
 Storage Method: METAL DRUM
 Haz Waste Hauler: 0971 PACIFIC COAST LACQUE
 Waste Desc: WASTE PAINT & RELATED MAT
 Carcinogen: No

75

STONEWOOD GARDENS APARTMENTS
3835 MIDWAY DR
SAN DIEGO, CA 92110

SAN DIEGO CO. SAM S108724718
N/A

SAN DIEGO CO. SAM:

Case Number: 2007-324-001
 Agency: DEH Site Assessment & Mitigation
Funding: MLCP
 FType: Complaint
 FStatus: 9
 Date: 7/2/2007
 Date Began: Not reported

MAP FINDINGS

Map ID
 Direction
 Distance
 Distance (ft.)Site

EDR ID Number
 Database(s)
 EPA ID Number

76 **ONE DAY CLEANERS**
3960 W PT LOMA BLVD
SAN DIEGO, CA 92106

RCRA-SQG 1000110161
 FINDS CAD981386287

RCRA-SQG:

Date form received by agency: 09/01/1996
 Facility name: ONE DAY CLEANERS
 Facility address: 3960 W PT LOMA BLVD
 SAN DIEGO, CA 92106
 EPA ID: CAD981386287
 Contact: Not reported
 Contact address: Not reported
 Not reported
 Contact country: Not reported
 Contact telephone: Not reported
 Contact email: Not reported
 EPA Region: 09
 Classification: Small Small Quantity Generator
 Description: Handler: generates more than 100 and less than 1000 kg of hazardous waste during any calendar month and accumulates less than 6000 kg of hazardous waste at any time; or generates 100 kg or less of hazardous waste during any calendar month, and accumulates more than 1000 kg of hazardous waste at any time

Owner/Operator Summary:

Owner/operator name: NOT REQUIRED
 Owner/operator address: NOT REQUIRED
 NOT REQUIRED, ME 99999
 Owner/operator country: Not reported
 Owner/operator telephone: (415) 555-1212
 Legal status: Private
 Owner/Operator Type: Operator
 Owner/Op start date: Not reported
 Owner/Op end date: Not reported

Owner/operator name: ONE DAY CLEANERS
 Owner/operator address: NOT REQUIRED
 NOT REQUIRED, ME 99999

Owner/operator country: Not reported
 Owner/operator telephone: (415) 555-1212
 Legal status: Private
 Owner/Operator Type: Owner
 Owner/Op start date: Not reported
 Owner/Op end date: Not reported

Handler Activities Summary:

U.S. importer of hazardous waste: Unknown
 Mixed waste (haz. and radioactive): Unknown
 Recycler of hazardous waste: No
 Transporter of hazardous waste: No
 Treater, storer or disposer of HW: No
 Underground injection activity: No
 On-site burner exemption: Unknown
 Furnace exemption: Unknown
 Used oil fuel burner: No
 Used oil processor: No
 User oil refiner: No
 Used oil fuel marketer to burner: No

MAP FINDINGS

Map ID
 Direction
 Distance
 Distance (ft.)Site

EDR ID Number
 EPA ID Number

Database(s)

ONE DAY CLEANERS (Continued)

1000110161

Used oil Specification marketer: No
 Used oil transfer facility: No
 Used oil transporter: No
 Off-site waste receiver: Verified to be non-commercial

Historical Generators:

Date form received by agency: 02/11/1986
 Facility name: ONE DAY CLEANERS
 Classification: Large Quantity Generator

Violation Status: No violations found

FINDS:

Registry ID: 110002689403

Environmental Interest/Information System

RCRAInfo is a national information system that supports the Resource Conservation and Recovery Act (RCRA) program through the tracking of events and activities related to facilities that generate, transport, and treat, store, or dispose of hazardous waste. RCRAInfo allows RCRA program staff to track the notification, permit, compliance, and corrective action activities required under RCRA.

76

**GENIE CAR WASH
 3949 POINT LOMA BLVD W
 SAN DIEGO, CA 92110**

**HIST CORTESE
 LUST
 HIST UST
 San Diego Co. HMMD
 SAN DIEGO CO. SAM**

**1000248363
 N/A**

CORTESE:

Region: CORTESE
 Facility County Code: 37
 Reg By: LTNKA
 Reg Id: 9UT3363

LUST:

Region: STATE
 Global Id: T0607302125
 Latitude: 32.7549018
 Longitude: -117.2195591
 Case Type: LUST Cleanup Site
 Status: Open - Site Assessment
 Status Date: 1997-12-01 00:00:00
 Lead Agency: SAN DIEGO COUNTY LOP
 Case Worker: NS
 Local Agency: SAN DIEGO COUNTY LOP
 RB Case Number: 9UT3363
 LOC Case Number: H00703-001
 File Location: Local Agency
 Potential Media Affect: Other Groundwater (uses other than drinking water)
 Potential Contaminants of Concern: Gasoline
 Site History: A car wash UST leaking site since 1991. Two USTs were removed. Minor soil contamination delineated. Four groundwater monitoring wells installed. Plume has been defined and shrinking. Human health risk is being performed.

MAP FINDINGS

Map ID
 Direction
 Distance
 Distance (ft.)Site

EDR ID Number
 EPA ID Number

Database(s)

GENIE CAR WASH (Continued)

1000248363

[Click here to access the California GeoTracker records for this facility:](#)

LUST REG 9:

Region: 9
 Status: Preliminary site assessment workplan submitted
 Case Number: 9UT3363
 Local Case: H00703-001
 Substance: Regular Gasoline
 Qty Leaked: 0
 Abate Method: Excavate and Dispose - remove contaminated soil and dispose in approved site
 Local Agency: San Diego
 How Found: Not reported
 How Stopped: Not reported
 Source: Not reported
 Cause: Not reported
 Lead Agency: Local Agency
 Case Type: Soil only
 Date Found: 12/13/1994
 Date Stopped: 12/13/1994
 Confirm Date: 01/05/1995
 Submit Workplan: 1/5/95
 Prelim Assess: / /
 Desc Pollution: Not reported
 Remed Plan: / /
 Remed Action: Not reported
 Began Monitor: Not reported
 Release Date: 12/13/1994
 Enforce Date: 1/11/95
 Closed Date: Not reported
 Enforce Type: SEL
 Pilot Program: LOP
 Basin Number: 908.10
 GW Depth: Not reported
 Beneficial Use: No Beneficial groundwater use
 NPDES Number: Not reported
 Priority: Low priority. Priority ranking can change over time.
 File Dispn: Administratively opened on database, however no file physically exists
 Interim Remedial Actions: Not reported
 Cleanup and Abatement order Number: Not reported
 Waste Discharge Requirement Number: Not reported

HIST UST:

Region: STATE
 Facility ID: 00000011400
 Facility Type: Gas Station
 Other Type: CAR WASH
 Total Tanks: 0002
 Contact Name: CHEVRON DEALER
 Telephone: 6192236830
 Owner Name: RAFIDAIN CORPORATION, FILING N
 Owner Address: 3949 W. POINT LOMA BLVD.
 Owner City,St,Zip: SAN DIEGO, CA 92110
 Tank Num: 001

MAP FINDINGS

Map ID
 Direction
 Distance
 Distance (ft.)Site

EDR ID Number
 EPA ID Number

Database(s)

GENIE CAR WASH (Continued)

1000248363

Container Num: REGULAR UN
 Year Installed: Not reported
 Tank Capacity: 00010000
 Tank Used for: PRODUCT
 Type of Fuel: UNLEADED
 Tank Construction: Not reported
 Leak Detection: Stock Inventor

Tank Num: 002
 Container Num: PREMIUM UN
 Year Installed: Not reported
 Tank Capacity: 00010000
 Tank Used for: PRODUCT
 Type of Fuel: PREMIUM
 Tank Construction: Not reported
 Leak Detection: Stock Inventor

San Diego Co. HMMD:

Facility ID: 100703
 Inactive Indicator: Active
 Business Code: 6HK30
 SIC: Not reported
 Permit Expiration: Not reported
 Owner: RAFIDAIN CORP
 2nd Name: Not reported
 Mailing Address: 3949 W POINT LOMA BL
 Mailing City,St,Zip: SAN DIEGO, CA 92110
 Map Code/Business Plan on File: Not reported
 Corporate Code: Not reported
 Fire Dept District: San Diego
 Census Tract Number: 68.02
 EPA ID: CAD981685340
 Gas Station: Not reported
 Inspection Date: 02/19/10
 Reinspection Date: Not reported
 Inspector Name: SINGMANS
 Violation Notice Issued: Not reported
 Facility Contact: ZAID DAYMIA, ASST MGR
 Delinquent Flag: Not Delinquent
 Last Update: 08/30/10
 Last Delinquent Letter: Not reported
 Delinquent Comment: Not reported
 Last Letter Type: Not reported
 Property Owner: CHAPPLE BENTON CONTRERAS L L C
 Property Address: 510 A AVE
 Property City,St,Zip: CORONADO, CA 92118
 Tank Owner: RAFIDAN CORP
 Tank Address: 3949 W POINT LOMA BL
 Tank City,St,Zip: San Diego, CA 92110
 Business Plan Acceptance Date: Not reported
 Reinspection Date Y2K Compatible: 08/19/11
 Facility Phone: 619-223-6830

HMMD DISCLOSURE INVENTORY:

Item Number: OIL
 Chemical Name: OIL, LUBRICATING: MOTOR OIL
 Case Number: 8002-05-9

MAP FINDINGS

Map ID
 Direction
 Distance
 Distance (ft.)Site

EDR ID Number

Database(s) EPA ID Number

GENIE CAR WASH (Continued)

1000248363

Quantity Stored At One Time: Not reported
 Quantity Stored at One Time: Not reported
 Annual Quantity String: Not reported
 Annual Quantity String: Not reported
 Measurement Units: Not reported
 Carcinogen: No
 1st Hazard Category: FIRE
 2nd Hazard Category: ACUTE

HMMD UNDERGROUND TANKS:

Tank Number: T001
 Tank ID Number: REGULAR UN
 Waste or Product: 10000
 Tank Contents: Not reported

Tank Number: T002
 Tank ID Number: PREMIUM UN
 Waste or Product: 10000
 Tank Contents: Not reported

HMMD VIOLATIONS:

Inspection Date: 07/14/99
 Waste Code: Not reported
 Occurrences: Not reported
 Item Number: 2196

Inspection Date: 07/14/99
 Waste Code: Not reported
 Occurrences: Not reported
 Item Number: 2197

Inspection Date: 10/04/06
 Waste Code: Not reported
 Occurrences: Not reported
 Item Number: 7995

Inspection Date: 02/19/10
 Waste Code: Not reported
 Occurrences: Not reported
 Item Number: 3050

Inspection Date: 02/19/10
 Waste Code: Not reported
 Occurrences: Not reported
 Item Number: 3051

Inspection Date: 02/19/10
 Waste Code: Not reported
 Occurrences: Not reported
 Item Number: 3052

Inspection Date: 02/19/10
 Waste Code: Not reported
 Occurrences: Not reported
 Item Number: 3053

MAP FINDINGS

Map ID
 Direction
 Distance
 Distance (ft.)Site

EDR ID Number

Database(s) EPA ID Number

GENIE CAR WASH (Continued)

1000248363

Inspection Date: 02/19/10
 Waste Code: Not reported
 Occurrences: Not reported
 Item Number: 3054

Inspection Date: 02/19/10
 Waste Code: Not reported
 Occurrences: Not reported
 Item Number: 3055

Inspection Date: 02/19/10
 Waste Code: Not reported
 Occurrences: Not reported
 Item Number: 3056

Inspection Date: 02/19/10
 Waste Code: Not reported
 Occurrences: Not reported
 Item Number: 3057

Inspection Date: 02/19/10
 Waste Code: Not reported
 Occurrences: Not reported
 Item Number: 3058

Inspection Date: 02/19/10
 Waste Code: Not reported
 Occurrences: Not reported
 Item Number: 3059

Inspection Date: 05/09/08
 Waste Code: Not reported
 Occurrences: Not reported
 Item Number: 0473

Inspection Date: 05/09/08
 Waste Code: Not reported
 Occurrences: Not reported
 Item Number: 0474

Inspection Date: 05/20/98
 Waste Code: Not reported
 Occurrences: Not reported
 Item Number: 9900

Inspection Date: 05/20/98
 Waste Code: Not reported
 Occurrences: Not reported
 Item Number: 9901

Inspection Date: 05/20/98
 Waste Code: Not reported
 Occurrences: Not reported
 Item Number: 9902

Inspection Date: 05/20/98
 Waste Code: Not reported

MAP FINDINGS

Map ID
 Direction
 Distance
 Distance (ft.)Site

EDR ID Number
 EPA ID Number

Database(s)

GENIE CAR WASH (Continued)

1000248363

Occurrences: Not reported
 Item Number: 9903

HMMD WASTE STREAMS:

Inspection Date: 02/19/10
 Waste Item #: 221
 Waste Code: 221
 Waste Name: WASTE OIL & MIXED OI
 Qnty at Inspection: 500
 Quantity String: 500
 Annual Qty: 17500
 Annual Qty String: 17500
 Measurement Unit: GAL
 Treatment Method: 001 RECYCLE
 Storage Method: ABVG TNK
 Haz Waste Hauler: 0015 ASBURY ENVIRONMENTAL
 Waste Desc: OIL: WASTE MOTOR OIL
 Carcinogen: No

Inspection Date: 02/19/10
 Waste Item #: 342
 Waste Code: 342
 Waste Name: ORGANIC LIQUIDS W/ME
 Qnty at Inspection: 55
 Quantity String: 55
 Annual Qty: 200
 Annual Qty String: 200
 Measurement Unit: GAL
 Treatment Method: 001 RECYCLE
 Storage Method: Not reported
 Haz Waste Hauler: 0015 ASBURY ENVIRONMENTAL
 Waste Desc: WASTE ANTIFREEZE
 Carcinogen: No

Inspection Date: 02/19/10
 Waste Item #: 888
 Waste Code: 888
 Waste Name: USED OIL FILTERS
 Qnty at Inspection: 55
 Quantity String: 55
 Annual Qty: 110
 Annual Qty String: 110
 Measurement Unit: GAL
 Treatment Method: 888 FILTERS/METAL RE
 Storage Method: METAL DRUM
 Haz Waste Hauler: 9997 UNREGISTERED HAZ WST
 Waste Desc: VORTEX
 Carcinogen: No

SAN DIEGO CO. SAM:

Case Number: H00703-001
 Agency: DEH Site Assessment & Mitigation
Funding: LOP - State Fund
 FType: GW With No Beneficial Use Designation
 FStatus: 5

MAP FINDINGS

Map ID
 Direction
 Distance
 Distance (ft.)Site

EDR ID Number
 EPA ID Number

Database(s)

GENIE CAR WASH (Continued)

1000248363

Date: 1/5/1999
 Date Began: 12/13/1994

77

**EXPONENTS INC
 3280 KURTZ ST
 SAN DIEGO, CA 92110**

**DRYCLEANERS
 San Diego Co. HMMD
 HAZNET**

**1000338626
 N/A**

DRYCLEANERS:

EPA Id: CAD981976160
 NAICS Code: 81232
 NAICS Description: Drycleaning and Laundry Services (except Coin-Operated)
 SIC Code: 7219
 SIC Description: Laundry and Garment Services, NEC (except diaper service and clothing alteration and repair)
 Create Date: 7/3/1987
 Facility Active: No
 Inactive Date: 6/30/2008
 Facility Addr2: Not reported
 Mailing Name: Not reported
 Mailing Address: 3280 KURTZ ST
 Mailing Address 2: Not reported
 Mailing State: CA
 Mailing Zip: 921104426
 Region Code: 4
 Owner Name: INSTA-GROUP US, INC
 Owner Address: 3280 KURTZ ST
 Owner Address 2: Not reported
 Owner Telephone: 6192986473
 Contact Name: BILL OWENS
 Contact Address: 3280 KURTZ ST
 Contact Address 2: Not reported
 Contact Telephone: 6192986473

EPA Id: CAD981976160
 NAICS Code: 81232
 NAICS Description: Drycleaning and Laundry Services (except Coin-Operated)
 SIC Code: 7211
 SIC Description: Power Laundries, Family and Commercial
 Create Date: 7/3/1987
 Facility Active: No
 Inactive Date: 6/30/2008
 Facility Addr2: Not reported
 Mailing Name: Not reported
 Mailing Address: 3280 KURTZ ST
 Mailing Address 2: Not reported
 Mailing State: CA
 Mailing Zip: 921104426
 Region Code: 4
 Owner Name: INSTA-GROUP US, INC
 Owner Address: 3280 KURTZ ST
 Owner Address 2: Not reported
 Owner Telephone: 6192986473
 Contact Name: BILL OWENS
 Contact Address: 3280 KURTZ ST
 Contact Address 2: Not reported
 Contact Telephone: 6192986473

EPA Id: CAD981976160
 NAICS Code: 81232

MAP FINDINGS

Map ID
 Direction
 Distance
 Distance (ft.)Site

EDR ID Number

Database(s) EPA ID Number

EXPONENTS INC (Continued)

1000338626

NAICS Description: Drycleaning and Laundry Services (except Coin-Operated)
 SIC Code: 7216
 SIC Description: Drycleaning Plants, Except Rug Cleaning
 Create Date: 7/3/1987
 Facility Active: No
 Inactive Date: 6/30/2008
 Facility Addr2: Not reported
 Mailing Name: Not reported
 Mailing Address: 3280 KURTZ ST
 Mailing Address 2: Not reported
 Mailing State: CA
 Mailing Zip: 921104426
 Region Code: 4
 Owner Name: INSTA-GROUP US, INC
 Owner Address: 3280 KURTZ ST
 Owner Address 2: Not reported
 Owner Telephone: 6192986473
 Contact Name: BILL OWENS
 Contact Address: 3280 KURTZ ST
 Contact Address 2: Not reported
 Contact Telephone: 6192986473

EPA Id: CAD981976160
 NAICS Code: 81232
 NAICS Description: Drycleaning and Laundry Services (except Coin-Operated)
 SIC Code: 7389
 SIC Description: Business Services, NEC (apparel pressing service for the trade)
 Create Date: 7/3/1987
 Facility Active: No
 Inactive Date: 6/30/2008
 Facility Addr2: Not reported
 Mailing Name: Not reported
 Mailing Address: 3280 KURTZ ST
 Mailing Address 2: Not reported
 Mailing State: CA
 Mailing Zip: 921104426
 Region Code: 4
 Owner Name: INSTA-GROUP US, INC
 Owner Address: 3280 KURTZ ST
 Owner Address 2: Not reported
 Owner Telephone: 6192986473
 Contact Name: BILL OWENS
 Contact Address: 3280 KURTZ ST
 Contact Address 2: Not reported
 Contact Telephone: 6192986473

EPA Id: CAD981976160
 NAICS Code: 81232
 NAICS Description: Drycleaning and Laundry Services (except Coin-Operated)
 SIC Code: 7212
 SIC Description: Garment Pressing, and Agents for Laundries and Drycleaners
 Create Date: 7/3/1987
 Facility Active: No
 Inactive Date: 6/30/2008
 Facility Addr2: Not reported
 Mailing Name: Not reported
 Mailing Address: 3280 KURTZ ST

MAP FINDINGS

Map ID
 Direction
 Distance
 Distance (ft.)Site

EDR ID Number
 EPA ID Number

Database(s)

EXPONENTS INC (Continued)

1000338626

Mailing Address 2: Not reported
 Mailing State: CA
 Mailing Zip: 921104426
 Region Code: 4
 Owner Name: INSTA-GROUP US, INC
 Owner Address: 3280 KURTZ ST
 Owner Address 2: Not reported
 Owner Telephone: 6192986473
 Contact Name: BILL OWENS
 Contact Address: 3280 KURTZ ST
 Contact Address 2: Not reported
 Contact Telephone: 6192986473

San Diego Co. HMMD:

Facility ID: 211463
 Inactive Indicator: Active
 Business Code: 6HK73
 SIC: Not reported
 Permit Expiration: Not reported
 Owner: INSTA GROUP US, INC
 2nd Name: Not reported
 Mailing Address: 3280 KURTZ ST
 Mailing City,St,Zip: SAN DIEGO, CA 92110
 Map Code/Business Plan on File: Not reported
 Corporate Code: Not reported
 Fire Dept District: San Diego
 Census Tract Number: 65.00
 EPA ID: Not reported
 Gas Station: Not reported
 Inspection Date: 11/17/09
 Reinspection Date: Not reported
 Inspector Name: SINGMANS
 Violation Notice Issued: Not reported
 Facility Contact: BILL OWENS, MGR
 Delinquent Flag: Not Delinquent
 Last Update: 08/30/10
 Last Delinquent Letter: Not reported
 Delinquent Comment: Not reported
 Last Letter Type: Not reported
 Property Owner: KENTON PROPERTIES L L C
 Property Address: P O BOX 80308
 Property City,St,Zip: SAN DIEGO, CA 92138
 Tank Owner: Not reported
 Tank Address: Not reported
 Tank City,St,Zip: Not reported
 Business Plan Acceptance Date: Not reported
 Reinspection Date Y2K Compatible: 05/17/11
 Facility Phone: 619-298-6473

HMMD DISCLOSURE INVENTORY:

Item Number: POL
 Chemical Name: POLYCHLOROPRENE, 40%: FASTBOND 2000
 Case Number: 9010-98-4
 Quantity Stored At One Time: Not reported
 Quantity Stored at One Time: Not reported
 Annual Quantity String: Not reported
 Annual Quantity String: Not reported

MAP FINDINGS

Map ID
 Direction
 Distance
 Distance (ft.)Site

EDR ID Number
 EPA ID Number

Database(s)

EXPONENTS INC (Continued)

1000338626

Measurement Units: Not reported
 Carcinogen: No
 1st Hazard Category: CHRONIC
 2nd Hazard Category: Not reported

Item Number: PRO
 Chemical Name: PROPANE: LIQUIFIED PETROLEUM COMPRESSED GAS
 Case Number: 74-98-6
 Quantity Stored At One Time: Not reported
 Quantity Stored at One Time: Not reported
 Annual Quantity String: Not reported
 Annual Quantity String: Not reported
 Measurement Units: Not reported
 Carcinogen: No
 1st Hazard Category: FIRE
 2nd Hazard Category: PRESSURE RELEASE

HMMD UNDERGROUND TANKS:

Tank Number: Not reported
 Tank ID Number: Not reported
 Waste or Product: Not reported
 Tank Contents: Not reported

HMMD VIOLATIONS:

Inspection Date: Not reported
 Waste Code: Not reported
 Occurrences: Not reported
 Item Number: Not reported

HMMD WASTE STREAMS:

Inspection Date: Not reported
 Waste Item #: Not reported
 Waste Code: Not reported
 Waste Name: Not reported
 Qnty at Inspection: Not reported
 Quantity String: Not reported
 Annual Qty: Not reported
 Annual Qty String: Not reported
 Measurement Unit: Not reported
 Treatment Method: Not reported
 Storage Method: Not reported
 Haz Waste Hauler: Not reported
 Waste Desc: Not reported
 Carcinogen: No

Facility ID: 131595
 Inactive Indicator: Active
 Business Code: 6HK73
 SIC: Not reported
 Permit Expiration: Not reported
 Owner: BRUCE BACKER
 2nd Name: Not reported
 Mailing Address: 3280 KURTZ ST
 Mailing City,St,Zip: SAN DIEGO, CA 92110
 Map Code/Business Plan on File: Not reported

MAP FINDINGS

Map ID
 Direction
 Distance
 Distance (ft.)Site

EDR ID Number
 EPA ID Number

Database(s)

EXPONENTS INC (Continued)

1000338626

Corporate Code: Not reported
 Fire Dept District: San Diego
 Census Tract Number: 65.00
 EPA ID: CAD981976160
 Gas Station: Not reported
 Inspection Date: 05/02/08
 Reinspection Date: Not reported
 Inspector Name: SINGMANS
 Violation Notice Issued: Not reported
 Facility Contact: BILL OWENS
 Delinquent Flag: Not Delinquent
 Last Update: 08/30/10
 Last Delinquent Letter: Not reported
 Delinquent Comment: Not reported
 Last Letter Type: Not reported
 Property Owner: KENTON PROPERTIES L L C
 Property Address: P O BOX 80308
 Property City,St,Zip: SAN DIEGO, CA 92138
 Tank Owner: Not reported
 Tank Address: Not reported
 Tank City,St,Zip: Not reported
 Business Plan Acceptance Date: Not reported
 Reinspection Date Y2K Compatible: Not reported
 Facility Phone: 619-298-6473

HMMD DISCLOSURE INVENTORY:

Item Number: Not reported
 Chemical Name: Not reported
 Case Number: Not reported
 Quantity Stored At One Time: Not reported
 Quantity Stored at One Time: Not reported
 Annual Quantity String: Not reported
 Annual Quantity String: Not reported
 Measurement Units: Not reported
 Carcinogen: No
 1st Hazard Category: Not reported
 2nd Hazard Category: Not reported

HMMD UNDERGROUND TANKS:

Tank Number: Not reported
 Tank ID Number: Not reported
 Waste or Product: Not reported
 Tank Contents: Not reported

HMMD VIOLATIONS:

Inspection Date: Not reported
 Waste Code: Not reported
 Occurrences: Not reported
 Item Number: Not reported

HMMD WASTE STREAMS:

Inspection Date: Not reported
 Waste Item #: Not reported
 Waste Code: Not reported
 Waste Name: Not reported
 Qty at Inspection: Not reported

MAP FINDINGS

Map ID
 Direction
 Distance
 Distance (ft.)Site

EDR ID Number
 EPA ID Number

Database(s)

EXPONENTS INC (Continued)

1000338626

Quantity String: Not reported
 Annual Qty: Not reported
 Annual Qty String: Not reported
 Measurement Unit: Not reported
 Treatment Method: Not reported
 Storage Method: Not reported
 Haz Waste Hauler: Not reported
 Waste Desc: Not reported
 Carcinogen: No

HAZNET:

Gepaid: CAD981976160
 Contact: EXPONENTS INC
 Telephone: 6192986473
 Facility Addr2: Not reported
 Mailing Name: Not reported
 Mailing Address: 3280 KURTZ ST
 Mailing City,St,Zip: SAN DIEGO, CA 921104426
 Gen County: San Diego
 TSD EPA ID: CAT080010101
 TSD County: San Diego
 Waste Category: Other empty containers 30 gallons or more
 Disposal Method: Transfer Station
 Tons: .2800
 Facility County: San Diego

Gepaid: CAD981976160
 Contact: BILL OWENS
 Telephone: 6192986473
 Facility Addr2: Not reported
 Mailing Name: Not reported
 Mailing Address: 3280 KURTZ ST
 Mailing City,St,Zip: SAN DIEGO, CA 921104426
 Gen County: San Diego
 TSD EPA ID: CAD982444481
 TSD County: San Bernardino
 Waste Category: Other organic solids
 Disposal Method: H141
 Tons: 0.22935
 Facility County: San Diego

Gepaid: CAD981976160
 Contact: BILL OWENS
 Telephone: 6192986473
 Facility Addr2: Not reported
 Mailing Name: Not reported
 Mailing Address: 3280 KURTZ ST
 Mailing City,St,Zip: SAN DIEGO, CA 921104426
 Gen County: San Diego
 TSD EPA ID: CAD008252405
 TSD County: Los Angeles
 Waste Category: Hydrocarbon solvents (benzene, hexane, Stoddard, etc.)
 Disposal Method: H061
 Tons: 0.0835
 Facility County: San Diego

MAP FINDINGS

Map ID
 Direction
 Distance
 Distance (ft.)Site

EDR ID Number
 EPA ID Number

Database(s)

EXPONENTS INC (Continued)

1000338626

Gepaid: CAD981976160
 Contact: EXPONENTS INC
 Telephone: 6192986473
 Facility Addr2: Not reported
 Mailing Name: Not reported
 Mailing Address: 3280 KURTZ ST
 Mailing City,St,Zip: SAN DIEGO, CA 921104426
 Gen County: San Diego
 TSD EPA ID: CAT080010101
 TSD County: San Diego
 Waste Category: Liquids with halogenated organic compounds > 1000 mg/l
 Disposal Method: Transfer Station
 Tons: .1251
 Facility County: San Diego

Gepaid: CAD981976160
 Contact: EXPONENTS INC
 Telephone: 6192986473
 Facility Addr2: Not reported
 Mailing Name: Not reported
 Mailing Address: 3280 KURTZ ST
 Mailing City,St,Zip: SAN DIEGO, CA 921104426
 Gen County: San Diego
 TSD EPA ID: CAT080010101
 TSD County: San Diego
 Waste Category: Unspecified organic liquid mixture
 Disposal Method: Transfer Station
 Tons: .1251
 Facility County: San Diego

[Click this hyperlink](#) while viewing on your computer to access
 10 additional CA_HAZNET: record(s) in the EDR Site Report.

77

**EXPONENTS INC.
 3280 KURTZ ST
 SAN DIEGO, CA 92110**

**FINDS 1006823832
 EMI N/A**

FINDS:

Registry ID: 110013824059

Environmental Interest/Information System

The NEI (National Emissions Inventory) database contains information on stationary and mobile sources that emit criteria air pollutants and their precursors, as well as hazardous air pollutants (HAPs).

EMI:

Year: 1998
 County Code: 37
 Air Basin: SD
 Facility ID: 6276
 Air District Name: SD
 SIC Code: 2671
 Air District Name: SAN DIEGO COUNTY APCD
 Community Health Air Pollution Info System: Not reported
 Consolidated Emission Reporting Rule: Not reported

MAP FINDINGS

Map ID
 Direction
 Distance
 Distance (ft.)Site

EDR ID Number
 EPA ID Number

Database(s)

EXPONENTS INC. (Continued)

1006823832

Total Organic Hydrocarbon Gases Tons/Yr: 3
 Reactive Organic Gases Tons/Yr: 3
 Carbon Monoxide Emissions Tons/Yr: 0
 NOX - Oxides of Nitrogen Tons/Yr: 0
 SOX - Oxides of Sulphur Tons/Yr: 0
 Particulate Matter Tons/Yr: 0
 Part. Matter 10 Micrometers & Smlr Tons/Yr: 0

Year: 1999
 County Code: 37
 Air Basin: SD
 Facility ID: 6276
 Air District Name: SD
 SIC Code: 2671
 Air District Name: SAN DIEGO COUNTY APCD
 Community Health Air Pollution Info System: Not reported
 Consolidated Emission Reporting Rule: Not reported
 Total Organic Hydrocarbon Gases Tons/Yr: 3
 Reactive Organic Gases Tons/Yr: 3
 Carbon Monoxide Emissions Tons/Yr: 0
 NOX - Oxides of Nitrogen Tons/Yr: 0
 SOX - Oxides of Sulphur Tons/Yr: 0
 Particulate Matter Tons/Yr: 0
 Part. Matter 10 Micrometers & Smlr Tons/Yr: 0

Year: 2000
 County Code: 37
 Air Basin: SD
 Facility ID: 6276
 Air District Name: SD
 SIC Code: 2671
 Air District Name: SAN DIEGO COUNTY APCD
 Community Health Air Pollution Info System: Not reported
 Consolidated Emission Reporting Rule: Not reported
 Total Organic Hydrocarbon Gases Tons/Yr: 3
 Reactive Organic Gases Tons/Yr: 3
 Carbon Monoxide Emissions Tons/Yr: 0
 NOX - Oxides of Nitrogen Tons/Yr: 0
 SOX - Oxides of Sulphur Tons/Yr: 0
 Particulate Matter Tons/Yr: 0
 Part. Matter 10 Micrometers & Smlr Tons/Yr: 0

Year: 2001
 County Code: 37
 Air Basin: SD
 Facility ID: 6276
 Air District Name: SD
 SIC Code: 2671
 Air District Name: SAN DIEGO COUNTY APCD
 Community Health Air Pollution Info System: Not reported
 Consolidated Emission Reporting Rule: Not reported
 Total Organic Hydrocarbon Gases Tons/Yr: 3
 Reactive Organic Gases Tons/Yr: 3
 Carbon Monoxide Emissions Tons/Yr: 0
 NOX - Oxides of Nitrogen Tons/Yr: 0
 SOX - Oxides of Sulphur Tons/Yr: 0
 Particulate Matter Tons/Yr: 0

MAP FINDINGS

Map ID
 Direction
 Distance
 Distance (ft.)Site

EDR ID Number
 EPA ID Number

Database(s)

EXPONENTS INC. (Continued)

1006823832

Part. Matter 10 Micrometers & Smlr Tons/Yr:	0
Year:	2002
County Code:	37
Air Basin:	SD
Facility ID:	6276
Air District Name:	SD
SIC Code:	2671
Air District Name:	SAN DIEGO COUNTY APCD
Community Health Air Pollution Info System:	Not reported
Consolidated Emission Reporting Rule:	Not reported
Total Organic Hydrocarbon Gases Tons/Yr:	3
Reactive Organic Gases Tons/Yr:	3
Carbon Monoxide Emissions Tons/Yr:	0
NOX - Oxides of Nitrogen Tons/Yr:	0
SOX - Oxides of Sulphur Tons/Yr:	0
Particulate Matter Tons/Yr:	0
Part. Matter 10 Micrometers & Smlr Tons/Yr:	0
Year:	2003
County Code:	37
Air Basin:	SD
Facility ID:	6276
Air District Name:	SD
SIC Code:	2671
Air District Name:	SAN DIEGO COUNTY APCD
Community Health Air Pollution Info System:	Not reported
Consolidated Emission Reporting Rule:	Not reported
Total Organic Hydrocarbon Gases Tons/Yr:	3
Reactive Organic Gases Tons/Yr:	3
Carbon Monoxide Emissions Tons/Yr:	0
NOX - Oxides of Nitrogen Tons/Yr:	0
SOX - Oxides of Sulphur Tons/Yr:	0
Particulate Matter Tons/Yr:	0
Part. Matter 10 Micrometers & Smlr Tons/Yr:	0
Year:	2004
County Code:	37
Air Basin:	SD
Facility ID:	6276
Air District Name:	SD
SIC Code:	2671
Air District Name:	SAN DIEGO COUNTY APCD
Community Health Air Pollution Info System:	Not reported
Consolidated Emission Reporting Rule:	Not reported
Total Organic Hydrocarbon Gases Tons/Yr:	2.7787075
Reactive Organic Gases Tons/Yr:	2.76714
Carbon Monoxide Emissions Tons/Yr:	0
NOX - Oxides of Nitrogen Tons/Yr:	0
SOX - Oxides of Sulphur Tons/Yr:	0
Particulate Matter Tons/Yr:	0
Part. Matter 10 Micrometers & Smlr Tons/Yr:	0
Year:	2005
County Code:	37
Air Basin:	SD
Facility ID:	6276

MAP FINDINGS

Map ID
 Direction
 Distance
 Distance (ft.)Site

EDR ID Number
 EPA ID Number

Database(s)

EXPONENTS INC. (Continued)

1006823832

Air District Name:	SD
SIC Code:	2671
Air District Name:	SAN DIEGO COUNTY APCD
Community Health Air Pollution Info System:	Not reported
Consolidated Emission Reporting Rule:	Not reported
Total Organic Hydrocarbon Gases Tons/Yr:	1.88
Reactive Organic Gases Tons/Yr:	1.88
Carbon Monoxide Emissions Tons/Yr:	0
NOX - Oxides of Nitrogen Tons/Yr:	0
SOX - Oxides of Sulphur Tons/Yr:	0
Particulate Matter Tons/Yr:	0
Part. Matter 10 Micrometers & Smlr Tons/Yr:	0
Year:	2006
County Code:	37
Air Basin:	SD
Facility ID:	6276
Air District Name:	SD
SIC Code:	2671
Air District Name:	SAN DIEGO COUNTY APCD
Community Health Air Pollution Info System:	Not reported
Consolidated Emission Reporting Rule:	Not reported
Total Organic Hydrocarbon Gases Tons/Yr:	1.88
Reactive Organic Gases Tons/Yr:	1.88
Carbon Monoxide Emissions Tons/Yr:	0
NOX - Oxides of Nitrogen Tons/Yr:	0
SOX - Oxides of Sulphur Tons/Yr:	0
Particulate Matter Tons/Yr:	0
Part. Matter 10 Micrometers & Smlr Tons/Yr:	0

77

**ADVANTAGE AUTO CTR
 3312 KURTZ ST
 SAN DIEGO, CA 92110**

**San Diego Co. HMMD S102863442
 HAZNET N/A**

San Diego Co. HMMD:

Facility ID:	130650
Inactive Indicator:	Active
Business Code:	6HK26
SIC:	Not reported
Permit Expiration:	Not reported
Owner:	MICHAEL S. & SANDRA C. CAPLES
2nd Name:	Not reported
Mailing Address:	3312 KURTZ ST
Mailing City,St,Zip:	SAN DIEGO, CA 92110
Map Code/Business Plan on File:	Not reported
Corporate Code:	Not reported
Fire Dept District:	Not reported
Census Tract Number:	65.00
EPA ID:	CAL000143946
Gas Station:	Not reported
Inspection Date:	07/29/97
Reinspection Date:	Not reported
Inspector Name:	LEGACY
Violation Notice Issued:	Not reported
Facility Contact:	MIKE CAPLES
Delinquent Flag:	Not Delinquent
Last Update:	08/30/10
Last Delinquent Letter:	Not reported

MAP FINDINGS

Map ID
 Direction
 Distance
 Distance (ft.)Site

EDR ID Number
 EPA ID Number

Database(s)

ADVANTAGE AUTO CTR (Continued)

S102863442

Delinquent Comment: Not reported
 Last Letter Type: Not reported
 Property Owner: KENTON PROPERTIES L L C
 Property Address: P O BOX 80308
 Property City,St,Zip: SAN DIEGO, CA 92138
 Tank Owner: Not reported
 Tank Address: Not reported
 Tank City,St,Zip: Not reported
 Business Plan Acceptance Date: Not reported
 Reinspection Date Y2K Compatible: Not reported
 Facility Phone: 619-682-4963

HMMD DISCLOSURE INVENTORY:

Item Number: Not reported
 Chemical Name: Not reported
 Case Number: Not reported
 Quantity Stored At One Time: Not reported
 Quantity Stored at One Time: Not reported
 Annual Quantity String: Not reported
 Annual Quantity String: Not reported
 Measurement Units: Not reported
 Carcinogen: No
 1st Hazard Category: Not reported
 2nd Hazard Category: Not reported

HMMD UNDERGROUND TANKS:

Tank Number: Not reported
 Tank ID Number: Not reported
 Waste or Product: Not reported
 Tank Contents: Not reported

HMMD VIOLATIONS:

Inspection Date: Not reported
 Waste Code: Not reported
 Occurrences: Not reported
 Item Number: Not reported

HMMD WASTE STREAMS:

Inspection Date: Not reported
 Waste Item #: Not reported
 Waste Code: Not reported
 Waste Name: Not reported
 Qty at Inspection: Not reported
 Quantity String: Not reported
 Annual Qty: Not reported
 Annual Qty String: Not reported
 Measurement Unit: Not reported
 Treatment Method: Not reported
 Storage Method: Not reported
 Haz Waste Hauler: Not reported
 Waste Desc: Not reported
 Carcinogen: No

HAZNET:

Gepaid: CAL000143946

MAP FINDINGS

Map ID
 Direction
 Distance
 Distance (ft.)Site

EDR ID Number
 EPA ID Number

Database(s)

ADVANTAGE AUTO CTR (Continued)

S102863442

Contact: MICHAEL & SANDRA CAPLES
 Telephone: 0000000000
 Facility Addr2: Not reported
 Mailing Name: Not reported
 Mailing Address: PO BOX 461402
 Mailing City,St,Zip: ESCONDIDO, CA 920461402
 Gen County: San Diego
 TSD EPA ID: CAT080013352
 TSD County: Los Angeles
 Waste Category: Waste oil and mixed oil
 Disposal Method: Recycler
 Tons: 29.19
 Facility County: San Diego

77

**RAVENHILL USA, INC
 3330 KURTZ ST
 SAN DIEGO, CA 92110**

**HAZNET S108753654
 N/A**

HAZNET:

Gepaid: CAD983673914
 Contact: ROBERT LIEPER
 Telephone: 6192601670
 Facility Addr2: Not reported
 Mailing Name: Not reported
 Mailing Address: 3330 KURTZ ST
 Mailing City,St,Zip: SAN DIEGO, CA 921104427
 Gen County: San Diego
 TSD EPA ID: CAT000613893
 TSD County: Los Angeles
 Waste Category: Oxygenated solvents (acetone, butanol, ethyl acetate, etc.)
 Disposal Method: Transfer Station
 Tons: 0.01
 Facility County: San Diego

Gepaid: CAD983673914
 Contact: ROBERT LIEPER
 Telephone: 6192601670
 Facility Addr2: Not reported
 Mailing Name: Not reported
 Mailing Address: 3330 KURTZ ST
 Mailing City,St,Zip: SAN DIEGO, CA 921104427
 Gen County: San Diego
 TSD EPA ID: CAT000613976
 TSD County: Orange
 Waste Category: Oxygenated solvents (acetone, butanol, ethyl acetate, etc.)
 Disposal Method: H141
 Tons: 0.292
 Facility County: San Diego

Gepaid: CAD983673914
 Contact: ROBERT LIEPER
 Telephone: 6192601670
 Facility Addr2: Not reported
 Mailing Name: Not reported
 Mailing Address: 3330 KURTZ ST
 Mailing City,St,Zip: SAN DIEGO, CA 921104427
 Gen County: San Diego
 TSD EPA ID: TXD077603371

MAP FINDINGS

Map ID
 Direction
 Distance
 Distance (ft.)Site

EDR ID Number
 EPA ID Number

Database(s)

RAVENHILL USA, INC (Continued)

S108753654

TSD County: 99
 Waste Category: Hydrocarbon solvents (benzene, hexane, Stoddard, etc.)
 Disposal Method: H061
 Tons: 0.2
 Facility County: San Diego

Gepaid: CAD983673914
 Contact: ROBERT LIEPER
 Telephone: 6192601670
 Facility Addr2: Not reported
 Mailing Name: Not reported
 Mailing Address: 3330 KURTZ ST
 Mailing City,St,Zip: SAN DIEGO, CA 921104427
 Gen County: San Diego
 TSD EPA ID: CAT000613893
 TSD County: Los Angeles
 Waste Category: Oxygenated solvents (acetone, butanol, ethyl acetate, etc.)
 Disposal Method: H141
 Tons: 0.0175
 Facility County: San Diego

Gepaid: CAD983673914
 Contact: ROBERT LIEPER
 Telephone: 6192601670
 Facility Addr2: Not reported
 Mailing Name: Not reported
 Mailing Address: 3330 KURTZ ST
 Mailing City,St,Zip: SAN DIEGO, CA 921104427
 Gen County: San Diego
 TSD EPA ID: CAT000613976
 TSD County: Orange
 Waste Category: Oxygenated solvents (acetone, butanol, ethyl acetate, etc.)
 Disposal Method: H141
 Tons: 0.2175
 Facility County: San Diego

[Click this hyperlink](#) while viewing on your computer to access
 2 additional CA_HAZNET: record(s) in the EDR Site Report.

77

**RAVENHILL
 3330 KURTZ ST
 SAN DIEGO, CA 92110**

**RCRA-SQG 1000857938
 FINDS CAD983673914
 San Diego Co. HMMMD
 HAZNET**

RCRA-SQG:
 Date form received by agency: 09/13/1993
 Facility name: RAVENHILL
 Facility address: 3330 KURTZ ST
 SAN DIEGO, CA 92110
 EPA ID: CAD983673914
 Mailing address: KURTZ ST
 SAN DIEGO, CA 92110
 Contact: SAM PENA
 Contact address: 3330 KURTZ ST
 SAN DIEGO, CA 92110
 Contact country: US
 Contact telephone: (619) 260-1670
 Contact email: Not reported

MAP FINDINGS

Map ID
 Direction
 Distance
 Distance (ft.)Site

EDR ID Number

Database(s) EPA ID Number

RAVENHILL (Continued)

1000857938

EPA Region: 09
 Land type: Private
 Classification: Small Small Quantity Generator
 Description: Handler: generates more than 100 and less than 1000 kg of hazardous waste during any calendar month and accumulates less than 6000 kg of hazardous waste at any time; or generates 100 kg or less of hazardous waste during any calendar month, and accumulates more than 1000 kg of hazardous waste at any time

Owner/Operator Summary:

Owner/operator name: ROBERT LIEPER
 Owner/operator address: 3330 KURTZ ST
 SAN DIEGO, CA 92110
 Owner/operator country: Not reported
 Owner/operator telephone: (619) 260-1670
 Legal status: Private
 Owner/Operator Type: Owner
 Owner/Op start date: Not reported
 Owner/Op end date: Not reported

Handler Activities Summary:

U.S. importer of hazardous waste: No
 Mixed waste (haz. and radioactive): Unknown
 Recycler of hazardous waste: No
 Transporter of hazardous waste: No
 Treater, storer or disposer of HW: No
 Underground injection activity: No
 On-site burner exemption: No
 Furnace exemption: No
 Used oil fuel burner: No
 Used oil processor: No
 User oil refiner: No
 Used oil fuel marketer to burner: No
 Used oil Specification marketer: No
 Used oil transfer facility: No
 Used oil transporter: No
 Off-site waste receiver: Verified to be non-commercial

Violation Status: No violations found

Evaluation Action Summary:

Evaluation date: 07/24/2003
 Evaluation: COMPLIANCE EVALUATION INSPECTION ON-SITE
 Area of violation: Not reported
 Date achieved compliance: Not reported
 Evaluation lead agency: State Contractor/Grantee

FINDS:

Registry ID: 110002903332

Environmental Interest/Information System

RCRAInfo is a national information system that supports the Resource Conservation and Recovery Act (RCRA) program through the tracking of events and activities related to facilities that generate, transport, and treat, store, or dispose of hazardous waste. RCRAInfo allows RCRA

MAP FINDINGS

Map ID
 Direction
 Distance
 Distance (ft.)Site

EDR ID Number
 EPA ID Number

Database(s)

RAVENHILL (Continued)

1000857938

program staff to track the notification, permit, compliance, and corrective action activities required under RCRA.

San Diego Co. HMMD:

Facility ID:	134161
Inactive Indicator:	Active
Business Code:	6HK18
SIC:	Not reported
Permit Expiration:	Not reported
Owner:	ROBERT LEIPER
2nd Name:	Not reported
Mailing Address:	3330 KURTZ ST
Mailing City,St,Zip:	SAN DIEGO, CA 92110
Map Code/Business Plan on File:	Not reported
Corporate Code:	Not reported
Fire Dept District:	San Diego
Census Tract Number:	65.00
EPA ID:	CAD983673914
Gas Station:	Not reported
Inspection Date:	04/15/10
Reinspection Date:	Not reported
Inspector Name:	SINGMANS
Violation Notice Issued:	Not reported
Facility Contact:	ROBERT LEIPER
Delinquent Flag:	Not Delinquent
Last Update:	08/30/10
Last Delinquent Letter:	Not reported
Delinquent Comment:	Not reported
Last Letter Type:	Not reported
Property Owner:	KENTON PROPERTIES L L C
Property Address:	P O BOX 80308
Property City,St,Zip:	SAN DIEGO, CA 92138
Tank Owner:	Not reported
Tank Address:	Not reported
Tank City,St,Zip:	Not reported
Business Plan Acceptance Date:	Not reported
Reinspection Date Y2K Compatible:	04/15/12
Facility Phone:	619-260-1670

HMMD DISCLOSURE INVENTORY:

Item Number:	Not reported
Chemical Name:	Not reported
Case Number:	Not reported
Quantity Stored At One Time:	Not reported
Quantity Stored at One Time:	Not reported
Annual Quantity String:	Not reported
Annual Quantity String:	Not reported
Measurement Units:	Not reported
Carcinogen:	No
1st Hazard Category:	Not reported
2nd Hazard Category:	Not reported

HMMD UNDERGROUND TANKS:

Tank Number:	Not reported
Tank ID Number:	Not reported
Waste or Product:	Not reported

MAP FINDINGS

Map ID
 Direction
 Distance
 Distance (ft.)Site

EDR ID Number
 EPA ID Number

Database(s)

RAVENHILL (Continued)

1000857938

Tank Contents: Not reported

HMMD VIOLATIONS:

Inspection Date: 03/03/99
 Waste Code: Not reported
 Occurrences: Not reported
 Item Number: 8170

HMMD WASTE STREAMS:

Inspection Date: 04/15/10
 Waste Item #: 213
 Waste Code: 213
 Waste Name: HYDROCARBON SOLVENTS
 Qty at Inspection: 15
 Quantity String: 15
 Annual Qty: 55
 Annual Qty String: 55
 Measurement Unit: GAL
 Treatment Method: 001 RECYCLE
 Storage Method: CAN
 Haz Waste Hauler: 1406 SAFETY KLEEN
 Waste Desc: LACQUER THINNER/PAINT
 Carcinogen: No

HAZNET:

Gepaid: CAD983673914
 Contact: ROBERT LIEPER
 Telephone: 6192601670
 Facility Addr2: Not reported
 Mailing Name: Not reported
 Mailing Address: 3330 KURTZ ST
 Mailing City,St,Zip: SAN DIEGO, CA 921104427
 Gen County: San Diego
 TSD EPA ID: CAT000613976
 TSD County: Orange
 Waste Category: Oxygenated solvents (acetone, butanol, ethyl acetate, etc.)
 Disposal Method: Transfer Station
 Tons: .1835
 Facility County: San Diego

Gepaid: CAD983673914
 Contact: ROBERT LIEPER
 Telephone: 6192601670
 Facility Addr2: Not reported
 Mailing Name: Not reported
 Mailing Address: 3330 KURTZ ST
 Mailing City,St,Zip: SAN DIEGO, CA 921104427
 Gen County: San Diego
 TSD EPA ID: CAT000613893
 TSD County: Los Angeles
 Waste Category: Oxygenated solvents (acetone, butanol, ethyl acetate, etc.)
 Disposal Method: Not reported
 Tons: .0135
 Facility County: San Diego

MAP FINDINGS

Map ID
 Direction
 Distance
 Distance (ft.)Site

EDR ID Number
 EPA ID Number

Database(s)

RAVENHILL (Continued)

1000857938

Gepaid: CAD983673914
 Contact: ROBERT LIEPER
 Telephone: 6192601670
 Facility Addr2: Not reported
 Mailing Name: Not reported
 Mailing Address: 3330 KURTZ ST
 Mailing City,St,Zip: SAN DIEGO, CA 921104427
 Gen County: San Diego
 TSD EPA ID: CAT000613976
 TSD County: Orange
 Waste Category: Oxygenated solvents (acetone, butanol, ethyl acetate, etc.)
 Disposal Method: Transfer Station
 Tons: .3115
 Facility County: San Diego

Gepaid: CAD983673914
 Contact: ROBERT LIEPER
 Telephone: 6192601670
 Facility Addr2: Not reported
 Mailing Name: Not reported
 Mailing Address: 3330 KURTZ ST
 Mailing City,St,Zip: SAN DIEGO, CA 921104427
 Gen County: San Diego
 TSD EPA ID: CAT000613976
 TSD County: Orange
 Waste Category: Oxygenated solvents (acetone, butanol, ethyl acetate, etc.)
 Disposal Method: Transfer Station
 Tons: .2345
 Facility County: San Diego

Gepaid: CAD983673914
 Contact: ROBERT LIEPER
 Telephone: 6192601670
 Facility Addr2: Not reported
 Mailing Name: Not reported
 Mailing Address: 3330 KURTZ ST
 Mailing City,St,Zip: SAN DIEGO, CA 921104427
 Gen County: San Diego
 TSD EPA ID: CAT000613893
 TSD County: San Diego
 Waste Category: Oxygenated solvents (acetone, butanol, ethyl acetate, etc.)
 Disposal Method: Transfer Station
 Tons: 0.21
 Facility County: San Diego

[Click this hyperlink](#) while viewing on your computer to access 13 additional CA_HAZNET: record(s) in the EDR Site Report.

MAP FINDINGS

Map ID
 Direction
 Distance
 Distance (ft.)Site

EDR ID Number

Database(s) EPA ID Number

**77 BOYCE INDUSTRIES
 3344 KURTZ
 SAN DIEGO, CA 92110**

**HIST CORTESE
 San Diego Co. HMMD
 ENVIROSTOR**

**S101481989
 N/A**

CORTESE:

Region: CORTESE
 Facility County Code: 37
 Reg By: CALSI
 Reg Id: 37510093

San Diego Co. HMMD:

Facility ID: 100497
 Inactive Indicator: Active
 Business Code: 6HK68
 SIC: Not reported
 Permit Expiration: Not reported
 Owner: ED BOYCE
 2nd Name: Not reported
 Mailing Address: 1105 POINSETTA ST
 Mailing City,St,Zip: SANTA ANA, CA 92701
 Map Code/Business Plan on File: Not reported
 Corporate Code: Not reported
 Fire Dept District: Not reported
 Census Tract Number: 65.00
 EPA ID: Not reported
 Gas Station: Not reported
 Inspection Date: 01/27/00
 Reinspection Date: Not reported
 Inspector Name: LEGACY
 Violation Notice Issued: Not reported
 Facility Contact: BEN BENAVIDES
 Delinquent Flag: Not Delinquent
 Last Update: 08/30/10
 Last Delinquent Letter: Not reported
 Delinquent Comment: Not reported
 Last Letter Type: Not reported
 Property Owner: SEDLACK DEVELOPMENT CO LP
 Property Address: P O BOX 1186
 Property City,St,Zip: LA JOLLA, CA 92038
 Tank Owner: Not reported
 Tank Address: Not reported
 Tank City,St,Zip: Not reported
 Business Plan Acceptance Date: Not reported
 Reinspection Date Y2K Compatible: Not reported
 Facility Phone: 619-291-3012

HMMD DISCLOSURE INVENTORY:

Item Number: Not reported
 Chemical Name: Not reported
 Case Number: Not reported
 Quantity Stored At One Time: Not reported
 Quantity Stored at One Time: Not reported
 Annual Quantity String: Not reported
 Annual Quantity String: Not reported
 Measurement Units: Not reported
 Carcinogen: No
 1st Hazard Category: Not reported
 2nd Hazard Category: Not reported

MAP FINDINGS

Map ID
 Direction
 Distance
 Distance (ft.)Site

EDR ID Number

Database(s) EPA ID Number

BOYCE INDUSTRIES (Continued)

S101481989

HMMD UNDERGROUND TANKS:

Tank Number: Not reported
 Tank ID Number: Not reported
 Waste or Product: Not reported
 Tank Contents: Not reported

HMMD VIOLATIONS:

Inspection Date: Not reported
 Waste Code: Not reported
 Occurrences: Not reported
 Item Number: Not reported

HMMD WASTE STREAMS:

Inspection Date: Not reported
 Waste Item #: Not reported
 Waste Code: Not reported
 Waste Name: Not reported
 Qnty at Inspection: Not reported
 Quantity String: Not reported
 Annual Qty: Not reported
 Annual Qty String: Not reported
 Measurement Unit: Not reported
 Treatment Method: Not reported
 Storage Method: Not reported
 Haz Waste Hauler: Not reported
 Waste Desc: Not reported
 Carcinogen: No

ENVIROSTOR:

Site Type: Historical
 Site Type Detailed: * Historical
 Acres: Not reported
 NPL: NO
 Regulatory Agencies: NONE SPECIFIED
 Lead Agency: NONE SPECIFIED
 Program Manager: Not reported
 Supervisor: * MMONROY
 Division Branch: Cypress
 Facility ID: 37510093
 Site Code: Not reported
 Assembly: 76
 Senate: 39
 Special Program: Not reported
 Status: No Further Action
 Status Date: 8/9/1989
 Restricted Use: NO
 Site Mgmt. Req.: NONE SPECIFIED
 Funding: Not reported
 Latitude: 32.754802141127698
 Longitude: -117.207412502794
 APN: NONE SPECIFIED
 Past Use: NONE SPECIFIED
 Potential COC: 10098, 10193, 20015
 Confirmed COC: NONE SPECIFIED

MAP FINDINGS

Map ID
 Direction
 Distance
 Distance (ft.)Site

EDR ID Number
 EPA ID Number

Database(s)

BOYCE INDUSTRIES (Continued)

S101481989

Potential Description: NONE SPECIFIED
 Alias Name: SPACE AGE PRODUCTS (3344 KURTZ)
 Alias Type: Alternate Name
 Alias Name: 37510093
 Alias Type: Envirostor ID Number

Completed Info:

Completed Area Name: PROJECT WIDE
 Completed Sub Area Name: Not reported
 Completed Document Type: Site Screening
 Completed Date: 1994-10-28 00:00:00
 Comments: CALSITES VALIDATION PROJECT CONFIRMS NFA FOR DTSC.

Completed Area Name: PROJECT WIDE
 Completed Sub Area Name: Not reported
 Completed Document Type: Preliminary Assessment Report
 Completed Date: 1989-08-09 00:00:00
 Comments: DELETED FROM CORTESE PRELIM ASSESS DONE NFA DUE TO NO EVIDENCE OF CONTAMINATION SITE IS ONLY A DISTRIBUTOR OF DETERGENTS AND WASHER PARTS. ORIGINAL ASP ID'D SITE AS SPACE AGE AT 3344, HOWEVER, THE ACTUAL SITE OF DRUM STORAGE IS 3346 KURTZ (BOYCE INDUSTRIES)

Completed Area Name: PROJECT WIDE
 Completed Sub Area Name: Not reported
 Completed Document Type: Site Screening
 Completed Date: 1987-06-04 00:00:00
 Comments: SITE SCREENING DONE EVIDENCE OF SPILLS AND LEAKAGE

Completed Area Name: PROJECT WIDE
 Completed Sub Area Name: Not reported
 Completed Document Type: * Discovery
 Completed Date: 1982-12-10 00:00:00
 Comments: FACILITY IDENTIFIED VIA 66 PHONE BOOK

Future Area Name: Not reported
 Future Sub Area Name: Not reported
 Future Document Type: Not reported
 Future Due Date: Not reported
 Schedule Area Name: Not reported
 Schedule Sub Area Name: Not reported
 Schedule Document Type: Not reported
 Schedule Due Date: Not reported
 Schedule Revised Date: Not reported

77

FACTOR & CO
3352 KURTZ ST
SAN DIEGO, CA 92110

San Diego Co. HMMD S104752706
 N/A

San Diego Co. HMMD:

Facility ID: 131330
 Inactive Indicator: Active
 Business Code: 6HK70
 SIC: Not reported
 Permit Expiration: Not reported
 Owner: DAVID SWANSON
 2nd Name: Not reported
 Mailing Address: 3352 KURTZ ST
 Mailing City,St,Zip: SAN DIEGO, CA 92110

MAP FINDINGS

Map ID
 Direction
 Distance
 Distance (ft.)Site

EDR ID Number
 EPA ID Number

Database(s)

FACTOR & CO (Continued)

S104752706

Map Code/Business Plan on File: Not reported
 Corporate Code: Not reported
 Fire Dept District: Not reported
 Census Tract Number: 65.00
 EPA ID: CAL000034824
 Gas Station: Not reported
 Inspection Date: 06/18/92
 Reinspection Date: Not reported
 Inspector Name: LEGACY
 Violation Notice Issued: Not reported
 Facility Contact: DAVID SWANSON
 Delinquent Flag: Not Delinquent
 Last Update: 08/30/10
 Last Delinquent Letter: Not reported
 Delinquent Comment: Not reported
 Last Letter Type: Not reported
 Property Owner: SEDLACK DEVELOPMENT CO LP
 Property Address: P O BOX 1186
 Property City,St,Zip: LA JOLLA, CA 92038
 Tank Owner: Not reported
 Tank Address: Not reported
 Tank City,St,Zip: Not reported
 Business Plan Acceptance Date: Not reported
 Reinspection Date Y2K Compatible: Not reported
 Facility Phone: 619-297-1575

HMMD DISCLOSURE INVENTORY:

Item Number: Not reported
 Chemical Name: Not reported
 Case Number: Not reported
 Quantity Stored At One Time: Not reported
 Quantity Stored at One Time: Not reported
 Annual Quantity String: Not reported
 Annual Quantity String: Not reported
 Measurement Units: Not reported
 Carcinogen: No
 1st Hazard Category: Not reported
 2nd Hazard Category: Not reported

HMMD UNDERGROUND TANKS:

Tank Number: Not reported
 Tank ID Number: Not reported
 Waste or Product: Not reported
 Tank Contents: Not reported

HMMD VIOLATIONS:

Inspection Date: Not reported
 Waste Code: Not reported
 Occurrences: Not reported
 Item Number: Not reported

HMMD WASTE STREAMS:

Inspection Date: Not reported
 Waste Item #: Not reported
 Waste Code: Not reported
 Waste Name: Not reported

MAP FINDINGS

Map ID
 Direction
 Distance
 Distance (ft.)Site

EDR ID Number
 EPA ID Number

Database(s)

FACTOR & CO (Continued)

S104752706

Qty at Inspection: Not reported
 Quantity String: Not reported
 Annual Qty: Not reported
 Annual Qty String: Not reported
 Measurement Unit: Not reported
 Treatment Method: Not reported
 Storage Method: Not reported
 Haz Waste Hauler: Not reported
 Waste Desc: Not reported
 Carcinogen: No

77

**RICKS LAST CHANCE GARAGE
 3354 KURTZ ST
 SAN DIEGO, CA 92110**

San Diego Co. HMMD

**S104745008
 N/A**

San Diego Co. HMMD:

Facility ID: 100498
 Inactive Indicator: Active
 Business Code: 6HK18
 SIC: Not reported
 Permit Expiration: Not reported
 Owner: RICK PHELPS
 2nd Name: Not reported
 Mailing Address: 3354 KURTZ ST
 Mailing City,St,Zip: SAN DIEGO, CA 92110
 Map Code/Business Plan on File: Not reported
 Corporate Code: Not reported
 Fire Dept District: Not reported
 Census Tract Number: 65.00
 EPA ID: Not reported
 Gas Station: Not reported
 Inspection Date: 12/01/95
 Reinspection Date: Not reported
 Inspector Name: LEGACY
 Violation Notice Issued: Not reported
 Facility Contact: RICK PHELPS
 Delinquent Flag: Not Delinquent
 Last Update: 08/30/10
 Last Delinquent Letter: Not reported
 Delinquent Comment: Not reported
 Last Letter Type: Not reported
 Property Owner: SEDLACK DEVELOPMENT CO LP
 Property Address: P O BOX 1186
 Property City,St,Zip: LA JOLLA, CA 92038
 Tank Owner: Not reported
 Tank Address: Not reported
 Tank City,St,Zip: Not reported
 Business Plan Acceptance Date: Not reported
 Reinspection Date Y2K Compatible: Not reported
 Facility Phone: 619-297-6699

HMMD DISCLOSURE INVENTORY:

Item Number: Not reported
 Chemical Name: Not reported
 Case Number: Not reported
 Quantity Stored At One Time: Not reported
 Quantity Stored at One Time: Not reported

MAP FINDINGS

Map ID
 Direction
 Distance
 Distance (ft.)Site

EDR ID Number

Database(s) EPA ID Number

RICKS LAST CHANCE GARAGE (Continued)

S104745008

Annual Quantity String: Not reported
 Annual Quantity String: Not reported
 Measurement Units: Not reported
 Carcinogen: No
 1st Hazard Category: Not reported
 2nd Hazard Category: Not reported

HMMD UNDERGROUND TANKS:

Tank Number: Not reported
 Tank ID Number: Not reported
 Waste or Product: Not reported
 Tank Contents: Not reported

HMMD VIOLATIONS:

Inspection Date: 08/23/93
 Waste Code: Not reported
 Occurrences: Not reported
 Item Number: 5957

Inspection Date: 08/23/93
 Waste Code: Not reported
 Occurrences: Not reported
 Item Number: 5958

Inspection Date: 08/23/93
 Waste Code: Not reported
 Occurrences: Not reported
 Item Number: 5959

Inspection Date: 08/23/93
 Waste Code: Not reported
 Occurrences: Not reported
 Item Number: 5960

Inspection Date: 02/23/95
 Waste Code: Not reported
 Occurrences: Not reported
 Item Number: 8021

Inspection Date: 02/23/95
 Waste Code: Not reported
 Occurrences: Not reported
 Item Number: 8022

Inspection Date: 02/23/95
 Waste Code: Not reported
 Occurrences: Not reported
 Item Number: 8023

HMMD WASTE STREAMS:

Inspection Date: Not reported
 Waste Item #: Not reported
 Waste Code: Not reported
 Waste Name: Not reported
 Qty at Inspection: Not reported
 Quantity String: Not reported

MAP FINDINGS

Map ID
 Direction
 Distance
 Distance (ft.)Site

EDR ID Number
 EPA ID Number

Database(s)

RICKS LAST CHANCE GARAGE (Continued)

S104745008

Annual Qty: Not reported
 Annual Qty String: Not reported
 Measurement Unit: Not reported
 Treatment Method: Not reported
 Storage Method: Not reported
 Haz Waste Hauler: Not reported
 Waste Desc: Not reported
 Carcinogen: No

77

**1X OREL CONSTRUCTION
 3366 KURTZ
 SAN DIEGO, CA 92110**

**HAZNET 1000128087
 ENVIROSTOR N/A**

HAZNET:

Gepaid: CAC002551690
 Contact: Peter Lupo
 Telephone: 6192974156
 Facility Addr2: Not reported
 Mailing Name: Not reported
 Mailing Address: 3366 KURTZ
 Mailing City,St,Zip: SAN DIEGO, CA 921100000
 Gen County: San Diego
 TSD EPA ID: Not reported
 TSD County: 99
 Waste Category: Latex waste
 Disposal Method: Recycler
 Tons: 0.93
 Facility County: Not reported

Gepaid: CAC002551690
 Contact: Peter Lupo
 Telephone: 6192974156
 Facility Addr2: Not reported
 Mailing Name: Not reported
 Mailing Address: 3366 KURTZ
 Mailing City,St,Zip: SAN DIEGO, CA 921100000
 Gen County: San Diego
 TSD EPA ID: Not reported
 TSD County: Los Angeles
 Waste Category: Off-specification, aged, or surplus organics
 Disposal Method: Recycler
 Tons: 0.31
 Facility County: Not reported

Gepaid: CAC001002584
 Contact: Not reported
 Telephone: 0000000000
 Facility Addr2: Not reported
 Mailing Name: Not reported
 Mailing Address: 3366 KURTZ
 Mailing City,St,Zip: SAN DIEGO, CA 921100000
 Gen County: San Diego
 TSD EPA ID: CAT080011059
 TSD County: Los Angeles
 Waste Category: Waste oil and mixed oil
 Disposal Method: Recycler
 Tons: 3.7530

MAP FINDINGS

Map ID
 Direction
 Distance
 Distance (ft.)Site

EDR ID Number
 Database(s) EPA ID Number

1X OREL CONSTRUCTION (Continued)

1000128087

Facility County: San Diego

ENVIROSTOR:

Site Type: Historical
 Site Type Detailed: * Historical
 Acres: Not reported
 NPL: NO
 Regulatory Agencies: NONE SPECIFIED
 Lead Agency: NONE SPECIFIED
 Program Manager: Not reported
 Supervisor: * MMONROY
 Division Branch: Cypress
 Facility ID: 37170001
 Site Code: Not reported
 Assembly: 76
 Senate: 39
 Special Program: * CERC2
 Status: Refer: Other Agency
 Status Date: 8/21/1995
 Restricted Use: NO
 Site Mgmt. Req.: NONE SPECIFIED
 Funding: Not reported
 Latitude: 32.754963511762497
 Longitude: -117.207677438312
 APN: NONE SPECIFIED
 Past Use: NONE SPECIFIED
 Potential COC: Not reported
 Confirmed COC: NONE SPECIFIED
 Potential Description: NONE SPECIFIED
 Alias Name: 37170001
 Alias Type: Envirostor ID Number

Completed Info:

Completed Area Name: PROJECT WIDE
 Completed Sub Area Name: Not reported
 Completed Document Type: Site Screening
 Completed Date: 1994-10-25 00:00:00
 Comments: CALSITES VALIDATION PROGRAM CONFIRMS NFA FOR DTSC.

Completed Area Name: PROJECT WIDE
 Completed Sub Area Name: Not reported
 Completed Document Type: Preliminary Assessment Report
 Completed Date: 1988-01-08 00:00:00
 Comments: PRELIM ASSESS DONE NO EVIDENCE U/G TANKS REMOVED PRIOR TO PROPERTY DEVELOPMENT. REFER TO COUNTY U/G TANK PROGRAM FOR NECESSARY FOLLOWUP

Completed Area Name: PROJECT WIDE
 Completed Sub Area Name: Not reported
 Completed Document Type: Site Screening
 Completed Date: 1987-06-12 00:00:00
 Comments: SITE SCREENING DONE

Completed Area Name: PROJECT WIDE
 Completed Sub Area Name: Not reported
 Completed Document Type: * Discovery
 Completed Date: 1983-01-18 00:00:00
 Comments: FACILITY IDENTIFIED ID VIA DRIVEBY FACILITY DRIVE-BY SEVERAL DRUMS

MAP FINDINGS

Map ID
 Direction
 Distance
 Distance (ft.)Site

EDR ID Number
 EPA ID Number

Database(s)

1X OREL CONSTRUCTION (Continued)

1000128087

OBSERVED STAINED EARTH (PERHAPS OIL) ON SITE GROUND PHOTOS 2 PHOTOS
 TAKEN-SHOW DRUMS & STAINING

Future Area Name: Not reported
 Future Sub Area Name: Not reported
 Future Document Type: Not reported
 Future Due Date: Not reported
 Schedule Area Name: Not reported
 Schedule Sub Area Name: Not reported
 Schedule Document Type: Not reported
 Schedule Due Date: Not reported
 Schedule Revised Date: Not reported

77

**ROEL CONSTRUCTION
 3366 KURTZ ST
 SAN DIEGO, CA 92110**

**San Diego Co. HMMD S104748548
 N/A**

San Diego Co. HMMD:
 Facility ID: 116135
 Inactive Indicator: Active
 Business Code: 6HK18
 SIC: Not reported
 Permit Expiration: Not reported
 Owner: ROEL CONSTRUCTION
 2nd Name: Not reported
 Mailing Address: 3366 KURTZ ST
 Mailing City,St,Zip: SAN DIEGO, CA 92110
 Map Code/Business Plan on File: Not reported
 Corporate Code: Not reported
 Fire Dept District: Not reported
 Census Tract Number: 65.00
 EPA ID: Not reported
 Gas Station: Not reported
 Inspection Date: 06/28/94
 Reinspection Date: Not reported
 Inspector Name: LEGACY
 Violation Notice Issued: Not reported
 Facility Contact: KEVIN ELLIOT
 Delinquent Flag: Not Delinquent
 Last Update: 08/30/10
 Last Delinquent Letter: Not reported
 Delinquent Comment: Not reported
 Last Letter Type: Not reported
 Property Owner: SINNER BROTHERS INC
 Property Address: 3452 HANCOCK ST
 Property City,St,Zip: SAN DIEGO, CA 92110
 Tank Owner: Not reported
 Tank Address: Not reported
 Tank City,St,Zip: Not reported
 Business Plan Acceptance Date: Not reported
 Reinspection Date Y2K Compatible: Not reported
 Facility Phone: 619-297-4156

HMMD DISCLOSURE INVENTORY:
 Item Number: Not reported
 Chemical Name: Not reported
 Case Number: Not reported
 Quantity Stored At One Time: Not reported

MAP FINDINGS

Map ID
 Direction
 Distance
 Distance (ft.)Site

EDR ID Number
 EPA ID Number

Database(s)

ROEL CONSTRUCTION (Continued)

S104748548

Quantity Stored at One Time: Not reported
 Annual Quantity String: Not reported
 Annual Quantity String: Not reported
 Measurement Units: Not reported
 Carcinogen: No
 1st Hazard Category: Not reported
 2nd Hazard Category: Not reported

HMMD UNDERGROUND TANKS:

Tank Number: Not reported
 Tank ID Number: Not reported
 Waste or Product: Not reported
 Tank Contents: Not reported

HMMD VIOLATIONS:

Inspection Date: Not reported
 Waste Code: Not reported
 Occurrences: Not reported
 Item Number: Not reported

HMMD WASTE STREAMS:

Inspection Date: Not reported
 Waste Item #: Not reported
 Waste Code: Not reported
 Waste Name: Not reported
 Qnty at Inspection: Not reported
 Quantity String: Not reported
 Annual Qty: Not reported
 Annual Qty String: Not reported
 Measurement Unit: Not reported
 Treatment Method: Not reported
 Storage Method: Not reported
 Haz Waste Hauler: Not reported
 Waste Desc: Not reported
 Carcinogen: No

77

**DON POLLOCK EXCAVATING
 3370 KURTZ ST
 SAN DIEGO, CA 92110**

**CERC-NFRAP 1003879069
 CAD982359473**

CERC-NFRAP:

Site ID: 0902577
 Federal Facility: Not a Federal Facility
 NPL Status: Not on the NPL
 Non NPL Status: NFRAP

CERCLIS-NFRAP Site Contact Name(s):

Contact Title: Not reported
 Contact Name: Carl Brickner
 Contact Tel: (415) 972-3814

Contact Title: Not reported
 Contact Name: Brunilda Davila
 Contact Tel: (415) 972-3162

MAP FINDINGS

Map ID
 Direction
 Distance
 Distance (ft.)Site

EDR ID Number
 EPA ID Number

Database(s)

DON POLLOCK EXCAVATING (Continued)

1003879069

Contact Title: Not reported
 Contact Name: Jeff Inglis
 Contact Tel: (415) 972-3095

Contact Title: Not reported
 Contact Name: Karen Jurist
 Contact Tel: (415) 972-3219

Contact Title: Not reported
 Contact Name: Matt Mitguard
 Contact Tel: (415) 972-3096

CERCLIS-NFRAP Assessment History:

Action: DISCOVERY
 Date Started: Not reported
 Date Completed: 11/01/1987
 Priority Level: Not reported

Action: PRELIMINARY ASSESSMENT
 Date Started: Not reported
 Date Completed: 11/10/1988
 Priority Level: NFRAP: No further Remedial Action planned

Action: ARCHIVE SITE
 Date Started: Not reported
 Date Completed: 11/10/1988
 Priority Level: Not reported

78

**PACIFIC PLATING
 3182 HANCOCK STREET
 SAN DIEGO, CA 92110**

**RCRA-SQG 1000250139
 FINDS CAD981453533**

RCRA-SQG:

Date form received by agency: 03/12/1986
 Facility name: PACIFIC PLATING
 Facility address: 3182 HANCOCK STREET
 SAN DIEGO, CA 92110

EPA ID: CAD981453533
 Mailing address: 2182 HANCOCK ST
 SAN DIEGO, CA 92110

Contact: ENVIRONMENTAL MANAGER
 Contact address: 3182 HANCOCK STREET
 SAN DIEGO, CA 92110

Contact country: US
 Contact telephone: (619) 295-0496
 Contact email: Not reported
 EPA Region: 09

Land type: Facility is not located on Indian land. Additional information is not known.
 Classification: Small Small Quantity Generator
 Description: Handler: generates more than 100 and less than 1000 kg of hazardous waste during any calendar month and accumulates less than 6000 kg of hazardous waste at any time; or generates 100 kg or less of hazardous waste during any calendar month, and accumulates more than 1000 kg of hazardous waste at any time

Owner/Operator Summary:

Owner/operator name: A. RUIZ/G. KOLLADA

MAP FINDINGS

Map ID
 Direction
 Distance
 Distance (ft.)Site

EDR ID Number

Database(s) EPA ID Number

PACIFIC PLATING (Continued)

1000250139

Owner/operator address: NOT REQUIRED
 NOT REQUIRED, ME 99999
 Owner/operator country: Not reported
 Owner/operator telephone: (415) 555-1212
 Legal status: Private
 Owner/Operator Type: Owner
 Owner/Op start date: Not reported
 Owner/Op end date: Not reported

Owner/operator name: NOT REQUIRED
 Owner/operator address: NOT REQUIRED
 NOT REQUIRED, ME 99999
 Owner/operator country: Not reported
 Owner/operator telephone: (415) 555-1212
 Legal status: Private
 Owner/Operator Type: Operator
 Owner/Op start date: Not reported
 Owner/Op end date: Not reported

Handler Activities Summary:

U.S. importer of hazardous waste: No
 Mixed waste (haz. and radioactive): Unknown
 Recycler of hazardous waste: No
 Transporter of hazardous waste: No
 Treater, storer or disposer of HW: No
 Underground injection activity: No
 On-site burner exemption: No
 Furnace exemption: No
 Used oil fuel burner: No
 Used oil processor: No
 User oil refiner: No
 Used oil fuel marketer to burner: No
 Used oil Specification marketer: No
 Used oil transfer facility: No
 Used oil transporter: No
 Off-site waste receiver: Verified to be non-commercial

Facility Has Received Notices of Violations:

Regulation violated: F - 262.50-60
 Area of violation: Generators - General
 Date violation determined: 10/28/1986
 Date achieved compliance: 06/30/1993
 Violation lead agency: State
 Enforcement action: Not reported
 Enforcement action date: Not reported
 Enf. disposition status: Not reported
 Enf. disp. status date: Not reported
 Enforcement lead agency: Not reported
 Proposed penalty amount: Not reported
 Final penalty amount: Not reported
 Paid penalty amount: Not reported

Evaluation Action Summary:

Evaluation date: 10/28/1986
 Evaluation: FOCUSED COMPLIANCE INSPECTION
 Area of violation: Generators - General

MAP FINDINGS

Map ID			EDR ID Number
Direction			
Distance			
Distance (ft.)Site		Database(s)	EPA ID Number

PACIFIC PLATING (Continued)

1000250139

Date achieved compliance: 06/30/1993
 Evaluation lead agency: State

FINDS:

Registry ID: 110002712529

Environmental Interest/Information System

RCRAInfo is a national information system that supports the Resource Conservation and Recovery Act (RCRA) program through the tracking of events and activities related to facilities that generate, transport, and treat, store, or dispose of hazardous waste. RCRAInfo allows RCRA program staff to track the notification, permit, compliance, and corrective action activities required under RCRA.

**78 3200 HANCOCK BLVD
 3200 HANCOCK BLVD
 SAN DIEGO, CA 92110**

**ERNS 92258379
 N/A**

[Click this hyperlink](#) while viewing on your computer to access additional ERNS detail in the EDR Site Report.

**78 ARCO SERVICE STATION
 3720 CAMINO DEL RIO W
 SAN DIEGO, CA 92110**

**LUST S100729150
 SWEEPS UST N/A
 SAN DIEGO CO. SAM**

LUST REG 9:

Region: 9
 Status: Remedial action (cleanup) Underway
 Case Number: 9UT41
 Local Case: NT0037
 Substance: Gasoline
 Qty Leaked: Not reported
 Abate Method: Not reported
 Local Agency: San Diego
 How Found: Tank Closure
 How Stopped: Not reported
 Source: Piping
 Cause: Not reported
 Lead Agency: Local Agency
 Case Type: Aquifer affected
 Date Found: / /
 Date Stopped: / /
 Confirm Date: / /
 Submit Workplan: Not reported
 Prelim Assess: / /
 Desc Pollution: Not reported
 Remed Plan: / /
 Remed Action: 9/6/84
 Began Monitor: Not reported
 Release Date: 09/07/1984
 Enforce Date: Not reported
 Closed Date: Not reported

MAP FINDINGS

Map ID
 Direction
 Distance
 Distance (ft.)Site

EDR ID Number

Database(s) EPA ID Number

ARCO SERVICE STATION (Continued)

S100729150

Enforce Type: Not reported
 Pilot Program: LOP
 Basin Number: 907.11
 GW Depth: Not reported
 Beneficial Use: Municipal groundwater use
 NPDES Number: Not reported
 Priority: Not reported
 File Dispn: Not reported
 Interim Remedial Actions: Yes
 Cleanup and Abatement order Number: Not reported
 Waste Discharge Requirement Number: Not reported

SWEEPS UST:

Status: A
 Comp Number: 13263
 Number: 9
 Board Of Equalization: 44-022742
 Ref Date: Not reported
 Act Date: 06-26-92
 Created Date: 02-29-88
 Tank Status: Not reported
 Owner Tank Id: Not reported
 Swrcb Tank Id: Not reported
 Actv Date: Not reported
 Capacity: Not reported
 Tank Use: Not reported
 Stg: Not reported
 Content: Not reported
 Number Of Tanks: Not reported

Status: Not reported
 Comp Number: 13263
 Number: Not reported
 Board Of Equalization: 44-022742
 Ref Date: Not reported
 Act Date: Not reported
 Created Date: Not reported
 Tank Status: Not reported
 Owner Tank Id: Not reported
 Swrcb Tank Id: 37-000-013263-000001
 Actv Date: Not reported
 Capacity: 6000
 Tank Use: M.V. FUEL
 Stg: PRODUCT
 Content: REG UNLEADED
 Number Of Tanks: 4

Status: Not reported
 Comp Number: 13263
 Number: Not reported
 Board Of Equalization: 44-022742
 Ref Date: Not reported
 Act Date: Not reported
 Created Date: Not reported
 Tank Status: Not reported
 Owner Tank Id: Not reported
 Swrcb Tank Id: 37-000-013263-000002

MAP FINDINGS

Map ID
 Direction
 Distance
 Distance (ft.)Site

EDR ID Number

Database(s) EPA ID Number

ARCO SERVICE STATION (Continued)

S100729150

Actv Date:	Not reported
Capacity:	6000
Tank Use:	M.V. FUEL
Stg:	PRODUCT
Content:	LEADED
Number Of Tanks:	Not reported
Status:	Not reported
Comp Number:	13263
Number:	Not reported
Board Of Equalization:	44-022742
Ref Date:	Not reported
Act Date:	Not reported
Created Date:	Not reported
Tank Status:	Not reported
Owner Tank Id:	Not reported
Swrcb Tank Id:	37-000-013263-000003
Actv Date:	Not reported
Capacity:	4000
Tank Use:	M.V. FUEL
Stg:	PRODUCT
Content:	LEADED
Number Of Tanks:	Not reported
Status:	Not reported
Comp Number:	13263
Number:	Not reported
Board Of Equalization:	44-022742
Ref Date:	Not reported
Act Date:	Not reported
Created Date:	Not reported
Tank Status:	Not reported
Owner Tank Id:	Not reported
Swrcb Tank Id:	37-000-013263-000004
Actv Date:	Not reported
Capacity:	4000
Tank Use:	M.V. FUEL
Stg:	PRODUCT
Content:	REG UNLEADED
Number Of Tanks:	Not reported

SAN DIEGO CO. SAM:

Case Number:	H13263-001
Agency:	CA Regional Water Quality Control Board
Funding:	Non Billable
FType:	Complaint
FStatus:	9
Date:	6/7/2002
Date Began:	9/6/1984

MAP FINDINGS

Map ID
 Direction
 Distance
 Distance (ft.)Site

EDR ID Number

Database(s) EPA ID Number

78

CHMIRS S109038860
 N/A

**3704 CAMINO DEL RIO WEST
 SAN DIEGO, CA 92110**

CHMIRS:

OES Incident Number: 07-0607
 OES notification: 1/27/2007 01:09:13 PM
 OES Date: Not reported
 OES Time: Not reported
 Incident Date: Not reported
Date Completed: Not reported
 Property Use: Not reported
 Agency Id Number: Not reported
 Agency Incident Number: Not reported
 Time Notified: Not reported
 Time Completed: Not reported
 Surrounding Area: Not reported
 Estimated Temperature: Not reported
 Property Management: Not reported
 Special Studies 1: Not reported
 Special Studies 2: Not reported
 Special Studies 3: Not reported
 Special Studies 4: Not reported
 Special Studies 5: Not reported
 Special Studies 6: Not reported
 More Than Two Substances Involved?: Not reported
 Resp Agncy Personel # Of Decontaminated: Not reported
 Responding Agency Personel # Of Injuries: Not reported
 Responding Agency Personel # Of Fatalities: Not reported
 Others Number Of Decontaminated: Not reported
 Others Number Of Injuries: Not reported
 Others Number Of Fatalities: Not reported
 Vehicle Make/year: Not reported
 Vehicle License Number: Not reported
 Vehicle State: Not reported
 Vehicle Id Number: Not reported
 CA/DOT/PUC/ICC Number: Not reported
 Company Name: Not reported
 Reporting Officer Name/ID: Not reported
 Report Date: Not reported
 Comments: Not reported
 Facility Telephone: Not reported
 Waterway Involved: Not reported
 Waterway: Not reported
 Spill Site: Not reported
 Cleanup By: Reporting Party
 Containment: Not reported
 What Happened: Not reported
 Type: Not reported
 Measure: Not reported
 Other: Not reported
 Date/Time: Not reported
 Year: 2007
 Agency: City of San Diego
 Incident Date: 1/27/2007 12:00:00 AM
 Admin Agency: San Diego County Health Services Dept.
 Amount: Not reported
 Contained: Yes
 Site Type: Merchant/Business

MAP FINDINGS

Map ID
 Direction
 Distance
 Distance (ft.)Site

EDR ID Number
 EPA ID Number

Database(s)

(Continued)

S109038860

E Date: Not reported
 Substance: Sewage
 Quantity Released: Not reported
 BBLS: 0
 Cups: 0
 CUFT: 0
 Gallons: 205
 Grams: 0
 Pounds: 0
 Liters: 0
 Ounces: 0
 Pints: 0
 Quarts: 0
 Sheen: 0
 Tons: 0
 Unknown: 0
 Evacuations: 0
 Number of Injuries: 0
 Number of Fatalities: 0
 Description: Substance was released from a private lateral due to unknown blockage.
 Not reported

79

3737 SPORTS ARENA BLVD
 SAN DIEGO, CA 92123

CHMIRS S105882975
 N/A

CHMIRS:

OES Incident Number: 02-1437
 OES notification: 3/16/200205:50:36 PM
 OES Date: Not reported
 OES Time: Not reported
 Incident Date: Not reported
Date Completed: Not reported
 Property Use: Not reported
 Agency Id Number: Not reported
 Agency Incident Number: Not reported
 Time Notified: Not reported
 Time Completed: Not reported
 Surrounding Area: Not reported
 Estimated Temperature: Not reported
 Property Management: Not reported
 Special Studies 1: Not reported
 Special Studies 2: Not reported
 Special Studies 3: Not reported
 Special Studies 4: Not reported
 Special Studies 5: Not reported
 Special Studies 6: Not reported
 More Than Two Substances Involved?: Not reported
 Resp Agncy Personel # Of Decontaminated: Not reported
 Responding Agency Personel # Of Injuries: Not reported
 Responding Agency Personel # Of Fatalities: Not reported
 Others Number Of Decontaminated: Not reported
 Others Number Of Injuries: Not reported
 Others Number Of Fatalities: Not reported
 Vehicle Make/year: Not reported
 Vehicle License Number: Not reported
 Vehicle State: Not reported
 Vehicle Id Number: Not reported

MAP FINDINGS

Map ID
 Direction
 Distance
 Distance (ft.)Site

EDR ID Number
 EPA ID Number

Database(s)

(Continued)

S105882975

CA/DOT/PUC/ICC Number: Not reported
 Company Name: Not reported
 Reporting Officer Name/ID: Not reported
 Report Date: Not reported
 Comments: Not reported
 Facility Telephone: Not reported
 Waterway Involved: No
 Waterway: Not reported
 Spill Site: Not reported
 Cleanup By: Reporting Party
 Containment: Not reported
 What Happened: Not reported
 Type: Not reported
 Measure: Not reported
 Other: Not reported
 Date/Time: Not reported
 Year: 2002
 Agency: City of San Diego Waste Water
 Incident Date: 3/16/2002 12:00:00 AM
 Admin Agency: San Diego County Health Services Dept.
 Amount: Not reported
 Contained: Yes
 Site Type: Residence
 E Date: Not reported
 Substance: Sewage
 Quantity Released: Not reported
 BBLS: 0
 Cups: 0
 CUFT: 0
 Gallons: 184
 Grams: 0
 Pounds: 0
 Liters: 0
 Ounces: 0
 Pints: 0
 Quarts: 0
 Sheen: 0
 Tons: 0
 Unknown: 0
 Evacuations: 0
 Number of Injuries: 0
 Number of Fatalities: 0
 Description: Substance was released due to root blockage causing substance to over flow through clean out.

79

**TL SPA & WELLNESS
 3740 SPORTS ARENA BL
 SAN DIEGO, CA 92110**

**San Diego Co. HMMD S109280133
 N/A**

San Diego Co. HMMD:
 Facility ID: 207348
 Inactive Indicator: Active
 Business Code: 6HK10
 SIC: Not reported
 Permit Expiration: Not reported
 Owner: LINDA MCCRAY
 2nd Name: Not reported
 Mailing Address: 3740 SPORTS ARENA BL

MAP FINDINGS

Map ID
 Direction
 Distance
 Distance (ft.)Site

EDR ID Number
 EPA ID Number

Database(s)

TL SPA & WELLNESS (Continued)

S109280133

Mailing City,St,Zip: SAN DIEGO, CA 92110
 Map Code/Business Plan on File: Not reported
 Corporate Code: Not reported
 Fire Dept District: San Diego
 Census Tract Number: 65.00
 EPA ID: Not reported
 Gas Station: Not reported
 Inspection Date: 10/27/09
 Reinspection Date: Not reported
 Inspector Name: SINGMANS
 Violation Notice Issued: Not reported
 Facility Contact: LINDA MCCRAY
 Delinquent Flag: Not Delinquent
 Last Update: 08/30/10
 Last Delinquent Letter: Not reported
 Delinquent Comment: Not reported
 Last Letter Type: Not reported
 Property Owner: CITY OF SAN DIEGO
 Property Address: Not reported
 Property City,St,Zip: 00000
 Tank Owner: Not reported
 Tank Address: Not reported
 Tank City,St,Zip: Not reported
 Business Plan Acceptance Date: Not reported
 Reinspection Date Y2K Compatible: 10/27/12
 Facility Phone: 619-523-0130

HMMD DISCLOSURE INVENTORY:

Item Number: Not reported
 Chemical Name: Not reported
 Case Number: Not reported
 Quantity Stored At One Time: Not reported
 Quantity Stored at One Time: Not reported
 Annual Quantity String: Not reported
 Annual Quantity String: Not reported
 Measurement Units: Not reported
 Carcinogen: No
 1st Hazard Category: Not reported
 2nd Hazard Category: Not reported

HMMD UNDERGROUND TANKS:

Tank Number: Not reported
 Tank ID Number: Not reported
 Waste or Product: Not reported
 Tank Contents: Not reported

HMMD VIOLATIONS:

Inspection Date: Not reported
 Waste Code: Not reported
 Occurrences: Not reported
 Item Number: Not reported

HMMD WASTE STREAMS:

Inspection Date: 10/27/09
 Waste Item #: 902
 Waste Code: 902

MAP FINDINGS

Map ID
 Direction
 Distance
 Distance (ft.)Site

EDR ID Number
 EPA ID Number

Database(s)

TL SPA & WELLNESS (Continued)

S109280133

Waste Name: INFECTIOUS WASTE, SH
 Qnty at Inspection: 5
 Quantity String: 5
 Annual Qty: 5
 Annual Qty String: 5
 Measurement Unit: LBS
 Treatment Method: 105 DISINFECTION/ENC
 Storage Method: Not reported
 Haz Waste Hauler: 0001 NO HAULER
 Waste Desc: MAILBACK SHARPS COMPLANCE
 Carcinogen: No

79

**CARY A BEHLE DDS PC
 3750 SPORTS ARENA BLVD
 SAN DIEGO, CA 92110**

San Diego Co. HMMD

**S106066222
 N/A**

San Diego Co. HMMD:
 Facility ID: 150259
 Inactive Indicator: Active
 Business Code: 6HK10
 SIC: Not reported
 Permit Expiration: Not reported
 Owner: CARY A BEHLE DDS PC
 2nd Name: Not reported
 Mailing Address: 3750 SPORTS ARENA B
 Mailing City,St,Zip: SAN DIEGO, CA 92110
 Map Code/Business Plan on File: Not reported
 Corporate Code: Not reported
 Fire Dept District: San Diego
 Census Tract Number: 65.00
 EPA ID: Not reported
 Gas Station: Not reported
 Inspection Date: 08/30/99
 Reinspection Date: Not reported
 Inspector Name: LEGACY
 Violation Notice Issued: Not reported
 Facility Contact: MARI RYNIEWICZ
 Delinquent Flag: Not Delinquent
 Last Update: 08/30/10
 Last Delinquent Letter: Not reported
 Delinquent Comment: Not reported
 Last Letter Type: Not reported
 Property Owner: CITY OF SAN DIEGO
 Property Address: Not reported
 Property City,St,Zip: 00000
 Tank Owner: Not reported
 Tank Address: Not reported
 Tank City,St,Zip: Not reported
 Business Plan Acceptance Date: Not reported
 Reinspection Date Y2K Compatible: Not reported
 Facility Phone: 619-224-2761

HMMD DISCLOSURE INVENTORY:

Item Number: Not reported
 Chemical Name: Not reported
 Case Number: Not reported
 Quantity Stored At One Time: Not reported

MAP FINDINGS

Map ID
 Direction
 Distance
 Distance (ft.)Site

EDR ID Number

Database(s) EPA ID Number

CARY A BEHLE DDS PC (Continued)

S106066222

Quantity Stored at One Time: Not reported
 Annual Quantity String: Not reported
 Annual Quantity String: Not reported
 Measurement Units: Not reported
 Carcinogen: No
 1st Hazard Category: Not reported
 2nd Hazard Category: Not reported

HMMD UNDERGROUND TANKS:

Tank Number: Not reported
 Tank ID Number: Not reported
 Waste or Product: Not reported
 Tank Contents: Not reported

HMMD VIOLATIONS:

Inspection Date: 08/30/99
 Waste Code: Not reported
 Occurrences: Not reported
 Item Number: 3701

Inspection Date: 06/01/93
 Waste Code: Not reported
 Occurrences: Not reported
 Item Number: 5517

Inspection Date: 08/29/96
 Waste Code: Not reported
 Occurrences: Not reported
 Item Number: 0853

HMMD WASTE STREAMS:

Inspection Date: Not reported
 Waste Item #: Not reported
 Waste Code: Not reported
 Waste Name: Not reported
 Qnty at Inspection: Not reported
 Quantity String: Not reported
 Annual Qty: Not reported
 Annual Qty String: Not reported
 Measurement Unit: Not reported
 Treatment Method: Not reported
 Storage Method: Not reported
 Haz Waste Hauler: Not reported
 Waste Desc: Not reported
 Carcinogen: No

MAP FINDINGS

Map ID
 Direction
 Distance
 Distance (ft.)Site

EDR ID Number
 EPA ID Number

Database(s)

**79 POINT LOMA DENTAL
 3750 SPORTS ARENA BLVD
 SAN DIEGO, CA 92110**

San Diego Co. HMMD

**S106071855
 N/A**

San Diego Co. HMMD:

Facility ID:	201878
Inactive Indicator:	Active
Business Code:	6HK10
SIC:	Not reported
Permit Expiration:	Not reported
Owner:	POINT LOMA DENTAL
2nd Name:	Not reported
Mailing Address:	3750 SPORTS ARENA BL
Mailing City,St,Zip:	SAN DIEGO, CA 92110
Map Code/Business Plan on File:	Not reported
Corporate Code:	Not reported
Fire Dept District:	San Diego
Census Tract Number:	65.00
EPA ID:	Not reported
Gas Station:	Not reported
Inspection Date:	05/27/03
Reinspection Date:	Not reported
Inspector Name:	PFRIEDMA
Violation Notice Issued:	Not reported
Facility Contact:	VALERIE JAQUES
Delinquent Flag:	Not Delinquent
Last Update:	08/30/10
Last Delinquent Letter:	Not reported
Delinquent Comment:	Not reported
Last Letter Type:	Not reported
Property Owner:	CITY OF SAN DIEGO
Property Address:	Not reported
Property City,St,Zip:	00000
Tank Owner:	Not reported
Tank Address:	Not reported
Tank City,St,Zip:	Not reported
Business Plan Acceptance Date:	Not reported
Reinspection Date Y2K Compatible:	Not reported
Facility Phone:	619-224-2761

HMMD DISCLOSURE INVENTORY:

Item Number:	Not reported
Chemical Name:	Not reported
Case Number:	Not reported
Quantity Stored At One Time:	Not reported
Quantity Stored at One Time:	Not reported
Annual Quantity String:	Not reported
Annual Quantity String:	Not reported
Measurement Units:	Not reported
Carcinogen:	No
1st Hazard Category:	Not reported
2nd Hazard Category:	Not reported

HMMD UNDERGROUND TANKS:

Tank Number:	Not reported
Tank ID Number:	Not reported
Waste or Product:	Not reported
Tank Contents:	Not reported

MAP FINDINGS

Map ID
 Direction
 Distance
 Distance (ft.)Site

EDR ID Number
 EPA ID Number

Database(s)

POINT LOMA DENTAL (Continued)

S106071855

HMMD VIOLATIONS:

Inspection Date: Not reported
 Waste Code: Not reported
 Occurrences: Not reported
 Item Number: Not reported

HMMD WASTE STREAMS:

Inspection Date: Not reported
 Waste Item #: Not reported
 Waste Code: Not reported
 Waste Name: Not reported
 Qnty at Inspection: Not reported
 Quantity String: Not reported
 Annual Qty: Not reported
 Annual Qty String: Not reported
 Measurement Unit: Not reported
 Treatment Method: Not reported
 Storage Method: Not reported
 Haz Waste Hauler: Not reported
 Waste Desc: Not reported
 Carcinogen: No

80

**ITAL AUTOMOTIVE
 3101 MOORE ST
 SAN DIEGO, CA 92110**

**DRYCLEANERS
 San Diego Co. HMMD
 HAZNET**

**S104747236
 N/A**

DRYCLEANERS:

EPA Id: CAL000336271
 NAICS Code: 81149
 NAICS Description: Other Personal and Household Goods Repair and Maintenance
 SIC Code: 7219
 SIC Description: Laundry and Garment Services, NEC (alteration and repair)
 Create Date: 9/12/2008 8:37:00 AM
 Facility Active: Yes
 Inactive Date: Not reported
 Facility Addr2: Not reported
 Mailing Name: Not reported
 Mailing Address: 3101 MOORE ST
 Mailing Address 2: Not reported
 Mailing State: CA
 Mailing Zip: 921104434
 Region Code: 4
 Owner Name: SOUTH COAST MARINE LLC
 Owner Address: 2907 SHELTER ISLAND DR #105-330
 Owner Address 2: Not reported
 Owner Telephone: 6198175181
 Contact Name: MARK DEVAULT CEO
 Contact Address: 3101 MOORE ST
 Contact Address 2: Not reported
 Contact Telephone: 6192982338

San Diego Co. HMMD:

Facility ID: 212156
 Inactive Indicator: Active
 Business Code: 6HK26

MAP FINDINGS

Map ID
 Direction
 Distance
 Distance (ft.)Site

EDR ID Number
 EPA ID Number

Database(s)

ITAL AUTOMOTIVE (Continued)

S104747236

SIC: Not reported
 Permit Expiration: Not reported
 Owner: FERNANDO'S AUTO REPAIR
 2nd Name: ATTN: FERNANDO SOLIS
 Mailing Address: 3101 MOORE ST
 Mailing City, St, Zip: SAN DIEGO, CA 92110
 Map Code/Business Plan on File: Not reported
 Corporate Code: Not reported
 Fire Dept District: San Diego
 Census Tract Number: 65.00
 EPA ID: CAL000351836
 Gas Station: Not reported
 Inspection Date: 06/02/10
 Reinspection Date: Not reported
 Inspector Name: SINGMANS
 Violation Notice Issued: Not reported
 Facility Contact: FERNANDO SOLIS
 Delinquent Flag: Not Delinquent
 Last Update: 08/30/10
 Last Delinquent Letter: Not reported
 Delinquent Comment: Not reported
 Last Letter Type: Not reported
 Property Owner: ANDERSEN WALTER A FAMILY TRUST
 Property Address: 3752 VISTA DE LA BAH
 Property City, St, Zip: SAN DIEGO, CA 92117
 Tank Owner: Not reported
 Tank Address: Not reported
 Tank City, St, Zip: Not reported
 Business Plan Acceptance Date: Not reported
 Reinspection Date Y2K Compatible: 12/02/11
 Facility Phone: 619-291-0691

HMMD DISCLOSURE INVENTORY:

Item Number: Not reported
 Chemical Name: Not reported
 Case Number: Not reported
 Quantity Stored At One Time: Not reported
 Quantity Stored at One Time: Not reported
 Annual Quantity String: Not reported
 Annual Quantity String: Not reported
 Measurement Units: Not reported
 Carcinogen: No
 1st Hazard Category: Not reported
 2nd Hazard Category: Not reported

HMMD UNDERGROUND TANKS:

Tank Number: Not reported
 Tank ID Number: Not reported
 Waste or Product: Not reported
 Tank Contents: Not reported

HMMD VIOLATIONS:

Inspection Date: Not reported
 Waste Code: Not reported
 Occurrences: Not reported
 Item Number: Not reported

MAP FINDINGS

Map ID
 Direction
 Distance
 Distance (ft.)Site

EDR ID Number
 EPA ID Number

Database(s)

ITAL AUTOMOTIVE (Continued)

S104747236

HMMD WASTE STREAMS:

Inspection Date: 06/02/10
 Waste Item #: 221
 Waste Code: 221
 Waste Name: WASTE OIL & MIXED OI
 Qnty at Inspection: 110
 Quantity String: 110
 Annual Qty: 330
 Annual Qty String: 330
 Measurement Unit: GAL
 Treatment Method: 001 RECYCLE
 Storage Method: METAL DRUM
 Haz Waste Hauler: 0015 ASBURY ENVIRONMENTAL
 Waste Desc: USED OIL
 Carcinogen: No

Inspection Date: 06/02/10
 Waste Item #: 342
 Waste Code: 342
 Waste Name: ORGANIC LIQUIDS W/ME
 Qnty at Inspection: 55
 Quantity String: 55
 Annual Qty: 55
 Annual Qty String: 55
 Measurement Unit: GAL
 Treatment Method: 001 RECYCLE
 Storage Method: PLASTIC DRUM
 Haz Waste Hauler: 0015 ASBURY ENVIRONMENTAL
 Waste Desc: ANTIFREEZE
 Carcinogen: No

Inspection Date: 06/02/10
 Waste Item #: 888
 Waste Code: 888
 Waste Name: USED OIL FILTERS
 Qnty at Inspection: 300
 Quantity String: 300
 Annual Qty: 300
 Annual Qty String: 300
 Measurement Unit: LBS
 Treatment Method: 888 FILTERS/METAL RE
 Storage Method: METAL DRUM
 Haz Waste Hauler: 0015 ASBURY ENVIRONMENTAL
 Waste Desc: Not reported
 Carcinogen: No

Facility ID: 203296
 Inactive Indicator: Active
 Business Code: 6HK26
 SIC: Not reported
 Permit Expiration: Not reported
 Owner: CARLOS A PLATT
 2nd Name: Not reported
 Mailing Address: 3101 MOORE ST #B
 Mailing City,St,Zip: SAN DIEGO, CA 92110
 Map Code/Business Plan on File: Not reported

MAP FINDINGS

Map ID
 Direction
 Distance
 Distance (ft.)Site

EDR ID Number
 EPA ID Number

Database(s)

ITAL AUTOMOTIVE (Continued)

S104747236

Corporate Code: Not reported
 Fire Dept District: San Diego
 Census Tract Number: 65.00
 EPA ID: Not reported
 Gas Station: Not reported
 Inspection Date: 07/05/07
 Reinspection Date: Not reported
 Inspector Name: JPEARSON
 Violation Notice Issued: Not reported
 Facility Contact: CARLOS PLATT
 Delinquent Flag: Not Delinquent
 Last Update: 08/30/10
 Last Delinquent Letter: Not reported
 Delinquent Comment: Not reported
 Last Letter Type: Not reported
 Property Owner: ANDERSEN WALTER A FAMILY TRUST
 Property Address: 3752 VISTA DE LA BAH
 Property City,St,Zip: SAN DIEGO, CA 92117
 Tank Owner: Not reported
 Tank Address: Not reported
 Tank City,St,Zip: Not reported
 Business Plan Acceptance Date: Not reported
 Reinspection Date Y2K Compatible: Not reported
 Facility Phone: 619-229-8236

HMMD DISCLOSURE INVENTORY:

Item Number: Not reported
 Chemical Name: Not reported
 Case Number: Not reported
 Quantity Stored At One Time: Not reported
 Quantity Stored at One Time: Not reported
 Annual Quantity String: Not reported
 Annual Quantity String: Not reported
 Measurement Units: Not reported
 Carcinogen: No
 1st Hazard Category: Not reported
 2nd Hazard Category: Not reported

HMMD UNDERGROUND TANKS:

Tank Number: Not reported
 Tank ID Number: Not reported
 Waste or Product: Not reported
 Tank Contents: Not reported

HMMD VIOLATIONS:

Inspection Date: 01/09/06
 Waste Code: Not reported
 Occurrences: Not reported
 Item Number: 2055

Inspection Date: 01/09/06
 Waste Code: Not reported
 Occurrences: Not reported
 Item Number: 2056

Inspection Date: 07/05/07
 Waste Code: Not reported

MAP FINDINGS

Map ID
 Direction
 Distance
 Distance (ft.)Site

EDR ID Number

Database(s) EPA ID Number

ITAL AUTOMOTIVE (Continued)

S104747236

Occurrences: Not reported
 Item Number: 4078

Inspection Date: 07/05/07
 Waste Code: Not reported
 Occurrences: Not reported
 Item Number: 4079

Inspection Date: 07/05/07
 Waste Code: Not reported
 Occurrences: Not reported
 Item Number: 4080

Inspection Date: 07/05/07
 Waste Code: Not reported
 Occurrences: Not reported
 Item Number: 4081

HMMD WASTE STREAMS:

Inspection Date: Not reported
 Waste Item #: Not reported
 Waste Code: Not reported
 Waste Name: Not reported
 Qnty at Inspection: Not reported
 Quantity String: Not reported
 Annual Qty: Not reported
 Annual Qty String: Not reported
 Measurement Unit: Not reported
 Treatment Method: Not reported
 Storage Method: Not reported
 Haz Waste Hauler: Not reported
 Waste Desc: Not reported
 Carcinogen: No

Facility ID: 203295
 Inactive Indicator: Active
 Business Code: 6HK26
 SIC: Not reported
 Permit Expiration: Not reported
 Owner: OSCAR RENE ALFARO
 2nd Name: Not reported
 Mailing Address: 3101 MOORE ST #A
 Mailing City,St,Zip: SAN DIEGO, CA 92110
 Map Code/Business Plan on File: Not reported
 Corporate Code: Not reported
 Fire Dept District: San Diego
 Census Tract Number: 65.00
 EPA ID: CAL000302998
 Gas Station: Not reported
 Inspection Date: 07/05/07
 Reinspection Date: Not reported
 Inspector Name: JPEARSON
 Violation Notice Issued: Not reported
 Facility Contact: OSCAR RENE ALFARO
 Delinquent Flag: Not Delinquent
 Last Update: 08/30/10

MAP FINDINGS

Map ID
 Direction
 Distance
 Distance (ft.)Site

EDR ID Number
 EPA ID Number

Database(s)

ITAL AUTOMOTIVE (Continued)

S104747236

Last Delinquent Letter: Not reported
 Delinquent Comment: Not reported
 Last Letter Type: Not reported
 Property Owner: ANDERSEN WALTER A FAMILY TRUST
 Property Address: 3752 VISTA DE LA BAH
 Property City,St,Zip: SAN DIEGO, CA 92117
 Tank Owner: Not reported
 Tank Address: Not reported
 Tank City,St,Zip: Not reported
 Business Plan Acceptance Date: Not reported
 Reinspection Date Y2K Compatible: Not reported
 Facility Phone: 619-291-0767

HMMD DISCLOSURE INVENTORY:

Item Number: Not reported
 Chemical Name: Not reported
 Case Number: Not reported
 Quantity Stored At One Time: Not reported
 Quantity Stored at One Time: Not reported
 Annual Quantity String: Not reported
 Annual Quantity String: Not reported
 Measurement Units: Not reported
 Carcinogen: No
 1st Hazard Category: Not reported
 2nd Hazard Category: Not reported

HMMD UNDERGROUND TANKS:

Tank Number: Not reported
 Tank ID Number: Not reported
 Waste or Product: Not reported
 Tank Contents: Not reported

HMMD VIOLATIONS:

Inspection Date: 01/09/06
 Waste Code: Not reported
 Occurrences: Not reported
 Item Number: 2047

Inspection Date: 01/09/06
 Waste Code: Not reported
 Occurrences: Not reported
 Item Number: 2048

Inspection Date: 07/05/07
 Waste Code: Not reported
 Occurrences: Not reported
 Item Number: 4073

Inspection Date: 07/05/07
 Waste Code: Not reported
 Occurrences: Not reported
 Item Number: 4074

Inspection Date: 07/05/07
 Waste Code: Not reported
 Occurrences: Not reported
 Item Number: 4075

MAP FINDINGS

Map ID
 Direction
 Distance
 Distance (ft.)Site

EDR ID Number
 EPA ID Number

Database(s)

ITAL AUTOMOTIVE (Continued)

S104747236

Inspection Date: 07/05/07
 Waste Code: Not reported
 Occurrences: Not reported
 Item Number: 4076

Inspection Date: 07/05/07
 Waste Code: Not reported
 Occurrences: Not reported
 Item Number: 4077

HMMD WASTE STREAMS:

Inspection Date: Not reported
 Waste Item #: Not reported
 Waste Code: Not reported
 Waste Name: Not reported
 Qnty at Inspection: Not reported
 Quantity String: Not reported
 Annual Qty: Not reported
 Annual Qty String: Not reported
 Measurement Unit: Not reported
 Treatment Method: Not reported
 Storage Method: Not reported
 Haz Waste Hauler: Not reported
 Waste Desc: Not reported
 Carcinogen: No

Facility ID: 112238
 Inactive Indicator: Active
 Business Code: 6HK26
 SIC: Not reported
 Permit Expiration: Not reported
 Owner: CARLOS PLATT
 2nd Name: Not reported
 Mailing Address: 3101 MOORE ST
 Mailing City,St,Zip: SAN DIEGO, CA 92110
 Map Code/Business Plan on File: Not reported
 Corporate Code: Not reported
 Fire Dept District: San Diego
 Census Tract Number: 65.00
 EPA ID: CAL000017058
 Gas Station: Not reported
 Inspection Date: 07/08/02
 Reinspection Date: Not reported
 Inspector Name: PFRIEDMA
 Violation Notice Issued: Not reported
 Facility Contact: CARLOS PLATT
 Delinquent Flag: Not Delinquent
 Last Update: 08/30/10
 Last Delinquent Letter: Not reported
 Delinquent Comment: Not reported
 Last Letter Type: Not reported
 Property Owner: ANDERSEN WALTER A FAMILY TRUST
 Property Address: 3752 VISTA DE LA BAH
 Property City,St,Zip: SAN DIEGO, CA 92117
 Tank Owner: Not reported
 Tank Address: Not reported

MAP FINDINGS

Map ID
 Direction
 Distance
 Distance (ft.)Site

EDR ID Number
 EPA ID Number

Database(s)

ITAL AUTOMOTIVE (Continued)

S104747236

Tank City,St,Zip: Not reported
 Business Plan Acceptance Date: Not reported
 Reinspection Date Y2K Compatible: Not reported
 Facility Phone: 619-291-0767

HMMD DISCLOSURE INVENTORY:

Item Number: Not reported
 Chemical Name: Not reported
 Case Number: Not reported
 Quantity Stored At One Time: Not reported
 Quantity Stored at One Time: Not reported
 Annual Quantity String: Not reported
 Annual Quantity String: Not reported
 Measurement Units: Not reported
 Carcinogen: No
 1st Hazard Category: Not reported
 2nd Hazard Category: Not reported

HMMD UNDERGROUND TANKS:

Tank Number: Not reported
 Tank ID Number: Not reported
 Waste or Product: Not reported
 Tank Contents: Not reported

HMMD VIOLATIONS:

Inspection Date: 01/13/00
 Waste Code: Not reported
 Occurrences: Not reported
 Item Number: 7771

Inspection Date: 01/13/00
 Waste Code: Not reported
 Occurrences: Not reported
 Item Number: 7772

Inspection Date: 01/13/00
 Waste Code: Not reported
 Occurrences: Not reported
 Item Number: 7773

Inspection Date: 04/16/01
 Waste Code: Not reported
 Occurrences: Not reported
 Item Number: 0382

Inspection Date: 07/08/02
 Waste Code: Not reported
 Occurrences: Not reported
 Item Number: 5203

Inspection Date: 07/08/02
 Waste Code: Not reported
 Occurrences: Not reported
 Item Number: 5204

Inspection Date: 07/08/02
 Waste Code: Not reported

MAP FINDINGS

Map ID
 Direction
 Distance
 Distance (ft.)Site

EDR ID Number

Database(s) EPA ID Number

ITAL AUTOMOTIVE (Continued)

S104747236

Occurrences: Not reported
 Item Number: 5205

Inspection Date: 07/08/02
 Waste Code: Not reported
 Occurrences: Not reported
 Item Number: 5206

Inspection Date: 07/08/02
 Waste Code: Not reported
 Occurrences: Not reported
 Item Number: 5207

Inspection Date: 07/08/02
 Waste Code: Not reported
 Occurrences: Not reported
 Item Number: 5208

Inspection Date: 08/20/98
 Waste Code: Not reported
 Occurrences: Not reported
 Item Number: 2821

Inspection Date: 08/20/98
 Waste Code: Not reported
 Occurrences: Not reported
 Item Number: 2822

Inspection Date: 08/20/98
 Waste Code: Not reported
 Occurrences: Not reported
 Item Number: 2823

Inspection Date: 08/20/98
 Waste Code: Not reported
 Occurrences: Not reported
 Item Number: 2824

Inspection Date: 08/20/98
 Waste Code: Not reported
 Occurrences: Not reported
 Item Number: 2825

Inspection Date: 08/20/98
 Waste Code: Not reported
 Occurrences: Not reported
 Item Number: 2826

Inspection Date: 08/20/98
 Waste Code: Not reported
 Occurrences: Not reported
 Item Number: 2827

Inspection Date: 08/20/98
 Waste Code: Not reported
 Occurrences: Not reported
 Item Number: 2828

MAP FINDINGS

Map ID
 Direction
 Distance
 Distance (ft.)Site

EDR ID Number
 EPA ID Number

Database(s)

ITAL AUTOMOTIVE (Continued)

S104747236

HMMD WASTE STREAMS:

Inspection Date: Not reported
 Waste Item #: Not reported
 Waste Code: Not reported
 Waste Name: Not reported
 Qnty at Inspection: Not reported
 Quantity String: Not reported
 Annual Qty: Not reported
 Annual Qty String: Not reported
 Measurement Unit: Not reported
 Treatment Method: Not reported
 Storage Method: Not reported
 Haz Waste Hauler: Not reported
 Waste Desc: Not reported
 Carcinogen: No

Facility ID: 209687
 Inactive Indicator: Active
 Business Code: 6HK26
 SIC: Not reported
 Permit Expiration: Not reported
 Owner: MARK DEVAULT
 2nd Name: Not reported
 Mailing Address: 3101 MOORE ST #B
 Mailing City,St,Zip: SAN DIEGO, CA 92110
 Map Code/Business Plan on File: Not reported
 Corporate Code: Not reported
 Fire Dept District: San Diego
 Census Tract Number: 65.00
 EPA ID: CAL000336271
 Gas Station: Not reported
 Inspection Date: 09/09/08
 Reinspection Date: Not reported
 Inspector Name: SINGMANS
 Violation Notice Issued: Not reported
 Facility Contact: MARK DEVAULT
 Delinquent Flag: Not Delinquent
 Last Update: 08/30/10
 Last Delinquent Letter: Not reported
 Delinquent Comment: Not reported
 Last Letter Type: Not reported
 Property Owner: ANDERSEN WALTER A FAMILY TRUST
 Property Address: 3752 VISTA DE LA BAH
 Property City,St,Zip: SAN DIEGO, CA 92117
 Tank Owner: Not reported
 Tank Address: Not reported
 Tank City,St,Zip: Not reported
 Business Plan Acceptance Date: Not reported
 Reinspection Date Y2K Compatible: Not reported
 Facility Phone: 619-298-2338

HMMD DISCLOSURE INVENTORY:

Item Number: Not reported
 Chemical Name: Not reported
 Case Number: Not reported
 Quantity Stored At One Time: Not reported

MAP FINDINGS

Map ID
 Direction
 Distance
 Distance (ft.)Site

EDR ID Number

Database(s) EPA ID Number

ITAL AUTOMOTIVE (Continued)

S104747236

Quantity Stored at One Time: Not reported
 Annual Quantity String: Not reported
 Annual Quantity String: Not reported
 Measurement Units: Not reported
 Carcinogen: No
 1st Hazard Category: Not reported
 2nd Hazard Category: Not reported

HMMD UNDERGROUND TANKS:

Tank Number: Not reported
 Tank ID Number: Not reported
 Waste or Product: Not reported
 Tank Contents: Not reported

HMMD VIOLATIONS:

Inspection Date: 09/09/08
 Waste Code: Not reported
 Occurrences: Not reported
 Item Number: 3239

Inspection Date: 09/09/08
 Waste Code: Not reported
 Occurrences: Not reported
 Item Number: 3240

Inspection Date: 09/09/08
 Waste Code: Not reported
 Occurrences: Not reported
 Item Number: 3241

Inspection Date: 09/09/08
 Waste Code: Not reported
 Occurrences: Not reported
 Item Number: 3242

Inspection Date: 09/09/08
 Waste Code: Not reported
 Occurrences: Not reported
 Item Number: 3243

Inspection Date: 09/09/08
 Waste Code: Not reported
 Occurrences: Not reported
 Item Number: 3244

Inspection Date: 09/09/08
 Waste Code: Not reported
 Occurrences: Not reported
 Item Number: 3245

Inspection Date: 09/09/08
 Waste Code: Not reported
 Occurrences: Not reported
 Item Number: 3246

Inspection Date: 09/09/08

MAP FINDINGS

Map ID
 Direction
 Distance
 Distance (ft.)Site

EDR ID Number
 EPA ID Number

Database(s)

ITAL AUTOMOTIVE (Continued)

S104747236

Waste Code: Not reported
 Occurrences: Not reported
 Item Number: 3247

HMMD WASTE STREAMS:

Inspection Date: Not reported
 Waste Item #: Not reported
 Waste Code: Not reported
 Waste Name: Not reported
 Qty at Inspection: Not reported
 Quantity String: Not reported
 Annual Qty: Not reported
 Annual Qty String: Not reported
 Measurement Unit: Not reported
 Treatment Method: Not reported
 Storage Method: Not reported
 Haz Waste Hauler: Not reported
 Waste Desc: Not reported
 Carcinogen: No

[Click this hyperlink](#) while viewing on your computer to access additional CA_HMMD: detail in the EDR Site Report.

HAZNET:

Gepaid: CAL000302998
 Contact: OSCAR R ALFARO
 Telephone: 6192910767
 Facility Addr2: Not reported
 Mailing Name: Not reported
 Mailing Address: 3101 MOORE ST
 Mailing City,St,Zip: SAN DIEGO, CA 921104434
 Gen County: San Diego
 TSD EPA ID: CAT080013352
 TSD County: Los Angeles
 Waste Category: Oxygenated solvents (acetone, butanol, ethyl acetate, etc.)
 Disposal Method: Recycler
 Tons: 0.22
 Facility County: San Diego

Gepaid: CAL000302998
 Contact: OSCAR R ALFARO
 Telephone: 6192910767
 Facility Addr2: Not reported
 Mailing Name: Not reported
 Mailing Address: 3101 MOORE ST
 Mailing City,St,Zip: SAN DIEGO, CA 921104434
 Gen County: San Diego
 TSD EPA ID: CAD028409019
 TSD County: Los Angeles
 Waste Category: Off-specification, aged, or surplus organics
 Disposal Method: H061
 Tons: 0.0495
 Facility County: San Diego

Gepaid: CAL000017058

MAP FINDINGS

Map ID
 Direction
 Distance
 Distance (ft.)Site

EDR ID Number
 EPA ID Number

Database(s)

ITAL AUTOMOTIVE (Continued)

S104747236

Contact: --
 Telephone: --
 Facility Addr2: Not reported
 Mailing Name: Not reported
 Mailing Address: 3101 MOORE ST
 Mailing City,St,Zip: SAN DIEGO, CA 921104434
 Gen County: San Diego
 TSD EPA ID: Not reported
 TSD County: Sacramento
 Waste Category: Unspecified solvent mixture Waste
 Disposal Method: Disposal, Other
 Tons: 0.22
 Facility County: Not reported

Gepaid: CAL000017058
 Contact: --
 Telephone: --
 Facility Addr2: Not reported
 Mailing Name: Not reported
 Mailing Address: 3101 MOORE ST
 Mailing City,St,Zip: SAN DIEGO, CA 921104434
 Gen County: San Diego
 TSD EPA ID: Not reported
 TSD County: Los Angeles
 Waste Category: Unspecified solvent mixture Waste
 Disposal Method: Recycler
 Tons: 0.22
 Facility County: Not reported

Gepaid: CAL000302998
 Contact: OSCAR R ALFARO
 Telephone: 6192910767
 Facility Addr2: Not reported
 Mailing Name: Not reported
 Mailing Address: 3101 MOORE ST
 Mailing City,St,Zip: SAN DIEGO, CA 921104434
 Gen County: San Diego
 TSD EPA ID: CAT080013352
 TSD County: Los Angeles
 Waste Category: Oxygenated solvents (acetone, butanol, ethyl acetate, etc.)
 Disposal Method: H061
 Tons: 0.06
 Facility County: San Diego

[Click this hyperlink](#) while viewing on your computer to access
 1 additional CA_HAZNET: record(s) in the EDR Site Report.

80

**BUNDY TRUCKING
 3865 GAINES ST
 SAN DIEGO, CA 92110**

**San Diego Co. HMMD S104752658
 N/A**

San Diego Co. HMMD:
 Facility ID: 131268
 Inactive Indicator: Active
 Business Code: 6HK18
 SIC: Not reported
 Permit Expiration: Not reported
 Owner: STEVEN K BUNDY

MAP FINDINGS

Map ID
 Direction
 Distance
 Distance (ft.)Site

EDR ID Number

Database(s) EPA ID Number

BUNDY TRUCKING (Continued)

S104752658

2nd Name: Not reported
 Mailing Address: P O BOX 83567
 Mailing City,St,Zip: SAN DIEGO, CA 92138
 Map Code/Business Plan on File: Not reported
 Corporate Code: Not reported
 Fire Dept District: Not reported
 Census Tract Number: 65.00
 EPA ID: Not reported
 Gas Station: Not reported
 Inspection Date: 05/13/92
 Reinspection Date: Not reported
 Inspector Name: LEGACY
 Violation Notice Issued: Not reported
 Facility Contact: STEVE K BUNDY
 Delinquent Flag: Not Delinquent
 Last Update: 08/30/10
 Last Delinquent Letter: Not reported
 Delinquent Comment: Not reported
 Last Letter Type: Not reported
 Property Owner: RAMOS PROPERTIES L P
 Property Address: 1250 SAVOY ST
 Property City,St,Zip: SAN DIEGO, CA 92107
 Tank Owner: Not reported
 Tank Address: Not reported
 Tank City,St,Zip: Not reported
 Business Plan Acceptance Date: Not reported
 Reinspection Date Y2K Compatible: Not reported
 Facility Phone: 619-295-6567

HMMD DISCLOSURE INVENTORY:

Item Number: Not reported
 Chemical Name: Not reported
 Case Number: Not reported
 Quantity Stored At One Time: Not reported
 Quantity Stored at One Time: Not reported
 Annual Quantity String: Not reported
 Annual Quantity String: Not reported
 Measurement Units: Not reported
 Carcinogen: No
 1st Hazard Category: Not reported
 2nd Hazard Category: Not reported

HMMD UNDERGROUND TANKS:

Tank Number: Not reported
 Tank ID Number: Not reported
 Waste or Product: Not reported
 Tank Contents: Not reported

HMMD VIOLATIONS:

Inspection Date: Not reported
 Waste Code: Not reported
 Occurrences: Not reported
 Item Number: Not reported

HMMD WASTE STREAMS:

Inspection Date: Not reported

MAP FINDINGS

Map ID
 Direction
 Distance
 Distance (ft.)Site

EDR ID Number
 EPA ID Number

Database(s)

BUNDY TRUCKING (Continued)

S104752658

Waste Item #: Not reported
 Waste Code: Not reported
 Waste Name: Not reported
 Qnty at Inspection: Not reported
 Quantity String: Not reported
 Annual Qty: Not reported
 Annual Qty String: Not reported
 Measurement Unit: Not reported
 Treatment Method: Not reported
 Storage Method: Not reported
 Haz Waste Hauler: Not reported
 Waste Desc: Not reported
 Carcinogen: No

81

**U HAUL INTERNATIONAL
 3820 MIDWAY DR
 SAN DIEGO, CA 92110**

**HIST CORTESE
 LUST
 SWEEPS UST
 San Diego Co. HMMD
 SAN DIEGO CO. SAM**

**S100232967
 N/A**

CORTESE:

Region: CORTESE
 Facility County Code: 37
 Reg By: LTNKA
 Reg Id: 9UT1541

LUST:

Region: STATE
 Global Id: T0607300360
 Latitude: 32.7542309
 Longitude: -117.2182941
 Case Type: LUST Cleanup Site
 Status: Completed - Case Closed
 Status Date: 2001-03-13 00:00:00
 Lead Agency: SAN DIEGO COUNTY LOP
 Case Worker: CS
 Local Agency: Not reported
 RB Case Number: 9UT1541
 LOC Case Number: H12159-001
 File Location: Local Agency
 Potential Media Affect: Not reported
 Potential Contaminants of Concern: Not reported
 Site History: Not reported

Click here to access the California GeoTracker records for this facility:

LUST REG 9:

Region: 9
 Status: Preliminary site assessment underway
 Case Number: 9UT1541
 Local Case: H12159-001
 Substance: Gasoline
 Qty Leaked: 0
 Abate Method: Not reported
 Local Agency: San Diego
 How Found: Tank Closure

MAP FINDINGS

Map ID
 Direction
 Distance
 Distance (ft.)Site

EDR ID Number
 EPA ID Number

Database(s)

U HAUL INTERNATIONAL (Continued)

S100232967

How Stopped: Close Tank
 Source: Tank
 Cause: Corrosion
 Lead Agency: Local Agency
 Case Type: Other ground water affected
 Date Found: 10/10/1989
 Date Stopped: 10/10/1989
 Confirm Date: 10/10/1989
 Submit Workplan: Not reported
 Prelim Assess: 08/02/1993
 Desc Pollution: Not reported
 Remed Plan: / /
 Remed Action: Not reported
 Began Monitor: Not reported
 Release Date: 10/10/1989
 Enforce Date: Not reported
 Closed Date: Not reported
 Enforce Type: Not reported
 Pilot Program: LOP
 Basin Number: 908.10
 GW Depth: 6'
 Beneficial Use: No Beneficial groundwater use
 NPDES Number: Not reported
 Priority: 2B
 File Dispn: File discarded, case closed
 Interim Remedial Actions: Yes
 Cleanup and Abatement order Number: Not reported
 Waste Discharge Requirement Number: Not reported

SWEEPS UST:

Status: A
 Comp Number: 12159
 Number: 9
 Board Of Equalization: Not reported
 Ref Date: Not reported
 Act Date: 06-26-92
 Created Date: 02-29-88
 Tank Status: Not reported
 Owner Tank Id: Not reported
 Swrcb Tank Id: Not reported
 Actv Date: Not reported
 Capacity: Not reported
 Tank Use: Not reported
 Stg: Not reported
 Content: Not reported
 Number Of Tanks: Not reported

Status: Not reported
 Comp Number: 12159
 Number: Not reported
 Board Of Equalization: Not reported
 Ref Date: Not reported
 Act Date: Not reported
 Created Date: Not reported
 Tank Status: Not reported
 Owner Tank Id: Not reported
 Swrcb Tank Id: 37-000-012159-000001

MAP FINDINGS

Map ID
 Direction
 Distance
 Distance (ft.)Site

EDR ID Number
 EPA ID Number

Database(s)

U HAUL INTERNATIONAL (Continued)

S100232967

Actv Date:	Not reported
Capacity:	550
Tank Use:	M.V. FUEL
Stg:	PRODUCT
Content:	LEADED
Number Of Tanks:	2
Status:	Not reported
Comp Number:	12159
Number:	Not reported
Board Of Equalization:	Not reported
Ref Date:	Not reported
Act Date:	Not reported
Created Date:	Not reported
Tank Status:	Not reported
Owner Tank Id:	Not reported
Swrcb Tank Id:	37-000-012159-000002
Actv Date:	Not reported
Capacity:	500
Tank Use:	PETROLEUM
Stg:	WASTE
Content:	Not reported
Number Of Tanks:	Not reported

San Diego Co. HMMD:

Facility ID:	112159
Inactive Indicator:	Active
Business Code:	Not reported
SIC:	Not reported
Permit Expiration:	Not reported
Owner:	AMERCO INT
2nd Name:	VENDOR ID #001447309
Mailing Address:	3820 MIDWAY DR
Mailing City,St,Zip:	SAN DIEGO, CA 92110
Map Code/Business Plan on File:	Not reported
Corporate Code:	Not reported
Fire Dept District:	San Diego
Census Tract Number:	65.00
EPA ID:	Not reported
Gas Station:	Not reported
Inspection Date:	11/28/89
Reinspection Date:	Not reported
Inspector Name:	LEGACY
Violation Notice Issued:	Not reported
Facility Contact:	JOE RODRIGUEZ
Delinquent Flag:	Not Delinquent
Last Update:	08/30/10
Last Delinquent Letter:	Not reported
Delinquent Comment:	Not reported
Last Letter Type:	Not reported
Property Owner:	FOUR REYS PROPERTIES L L C
Property Address:	P O BOX 29046
Property City,St,Zip:	PHOENIX, AZ 85038
Tank Owner:	U-HAUL CO OF SAN DIEGO
Tank Address:	1805 MASSACHUSETTS
Tank City,St,Zip:	92045
Business Plan Acceptance Date:	Not reported

MAP FINDINGS

Map ID
 Direction
 Distance
 Distance (ft.)Site

EDR ID Number
 EPA ID Number

Database(s)

U HAUL INTERNATIONAL (Continued)

S100232967

Reinspection Date Y2K Compatible: Not reported
 Facility Phone: 619-464-6023

HMMD DISCLOSURE INVENTORY:

Item Number: Not reported
 Chemical Name: Not reported
 Case Number: Not reported
 Quantity Stored At One Time: Not reported
 Quantity Stored at One Time: Not reported
 Annual Quantity String: Not reported
 Annual Quantity String: Not reported
 Measurement Units: Not reported
 Carcinogen: No
 1st Hazard Category: Not reported
 2nd Hazard Category: Not reported

HMMD UNDERGROUND TANKS:

Tank Number: T001
 Tank ID Number: 7175001
 Waste or Product: 550
 Tank Contents: Not reported

Tank Number: T002
 Tank ID Number: 7175002
 Waste or Product: 500
 Tank Contents: Not reported

HMMD VIOLATIONS:

Inspection Date: 01/27/88
 Waste Code: Not reported
 Occurrences: Not reported
 Item Number: 2631

Inspection Date: 06/09/86
 Waste Code: Not reported
 Occurrences: Not reported
 Item Number: 2178

Inspection Date: 11/28/89
 Waste Code: Not reported
 Occurrences: Not reported
 Item Number: 3227

HMMD WASTE STREAMS:

Inspection Date: Not reported
 Waste Item #: Not reported
 Waste Code: Not reported
 Waste Name: Not reported
 Qty at Inspection: Not reported
 Quantity String: Not reported
 Annual Qty: Not reported
 Annual Qty String: Not reported
 Measurement Unit: Not reported
 Treatment Method: Not reported
 Storage Method: Not reported
 Haz Waste Hauler: Not reported

MAP FINDINGS

Map ID
 Direction
 Distance
 Distance (ft.)Site

EDR ID Number
 EPA ID Number

Database(s)

U HAUL INTERNATIONAL (Continued)

S100232967

Waste Desc:	Not reported
Carcinogen:	No
Facility ID:	209570
Inactive Indicator:	Active
Business Code:	6HK18
SIC:	Not reported
Permit Expiration:	Not reported
Owner:	U-HAUL COMPANY OF CALIFORNIA,
2nd Name:	Not reported
Mailing Address:	1805 MASSACHUSETTS A
Mailing City,St,Zip:	LEMON GROVE, CA 91945
Map Code/Business Plan on File:	Not reported
Corporate Code:	Not reported
Fire Dept District:	San Diego
Census Tract Number:	65.00
EPA ID:	Not reported
Gas Station:	Not reported
Inspection Date:	07/07/10
Reinspection Date:	Not reported
Inspector Name:	SINGMANS
Violation Notice Issued:	Not reported
Facility Contact:	ERIK REGAN
Delinquent Flag:	Not Delinquent
Last Update:	08/30/10
Last Delinquent Letter:	Not reported
Delinquent Comment:	Not reported
Last Letter Type:	Not reported
Property Owner:	FOUR REYS PROPERTIES L L C
Property Address:	P O BOX 29046
Property City,St,Zip:	PHOENIX, AZ 85038
Tank Owner:	Not reported
Tank Address:	Not reported
Tank City,St,Zip:	Not reported
Business Plan Acceptance Date:	Not reported
Reinspection Date Y2K Compatible:	07/07/12
Facility Phone:	619-223-2131

HMMD DISCLOSURE INVENTORY:

Item Number:	PRO
Chemical Name:	PROPANE
Case Number:	74-98-6
Quantity Stored At One Time:	Not reported
Quantity Stored at One Time:	Not reported
Annual Quantity String:	Not reported
Annual Quantity String:	Not reported
Measurement Units:	Not reported
Carcinogen:	No
1st Hazard Category:	FIRE
2nd Hazard Category:	PRESSURE RELEASE

HMMD UNDERGROUND TANKS:

Tank Number:	Not reported
Tank ID Number:	Not reported
Waste or Product:	Not reported
Tank Contents:	Not reported

MAP FINDINGS

Map ID
 Direction
 Distance
 Distance (ft.)Site

EDR ID Number
 EPA ID Number

Database(s)

U HAUL INTERNATIONAL (Continued)

S100232967

HMMD VIOLATIONS:

Inspection Date: 07/07/10
 Waste Code: Not reported
 Occurrences: Not reported
 Item Number: 5710

HMMD WASTE STREAMS:

Inspection Date: Not reported
 Waste Item #: Not reported
 Waste Code: Not reported
 Waste Name: Not reported
 Qnty at Inspection: Not reported
 Quantity String: Not reported
 Annual Qty: Not reported
 Annual Qty String: Not reported
 Measurement Unit: Not reported
 Treatment Method: Not reported
 Storage Method: Not reported
 Haz Waste Hauler: Not reported
 Waste Desc: Not reported
 Carcinogen: No

SAN DIEGO CO. SAM:

Case Number: H12159-001
 Agency: DEH Site Assessment & Mitigation
Funding: LOP - Federal Fund
 FType: Drinking Water Aquifer Impacted
 FStatus: 9
 Date: 3/13/2001
 Date Began: 10/10/1989

81

**UHAUL CENTER OF POINT LOMA
 3820 MIDWAY DR
 SAN DIEGO, CA 92110**

**HIST UST 1000160053
 N/A**

HIST UST:

Region: STATE
 Facility ID: 00000004202
 Facility Type: Gas Station
 Other Type: Not reported
 Total Tanks: 0002
 Contact Name: BRUCE FUNK
 Telephone: 6192332131
 Owner Name: U-HAUL CO OF SAN DIEGO
 Owner Address: 1805 MASSACHUSETTS AVE
 Owner City,St,Zip: LEMON GROVE, CA 92045

Tank Num: 001
 Container Num: 7175001
 Year Installed: 1977
 Tank Capacity: 00000550
 Tank Used for: PRODUCT
 Type of Fuel: REGULAR
 Tank Construction: Not reported
 Leak Detection: Stock Inventor

MAP FINDINGS

Map ID
 Direction
 Distance
 Distance (ft.)Site

EDR ID Number
 EPA ID Number

Database(s)

UHAUL CENTER OF POINT LOMA (Continued)

1000160053

Tank Num: 002
 Container Num: 7175002
 Year Installed: 1977
 Tank Capacity: 00000500
 Tank Used for: WASTE
 Type of Fuel: WASTE OIL
 Tank Construction: Not reported
 Leak Detection: Visual

81

**3899 MIDWAY DRIVE
 SAN DIEGO, CA**

**CHMIRS S105654128
 N/A**

CHMIRS:

OES Incident Number: 98-4505
 OES notification: 10/4/199801:17:29 PM
 OES Date: Not reported
 OES Time: Not reported
 Incident Date: Not reported
Date Completed: Not reported
 Property Use: Not reported
 Agency Id Number: Not reported
 Agency Incident Number: Not reported
 Time Notified: Not reported
 Time Completed: Not reported
 Surrounding Area: Not reported
 Estimated Temperature: Not reported
 Property Management: Not reported
 Special Studies 1: Not reported
 Special Studies 2: Not reported
 Special Studies 3: Not reported
 Special Studies 4: Not reported
 Special Studies 5: Not reported
 Special Studies 6: Not reported
 More Than Two Substances Involved?: Not reported
 Resp Agncy Personel # Of Decontaminated: Not reported
 Responding Agency Personel # Of Injuries: Not reported
 Responding Agency Personel # Of Fatalities: Not reported
 Others Number Of Decontaminated: Not reported
 Others Number Of Injuries: Not reported
 Others Number Of Fatalities: Not reported
 Vehicle Make/year: Not reported
 Vehicle License Number: Not reported
 Vehicle State: Not reported
 Vehicle Id Number: Not reported
 CA/DOT/PUC/ICC Number: Not reported
 Company Name: Not reported
 Reporting Officer Name/ID: Not reported
 Report Date: Not reported
 Comments: Not reported
 Facility Telephone: Not reported
 Waterway Involved: No
 Waterway: Storm Drain
 Spill Site: Not reported
 Cleanup By: Reporting Party
 Containment: Not reported
 What Happened: Not reported
 Type: Not reported

MAP FINDINGS

Map ID
 Direction
 Distance
 Distance (ft.)Site

EDR ID Number
 EPA ID Number

Database(s)

(Continued)

S105654128

Measure: Not reported
 Other: Not reported
 Date/Time: Not reported
 Year: 1998
 Agency: San Diego Gas And Electric
 Incident Date: 10/4/199812:00:00 AM
 Admin Agency: San Diego County Health Services Dept.
 Amount: Not reported
 Contained: Yes
 Site Type: Road
 E Date: Not reported
 Substance: Transformer Oil
 Quantity Released: Not reported
 BBLs: 0
 Cups: 0
 CUFT: 0
 Gallons: 20
 Grams: 0
 Pounds: 0
 Liters: 0
 Ounces: 0
 Pints: 0
 Quarts: 0
 Sheen: 0
 Tons: 0
 Unknown: 0
 Evacuations: 0
 Number of Injuries: 0
 Number of Fatalities: 0
 Description: Pad mounted transformer struck by car 20 gallons of transformer oil has gone down the storm drain. Captured in bottom of basin and per San Diego Hazmat none of the oil went into the water system. RPs Cell phone is 619-890-1333 pg: 619-526-2569

81

3844 MIDWAY DRIVE
 SAN DIEGO, CA

CHMIRS S105637744
 N/A

CHMIRS:
 OES Incident Number: 011546
 OES notification: Not reported
 OES Date: 12/31/1995
 OES Time: 10:24:06 AM
 Incident Date: Not reported
Date Completed: Not reported
 Property Use: Not reported
 Agency Id Number: Not reported
 Agency Incident Number: Not reported
 Time Notified: Not reported
 Time Completed: Not reported
 Surrounding Area: Not reported
 Estimated Temperature: Not reported
 Property Management: Not reported
 Special Studies 1: Not reported
 Special Studies 2: Not reported
 Special Studies 3: Not reported
 Special Studies 4: Not reported
 Special Studies 5: Not reported

MAP FINDINGS

Map ID
 Direction
 Distance
 Distance (ft.)Site

EDR ID Number

Database(s) EPA ID Number

(Continued)

S105637744

Special Studies 6: Not reported
 More Than Two Substances Involved?: Not reported
 Resp Agncy Personel # Of Decontaminated: Not reported
 Responding Agency Personel # Of Injuries: Not reported
 Responding Agency Personel # Of Fatalities: Not reported
 Others Number Of Decontaminated: Not reported
 Others Number Of Injuries: Not reported
 Others Number Of Fatalities: Not reported
 Vehicle Make/year: Not reported
 Vehicle License Number: Not reported
 Vehicle State: Not reported
 Vehicle Id Number: Not reported
 CA/DOT/PUC/ICC Number: Not reported
 Company Name: Not reported
 Reporting Officer Name/ID: Not reported
 Report Date: Not reported
 Comments: Not reported
 Facility Telephone: Not reported
 Waterway Involved: YES
 Waterway: storm drain
 Spill Site: Not reported
 Cleanup By: sd pg&E haz mat respons team
 Containment: Not reported
 What Happened: Not reported
 Type: PETROLEUM
 Measure: Not reported
 Other: Not reported
 Date/Time: Not reported
 Year: 1995
 Agency: san diego gas & electric
 Incident Date: 0300 31Dec95
 Admin Agency: Not reported
 Amount: approx 20 gals
 Contained: YES
 Site Type: OTHER
 E Date: Not reported
 Substance: transformer oil (unk on pcb's)
 Quantity Released: Not reported
 BBLS: Not reported
 Cups: Not reported
 CUFT: Not reported
 Gallons: Not reported
 Grams: Not reported
 Pounds: Not reported
 Liters: Not reported
 Ounces: Not reported
 Pints: Not reported
 Quarts: Not reported
 Sheen: Not reported
 Tons: Not reported
 Unknown: Not reported
 Evacuations: NO
 Number of Injuries: YES
 Number of Fatalities: NO
 Description: a truck ran into a pad mounted transformer.

MAP FINDINGS

Map ID
 Direction
 Distance
 Distance (ft.)Site

EDR ID Number

Database(s) EPA ID Number

82

CHMIRS S100216990
 N/A

**2660 CALHOUN ST.
 SAN DIEGO, CA 92103**

CHMIRS:

OES Incident Number: 8905347
 OES notification: Not reported
 OES Date: Not reported
 OES Time: Not reported
 Incident Date: 20-MAR-89
Date Completed: 21-MAR-89
 Property Use: 500
 Agency Id Number: 37140
 Agency Incident Number: 050820
 Time Notified: 2238
 Time Completed: 255
 Surrounding Area: 500
 Estimated Temperature: 60
 Property Management: P
 Special Studies 1: Not reported
 Special Studies 2: Not reported
 Special Studies 3: Not reported
 Special Studies 4: Not reported
 Special Studies 5: Not reported
 Special Studies 6: Not reported
 More Than Two Substances Involved?: N
 Resp Agncy Personel # Of Decontaminated: 14
 Responding Agency Personel # Of Injuries: 0
 Responding Agency Personel # Of Fatalities: 0
 Others Number Of Decontaminated: 0
 Others Number Of Injuries: 0
 Others Number Of Fatalities: 0
 Vehicle Make/year: Not reported
 Vehicle License Number: Not reported
 Vehicle State: Not reported
 Vehicle Id Number: Not reported
 CA/DOT/PUC/ICC Number: Not reported
 Company Name: Not reported
 Reporting Officer Name/ID: C.J. KIRCHHOFER/1196
 Report Date: 22-MAR-89
 Comments: Not reported
 Facility Telephone: 619 236-7773
 Waterway Involved: Not reported
 Waterway: Not reported
 Spill Site: Not reported
 Cleanup By: Not reported
 Containment: Not reported
 What Happened: Not reported
 Type: Not reported
 Measure: Not reported
 Other: Not reported
 Date/Time: Not reported
 Year: 88-92
 Agency: Not reported
 Incident Date: Not reported
 Admin Agency: Not reported
 Amount: Not reported
 Contained: Not reported
 Site Type: Not reported

MAP FINDINGS

Map ID
 Direction
 Distance
 Distance (ft.)Site

EDR ID Number
 EPA ID Number

Database(s)

(Continued)

S100216990

E Date: 07-MAY-90
 Substance: Not reported
 Quantity Released: Not reported
 BBLS: Not reported
 Cups: Not reported
 CUFT: Not reported
 Gallons: Not reported
 Grams: Not reported
 Pounds: Not reported
 Liters: Not reported
 Ounces: Not reported
 Pints: Not reported
 Quarts: Not reported
 Sheen: Not reported
 Tons: Not reported
 Unknown: Not reported
 Evacuations: Not reported
 Number of Injuries: Not reported
 Number of Fatalities: Not reported
 Description: Not reported

83

**EVANS TIRE & SERVICE CENTERS #
 3655 SPORTS ARENA BL
 SAN DIEGO, CA 92110**

San Diego Co. HMMD S106070984
 N/A

San Diego Co. HMMD:
 Facility ID: 200896
 Inactive Indicator: Active
 Business Code: 6HK26
 SIC: Not reported
 Permit Expiration: Not reported
 Owner: JOHN ANDONIAN
 2nd Name: Not reported
 Mailing Address: 2701 LOKER AV W #100
 Mailing City,St,Zip: CARLSBAD, CA 92010
 Map Code/Business Plan on File: Not reported
 Corporate Code: Not reported
 Fire Dept District: San Diego
 Census Tract Number: 65.00
 EPA ID: CAL000257474
 Gas Station: Not reported
 Inspection Date: 05/24/10
 Reinspection Date: Not reported
 Inspector Name: SINGMANS
 Violation Notice Issued: Not reported
 Facility Contact: DAVID POWELL
 Delinquent Flag: Not Delinquent
 Last Update: 08/30/10
 Last Delinquent Letter: Not reported
 Delinquent Comment: Not reported
 Last Letter Type: Not reported
 Property Owner: 3242 COLUMBIA LLC
 Property Address: 136 JUNIPER ST
 Property City,St,Zip: SAN DIEGO, CA 92101
 Tank Owner: Not reported
 Tank Address: Not reported
 Tank City,St,Zip: Not reported
 Business Plan Acceptance Date: Not reported

MAP FINDINGS

Map ID
 Direction
 Distance
 Distance (ft.)Site

EDR ID Number

Database(s) EPA ID Number

EVANS TIRE & SERVICE CENTERS # (Continued)

S106070984

Reinspection Date Y2K Compatible: 11/24/11
 Facility Phone: 619-758-9833

HMMD DISCLOSURE INVENTORY:

Item Number: OIL
 Chemical Name: OIL, LUBRICATING; MOTOR OIL, ATF
 Case Number: 8002-05-9
 Quantity Stored At One Time: Not reported
 Quantity Stored at One Time: Not reported
 Annual Quantity String: Not reported
 Annual Quantity String: Not reported
 Measurement Units: Not reported
 Carcinogen: No
 1st Hazard Category: FIRE
 2nd Hazard Category: Not reported

HMMD UNDERGROUND TANKS:

Tank Number: Not reported
 Tank ID Number: Not reported
 Waste or Product: Not reported
 Tank Contents: Not reported

HMMD VIOLATIONS:

Inspection Date: 05/13/02
 Waste Code: Not reported
 Occurrences: Not reported
 Item Number: 3562

Inspection Date: 05/13/02
 Waste Code: Not reported
 Occurrences: Not reported
 Item Number: 3563

Inspection Date: 05/13/02
 Waste Code: Not reported
 Occurrences: Not reported
 Item Number: 3564

Inspection Date: 05/13/02
 Waste Code: Not reported
 Occurrences: Not reported
 Item Number: 3565

Inspection Date: 05/13/02
 Waste Code: Not reported
 Occurrences: Not reported
 Item Number: 3566

Inspection Date: 03/13/07
 Waste Code: Not reported
 Occurrences: Not reported
 Item Number: 1388

Inspection Date: 03/13/07
 Waste Code: Not reported
 Occurrences: Not reported
 Item Number: 1389

MAP FINDINGS

Map ID
 Direction
 Distance
 Distance (ft.)Site

EDR ID Number

Database(s) EPA ID Number

EVANS TIRE & SERVICE CENTERS # (Continued)

S106070984

Inspection Date: 03/13/07
 Waste Code: Not reported
 Occurrences: Not reported
 Item Number: 1390

Inspection Date: 05/24/10
 Waste Code: Not reported
 Occurrences: Not reported
 Item Number: 4913

Inspection Date: 05/24/10
 Waste Code: Not reported
 Occurrences: Not reported
 Item Number: 4914

Inspection Date: 05/24/10
 Waste Code: Not reported
 Occurrences: Not reported
 Item Number: 4915

Inspection Date: 05/24/10
 Waste Code: Not reported
 Occurrences: Not reported
 Item Number: 4916

Inspection Date: 10/07/04
 Waste Code: Not reported
 Occurrences: Not reported
 Item Number: 1583

Inspection Date: 10/07/04
 Waste Code: Not reported
 Occurrences: Not reported
 Item Number: 1584

Inspection Date: 10/07/04
 Waste Code: Not reported
 Occurrences: Not reported
 Item Number: 1585

Inspection Date: 10/07/04
 Waste Code: Not reported
 Occurrences: Not reported
 Item Number: 1586

Inspection Date: 10/07/04
 Waste Code: Not reported
 Occurrences: Not reported
 Item Number: 1587

Inspection Date: 10/07/04
 Waste Code: Not reported
 Occurrences: Not reported
 Item Number: 1588

Inspection Date: 10/07/04
 Waste Code: Not reported

MAP FINDINGS

Map ID
 Direction
 Distance
 Distance (ft.)Site

EDR ID Number
 EPA ID Number

Database(s)

EVANS TIRE & SERVICE CENTERS # (Continued)

S106070984

Occurrences: Not reported
 Item Number: 1589

Inspection Date: 10/07/04
 Waste Code: Not reported
 Occurrences: Not reported
 Item Number: 1590

Inspection Date: 10/07/04
 Waste Code: Not reported
 Occurrences: Not reported
 Item Number: 1591

Inspection Date: 10/07/04
 Waste Code: Not reported
 Occurrences: Not reported
 Item Number: 1592

HMMD WASTE STREAMS:

Inspection Date: 05/24/10
 Waste Item #: 135
 Waste Code: 135
 Waste Name: UNSPECIFIED AQUEOUS
 Qnty at Inspection: 4
 Quantity String: 4
 Annual Qty: 16
 Annual Qty String: 16
 Measurement Unit: GAL
 Treatment Method: 007 INCINERATION
 Storage Method: PROCESS EQUIPMENT
 Haz Waste Hauler: 1406 SAFETY-KLEEN SYSTEMS
 Waste Desc: AQUEOUS PARTS WASHER
 Carcinogen: No

Inspection Date: 05/24/10
 Waste Item #: 221
 Waste Code: 221
 Waste Name: WASTE OIL & MIXED OI
 Qnty at Inspection: 240
 Quantity String: 240
 Annual Qty: 2400
 Annual Qty String: 2400
 Measurement Unit: GAL
 Treatment Method: 007 INCINERATION
 Storage Method: ABVG TNK
 Haz Waste Hauler: 0015 ASBURY ENVIRONMENTAL
 Waste Desc: USED OIL
 Carcinogen: No

Inspection Date: 05/24/10
 Waste Item #: 342
 Waste Code: 342
 Waste Name: ORGANIC LIQUIDS W/ME
 Qnty at Inspection: 110
 Quantity String: 110
 Annual Qty: 110
 Annual Qty String: 110

MAP FINDINGS

Map ID
 Direction
 Distance
 Distance (ft.)Site

EDR ID Number
 EPA ID Number

Database(s)

EVANS TIRE & SERVICE CENTERS # (Continued)

S106070984

Measurement Unit: GAL
 Treatment Method: 001 RECYCLE
 Storage Method: PROCESS EQUIPMENT
 Haz Waste Hauler: 0015 ASBURY ENVIRONMENTAL
 Waste Desc: ANTIFREEZE
 Carcinogen: No

Inspection Date: 05/24/10
 Waste Item #: 444
 Waste Code: 444
 Waste Name: USED BATTERIES
 Qnty at Inspection: 60
 Quantity String: 60
 Annual Qty: 21000
 Annual Qty String: 21000
 Measurement Unit: LBS
 Treatment Method: 001 RECYCLE
 Storage Method: BOX
 Haz Waste Hauler: 9997 UNREGISTERED HAZ WST
 Waste Desc: USED LEAD ACID BATTERIES
 Carcinogen: No

Inspection Date: 05/24/10
 Waste Item #: 888
 Waste Code: 888
 Waste Name: USED OIL FILTERS
 Qnty at Inspection: 900
 Quantity String: 900
 Annual Qty: 1800
 Annual Qty String: 1800
 Measurement Unit: LBS
 Treatment Method: 001 RECYCLE
 Storage Method: METAL DRUM
 Haz Waste Hauler: 0015 ASBURY ENVIRONMENTAL
 Waste Desc: Not reported
 Carcinogen: No

83

**FRAZEE PAINT AND WALLCOVERING
 3677 SPORTS ARENA BLVD
 SAN DIEGO, CA 92110**

San Diego Co. HMMD

**S106065892
 N/A**

San Diego Co. HMMD:
 Facility ID: 139232
 Inactive Indicator: Active
 Business Code: 6HK18
 SIC: Not reported
 Permit Expiration: Not reported
 Owner: FRAZEE INDUSTRIES, INC
 2nd Name: Not reported
 Mailing Address: PO BOX 390068
 Mailing City,St,Zip: DENVER, CO 80239
 Map Code/Business Plan on File: Not reported
 Corporate Code: Not reported
 Fire Dept District: San Diego
 Census Tract Number: 65.00
 EPA ID: CAL000229647
 Gas Station: Not reported

MAP FINDINGS

Map ID
 Direction
 Distance
 Distance (ft.)Site

EDR ID Number
 EPA ID Number

Database(s)

FRAZEE PAINT AND WALLCOVERING (Continued)

S106065892

Inspection Date: 12/18/08
 Reinspection Date: Not reported
 Inspector Name: SINGMANS
 Violation Notice Issued: Not reported
 Facility Contact: CLYDE WILLIAMS/STORE MGR
 Delinquent Flag: Not Delinquent
 Last Update: 08/30/10
 Last Delinquent Letter: Not reported
 Delinquent Comment: Not reported
 Last Letter Type: Not reported
 Property Owner: BURKE ROBERT P&ELIZABETH S INT
 Property Address: 250 22ND ST
 Property City,St,Zip: DEL MAR, CA 92014
 Tank Owner: Not reported
 Tank Address: Not reported
 Tank City,St,Zip: Not reported
 Business Plan Acceptance Date: Not reported
 Reinspection Date Y2K Compatible: 12/18/10
 Facility Phone: 619-225-5808

HMMD DISCLOSURE INVENTORY:

Item Number: Not reported
 Chemical Name: Not reported
 Case Number: Not reported
 Quantity Stored At One Time: Not reported
 Quantity Stored at One Time: Not reported
 Annual Quantity String: Not reported
 Annual Quantity String: Not reported
 Measurement Units: Not reported
 Carcinogen: No
 1st Hazard Category: Not reported
 2nd Hazard Category: Not reported

HMMD UNDERGROUND TANKS:

Tank Number: Not reported
 Tank ID Number: Not reported
 Waste or Product: Not reported
 Tank Contents: Not reported

HMMD VIOLATIONS:

Inspection Date: 04/09/01
 Waste Code: Not reported
 Occurrences: Not reported
 Item Number: 0158

HMMD WASTE STREAMS:

Inspection Date: 12/18/08
 Waste Item #: 461
 Waste Code: 461
 Waste Name: PAINT SLUDGE
 Qnty at Inspection: 1
 Quantity String: 1
 Annual Qty: 15
 Annual Qty String: 15
 Measurement Unit: GAL
 Treatment Method: 001 RECYCLE

MAP FINDINGS

Map ID
 Direction
 Distance
 Distance (ft.)Site

EDR ID Number
 EPA ID Number

Database(s)

FRAZEE PAINT AND WALLCOVERING (Continued)

S106065892

Storage Method: METAL DRUM
 Haz Waste Hauler: 0699 VOPAK USA INC.
 Waste Desc: PAINT WASTE
 Carcinogen: No

84

**UNOCAL SERV STATION #5222
 4049 W POINT LOMA BLVD
 SAN DIEGO, CA 92110**

**HIST UST U001572873
 SWEEPS UST N/A**

HIST UST:

Region: STATE
 Facility ID: 00000017845
 Facility Type: Gas Station
 Other Type: Not reported
 Total Tanks: 0004
 Contact Name: BRADLEY MORGAN
 Telephone: 6192247761
 Owner Name: UNION OIL COMPANY OF CALIFORNI
 Owner Address: 123 CAMINO DE LA REINA
 Owner City,St,Zip: SAN DIEGO, CA 92108

Tank Num: 001
 Container Num: 5222-33
 Year Installed: 1981
 Tank Capacity: 00010000
 Tank Used for: PRODUCT
 Type of Fuel: DIESEL
 Tank Construction: Not reported
 Leak Detection: Stock Inventor, 10

Tank Num: 002
 Container Num: 5222-22
 Year Installed: 1981
 Tank Capacity: 00010000
 Tank Used for: PRODUCT
 Type of Fuel: PREMIUM
 Tank Construction: Not reported
 Leak Detection: Stock Inventor, 10

Tank Num: 003
 Container Num: 5222-11
 Year Installed: 1984
 Tank Capacity: 00012000
 Tank Used for: PRODUCT
 Type of Fuel: UNLEADED
 Tank Construction: Not reported
 Leak Detection: Stock Inventor, 10

Tank Num: 004
 Container Num: 5222-44
 Year Installed: 1984
 Tank Capacity: 00001000
 Tank Used for: WASTE
 Type of Fuel: WASTE OIL
 Tank Construction: Not reported
 Leak Detection: None

MAP FINDINGS

Map ID
 Direction
 Distance
 Distance (ft.)Site

EDR ID Number

Database(s) EPA ID Number

UNOCAL SERV STATION #5222 (Continued)

U001572873

SWEEPS UST:

Status: A
 Comp Number: 5863
 Number: 9
 Board Of Equalization: 44-000051
 Ref Date: Not reported
 Act Date: 06-26-92
 Created Date: 02-29-88
 Tank Status: A
 Owner Tank Id: Not reported
 Swrcb Tank Id: 37-000-005863-000001
 Actv Date: Not reported
 Capacity: 10000
 Tank Use: M.V. FUEL
 Stg: P
 Content: OTHER
 Number Of Tanks: 4

Status: A
 Comp Number: 5863
 Number: 9
 Board Of Equalization: 44-000051
 Ref Date: Not reported
 Act Date: 06-26-92
 Created Date: 02-29-88
 Tank Status: A
 Owner Tank Id: Not reported
 Swrcb Tank Id: 37-000-005863-000002
 Actv Date: Not reported
 Capacity: 10000
 Tank Use: M.V. FUEL
 Stg: P
 Content: REG UNLEADED
 Number Of Tanks: Not reported

Status: A
 Comp Number: 5863
 Number: 9
 Board Of Equalization: 44-000051
 Ref Date: Not reported
 Act Date: 06-26-92
 Created Date: 02-29-88
 Tank Status: A
 Owner Tank Id: Not reported
 Swrcb Tank Id: 37-000-005863-000003
 Actv Date: Not reported
 Capacity: 12000
 Tank Use: M.V. FUEL
 Stg: P
 Content: REG UNLEADED
 Number Of Tanks: Not reported

Status: A
 Comp Number: 5863
 Number: 9
 Board Of Equalization: 44-000051
 Ref Date: Not reported

MAP FINDINGS

Map ID
 Direction
 Distance
 Distance (ft.)Site

EDR ID Number
 EPA ID Number

Database(s)

UNOCAL SERV STATION #5222 (Continued)

U001572873

Act Date: 06-26-92
 Created Date: 02-29-88
 Tank Status: A
 Owner Tank Id: Not reported
 Swrcb Tank Id: 37-000-005863-000004
 Actv Date: Not reported
 Capacity: 1000
 Tank Use: PETROLEUM
 Stg: W
 Content: Not reported
 Number Of Tanks: Not reported

**84 UNOCAL / POINT LOMA BLVD
 4049 POINT LOMA BL W
 SAN DIEGO, CA 92110**

**FINDS 1006823890
 SLIC N/A
 EMI
 SAN DIEGO CO. SAM**

FINDS:

Registry ID: 110013824647

Environmental Interest/Information System

The NEI (National Emissions Inventory) database contains information on stationary and mobile sources that emit criteria air pollutants and their precursors, as well as hazardous air pollutants (HAPs).

SLIC:

Region: STATE
Facility Status: Completed - Case Closed
 Status Date: 2009-10-27 00:00:00
 Global Id: T10000001095
 Lead Agency: SAN DIEGO COUNTY LOP
 Lead Agency Case Number: H05863-002
 Latitude: 32.753566
 Longitude: -117.222969
 Case Type: Cleanup Program Site
 Case Worker: KK
 Local Agency: SAN DIEGO COUNTY LOP
 RB Case Number: Not reported
 File Location: Not reported
 Potential Media Affected: Not reported
 Potential Contaminants of Concern: Not reported
 Site History: Not reported

Click here to access the California GeoTracker records for this facility:

Region: STATE
Facility Status: Completed - Case Closed
 Status Date: 1993-04-05 00:00:00
 Global Id: T0608172563
 Lead Agency: SAN DIEGO COUNTY LOP
 Lead Agency Case Number: H05863-001
 Latitude: 32.753597
 Longitude: -117.222986
 Case Type: Cleanup Program Site
 Case Worker: MP

MAP FINDINGS

Map ID
 Direction
 Distance
 Distance (ft.)Site

EDR ID Number
 EPA ID Number

Database(s)

UNOCAL / POINT LOMA BLVD (Continued)

1006823890

Local Agency: Not reported
 RB Case Number: Not reported
 File Location: Local Agency
 Potential Media Affected: Under Investigation
 Potential Contaminants of Concern: Gasoline
 Site History: Not reported

[Click here to access the California GeoTracker records for this facility:](#)

EMI:

Year: 1999
 County Code: 37
 Air Basin: SD
 Facility ID: 4721
 Air District Name: SD
 SIC Code: 5541
 Air District Name: SAN DIEGO COUNTY APCD
 Community Health Air Pollution Info System: Not reported
 Consolidated Emission Reporting Rule: Not reported
 Total Organic Hydrocarbon Gases Tons/Yr: 2
 Reactive Organic Gases Tons/Yr: 2
 Carbon Monoxide Emissions Tons/Yr: 0
 NOX - Oxides of Nitrogen Tons/Yr: 0
 SOX - Oxides of Sulphur Tons/Yr: 0
 Particulate Matter Tons/Yr: 0
 Part. Matter 10 Micrometers & Smlr Tons/Yr: 0

Year: 2000
 County Code: 37
 Air Basin: SD
 Facility ID: 4721
 Air District Name: SD
 SIC Code: 5541
 Air District Name: SAN DIEGO COUNTY APCD
 Community Health Air Pollution Info System: Not reported
 Consolidated Emission Reporting Rule: Not reported
 Total Organic Hydrocarbon Gases Tons/Yr: 3
 Reactive Organic Gases Tons/Yr: 3
 Carbon Monoxide Emissions Tons/Yr: 0
 NOX - Oxides of Nitrogen Tons/Yr: 0
 SOX - Oxides of Sulphur Tons/Yr: 0
 Particulate Matter Tons/Yr: 0
 Part. Matter 10 Micrometers & Smlr Tons/Yr: 0

Year: 2001
 County Code: 37
 Air Basin: SD
 Facility ID: 4721
 Air District Name: SD
 SIC Code: 5541
 Air District Name: SAN DIEGO COUNTY APCD
 Community Health Air Pollution Info System: Not reported
 Consolidated Emission Reporting Rule: Not reported
 Total Organic Hydrocarbon Gases Tons/Yr: 3
 Reactive Organic Gases Tons/Yr: 3
 Carbon Monoxide Emissions Tons/Yr: 0
 NOX - Oxides of Nitrogen Tons/Yr: 0

MAP FINDINGS

Map ID
 Direction
 Distance
 Distance (ft.)Site

EDR ID Number

Database(s) EPA ID Number

UNOCAL / POINT LOMA BLVD (Continued)

1006823890

SOX - Oxides of Sulphur Tons/Yr: 0
 Particulate Matter Tons/Yr: 0
 Part. Matter 10 Micrometers & Smlr Tons/Yr: 0

Year: 2002
 County Code: 37
 Air Basin: SD
 Facility ID: 4721
 Air District Name: SD
 SIC Code: 5541
 Air District Name: SAN DIEGO COUNTY APCD
 Community Health Air Pollution Info System: Not reported
 Consolidated Emission Reporting Rule: Not reported
 Total Organic Hydrocarbon Gases Tons/Yr: 3
 Reactive Organic Gases Tons/Yr: 3
 Carbon Monoxide Emissions Tons/Yr: 0
 NOX - Oxides of Nitrogen Tons/Yr: 0
 SOX - Oxides of Sulphur Tons/Yr: 0
 Particulate Matter Tons/Yr: 0
 Part. Matter 10 Micrometers & Smlr Tons/Yr: 0

Year: 2003
 County Code: 37
 Air Basin: SD
 Facility ID: 4721
 Air District Name: SD
 SIC Code: 5541
 Air District Name: SAN DIEGO COUNTY APCD
 Community Health Air Pollution Info System: Not reported
 Consolidated Emission Reporting Rule: Not reported
 Total Organic Hydrocarbon Gases Tons/Yr: 3
 Reactive Organic Gases Tons/Yr: 3
 Carbon Monoxide Emissions Tons/Yr: 0
 NOX - Oxides of Nitrogen Tons/Yr: 0
 SOX - Oxides of Sulphur Tons/Yr: 0
 Particulate Matter Tons/Yr: 0
 Part. Matter 10 Micrometers & Smlr Tons/Yr: 0

Year: 2004
 County Code: 37
 Air Basin: SD
 Facility ID: 4721
 Air District Name: SD
 SIC Code: 5541
 Air District Name: SAN DIEGO COUNTY APCD
 Community Health Air Pollution Info System: Not reported
 Consolidated Emission Reporting Rule: Not reported
 Total Organic Hydrocarbon Gases Tons/Yr: 2.5319672
 Reactive Organic Gases Tons/Yr: 2.5319672
 Carbon Monoxide Emissions Tons/Yr: 0
 NOX - Oxides of Nitrogen Tons/Yr: 0
 SOX - Oxides of Sulphur Tons/Yr: 0
 Particulate Matter Tons/Yr: 0
 Part. Matter 10 Micrometers & Smlr Tons/Yr: 0

Year: 2005
 County Code: 37

MAP FINDINGS

Map ID
 Direction
 Distance
 Distance (ft.)Site

EDR ID Number
 EPA ID Number

Database(s)

UNOCAL / POINT LOMA BLVD (Continued)

1006823890

Air Basin: SD
 Facility ID: 4721
 Air District Name: SD
 SIC Code: 5541
 Air District Name: SAN DIEGO COUNTY APCD
 Community Health Air Pollution Info System: Not reported
 Consolidated Emission Reporting Rule: Not reported
 Total Organic Hydrocarbon Gases Tons/Yr: 2.5319672
 Reactive Organic Gases Tons/Yr: 2.5319672
 Carbon Monoxide Emissions Tons/Yr: 0
 NOX - Oxides of Nitrogen Tons/Yr: 0
 SOX - Oxides of Sulphur Tons/Yr: 0
 Particulate Matter Tons/Yr: 0
 Part. Matter 10 Micrometers & Smlr Tons/Yr: 0

Year: 2006
 County Code: 37
 Air Basin: SD
 Facility ID: 4721
 Air District Name: SD
 SIC Code: 5541
 Air District Name: SAN DIEGO COUNTY APCD
 Community Health Air Pollution Info System: Not reported
 Consolidated Emission Reporting Rule: Not reported
 Total Organic Hydrocarbon Gases Tons/Yr: 2
 Reactive Organic Gases Tons/Yr: 2
 Carbon Monoxide Emissions Tons/Yr: 0
 NOX - Oxides of Nitrogen Tons/Yr: 0
 SOX - Oxides of Sulphur Tons/Yr: 0
 Particulate Matter Tons/Yr: 0
 Part. Matter 10 Micrometers & Smlr Tons/Yr: 0

Year: 2007
 County Code: 37
 Air Basin: SD
 Facility ID: 4721
 Air District Name: SD
 SIC Code: 5541
 Air District Name: SAN DIEGO COUNTY APCD
 Community Health Air Pollution Info System: Not reported
 Consolidated Emission Reporting Rule: Not reported
 Total Organic Hydrocarbon Gases Tons/Yr: 2
 Reactive Organic Gases Tons/Yr: 2
 Carbon Monoxide Emissions Tons/Yr: 0
 NOX - Oxides of Nitrogen Tons/Yr: 0
 SOX - Oxides of Sulphur Tons/Yr: 0
 Particulate Matter Tons/Yr: 0
 Part. Matter 10 Micrometers & Smlr Tons/Yr: 0

Year: 2007
 County Code: 37
 Air Basin: SD
 Facility ID: 4721
 Air District Name: SD
 SIC Code: 5541
 Air District Name: SAN DIEGO COUNTY APCD
 Community Health Air Pollution Info System: Not reported

MAP FINDINGS

Map ID
 Direction
 Distance
 Distance (ft.)Site

EDR ID Number
 EPA ID Number

Database(s)

UNOCAL / POINT LOMA BLVD (Continued)

1006823890

Consolidated Emission Reporting Rule: Not reported
 Total Organic Hydrocarbon Gases Tons/Yr: 2
 Reactive Organic Gases Tons/Yr: 2
 Carbon Monoxide Emissions Tons/Yr: 0
 NOX - Oxides of Nitrogen Tons/Yr: 0
 SOX - Oxides of Sulphur Tons/Yr: 0
 Particulate Matter Tons/Yr: 0
 Part. Matter 10 Micrometers & Smlr Tons/Yr: 0

SAN DIEGO CO. SAM:

Case Number: H05863-002
 Agency: DEH Site Assessment & Mitigation
Funding: Private - VAP
 FType: Soils Only
 FStatus: 9
 Date: 10/22/2009
 Date Began: Not reported

Case Number: H05863-001
 Agency: DEH Site Assessment & Mitigation
Funding: Non Billable
 FType: Failed Integrity Test
 FStatus: 9
 Date: 4/5/1993
 Date Began: 8/5/1992

84

STATION #5222
4049 W POINT LOMA BLVD
SAN DIEGO, CA 92110

HIST UST U001572864
N/A

HIST UST:

Region: STATE
 Facility ID: 00000043636
 Facility Type: Gas Station
 Other Type: Not reported
 Total Tanks: 0001
 Contact Name: BRADLEY MORGAN
 Telephone: 6192247761
 Owner Name: UNION OIL COMPANY OF CALIFORNI
 Owner Address: 1450 FRAZEE ROAD
 Owner City,St,Zip: SAN DIEGO, CA 92108

Tank Num: 001
 Container Num: 5222-00
 Year Installed: 1965
 Tank Capacity: 00000000
 Tank Used for: WASTE
 Type of Fuel: Not reported
 Tank Construction: 6 inches
 Leak Detection: Visual

MAP FINDINGS

Map ID
 Direction
 Distance
 Distance (ft.)Site

EDR ID Number
 EPA ID Number

Database(s)

**84 LOMA RIVIERA UNOCAL 76
 4049 WT PT LOMA BLVD
 SAN DIEGO, CA 92110**

**RCRA-NonGen 1000595239
 FINDS CAD983591587
 UST
 HAZNET**

RCRA-NonGen:

Date form received by agency: 04/22/1996
 Facility name: LOMA RIVIERA UNOCAL 76
 Facility address: 4049 WT PT LOMA BLVD
 SAN DIEGO, CA 92110
 EPA ID: CAD983591587
 Contact: WALTER PUESCHEL
 Contact address: 4049 WT PT LOMA BLVD
 SAN DIEGO, CA 92110
 Contact country: US
 Contact telephone: (619) 224-7761
 Contact email: Not reported
 EPA Region: 09
 Classification: Non-Generator
 Description: Handler: Non-Generators do not presently generate hazardous waste

Owner/Operator Summary:

Owner/operator name: NOT REQUIRED
 Owner/operator address: NOT REQUIRED
 NOT REQUIRED, ME 99999
 Owner/operator country: Not reported
 Owner/operator telephone: (415) 555-1212
 Legal status: Private
 Owner/Operator Type: Operator
 Owner/Op start date: Not reported
 Owner/Op end date: Not reported
 Owner/operator name: BRADLEY E MORGAN
 Owner/operator address: NOT REQUIRED
 NOT REQUIRED, ME 99999
 Owner/operator country: Not reported
 Owner/operator telephone: (415) 555-1212
 Legal status: Private
 Owner/Operator Type: Owner
 Owner/Op start date: Not reported
 Owner/Op end date: Not reported

Handler Activities Summary:

U.S. importer of hazardous waste: No
 Mixed waste (haz. and radioactive): Unknown
 Recycler of hazardous waste: No
 Transporter of hazardous waste: No
 Treater, storer or disposer of HW: No
 Underground injection activity: No
 On-site burner exemption: No
 Furnace exemption: No
 Used oil fuel burner: No
 Used oil processor: No
 User oil refiner: No
 Used oil fuel marketer to burner: No
 Used oil Specification marketer: No
 Used oil transfer facility: No
 Used oil transporter: No

MAP FINDINGS

Map ID
 Direction
 Distance
 Distance (ft.)Site

EDR ID Number

Database(s) EPA ID Number

LOMA RIVIERA UNOCAL 76 (Continued)

1000595239

Off-site waste receiver: Verified to be non-commercial

Violation Status: No violations found

FINDS:

Registry ID: 110002850834

Environmental Interest/Information System

RCRAInfo is a national information system that supports the Resource Conservation and Recovery Act (RCRA) program through the tracking of events and activities related to facilities that generate, transport, and treat, store, or dispose of hazardous waste. RCRAInfo allows RCRA program staff to track the notification, permit, compliance, and corrective action activities required under RCRA.

UST:

Global ID: 18862
 Latitude: 32.75404
 Longitude: -117.2227

HAZNET:

Gepaid: CAL000163414
 Contact: WALTER PUESCHEL
 Telephone: 6192247761
 Facility Addr2: Not reported
 Mailing Name: Not reported
 Mailing Address: 4049 W POINT LOMA BLVD
 Mailing City,St,Zip: SAN DIEGO, CA 921100000
 Gen County: San Diego
 TSD EPA ID: CAT080013352
 TSD County: Los Angeles
 Waste Category: Unspecified aqueous solution
 Disposal Method: Recycler
 Tons: .2085
 Facility County: San Diego

Gepaid: CAD983591587
 Contact: BRADLEY E MORGAN
 Telephone: 4155551212
 Facility Addr2: Not reported
 Mailing Name: Not reported
 Mailing Address: 4049 WT PT LOMA BLVD
 Mailing City,St,Zip: SAN DIEGO, CA 921100000
 Gen County: San Diego
 TSD EPA ID: CAT000613893
 TSD County: Los Angeles
 Waste Category: Aqueous solution with less than 10% total organic residues
 Disposal Method: Transfer Station
 Tons: .0540
 Facility County: San Diego

Gepaid: CAD983591587
 Contact: INACT PER 96 VQ AD
 Telephone: 4155551212
 Facility Addr2: Not reported

MAP FINDINGS

Map ID
 Direction
 Distance
 Distance (ft.)Site

EDR ID Number
 EPA ID Number

Database(s)

LOMA RIVIERA UNOCAL 76 (Continued)

1000595239

Mailing Name: Not reported
 Mailing Address: 4049 WT PT LOMA BLVD
 Mailing City,St,Zip: SAN DIEGO, CA 921100000
 Gen County: San Diego
 TSD EPA ID: CAT000613893
 TSD County: Los Angeles
 Waste Category: Aqueous solution with less than 10% total organic residues
 Disposal Method: Transfer Station
 Tons: 0.01
 Facility County: San Diego

Gepaid: CAD983591587
 Contact: INACT PER 96 VQ AD
 Telephone: 4155551212
 Facility Addr2: Not reported
 Mailing Name: Not reported
 Mailing Address: 4049 WT PT LOMA BLVD
 Mailing City,St,Zip: SAN DIEGO, CA 921100000
 Gen County: San Diego
 TSD EPA ID: CAT000613893
 TSD County: Los Angeles
 Waste Category: Aqueous solution with less than 10% total organic residues
 Disposal Method: H141
 Tons: 0.0168
 Facility County: San Diego

Gepaid: CAD983591587
 Contact: INACT PER 96 VQ AD
 Telephone: 4155551212
 Facility Addr2: Not reported
 Mailing Name: Not reported
 Mailing Address: 4049 WT PT LOMA BLVD
 Mailing City,St,Zip: SAN DIEGO, CA 921100000
 Gen County: San Diego
 TSD EPA ID: Not reported
 TSD County: Los Angeles
 Waste Category: Aqueous solution with less than 10% total organic residues
 Disposal Method: Not reported
 Tons: 0.01
 Facility County: Not reported

[Click this hyperlink](#) while viewing on your computer to access
 9 additional CA_HAZNET: record(s) in the EDR Site Report.

84

**ONE DAY CLEANERS
 3960 W POINT LOMA BLVD
 SAN DIEGO, CA 92110**

**RCRA-SQG 1000110162
 DRYCLEANERS CAD981651284
 San Diego Co. HMMD
 HAZNET**

RCRA-SQG:
 Date form received by agency:09/01/1996
 Facility name: ONE DAY CLEANERS
 Facility address: 3960 W POINT LOMA BLVD
 SAN DIEGO, CA 92110
 EPA ID: CAD981651284
 Mailing address: W POINT LOMA BLVD
 SAN DIEGO, CA 92110
 Contact: Not reported

MAP FINDINGS

Map ID
 Direction
 Distance
 Distance (ft.)Site

EDR ID Number

Database(s) EPA ID Number

ONE DAY CLEANERS (Continued)

1000110162

Contact address: Not reported
 Not reported
 Contact country: Not reported
 Contact telephone: Not reported
 Contact email: Not reported
 EPA Region: 09
 Classification: Small Small Quantity Generator
 Description: Handler: generates more than 100 and less than 1000 kg of hazardous waste during any calendar month and accumulates less than 6000 kg of hazardous waste at any time; or generates 100 kg or less of hazardous waste during any calendar month, and accumulates more than 1000 kg of hazardous waste at any time

Owner/Operator Summary:

Owner/operator name: CHARLES LEE
 Owner/operator address: NOT REQUIRED
 NOT REQUIRED, ME 99999
 Owner/operator country: Not reported
 Owner/operator telephone: (415) 555-1212
 Legal status: Private
 Owner/Operator Type: Owner
 Owner/Op start date: Not reported
 Owner/Op end date: Not reported

Owner/operator name: NOT REQUIRED
 Owner/operator address: NOT REQUIRED
 NOT REQUIRED, ME 99999
 Owner/operator country: Not reported
 Owner/operator telephone: (415) 555-1212
 Legal status: Private
 Owner/Operator Type: Operator
 Owner/Op start date: Not reported
 Owner/Op end date: Not reported

Handler Activities Summary:

U.S. importer of hazardous waste: Unknown
 Mixed waste (haz. and radioactive): Unknown
 Recycler of hazardous waste: No
 Transporter of hazardous waste: No
 Treater, storer or disposer of HW: No
 Underground injection activity: No
 On-site burner exemption: Unknown
 Furnace exemption: Unknown
 Used oil fuel burner: No
 Used oil processor: No
 User oil refiner: No
 Used oil fuel marketer to burner: No
 Used oil Specification marketer: No
 Used oil transfer facility: No
 Used oil transporter: No
 Off-site waste receiver: Verified to be non-commercial

Violation Status: No violations found

DRYCLEANERS:

EPA Id: CAL000240051
 NAICS Code: 81232

MAP FINDINGS

Map ID
 Direction
 Distance
 Distance (ft.)Site

EDR ID Number

Database(s) EPA ID Number

ONE DAY CLEANERS (Continued)

1000110162

NAICS Description: Drycleaning and Laundry Services (except Coin-Operated)
 SIC Code: 7212
 SIC Description: Garment Pressing, and Agents for Laundries and Drycleaners
 Create Date: 12/20/2001
 Facility Active: No
 Inactive Date: 6/30/2004
 Facility Addr2: Not reported
 Mailing Name: Not reported
 Mailing Address: 3960 W POINT LOMA BLVD
 Mailing Address 2: Not reported
 Mailing State: CA
 Mailing Zip: 921105643
 Region Code: 4
 Owner Name: YOUNG J. HONG
 Owner Address: 3960 W POINT LOMA BLVD
 Owner Address 2: Not reported
 Owner Telephone: 6192244239
 Contact Name: SUNG LEE OWNER
 Contact Address: 3960 W POINT LOMA BLVD
 Contact Address 2: Not reported
 Contact Telephone: 6192244239

EPA Id: CAL000240051
 NAICS Code: 81232
 NAICS Description: Drycleaning and Laundry Services (except Coin-Operated)
 SIC Code: 7219
 SIC Description: Laundry and Garment Services, NEC (except diaper service and clothing alteration and repair)
 Create Date: 12/20/2001
 Facility Active: No
 Inactive Date: 6/30/2004
 Facility Addr2: Not reported
 Mailing Name: Not reported
 Mailing Address: 3960 W POINT LOMA BLVD
 Mailing Address 2: Not reported
 Mailing State: CA
 Mailing Zip: 921105643
 Region Code: 4
 Owner Name: YOUNG J. HONG
 Owner Address: 3960 W POINT LOMA BLVD
 Owner Address 2: Not reported
 Owner Telephone: 6192244239
 Contact Name: SUNG LEE OWNER
 Contact Address: 3960 W POINT LOMA BLVD
 Contact Address 2: Not reported
 Contact Telephone: 6192244239

EPA Id: CAL000240051
 NAICS Code: 81232
 NAICS Description: Drycleaning and Laundry Services (except Coin-Operated)
 SIC Code: 7211
 SIC Description: Power Laundries, Family and Commercial
 Create Date: 12/20/2001
 Facility Active: No
 Inactive Date: 6/30/2004
 Facility Addr2: Not reported
 Mailing Name: Not reported
 Mailing Address: 3960 W POINT LOMA BLVD

MAP FINDINGS

Map ID
 Direction
 Distance
 Distance (ft.)Site

EDR ID Number

Database(s) EPA ID Number

ONE DAY CLEANERS (Continued)

1000110162

Mailing Address 2: Not reported
 Mailing State: CA
 Mailing Zip: 921105643
 Region Code: 4
 Owner Name: YOUNG J. HONG
 Owner Address: 3960 W POINT LOMA BLVD
 Owner Address 2: Not reported
 Owner Telephone: 6192244239
 Contact Name: SUNG LEE OWNER
 Contact Address: 3960 W POINT LOMA BLVD
 Contact Address 2: Not reported
 Contact Telephone: 6192244239

EPA Id: CAL000240051
 NAICS Code: 81232
 NAICS Description: Drycleaning and Laundry Services (except Coin-Operated)
 SIC Code: 7216
 SIC Description: Drycleaning Plants, Except Rug Cleaning
 Create Date: 12/20/2001
 Facility Active: No
 Inactive Date: 6/30/2004
 Facility Addr2: Not reported
 Mailing Name: Not reported
 Mailing Address: 3960 W POINT LOMA BLVD
 Mailing Address 2: Not reported
 Mailing State: CA
 Mailing Zip: 921105643
 Region Code: 4
 Owner Name: YOUNG J. HONG
 Owner Address: 3960 W POINT LOMA BLVD
 Owner Address 2: Not reported
 Owner Telephone: 6192244239
 Contact Name: SUNG LEE OWNER
 Contact Address: 3960 W POINT LOMA BLVD
 Contact Address 2: Not reported
 Contact Telephone: 6192244239

EPA Id: CAD981651284
 NAICS Code: Not reported
 NAICS Description: Not reported
 SIC Code: Not reported
 SIC Description: Not reported
 Create Date: 7/3/1987
 Facility Active: No
 Inactive Date: 6/30/2001
 Facility Addr2: Not reported
 Mailing Name: Not reported
 Mailing Address: 3960 W POINT LOMA BLVD
 Mailing Address 2: Not reported
 Mailing State: CA
 Mailing Zip: 921105643
 Region Code: 4
 Owner Name: CHARLES LEE
 Owner Address: 3960 W POINT LOMA BLVD
 Owner Address 2: Not reported
 Owner Telephone: 6192244239
 Contact Name: CHARLES LEE

MAP FINDINGS

Map ID
 Direction
 Distance
 Distance (ft.)Site

EDR ID Number
 EPA ID Number

Database(s)

ONE DAY CLEANERS (Continued)

1000110162

Contact Address: 3960 W POINT LOMA BLVD
 Contact Address 2: Not reported
 Contact Telephone: 6192244239

EPA Id: CAL000240051
 NAICS Code: 81232
 NAICS Description: Drycleaning and Laundry Services (except Coin-Operated)
 SIC Code: 7389
 SIC Description: Business Services, NEC (apparel pressing service for the trade)
 Create Date: 12/20/2001
 Facility Active: No
 Inactive Date: 6/30/2004
 Facility Addr2: Not reported
 Mailing Name: Not reported
 Mailing Address: 3960 W POINT LOMA BLVD
 Mailing Address 2: Not reported
 Mailing State: CA
 Mailing Zip: 921105643
 Region Code: 4
 Owner Name: YOUNG J. HONG
 Owner Address: 3960 W POINT LOMA BLVD
 Owner Address 2: Not reported
 Owner Telephone: 6192244239
 Contact Name: SUNG LEE OWNER
 Contact Address: 3960 W POINT LOMA BLVD
 Contact Address 2: Not reported
 Contact Telephone: 6192244239

San Diego Co. HMMD:

Facility ID: 201234
 Inactive Indicator: Active
 Business Code: 6HK53
 SIC: Not reported
 Permit Expiration: Not reported
 Owner: YOUNG J HONG
 2nd Name: Not reported
 Mailing Address: 3960 W POINT LOMA BL
 Mailing City,St,Zip: SAN DIEGO, CA 92110
 Map Code/Business Plan on File: Not reported
 Corporate Code: Not reported
 Fire Dept District: San Diego
 Census Tract Number: 68.01
 EPA ID: Not reported
 Gas Station: Not reported
 Inspection Date: 12/06/04
 Reinspection Date: Not reported
 Inspector Name: PFRIEDMA
 Violation Notice Issued: Not reported
 Facility Contact: YOUNG J HONG
 Delinquent Flag: Not Delinquent
 Last Update: 08/30/10
 Last Delinquent Letter: Not reported
 Delinquent Comment: Not reported
 Last Letter Type: Not reported
 Property Owner: LONGS DRUG STORES CALIFORNIA I
 Property Address: 3910 CHAPMAN ST A
 Property City,St,Zip: SAN DIEGO, CA 92110

MAP FINDINGS

Map ID
 Direction
 Distance
 Distance (ft.)Site

EDR ID Number
 EPA ID Number

Database(s)

ONE DAY CLEANERS (Continued)

1000110162

Tank Owner: Not reported
 Tank Address: Not reported
 Tank City,St,Zip: Not reported
 Business Plan Acceptance Date: Not reported
 Reinspection Date Y2K Compatible: Not reported
 Facility Phone: 619-224-4239

HMMD DISCLOSURE INVENTORY:

Item Number: Not reported
 Chemical Name: Not reported
 Case Number: Not reported
 Quantity Stored At One Time: Not reported
 Quantity Stored at One Time: Not reported
 Annual Quantity String: Not reported
 Annual Quantity String: Not reported
 Measurement Units: Not reported
 Carcinogen: No
 1st Hazard Category: Not reported
 2nd Hazard Category: Not reported

HMMD UNDERGROUND TANKS:

Tank Number: Not reported
 Tank ID Number: Not reported
 Waste or Product: Not reported
 Tank Contents: Not reported

HMMD VIOLATIONS:

Inspection Date: Not reported
 Waste Code: Not reported
 Occurrences: Not reported
 Item Number: Not reported

HMMD WASTE STREAMS:

Inspection Date: Not reported
 Waste Item #: Not reported
 Waste Code: Not reported
 Waste Name: Not reported
 Qnty at Inspection: Not reported
 Quantity String: Not reported
 Annual Qty: Not reported
 Annual Qty String: Not reported
 Measurement Unit: Not reported
 Treatment Method: Not reported
 Storage Method: Not reported
 Haz Waste Hauler: Not reported
 Waste Desc: Not reported
 Carcinogen: No

Facility ID: 206520
 Inactive Indicator: Active
 Business Code: 6HK18
 SIC: Not reported
 Permit Expiration: Not reported
 Owner: SUNG EUN LEE
 2nd Name: Not reported

MAP FINDINGS

Map ID
 Direction
 Distance
 Distance (ft.)Site

EDR ID Number
 EPA ID Number

Database(s)

ONE DAY CLEANERS (Continued)

1000110162

Mailing Address: 3960 W POINT LOMA BL
 Mailing City,St,Zip: SAN DIEGO, CA 92110
 Map Code/Business Plan on File: Not reported
 Corporate Code: Not reported
 Fire Dept District: San Diego
 Census Tract Number: 68.01
 EPA ID: CAL000240051
 Gas Station: Not reported
 Inspection Date: 06/01/09
 Reinspection Date: Not reported
 Inspector Name: SINGMANS
 Violation Notice Issued: Not reported
 Facility Contact: YOU LEE
 Delinquent Flag: Not Delinquent
 Last Update: 08/30/10
 Last Delinquent Letter: Not reported
 Delinquent Comment: Not reported
 Last Letter Type: Not reported
 Property Owner: LONGS DRUG STORES CALIFORNIA I
 Property Address: 3910 CHAPMAN ST A
 Property City,St,Zip: SAN DIEGO, CA 92110
 Tank Owner: Not reported
 Tank Address: Not reported
 Tank City,St,Zip: Not reported
 Business Plan Acceptance Date: Not reported
 Reinspection Date Y2K Compatible: 06/01/11
 Facility Phone: 619-224-4239

HMMD DISCLOSURE INVENTORY:

Item Number: Not reported
 Chemical Name: Not reported
 Case Number: Not reported
 Quantity Stored At One Time: Not reported
 Quantity Stored at One Time: Not reported
 Annual Quantity String: Not reported
 Annual Quantity String: Not reported
 Measurement Units: Not reported
 Carcinogen: No
 1st Hazard Category: Not reported
 2nd Hazard Category: Not reported

HMMD UNDERGROUND TANKS:

Tank Number: Not reported
 Tank ID Number: Not reported
 Waste or Product: Not reported
 Tank Contents: Not reported

HMMD VIOLATIONS:

Inspection Date: 09/04/07
 Waste Code: Not reported
 Occurrences: Not reported
 Item Number: 5371

Inspection Date: 09/04/07
 Waste Code: Not reported
 Occurrences: Not reported
 Item Number: 5372

MAP FINDINGS

Map ID
 Direction
 Distance
 Distance (ft.)Site

EDR ID Number
 EPA ID Number

Database(s)

ONE DAY CLEANERS (Continued)

1000110162

HMMD WASTE STREAMS:

Inspection Date: 06/01/09
 Waste Item #: 741
 Waste Code: 741
 Waste Name: LIQ W HALOG ORG >OR=
 Qnty at Inspection: 35
 Quantity String: 35
 Annual Qty: 35
 Annual Qty String: 35
 Measurement Unit: GAL
 Treatment Method: 001 RECYCLE
 Storage Method: METAL DRUM
 Haz Waste Hauler: 1406 SAFETY-KLEEN SYSTEMS
 Waste Desc: WASTE PETROLEUM NAPHTHA
 Carcinogen: No

Facility ID: 111068
 Inactive Indicator: Active
 Business Code: 6HK53
 SIC: Not reported
 Permit Expiration: Not reported
 Owner: CHARLES K LEE
 2nd Name: Not reported
 Mailing Address: 3960 W POINT LOMA BL
 Mailing City,St,Zip: SAN DIEGO, CA 92110
 Map Code/Business Plan on File: Not reported
 Corporate Code: Not reported
 Fire Dept District: San Diego
 Census Tract Number: 68.01
 EPA ID: CAD981651284
 Gas Station: Not reported
 Inspection Date: 11/08/02
 Reinspection Date: Not reported
 Inspector Name: PFRIEDMA
 Violation Notice Issued: Not reported
 Facility Contact: CHARLES K LEE
 Delinquent Flag: Not Delinquent
 Last Update: 08/30/10
 Last Delinquent Letter: Not reported
 Delinquent Comment: Not reported
 Last Letter Type: Not reported
 Property Owner: LONGS DRUG STORES CALIFORNIA I
 Property Address: 3910 CHAPMAN ST A
 Property City,St,Zip: SAN DIEGO, CA 92110
 Tank Owner: Not reported
 Tank Address: Not reported
 Tank City,St,Zip: Not reported
 Business Plan Acceptance Date: Not reported
 Reinspection Date Y2K Compatible: Not reported
 Facility Phone: 224-4239

HMMD DISCLOSURE INVENTORY:

Item Number: Not reported
 Chemical Name: Not reported
 Case Number: Not reported
 Quantity Stored At One Time: Not reported

MAP FINDINGS

Map ID
 Direction
 Distance
 Distance (ft.)Site

EDR ID Number
 EPA ID Number

Database(s)

ONE DAY CLEANERS (Continued)

1000110162

Quantity Stored at One Time: Not reported
 Annual Quantity String: Not reported
 Annual Quantity String: Not reported
 Measurement Units: Not reported
 Carcinogen: No
 1st Hazard Category: Not reported
 2nd Hazard Category: Not reported

HMMD UNDERGROUND TANKS:

Tank Number: Not reported
 Tank ID Number: Not reported
 Waste or Product: Not reported
 Tank Contents: Not reported

HMMD VIOLATIONS:

Inspection Date: 11/28/00
 Waste Code: Not reported
 Occurrences: Not reported
 Item Number: 5758

Inspection Date: 06/30/98
 Waste Code: Not reported
 Occurrences: Not reported
 Item Number: 1063

Inspection Date: 06/30/98
 Waste Code: Not reported
 Occurrences: Not reported
 Item Number: 1064

HMMD WASTE STREAMS:

Inspection Date: Not reported
 Waste Item #: Not reported
 Waste Code: Not reported
 Waste Name: Not reported
 Qnty at Inspection: Not reported
 Quantity String: Not reported
 Annual Qty: Not reported
 Annual Qty String: Not reported
 Measurement Unit: Not reported
 Treatment Method: Not reported
 Storage Method: Not reported
 Haz Waste Hauler: Not reported
 Waste Desc: Not reported
 Carcinogen: No

HAZNET:

Gepaid: CAL000240051
 Contact: YOUNG HONG - OWNER
 Telephone: 6192244239
 Facility Addr2: Not reported
 Mailing Name: Not reported
 Mailing Address: 3960 W POINT LOMA BLVD
 Mailing City,St,Zip: SAN DIEGO, CA 921105643

MAP FINDINGS

Map ID
 Direction
 Distance
 Distance (ft.)Site

EDR ID Number

Database(s) EPA ID Number

ONE DAY CLEANERS (Continued)

1000110162

Gen County: San Diego
 TSD EPA ID: Not reported
 TSD County: Los Angeles
 Waste Category: Liquids with halogenated organic compounds > 1000 mg/l
 Disposal Method: Transfer Station
 Tons: 0.28
 Facility County: Not reported

Gepaid: CAL000240051
 Contact: YOUNG HONG - OWNER
 Telephone: 6192244239
 Facility Addr2: Not reported
 Mailing Name: Not reported
 Mailing Address: 3960 W POINT LOMA BLVD
 Mailing City,St,Zip: SAN DIEGO, CA 921105643
 Gen County: San Diego
 TSD EPA ID: Not reported
 TSD County: Orange
 Waste Category: Not reported
 Disposal Method: Transfer Station
 Tons: Not reported
 Facility County: Not reported

Gepaid: CAL000240051
 Contact: YOUNG HONG - OWNER
 Telephone: 6192244239
 Facility Addr2: Not reported
 Mailing Name: Not reported
 Mailing Address: 3960 W POINT LOMA BLVD
 Mailing City,St,Zip: SAN DIEGO, CA 921105643
 Gen County: San Diego
 TSD EPA ID: Not reported
 TSD County: Orange
 Waste Category: Liquids with halogenated organic compounds > 1000 mg/l
 Disposal Method: Transfer Station
 Tons: 0.48
 Facility County: Not reported

Gepaid: CAD981651284
 Contact: Not reported
 Telephone: 0000000000
 Facility Addr2: Not reported
 Mailing Name: Not reported
 Mailing Address: 3960 W POINT LOMA BLVD
 Mailing City,St,Zip: SAN DIEGO, CA 921105643
 Gen County: San Diego
 TSD EPA ID: CAT000613976
 TSD County: Orange
 Waste Category: Liquids with halogenated organic compounds > 1000 mg/l
 Disposal Method: Transfer Station
 Tons: .6450
 Facility County: San Diego

Gepaid: CAD981651284
 Contact: Not reported
 Telephone: 0000000000
 Facility Addr2: Not reported

MAP FINDINGS

Map ID
 Direction
 Distance
 Distance (ft.)Site

EDR ID Number
 EPA ID Number

Database(s)

ONE DAY CLEANERS (Continued)

1000110162

Mailing Name: Not reported
 Mailing Address: 3960 W POINT LOMA BLVD
 Mailing City,St,Zip: SAN DIEGO, CA 921105643
 Gen County: San Diego
 TSD EPA ID: CAT000613976
 TSD County: Orange
 Waste Category: Liquids with halogenated organic compounds > 1000 mg/l
 Disposal Method: Transfer Station
 Tons: .7800
 Facility County: San Diego

[Click this hyperlink](#) while viewing on your computer to access
 12 additional CA_HAZNET: record(s) in the EDR Site Report.

84

**ONE HOUR PHOTOS
 3944 W POINT LOMA BLVD
 SAN DIEGO, CA 92110**

**RCRA-SQG 1000118126
 FINDS CAD981989601**

RCRA-SQG:

Date form received by agency: 02/04/1987
 Facility name: ONE HOUR PHOTOS
 Facility address: 3944 W POINT LOMA BLVD
 SAN DIEGO, CA 92110
 EPA ID: CAD981989601
 Mailing address: W POINT LOMA BLVD
 SAN DIEGO, CA 92110
 Contact: ENVIRONMENTAL MANAGER
 Contact address: 3944 W POINT LOMA BLVD
 SAN DIEGO, CA 92110
 Contact country: US
 Contact telephone: (619) 223-5469
 Contact email: Not reported
 EPA Region: 09
 Classification: Small Small Quantity Generator
 Description: Handler: generates more than 100 and less than 1000 kg of hazardous waste during any calendar month and accumulates less than 6000 kg of hazardous waste at any time; or generates 100 kg or less of hazardous waste during any calendar month, and accumulates more than 1000 kg of hazardous waste at any time

Owner/Operator Summary:

Owner/operator name: JOHN A WEST
 Owner/operator address: NOT REQUIRED
 NOT REQUIRED, ME 99999
 Owner/operator country: Not reported
 Owner/operator telephone: (415) 555-1212
 Legal status: Private
 Owner/Operator Type: Owner
 Owner/Op start date: Not reported
 Owner/Op end date: Not reported
 Owner/operator name: NOT REQUIRED
 Owner/operator address: NOT REQUIRED
 NOT REQUIRED, ME 99999
 Owner/operator country: Not reported
 Owner/operator telephone: (415) 555-1212
 Legal status: Private

MAP FINDINGS

Map ID
 Direction
 Distance
 Distance (ft.)Site

EDR ID Number
 EPA ID Number

Database(s)

ONE HOUR PHOTOS (Continued)

1000118126

Owner/Operator Type: Operator
 Owner/Op start date: Not reported
 Owner/Op end date: Not reported

Handler Activities Summary:

U.S. importer of hazardous waste: No
 Mixed waste (haz. and radioactive): Unknown
 Recycler of hazardous waste: No
 Transporter of hazardous waste: No
 Treater, storer or disposer of HW: No
 Underground injection activity: No
 On-site burner exemption: No
 Furnace exemption: No
 Used oil fuel burner: No
 Used oil processor: No
 User oil refiner: No
 Used oil fuel marketer to burner: No
 Used oil Specification marketer: No
 Used oil transfer facility: No
 Used oil transporter: No
 Off-site waste receiver: Verified to be non-commercial

Violation Status: No violations found

FINDS:

Registry ID: 110002768023

Environmental Interest/Information System

RCRAInfo is a national information system that supports the Resource Conservation and Recovery Act (RCRA) program through the tracking of events and activities related to facilities that generate, transport, and treat, store, or dispose of hazardous waste. RCRAInfo allows RCRA program staff to track the notification, permit, compliance, and corrective action activities required under RCRA.

84

**MR BEST CLEANERS
 4013 W POINT LOMA BLVD
 SAN DIEGO, CA 92110**

**RCRA-SQG 1000163266
 FINDS CAD981617806
 DRYCLEANERS
 HAZNET**

RCRA-SQG:

Date form received by agency: 09/01/1996
 Facility name: MR BEST CLEANERS
 Facility address: 4013 W POINT LOMA BLVD
 SAN DIEGO, CA 92110
 EPA ID: CAD981617806
 Mailing address: W POINT LOMA BLVD
 SAN DIEGO, CA 92110
 Contact: Not reported
 Contact address: Not reported
 Not reported
 Contact country: Not reported
 Contact telephone: Not reported
 Contact email: Not reported
 EPA Region: 09
 Classification: Small Small Quantity Generator

MAP FINDINGS

Map ID
 Direction
 Distance
 Distance (ft.)Site

EDR ID Number
 EPA ID Number

Database(s)

MR BEST CLEANERS (Continued)

1000163266

Description: Handler: generates more than 100 and less than 1000 kg of hazardous waste during any calendar month and accumulates less than 6000 kg of hazardous waste at any time; or generates 100 kg or less of hazardous waste during any calendar month, and accumulates more than 1000 kg of hazardous waste at any time

Owner/Operator Summary:

Owner/operator name: FLYNN M PATRICK RUTH
 Owner/operator address: NOT REQUIRED
 NOT REQUIRED, ME 99999
 Owner/operator country: Not reported
 Owner/operator telephone: (415) 555-1212
 Legal status: Private
 Owner/Operator Type: Owner
 Owner/Op start date: Not reported
 Owner/Op end date: Not reported

Owner/operator name: NOT REQUIRED
 Owner/operator address: NOT REQUIRED
 NOT REQUIRED, ME 99999
 Owner/operator country: Not reported
 Owner/operator telephone: (415) 555-1212
 Legal status: Private
 Owner/Operator Type: Operator
 Owner/Op start date: Not reported
 Owner/Op end date: Not reported

Handler Activities Summary:

U.S. importer of hazardous waste: Unknown
 Mixed waste (haz. and radioactive): Unknown
 Recycler of hazardous waste: No
 Transporter of hazardous waste: No
 Treater, storer or disposer of HW: No
 Underground injection activity: No
 On-site burner exemption: Unknown
 Furnace exemption: Unknown
 Used oil fuel burner: No
 Used oil processor: No
 User oil refiner: No
 Used oil fuel marketer to burner: No
 Used oil Specification marketer: No
 Used oil transfer facility: No
 Used oil transporter: No
 Off-site waste receiver: Verified to be non-commercial

Violation Status: No violations found

FINDS:

Registry ID: 110002725766

Environmental Interest/Information System

RCRAInfo is a national information system that supports the Resource Conservation and Recovery Act (RCRA) program through the tracking of events and activities related to facilities that generate, transport, and treat, store, or dispose of hazardous waste. RCRAInfo allows RCRA program staff to track the notification, permit, compliance, and

MAP FINDINGS

Map ID
 Direction
 Distance
 Distance (ft.)Site

EDR ID Number

Database(s) EPA ID Number

MR BEST CLEANERS (Continued)

1000163266

corrective action activities required under RCRA.

DRYCLEANERS:

EPA Id: CAD981617806
 NAICS Code: Not reported
 NAICS Description: Not reported
 SIC Code: Not reported
 SIC Description: Not reported
 Create Date: 4/10/1987
 Facility Active: No
 Inactive Date: 6/30/1996
 Facility Addr2: Not reported
 Mailing Name: Not reported
 Mailing Address: 4013 W POINT LOMA BLVD
 Mailing Address 2: Not reported
 Mailing State: CA
 Mailing Zip: 921100000
 Region Code: 4
 Owner Name: --
 Owner Address: --
 Owner Address 2: Not reported
 Owner Telephone: 0000000000
 Contact Name: INACT PER 96 VQ AD
 Contact Address: --
 Contact Address 2: Not reported
 Contact Telephone: --

HAZNET:

Gepaid: CAD981617806
 Contact: Not reported
 Telephone: 0000000000
 Facility Addr2: Not reported
 Mailing Name: Not reported
 Mailing Address: 4013 W POINT LOMA BLVD
 Mailing City,St,Zip: SAN DIEGO, CA 921100000
 Gen County: San Diego
 TSD EPA ID: CAT000613893
 TSD County: Los Angeles
 Waste Category: Liquids with halogenated organic compounds > 1000 mg/l
 Disposal Method: Not reported
 Tons: .6275
 Facility County: San Diego

Gepaid: CAD981617806
 Contact: Not reported
 Telephone: 0000000000
 Facility Addr2: Not reported
 Mailing Name: Not reported
 Mailing Address: 4013 W POINT LOMA BLVD
 Mailing City,St,Zip: SAN DIEGO, CA 921100000
 Gen County: San Diego
 TSD EPA ID: CAT000613893
 TSD County: Los Angeles
 Waste Category: Liquids with halogenated organic compounds > 1000 mg/l
 Disposal Method: Transfer Station

MAP FINDINGS

Map ID
 Direction
 Distance
 Distance (ft.)Site

EDR ID Number
 EPA ID Number

Database(s)

MR BEST CLEANERS (Continued)

1000163266

Tons: .3350
 Facility County: San Diego

 Gepaid: CAD981617806
 Contact: Not reported
 Telephone: 0000000000
 Facility Addr2: Not reported
 Mailing Name: Not reported
 Mailing Address: 4013 W POINT LOMA BLVD
 Mailing City,St,Zip: SAN DIEGO, CA 921100000
 Gen County: San Diego
 TSD EPA ID: CAT006138935
 TSD County: 0
 Waste Category: Liquids with halogenated organic compounds > 1000 mg/l
 Disposal Method: Not reported
 Tons: .2375
 Facility County: San Diego

Gepaid: CAD981617806
 Contact: Not reported
 Telephone: 0000000000
 Facility Addr2: Not reported
 Mailing Name: Not reported
 Mailing Address: 4013 W POINT LOMA BLVD
 Mailing City,St,Zip: SAN DIEGO, CA 921100000
 Gen County: San Diego
 TSD EPA ID: CAT000613976
 TSD County: Orange
 Waste Category: Liquids with halogenated organic compounds > 1000 mg/l
 Disposal Method: Transfer Station
 Tons: .7875
 Facility County: San Diego

Gepaid: CAD981617806
 Contact: Not reported
 Telephone: 0000000000
 Facility Addr2: Not reported
 Mailing Name: Not reported
 Mailing Address: 4013 W POINT LOMA BLVD
 Mailing City,St,Zip: SAN DIEGO, CA 921100000
 Gen County: San Diego
 TSD EPA ID: CAT000613893
 TSD County: Los Angeles
 Waste Category: Liquids with halogenated organic compounds > 1000 mg/l
 Disposal Method: Transfer Station
 Tons: .4875
 Facility County: San Diego

[Click this hyperlink](#) while viewing on your computer to access additional CA_HAZNET: detail in the EDR Site Report.

MAP FINDINGS

Map ID			EDR ID Number
Direction			
Distance			
Distance (ft.)	Site	Database(s)	EPA ID Number

85	SAN DIEGO COUNTY MENTAL HEALTH SERVICE 3851 ROSECRANS STREET SAN DIEGO, CA 92110	FINDS	1006826756 N/A
-----------	---	--------------	---------------------------

FINDS:

Registry ID: 110013858968

Environmental Interest/Information System

NCDB (National Compliance Data Base) supports implementation of the Federal Insecticide, Fungicide, and Rodenticide Act (FIFRA) and the Toxic Substances Control Act (TSCA). The system tracks inspections in regions and states with cooperative agreements, enforcement actions, and settlements.

The NEI (National Emissions Inventory) database contains information on stationary and mobile sources that emit criteria air pollutants and their precursors, as well as hazardous air pollutants (HAPs).

85	1X COUNTY OF SAN DIEGO 3851 ROSECRANS STREET SAN DIEGO, CA 92186	HAZNET	S103946989 N/A
-----------	---	---------------	---------------------------

HAZNET:

Gepaid: CAC001072248
 Contact: Not reported
 Telephone: 0000000000
 Facility Addr2: Not reported
 Mailing Name: Not reported
 Mailing Address: DEPT. OF GENERAL SERVICES
 Mailing City,St,Zip: SAN DIEGO, CA 000000000
 Gen County: San Diego
 TSD EPA ID: CAT000646117
 TSD County: Kings
 Waste Category: Polychlorinated biphenyls and material containing PCB's
 Disposal Method: Disposal, Land Fill
 Tons: 1.7632
 Facility County: San Diego

85	SAN DIEGO COUNTY HEALTH DEPT 3851 ROSECRANS SAN DIEGO, CA 92110	FTTS HIST FTTS	1007292819 N/A
-----------	--	---------------------------	---------------------------

FTTS INSP:

Inspection Number: 19901106F2223 1
 Region: 09
 Inspection Date: 11/06/90
 Inspector: D. OHIOSUMUA
 Violation occurred: No
 Investigation Type: Specific Product Review
 Investigation Reason: For Cause, Government
 Legislation Code: FIFRA
 Facility Function: Other Parties

HIST FTTS INSP:

Inspection Number: 19901106F2223 1

MAP FINDINGS

Map ID
 Direction
 Distance
 Distance (ft.)Site

EDR ID Number
 EPA ID Number

Database(s)

SAN DIEGO COUNTY HEALTH DEPT (Continued)

1007292819

Region: 09
 Inspection Date: Not reported
 Inspector: D. OHIOSUMUA
 Violation occurred: No
 Investigation Type: Specific Product Review
 Investigation Reason: For Cause, Government
 Legislation Code: FIFRA
 Facility Function: Other Parties

85

**SD CNTY HEALTH SERVICES COMPLE
 3851 ROSECRANS ST
 SAN DIEGO, CA 92110**

**San Diego Co. HMMD
 EMI**

**S106063574
 N/A**

San Diego Co. HMMD:
 Facility ID: 132542
 Inactive Indicator: Active
 Business Code: 6HK58
 SIC: Not reported
 Permit Expiration: Not reported
 Owner: COUNTY OF SAN DIEGO
 2nd Name: ATTN: BERNADETTE DRAGOON
 Mailing Address: 1700 PACIFIC HWY ROOM
 Mailing City,St,Zip: SAN DIEGO, CA 92101
 Map Code/Business Plan on File: Not reported
 Corporate Code: Not reported
 Fire Dept District: San Diego
 Census Tract Number: 65.00
 EPA ID: CAL921125531
 Gas Station: Not reported
 Inspection Date: 11/16/07
 Reinspection Date: Not reported
 Inspector Name: JPEARSON
 Violation Notice Issued: Not reported
 Facility Contact: MOLLIE KUEHLING
 Delinquent Flag: Not Delinquent
 Last Update: 08/30/10
 Last Delinquent Letter: Not reported
 Delinquent Comment: Not reported
 Last Letter Type: Not reported
 Property Owner: SAN DIEGO COUNTY CAPITAL ASSET
 Property Address: 1600 PACIFIC HWY #16
 Property City,St,Zip: SAN DIEGO, CA 92101
 Tank Owner: Not reported
 Tank Address: Not reported
 Tank City,St,Zip: Not reported
 Business Plan Acceptance Date: Not reported
 Reinspection Date Y2K Compatible: 11/16/08
 Facility Phone: 619-692-5732

HMMD DISCLOSURE INVENTORY:

Item Number: ARG
 Chemical Name: ARGON GAS
 Case Number: 7440-37-1
 Quantity Stored At One Time: Not reported
 Quantity Stored at One Time: Not reported
 Annual Quantity String: Not reported
 Annual Quantity String: Not reported

MAP FINDINGS

Map ID
 Direction
 Distance
 Distance (ft.)Site

EDR ID Number
 EPA ID Number

Database(s)

SD CNTY HEALTH SERVICES COMPLE (Continued)

S106063574

Measurement Units: Not reported
 Carcinogen: No
 1st Hazard Category: PRESSURE RELEASE
 2nd Hazard Category: Not reported

Item Number: CAR
 Chemical Name: CARBON DIOXIDE GAS
 Case Number: 124-38-9
 Quantity Stored At One Time: Not reported
 Quantity Stored at One Time: Not reported
 Annual Quantity String: Not reported
 Annual Quantity String: Not reported
 Measurement Units: Not reported
 Carcinogen: No
 1st Hazard Category: PRESSURE RELEASE
 2nd Hazard Category: Not reported

Item Number: DIE
 Chemical Name: DIESEL 2 GENERATORS 250 & 750 GALLONS & 2 PORTABLES
 Case Number: 68476-34-6
 Quantity Stored At One Time: Not reported
 Quantity Stored at One Time: Not reported
 Annual Quantity String: Not reported
 Annual Quantity String: Not reported
 Measurement Units: Not reported
 Carcinogen: No
 1st Hazard Category: FIRE
 2nd Hazard Category: CHRONIC

Item Number: GAS
 Chemical Name: GAS MIXTURE (CO2-10%,O2-19.9%,NITROGEN BALANCE) CALIBRATION GAS MIXTURE
 Case Number: Not reported
 Quantity Stored At One Time: Not reported
 Quantity Stored at One Time: Not reported
 Annual Quantity String: Not reported
 Annual Quantity String: Not reported
 Measurement Units: Not reported
 Carcinogen: No
 1st Hazard Category: PRESSURE RELEASE
 2nd Hazard Category: Not reported

Item Number: HEL
 Chemical Name: HELIUM GAS
 Case Number: 7440-59-7
 Quantity Stored At One Time: Not reported
 Quantity Stored at One Time: Not reported
 Annual Quantity String: Not reported
 Annual Quantity String: Not reported
 Measurement Units: Not reported
 Carcinogen: No
 1st Hazard Category: PRESSURE RELEASE
 2nd Hazard Category: Not reported

Item Number: HYD
 Chemical Name: HYDROGEN
 Case Number: 133-74-0

MAP FINDINGS

Map ID
 Direction
 Distance
 Distance (ft.)Site

EDR ID Number
 EPA ID Number

Database(s)

SD CNTY HEALTH SERVICES COMPLE (Continued)

S106063574

Quantity Stored At One Time: Not reported
 Quantity Stored at One Time: Not reported
 Annual Quantity String: Not reported
 Annual Quantity String: Not reported
 Measurement Units: Not reported
 Carcinogen: No
 1st Hazard Category: FIRE
 2nd Hazard Category: PRESSURE RELEASE

Item Number: NIT
 Chemical Name: NITROGEN LIQUID
 Case Number: 7727-37-9
 Quantity Stored At One Time: Not reported
 Quantity Stored at One Time: Not reported
 Annual Quantity String: Not reported
 Annual Quantity String: Not reported
 Measurement Units: Not reported
 Carcinogen: No
 1st Hazard Category: PRESSURE RELEASE
 2nd Hazard Category: ACUTE

Item Number: OXY
 Chemical Name: OXYGEN GAS
 Case Number: 7782-44-7
 Quantity Stored At One Time: Not reported
 Quantity Stored at One Time: Not reported
 Annual Quantity String: Not reported
 Annual Quantity String: Not reported
 Measurement Units: Not reported
 Carcinogen: No
 1st Hazard Category: ACUTE
 2nd Hazard Category: Not reported

HMMD UNDERGROUND TANKS:

Tank Number: Not reported
 Tank ID Number: Not reported
 Waste or Product: Not reported
 Tank Contents: Not reported

HMMD VIOLATIONS:

Inspection Date: 12/15/99
 Waste Code: Not reported
 Occurrences: Not reported
 Item Number: 7173

Inspection Date: 12/15/99
 Waste Code: Not reported
 Occurrences: Not reported
 Item Number: 7174

Inspection Date: 09/16/05
 Waste Code: Not reported
 Occurrences: Not reported
 Item Number: 9464

Inspection Date: 09/16/05

MAP FINDINGS

Map ID
 Direction
 Distance
 Distance (ft.)Site

EDR ID Number

Database(s) EPA ID Number

SD CNTY HEALTH SERVICES COMPLE (Continued)

S106063574

Waste Code: Not reported
 Occurrences: Not reported
 Item Number: 9465

Inspection Date: 09/16/05
 Waste Code: Not reported
 Occurrences: Not reported
 Item Number: 9466

Inspection Date: 09/16/05
 Waste Code: Not reported
 Occurrences: Not reported
 Item Number: 9467

Inspection Date: 09/16/05
 Waste Code: Not reported
 Occurrences: Not reported
 Item Number: 9468

Inspection Date: 09/16/05
 Waste Code: Not reported
 Occurrences: Not reported
 Item Number: 9469

Inspection Date: 09/16/05
 Waste Code: Not reported
 Occurrences: Not reported
 Item Number: 9470

Inspection Date: 09/16/05
 Waste Code: Not reported
 Occurrences: Not reported
 Item Number: 9471

Inspection Date: 11/16/07
 Waste Code: Not reported
 Occurrences: Not reported
 Item Number: 7052

Inspection Date: 11/16/07
 Waste Code: Not reported
 Occurrences: Not reported
 Item Number: 7053

Inspection Date: 11/16/07
 Waste Code: Not reported
 Occurrences: Not reported
 Item Number: 7054

Inspection Date: 11/16/07
 Waste Code: Not reported
 Occurrences: Not reported
 Item Number: 7055

Inspection Date: 11/16/07
 Waste Code: Not reported
 Occurrences: Not reported

MAP FINDINGS

Map ID
 Direction
 Distance
 Distance (ft.)Site

EDR ID Number
 EPA ID Number

Database(s)

SD CNTY HEALTH SERVICES COMPLE (Continued)

S106063574

Item Number: 7056
 Inspection Date: 11/16/07
 Waste Code: Not reported
 Occurrences: Not reported
 Item Number: 7057
 Inspection Date: 11/17/06
 Waste Code: Not reported
 Occurrences: Not reported
 Item Number: 8959
 Inspection Date: 11/17/06
 Waste Code: Not reported
 Occurrences: Not reported
 Item Number: 8960
 Inspection Date: 11/17/06
 Waste Code: Not reported
 Occurrences: Not reported
 Item Number: 8961
 Inspection Date: 11/17/06
 Waste Code: Not reported
 Occurrences: Not reported
 Item Number: 8962
 Inspection Date: 02/08/02
 Waste Code: Not reported
 Occurrences: Not reported
 Item Number: 9809

HMMD WASTE STREAMS:

Inspection Date: 11/16/07
 Waste Item #: 212
 Waste Code: 212
 Waste Name: OXYGENATED SOLVENTS
 Qnty at Inspection: 5
 Quantity String: 5
 Annual Qty: 15
 Annual Qty String: 15
 Measurement Unit: GAL
 Treatment Method: 001 RECYCLE
 Storage Method: CARBOY
 Haz Waste Hauler: 3500 CLEAN HARBORS ENV. S
 Waste Desc: ACETONE, XYLENE
 Carcinogen: No
 Inspection Date: 11/16/07
 Waste Item #: 331
 Waste Code: 331
 Waste Name: OFF-SPEC,AGED,SURPLU
 Qnty at Inspection: 450
 Quantity String: 450
 Annual Qty: 450
 Annual Qty String: 450
 Measurement Unit: LBS

MAP FINDINGS

Map ID
 Direction
 Distance
 Distance (ft.)Site

EDR ID Number
 EPA ID Number

Database(s)

SD CNTY HEALTH SERVICES COMPLE (Continued)

S106063574

Treatment Method:	007 INCINERATION
Storage Method:	CARBOY
Haz Waste Hauler:	3500 CLEAN HARBORS ENV. S
Waste Desc:	FORMALIN,ETHYL ACETATE
Carcinogen:	No
Inspection Date:	11/16/07
Waste Item #:	551
Waste Code:	551
Waste Name:	LABORATORY WASTE CHE
Qnty at Inspection:	10
Quantity String:	10
Annual Qty:	60
Annual Qty String:	60
Measurement Unit:	GAL
Treatment Method:	001 RECYCLE
Storage Method:	CARBOY
Haz Waste Hauler:	3500 CLEAN HARBORS ENV. S
Waste Desc:	AURAMINE FLORESCENT STAIN
Carcinogen:	No
Inspection Date:	11/16/07
Waste Item #:	551
Waste Code:	551
Waste Name:	LABORATORY WASTE CHE
Qnty at Inspection:	2
Quantity String:	2
Annual Qty:	10
Annual Qty String:	10
Measurement Unit:	GAL
Treatment Method:	001 RECYCLE
Storage Method:	GLASS BOTTLE
Haz Waste Hauler:	3500 CLEAN HARBORS ENV. S
Waste Desc:	DICHLOROMETHANE
Carcinogen:	No
Inspection Date:	11/16/07
Waste Item #:	551
Waste Code:	551
Waste Name:	LABORATORY WASTE CHE
Qnty at Inspection:	15
Quantity String:	15
Annual Qty:	60
Annual Qty String:	60
Measurement Unit:	GAL
Treatment Method:	001 RECYCLE
Storage Method:	CARBOY
Haz Waste Hauler:	3500 CLEAN HARBORS ENV. S
Waste Desc:	GRAM STAIN WST - CRYSTALV
Carcinogen:	No
Inspection Date:	11/16/07
Waste Item #:	741
Waste Code:	741
Waste Name:	LIQ W HALOG ORG >OR=
Qnty at Inspection:	2
Quantity String:	2

MAP FINDINGS

Map ID
 Direction
 Distance
 Distance (ft.)Site

EDR ID Number
 EPA ID Number

Database(s)

SD CNTY HEALTH SERVICES COMPLE (Continued)

S106063574

Annual Qty: 10
 Annual Qty String: 10
 Measurement Unit: GAL
 Treatment Method: 001 RECYCLE
 Storage Method: GLASS BOTTLE
 Haz Waste Hauler: 3500 CLEAN HARBORS ENV. S
 Waste Desc: METHANOL HPLC GRADE
 Carcinogen: No

Inspection Date: 11/16/07
 Waste Item #: 902
 Waste Code: 902
 Waste Name: INFECTIOUS WASTE, SH
 Qnty at Inspection: 130
 Quantity String: 130
 Annual Qty: 1200
 Annual Qty String: 1200
 Measurement Unit: LBS
 Treatment Method: 101 AUTOCLAVE
 Storage Method: CARBOY
 Haz Waste Hauler: 4577 SPECTRUM ENVIR. SOL
 Waste Desc: SHARPS
 Carcinogen: No

Inspection Date: 11/16/07
 Waste Item #: 905
 Waste Code: 905
 Waste Name: INFECTIOUS WASTE, LA
 Qnty at Inspection: 20
 Quantity String: 20
 Annual Qty: 7200
 Annual Qty String: 7200
 Measurement Unit: LBS
 Treatment Method: 101 AUTOCLAVE
 Storage Method: BAG
 Haz Waste Hauler: 0001 NO HAULER
 Waste Desc: ONSITE TREATMENT
 Carcinogen: No

EMI:

Year: 2005
 County Code: 37
 Air Basin: SD
 Facility ID: 89219
 Air District Name: SD
 SIC Code: 8062
 Air District Name: SAN DIEGO COUNTY APCD
 Community Health Air Pollution Info System: Not reported
 Consolidated Emission Reporting Rule: Not reported
 Total Organic Hydrocarbon Gases Tons/Yr: .01303
 Reactive Organic Gases Tons/Yr: .01153
 Carbon Monoxide Emissions Tons/Yr: .03
 NOX - Oxides of Nitrogen Tons/Yr: .16
 SOX - Oxides of Sulphur Tons/Yr: .002432
 Particulate Matter Tons/Yr: .0094878756830601092
 Part. Matter 10 Micrometers & Smlr Tons/Yr: .00924

MAP FINDINGS

Map ID
 Direction
 Distance
 Distance (ft.)Site

EDR ID Number
 EPA ID Number

Database(s)

SD CNTY HEALTH SERVICES COMPLE (Continued)

S106063574

Year: 2006
 County Code: 37
 Air Basin: SD
 Facility ID: 89219
 Air District Name: SD
 SIC Code: 8062
 Air District Name: SAN DIEGO COUNTY APCD
 Community Health Air Pollution Info System: Not reported
 Consolidated Emission Reporting Rule: Not reported
 Total Organic Hydrocarbon Gases Tons/Yr: .0130347
 Reactive Organic Gases Tons/Yr: .01152361
 Carbon Monoxide Emissions Tons/Yr: .03
 NOX - Oxides of Nitrogen Tons/Yr: .16
 SOX - Oxides of Sulphur Tons/Yr: .0024353
 Particulate Matter Tons/Yr: .00949942
 Part. Matter 10 Micrometers & Smlr Tons/Yr: .00923762

85

**COUNTY OF SD PSYCHIATRIC HOSP.
 3851 ROSECRANS ST
 SAN DIEGO, CA 92110**

**UST U003789838
 SWEEPS UST N/A
 HAZNET
 SAN DIEGO CO. SAM**

UST:

Global ID: 19536
 Latitude: 32.75396
 Longitude: -117.20243

SWEEPS UST:

Status: A
 Comp Number: 26500
 Number: 9
 Board Of Equalization: 44-022035
 Ref Date: Not reported
 Act Date: 06-26-92
 Created Date: 02-29-88
 Tank Status: A
 Owner Tank Id: Not reported
 Swrcb Tank Id: 37-000-026500-000004
 Actv Date: Not reported
 Capacity: 2000
 Tank Use: M.V. FUEL
 Stg: P
 Content: OTHER
 Number Of Tanks: 1

HAZNET:

Gepaid: CAL921125531
 Contact: KLAUS STEUERMANN
 Telephone: 6196928500
 Facility Addr2: Not reported
 Mailing Name: Not reported
 Mailing Address: 3851 ROSECRANS ST
 Mailing City,St,Zip: SAN DIEGO, CA 921103115
 Gen County: San Diego
 TSD EPA ID: TXD055141378
 TSD County: 99
 Waste Category: Laboratory waste chemicals

MAP FINDINGS

Map ID
 Direction
 Distance
 Distance (ft.)Site

EDR ID Number
 EPA ID Number

Database(s)

COUNTY OF SD PSYCHIATRIC HOSP. (Continued)

U003789838

Disposal Method: H040
 Tons: 0.0475
 Facility County: San Diego

 Gepaid: CAL921125531
 Contact: KLAUS STEUERMANN
 Telephone: 6196928500
 Facility Addr2: Not reported
 Mailing Name: Not reported
 Mailing Address: 3851 ROSECRANS ST
 Mailing City,St,Zip: SAN DIEGO, CA 921103115
 Gen County: San Diego
 TSD EPA ID: TXD055141378
 TSD County: 99
 Waste Category: Off-specification, aged, or surplus organics
 Disposal Method: H040
 Tons: 0.095
 Facility County: San Diego

Gepaid: CAL921125531
 Contact: KLAUS STEUERMANN
 Telephone: 6196928500
 Facility Addr2: Not reported
 Mailing Name: Not reported
 Mailing Address: 3851 ROSECRANS ST
 Mailing City,St,Zip: SAN DIEGO, CA 921103115
 Gen County: San Diego
 TSD EPA ID: CAD044429835
 TSD County: Los Angeles
 Waste Category: Laboratory waste chemicals
 Disposal Method: H141
 Tons: 0.05
 Facility County: San Diego

Gepaid: CAL921125531
 Contact: KLAUS STEUERMANN
 Telephone: 6196928500
 Facility Addr2: Not reported
 Mailing Name: Not reported
 Mailing Address: 3851 ROSECRANS ST
 Mailing City,St,Zip: SAN DIEGO, CA 921103115
 Gen County: San Diego
 TSD EPA ID: CAD044429835
 TSD County: Los Angeles
 Waste Category: Off-specification, aged, or surplus organics
 Disposal Method: H141
 Tons: 0.05
 Facility County: San Diego

Gepaid: CAL921125531
 Contact: KLAUS STEUERMANN
 Telephone: 6196928500
 Facility Addr2: Not reported
 Mailing Name: Not reported
 Mailing Address: 3851 ROSECRANS ST
 Mailing City,St,Zip: SAN DIEGO, CA 921103115
 Gen County: San Diego

MAP FINDINGS

Map ID
 Direction
 Distance
 Distance (ft.)Site

EDR ID Number
 EPA ID Number

Database(s)

COUNTY OF SD PSYCHIATRIC HOSP. (Continued)

U003789838

TSD EPA ID: UTD981552177
 TSD County: 99
 Waste Category: Laboratory waste chemicals
 Disposal Method: H040
 Tons: 0.04
 Facility County: San Diego

[Click this hyperlink](#) while viewing on your computer to access 2 additional CA_HAZNET: record(s) in the EDR Site Report.

SAN DIEGO CO. SAM:

Case Number: TS-1987-01-001
 Agency: DEH Site Assessment & Mitigation
Funding: County of San Diego
 FType: TS
 FStatus: 9
 Date: 6/10/1987
 Date Began: 2/20/1987

85

**HEALTH SERVICES COMPLEX
 3851 ROSECRANS ST
 SAN DIEGO, CA 92110**

**HAZNET S100736289
 EMI N/A**

HAZNET:

Gepaid: CAL000269462
 Contact: ANDRE PHILIPS
 Telephone: 8586942478
 Facility Addr2: Not reported
 Mailing Name: Not reported
 Mailing Address: 5555 OVERLAND AVE BLDG 2 RM 135
 Mailing City,St,Zip: SAN DIEGO, CA 921230000
 Gen County: San Diego
 TSD EPA ID: AZC950823111
 TSD County: 99
 Waste Category: Asbestos-containing waste
 Disposal Method: Not reported
 Tons: 33.71
 Facility County: San Diego

Gepaid: CAL000269462
 Contact: ANDRE PHILIPS
 Telephone: 8586942478
 Facility Addr2: Not reported
 Mailing Name: COUNTY OF SAN DIEGO
 Mailing Address: 5555 OVERLAND AVE BLDG 2 RM 135
 Mailing City,St,Zip: SAN DIEGO, CA 921230000
 Gen County: San Diego
 TSD EPA ID: CAT080013352
 TSD County: San Diego
 Waste Category: Off-specification, aged, or surplus organics
 Disposal Method: Recycler
 Tons: 0.8
 Facility County: San Diego

Gepaid: CAC002244521
 Contact: COUNTY OF SAN DIEGO
 Telephone: 6196928086

MAP FINDINGS

Map ID
 Direction
 Distance
 Distance (ft.)Site

EDR ID Number
 EPA ID Number

Database(s)

HEALTH SERVICES COMPLEX (Continued)

S100736289

Facility Addr2: Not reported
 Mailing Name: Not reported
 Mailing Address: 5555 OVERLAND AVE BLDG 2 ROOM 250
 Mailing City,St,Zip: SAN DIEGO, CA 921230000
 Gen County: San Diego
 TSD EPA ID: CAD099452708
 TSD County: Los Angeles
 Waste Category: Waste oil and mixed oil
 Disposal Method: Recycler
 Tons: 0.0625
 Facility County: San Diego

Gepaid: CAL000269462
 Contact: ANDRE PHILIPS
 Telephone: 8586942478
 Facility Addr2: Not reported
 Mailing Name: Not reported
 Mailing Address: 5555 OVERLAND AVE BLDG 2 RM 135
 Mailing City,St,Zip: SAN DIEGO, CA 921230000
 Gen County: San Diego
 TSD EPA ID: CAT080013352
 TSD County: Los Angeles
 Waste Category: Aqueous solution with less than 10% total organic residues
 Disposal Method: Recycler
 Tons: 0.2
 Facility County: Not reported

Gepaid: CAL000269462
 Contact: ANDRE PHILIPS
 Telephone: 8586942478
 Facility Addr2: Not reported
 Mailing Name: Not reported
 Mailing Address: 5555 OVERLAND AVE BLDG 2 RM 135
 Mailing City,St,Zip: SAN DIEGO, CA 921230000
 Gen County: San Diego
 TSD EPA ID: CAD097030993
 TSD County: Los Angeles
 Waste Category: Unspecified aqueous solution
 Disposal Method: H141
 Tons: 0.924
 Facility County: San Diego

[Click this hyperlink](#) while viewing on your computer to access additional CA_HAZNET: detail in the EDR Site Report.

EMI:

Year: 1998
 County Code: 37
 Air Basin: SD
 Facility ID: 89219
 Air District Name: SD
 SIC Code: 8062
 Air District Name: SAN DIEGO COUNTY APCD
 Community Health Air Pollution Info System: Not reported
 Consolidated Emission Reporting Rule: Not reported
 Total Organic Hydrocarbon Gases Tons/Yr: 0
 Reactive Organic Gases Tons/Yr: 0

MAP FINDINGS

Map ID
 Direction
 Distance
 Distance (ft.)Site

EDR ID Number

Database(s) EPA ID Number

HEALTH SERVICES COMPLEX (Continued)

S100736289

Carbon Monoxide Emissions Tons/Yr:	0
NOX - Oxides of Nitrogen Tons/Yr:	0
SOX - Oxides of Sulphur Tons/Yr:	0
Particulate Matter Tons/Yr:	0
Part. Matter 10 Micrometers & Smlr Tons/Yr:	0
Year:	1999
County Code:	37
Air Basin:	SD
Facility ID:	89219
Air District Name:	SD
SIC Code:	8062
Air District Name:	SAN DIEGO COUNTY APCD
Community Health Air Pollution Info System:	Not reported
Consolidated Emission Reporting Rule:	Not reported
Total Organic Hydrocarbon Gases Tons/Yr:	0
Reactive Organic Gases Tons/Yr:	0
Carbon Monoxide Emissions Tons/Yr:	0
NOX - Oxides of Nitrogen Tons/Yr:	0
SOX - Oxides of Sulphur Tons/Yr:	0
Particulate Matter Tons/Yr:	0
Part. Matter 10 Micrometers & Smlr Tons/Yr:	0
Year:	2000
County Code:	37
Air Basin:	SD
Facility ID:	89219
Air District Name:	SD
SIC Code:	8062
Air District Name:	SAN DIEGO COUNTY APCD
Community Health Air Pollution Info System:	Not reported
Consolidated Emission Reporting Rule:	Not reported
Total Organic Hydrocarbon Gases Tons/Yr:	0
Reactive Organic Gases Tons/Yr:	0
Carbon Monoxide Emissions Tons/Yr:	0
NOX - Oxides of Nitrogen Tons/Yr:	0
SOX - Oxides of Sulphur Tons/Yr:	0
Particulate Matter Tons/Yr:	0
Part. Matter 10 Micrometers & Smlr Tons/Yr:	0
Year:	2001
County Code:	37
Air Basin:	SD
Facility ID:	89219
Air District Name:	SD
SIC Code:	8062
Air District Name:	SAN DIEGO COUNTY APCD
Community Health Air Pollution Info System:	Not reported
Consolidated Emission Reporting Rule:	Not reported
Total Organic Hydrocarbon Gases Tons/Yr:	0
Reactive Organic Gases Tons/Yr:	0
Carbon Monoxide Emissions Tons/Yr:	0
NOX - Oxides of Nitrogen Tons/Yr:	0
SOX - Oxides of Sulphur Tons/Yr:	0
Particulate Matter Tons/Yr:	0
Part. Matter 10 Micrometers & Smlr Tons/Yr:	0

MAP FINDINGS

Map ID
 Direction
 Distance
 Distance (ft.)Site

EDR ID Number
 EPA ID Number

Database(s)

HEALTH SERVICES COMPLEX (Continued)

S100736289

Year: 2002
 County Code: 37
 Air Basin: SD
 Facility ID: 89219
 Air District Name: SD
 SIC Code: 8062
 Air District Name: SAN DIEGO COUNTY APCD
 Community Health Air Pollution Info System: Not reported
 Consolidated Emission Reporting Rule: Not reported
 Total Organic Hydrocarbon Gases Tons/Yr: 0
 Reactive Organic Gases Tons/Yr: 0
 Carbon Monoxide Emissions Tons/Yr: 0
 NOX - Oxides of Nitrogen Tons/Yr: 0
 SOX - Oxides of Sulphur Tons/Yr: 0
 Particulate Matter Tons/Yr: 0
 Part. Matter 10 Micrometers & Smlr Tons/Yr: 0

Year: 2003
 County Code: 37
 Air Basin: SD
 Facility ID: 89219
 Air District Name: SD
 SIC Code: 8062
 Air District Name: SAN DIEGO COUNTY APCD
 Community Health Air Pollution Info System: Not reported
 Consolidated Emission Reporting Rule: Not reported
 Total Organic Hydrocarbon Gases Tons/Yr: 0
 Reactive Organic Gases Tons/Yr: 0
 Carbon Monoxide Emissions Tons/Yr: 0
 NOX - Oxides of Nitrogen Tons/Yr: 0
 SOX - Oxides of Sulphur Tons/Yr: 0
 Particulate Matter Tons/Yr: 0
 Part. Matter 10 Micrometers & Smlr Tons/Yr: 0

Year: 2004
 County Code: 37
 Air Basin: SD
 Facility ID: 89219
 Air District Name: SD
 SIC Code: 8062
 Air District Name: SAN DIEGO COUNTY APCD
 Community Health Air Pollution Info System: Not reported
 Consolidated Emission Reporting Rule: Not reported
 Total Organic Hydrocarbon Gases Tons/Yr: 0.02171055
 Reactive Organic Gases Tons/Yr: 0.0191936
 Carbon Monoxide Emissions Tons/Yr: 0.0814322
 NOX - Oxides of Nitrogen Tons/Yr: 0.3396845
 SOX - Oxides of Sulphur Tons/Yr: 0.0047215
 Particulate Matter Tons/Yr: 0.01590045
 Part. Matter 10 Micrometers & Smlr Tons/Yr: 0.01526295

MAP FINDINGS

Map ID
 Direction
 Distance
 Distance (ft.)Site

EDR ID Number

Database(s) EPA ID Number

**85 SAN DIEGO CTY PUBLIC HEALTHLAB
 3851 ROSECRANS STREET
 SAN DIEGO, CA 92110**

**HAZNET S102826251
 N/A**

HAZNET:

Gepaid: CAL921125531
 Contact: SAN DIEGO COUNTY
 Telephone: 6196928500
 Facility Addr2: Not reported
 Mailing Name: Not reported
 Mailing Address: 3851 ROSECRANS ST
 Mailing City,St,Zip: SAN DIEGO, CA 921103115
 Gen County: San Diego
 TSD EPA ID: CAD050806850
 TSD County: Los Angeles
 Waste Category: Liquids with halogenated organic compounds > 1000 mg/l
 Disposal Method: Transfer Station
 Tons: .0125
 Facility County: San Diego

Gepaid: CAL921125531
 Contact: SAN DIEGO COUNTY
 Telephone: 6196928500
 Facility Addr2: Not reported
 Mailing Name: Not reported
 Mailing Address: 3851 ROSECRANS ST
 Mailing City,St,Zip: SAN DIEGO, CA 921103115
 Gen County: San Diego
 TSD EPA ID: CAD050806850
 TSD County: Los Angeles
 Waste Category: Off-specification, aged, or surplus organics
 Disposal Method: Transfer Station
 Tons: .0150
 Facility County: San Diego

Gepaid: CAL921125531
 Contact: SAN DIEGO COUNTY
 Telephone: 6196928500
 Facility Addr2: Not reported
 Mailing Name: Not reported
 Mailing Address: 3851 ROSECRANS ST
 Mailing City,St,Zip: SAN DIEGO, CA 921103115
 Gen County: San Diego
 TSD EPA ID: AZD049318009
 TSD County: 99
 Waste Category: Liquids with halogenated organic compounds > 1000 mg/l
 Disposal Method: Not reported
 Tons: .0208
 Facility County: San Diego

Gepaid: CAL921125531
 Contact: SAN DIEGO COUNTY
 Telephone: 6196928500
 Facility Addr2: Not reported
 Mailing Name: Not reported
 Mailing Address: 3851 ROSECRANS ST
 Mailing City,St,Zip: SAN DIEGO, CA 921103115
 Gen County: San Diego
 TSD EPA ID: AZD049318009

MAP FINDINGS

Map ID
 Direction
 Distance
 Distance (ft.)Site

EDR ID Number
 EPA ID Number

Database(s)

SAN DIEGO CTY PUBLIC HEALTHLAB (Continued)

S102826251

TSD County: 99
 Waste Category: Off-specification, aged, or surplus organics
 Disposal Method: Not reported
 Tons: .0208
 Facility County: San Diego

Gepaid: CAL921125531
 Contact: SAN DIEGO COUNTY
 Telephone: 6196928500
 Facility Addr2: Not reported
 Mailing Name: Not reported
 Mailing Address: 3851 ROSECRANS ST
 Mailing City,St,Zip: SAN DIEGO, CA 921103115
 Gen County: San Diego
 TSD EPA ID: CAD050806850
 TSD County: Los Angeles
 Waste Category: Liquids with halogenated organic compounds > 1000 mg/l
 Disposal Method: Transfer Station
 Tons: .0800
 Facility County: San Diego

[Click this hyperlink](#) while viewing on your computer to access
 40 additional CA_HAZNET: record(s) in the EDR Site Report.

85

**SD CNTY PSYCHIATRIC HOSP.
 3853 ROSECRANS ST
 SAN DIEGO, CA 92110**

**San Diego Co. HMMD S106062445
 N/A**

San Diego Co. HMMD:
 Facility ID: 126500
 Inactive Indicator: Active
 Business Code: 6HK58
 SIC: Not reported
 Permit Expiration: Not reported
 Owner: COUNTY OF SAN DIEGO
 2nd Name: ATTN: STEVE CHAPIN
 Mailing Address: PO BOX 85524
 Mailing City,St,Zip: SAN DIEGO, CA 92186
 Map Code/Business Plan on File: Not reported
 Corporate Code: Not reported
 Fire Dept District: San Diego
 Census Tract Number: 65.00
 EPA ID: Not reported
 Gas Station: Not reported
 Inspection Date: 02/04/10
 Reinspection Date: Not reported
 Inspector Name: JPEARSON
 Violation Notice Issued: Not reported
 Facility Contact: LISA MIXON
 Delinquent Flag: Not Delinquent
 Last Update: 08/30/10
 Last Delinquent Letter: Not reported
 Delinquent Comment: Not reported
 Last Letter Type: Not reported
 Property Owner: COUNTY OF SAN DIEGO
 Property Address: Not reported
 Property City,St,Zip: 00000
 Tank Owner: COUNTY OF SAN DIEGO - GENERAL

MAP FINDINGS

Map ID
 Direction
 Distance
 Distance (ft.)Site

EDR ID Number
 EPA ID Number

Database(s)

SD CNTY PSYCHIATRIC HOSP. (Continued)

S106062445

Tank Address: 5555 OVERLAND AV # 2
 Tank City,St,Zip: San Diego, CA 92123
 Business Plan Acceptance Date: Not reported
 Reinspection Date Y2K Compatible: 02/04/11
 Facility Phone: 619-692-8211

HMMD DISCLOSURE INVENTORY:

Item Number: DIE
 Chemical Name: DIESEL UNDERGROUND TANK 126500 T004,
 Case Number: 68486-34-6
 Quantity Stored At One Time: Not reported
 Quantity Stored at One Time: Not reported
 Annual Quantity String: Not reported
 Annual Quantity String: Not reported
 Measurement Units: Not reported
 Carcinogen: No
 1st Hazard Category: FIRE
 2nd Hazard Category: Not reported

HMMD UNDERGROUND TANKS:

Tank Number: T004
 Tank ID Number: 1/ RT2712
 Waste or Product: 2000
 Tank Contents: Not reported

HMMD VIOLATIONS:

Inspection Date: 03/23/99
 Waste Code: Not reported
 Occurrences: Not reported
 Item Number: 8780

Inspection Date: 03/23/99
 Waste Code: Not reported
 Occurrences: Not reported
 Item Number: 8781

Inspection Date: 03/23/99
 Waste Code: Not reported
 Occurrences: Not reported
 Item Number: 8782

Inspection Date: 03/23/99
 Waste Code: Not reported
 Occurrences: Not reported
 Item Number: 8783

Inspection Date: 03/30/06
 Waste Code: Not reported
 Occurrences: Not reported
 Item Number: 4418

Inspection Date: 03/30/06
 Waste Code: Not reported
 Occurrences: Not reported
 Item Number: 4419

Inspection Date: 03/30/06

MAP FINDINGS

Map ID
 Direction
 Distance
 Distance (ft.)Site

EDR ID Number

Database(s) EPA ID Number

SD CNTY PSYCHIATRIC HOSP. (Continued)

S106062445

Waste Code: Not reported
 Occurrences: Not reported
 Item Number: 4420

Inspection Date: 03/30/06
 Waste Code: Not reported
 Occurrences: Not reported
 Item Number: 4421

Inspection Date: 03/30/06
 Waste Code: Not reported
 Occurrences: Not reported
 Item Number: 4422

Inspection Date: 03/30/06
 Waste Code: Not reported
 Occurrences: Not reported
 Item Number: 4423

Inspection Date: 02/24/05
 Waste Code: Not reported
 Occurrences: Not reported
 Item Number: 4705

Inspection Date: 05/31/00
 Waste Code: Not reported
 Occurrences: Not reported
 Item Number: 1414

Inspection Date: 05/13/02
 Waste Code: Not reported
 Occurrences: Not reported
 Item Number: 3559

Inspection Date: 05/13/02
 Waste Code: Not reported
 Occurrences: Not reported
 Item Number: 3560

Inspection Date: 05/13/02
 Waste Code: Not reported
 Occurrences: Not reported
 Item Number: 3561

Inspection Date: 02/22/08
 Waste Code: Not reported
 Occurrences: Not reported
 Item Number: 8634

Inspection Date: 02/22/08
 Waste Code: Not reported
 Occurrences: Not reported
 Item Number: 8635

Inspection Date: 02/22/08
 Waste Code: Not reported
 Occurrences: Not reported

MAP FINDINGS

Map ID
 Direction
 Distance
 Distance (ft.)Site

EDR ID Number

Database(s) EPA ID Number

SD CNTY PSYCHIATRIC HOSP. (Continued)

S106062445

Item Number:	8636
Inspection Date:	02/13/07
Waste Code:	Not reported
Occurrences:	Not reported
Item Number:	0740
Inspection Date:	03/27/96
Waste Code:	Not reported
Occurrences:	Not reported
Item Number:	9857
Inspection Date:	03/27/96
Waste Code:	Not reported
Occurrences:	Not reported
Item Number:	9858
Inspection Date:	03/27/96
Waste Code:	Not reported
Occurrences:	Not reported
Item Number:	9859
Inspection Date:	03/27/96
Waste Code:	Not reported
Occurrences:	Not reported
Item Number:	9860
Inspection Date:	03/27/96
Waste Code:	Not reported
Occurrences:	Not reported
Item Number:	9861
Inspection Date:	03/27/96
Waste Code:	Not reported
Occurrences:	Not reported
Item Number:	9862
Inspection Date:	06/16/03
Waste Code:	Not reported
Occurrences:	Not reported
Item Number:	6998
Inspection Date:	06/16/03
Waste Code:	Not reported
Occurrences:	Not reported
Item Number:	6999

HMMD WASTE STREAMS:

Inspection Date:	02/04/10
Waste Item #:	311
Waste Code:	311
Waste Name:	PHARMACEUTICAL WASTE
Qty at Inspection:	20
Quantity String:	20
Annual Qty:	140
Annual Qty String:	140
Measurement Unit:	LBS

MAP FINDINGS

Map ID
 Direction
 Distance
 Distance (ft.)Site

EDR ID Number
 EPA ID Number

Database(s)

SD CNTY PSYCHIATRIC HOSP. (Continued)

S106062445

Treatment Method: 007 INCINERATION
 Storage Method: BOX
 Haz Waste Hauler: 5688 WM HEALTHCARE SOLUTI
 Waste Desc: OR TO PHARMACEUTICAL CRED
 Carcinogen: No

Inspection Date: 02/04/10
 Waste Item #: 901
 Waste Code: 901
 Waste Name: INFECTIOUS WASTE, GE
 Qnty at Inspection: 25
 Quantity String: 25
 Annual Qty: 300
 Annual Qty String: 300
 Measurement Unit: LBS

Treatment Method: 101 AUTOCLAVE
 Storage Method: BAG
 Haz Waste Hauler: 5688 WM HEALTHCARE SOLUTI
 Waste Desc: Not reported
 Carcinogen: No

Inspection Date: 02/04/10
 Waste Item #: 902
 Waste Code: 902
 Waste Name: INFECTIOUS WASTE, SH
 Qnty at Inspection: 75
 Quantity String: 75
 Annual Qty: 900
 Annual Qty String: 900
 Measurement Unit: LBS
 Treatment Method: 101 AUTOCLAVE
 Storage Method: CARBOY
 Haz Waste Hauler: 5688 WM HEALTHCARE SOLUTI
 Waste Desc: Not reported
 Carcinogen: No

85

**OVELAND MOTORS INC
 3860 ROSECRANS ST
 SAN DIEGO, CA 92110**

San Diego Co. HMMD

**S104751898
 N/A**

San Diego Co. HMMD:
 Facility ID: 129098
 Inactive Indicator: Active
 Business Code: 6HK18
 SIC: Not reported
 Permit Expiration: Not reported
 Owner: OVELAND MOTORS INC
 2nd Name: Not reported
 Mailing Address: 3860 ROSECRANS ST
 Mailing City,St,Zip: SAN DIEGO, CA 92110
 Map Code/Business Plan on File: Not reported
 Corporate Code: Not reported
 Fire Dept District: Not reported
 Census Tract Number: 65.00
 EPA ID: CAD983668898
 Gas Station: Not reported
 Inspection Date: 10/18/93

MAP FINDINGS

Map ID
 Direction
 Distance
 Distance (ft.)Site

EDR ID Number

Database(s) EPA ID Number

OVELAND MOTORS INC (Continued)

S104751898

Reinspection Date: Not reported
 Inspector Name: LEGACY
 Violation Notice Issued: Not reported
 Facility Contact: TIM OVELAND
 Delinquent Flag: Not Delinquent
 Last Update: 08/30/10
 Last Delinquent Letter: Not reported
 Delinquent Comment: Not reported
 Last Letter Type: Not reported
 Property Owner: ANDERSEN GROUP L L C
 Property Address: 3315 TICONDEROGA ST
 Property City,St,Zip: SAN DIEGO, CA 92117
 Tank Owner: Not reported
 Tank Address: Not reported
 Tank City,St,Zip: Not reported
 Business Plan Acceptance Date: Not reported
 Reinspection Date Y2K Compatible: Not reported
 Facility Phone: 619-297-0507

HMMD DISCLOSURE INVENTORY:

Item Number: Not reported
 Chemical Name: Not reported
 Case Number: Not reported
 Quantity Stored At One Time: Not reported
 Quantity Stored at One Time: Not reported
 Annual Quantity String: Not reported
 Annual Quantity String: Not reported
 Measurement Units: Not reported
 Carcinogen: No
 1st Hazard Category: Not reported
 2nd Hazard Category: Not reported

HMMD UNDERGROUND TANKS:

Tank Number: Not reported
 Tank ID Number: Not reported
 Waste or Product: Not reported
 Tank Contents: Not reported

HMMD VIOLATIONS:

Inspection Date: Not reported
 Waste Code: Not reported
 Occurrences: Not reported
 Item Number: Not reported

HMMD WASTE STREAMS:

Inspection Date: Not reported
 Waste Item #: Not reported
 Waste Code: Not reported
 Waste Name: Not reported
 Qnty at Inspection: Not reported
 Quantity String: Not reported
 Annual Qty: Not reported
 Annual Qty String: Not reported
 Measurement Unit: Not reported
 Treatment Method: Not reported
 Storage Method: Not reported

MAP FINDINGS

Map ID			EDR ID Number
Direction			
Distance			
Distance (ft.)Site		Database(s)	EPA ID Number

OVELAND MOTORS INC (Continued)

S104751898

Haz Waste Hauler: Not reported
 Waste Desc: Not reported
 Carcinogen: No

**85 CALLALAN BROS.
 3019 MOORE ST.
 SAN DIEGO, CA 92103**

**HAZNET S102800534
 N/A**

HAZNET:

Gepaid: CAC000976832
 Contact: RICHARD CALLAHAN
 Telephone: 0000000000
 Facility Addr2: Not reported
 Mailing Name: Not reported
 Mailing Address: 3019 MOORE ST.
 Mailing City,St,Zip: SAN DIEGO, CA 921030000
 Gen County: San Diego
 TSD EPA ID: CAT080011059
 TSD County: Los Angeles
 Waste Category: Waste oil and mixed oil
 Disposal Method: Recycler
 Tons: .1251
 Facility County: San Diego

**85 ADVANCED CLEANUP TECH INC
 3021 MOORE ST
 SAN DIEGO, CA 92110**

**RCRA-NonGen 1005441366
 FINDS CAR000119701
 HAZNET**

RCRA-NonGen:

Date form received by agency: 06/13/2002
 Facility name: ADVANCED CLEANUP TECH INC
 Facility address: 3021 MOORE ST
 SAN DIEGO, CA 92110
 EPA ID: CAR000119701
 Contact: GEORGE ROSALES
 Contact address: 18414 S SANTA FE AVE
 RANCHO DOMINGUEZ, CA 902215693
 Contact country: US
 Contact telephone: (619) 702-6008
 Contact email: Not reported
 EPA Region: 09
 Classification: Non-Generator
 Description: Handler: Non-Generators do not presently generate hazardous waste

Owner/Operator Summary:

Owner/operator name: RUBEN GARCIA
 Owner/operator address: 18414 S SANTA FE AVE
 RANCHO DOMINGUEZ, CA 90221
 Owner/operator country: Not reported
 Owner/operator telephone: (310) 763-1423
 Legal status: Private
 Owner/Operator Type: Owner
 Owner/Op start date: Not reported
 Owner/Op end date: Not reported

MAP FINDINGS

Map ID
 Direction
 Distance
 Distance (ft.)Site

EDR ID Number
 EPA ID Number

Database(s)

ADVANCED CLEANUP TECH INC (Continued)

1005441366

Handler Activities Summary:

U.S. importer of hazardous waste: No
 Mixed waste (haz. and radioactive): Unknown
 Recycler of hazardous waste: No
 Transporter of hazardous waste: Yes
 Treater, storer or disposer of HW: No
 Underground injection activity: No
 On-site burner exemption: No
 Furnace exemption: No
 Used oil fuel burner: No
 Used oil processor: No
 User oil refiner: No
 Used oil fuel marketer to burner: No
 Used oil Specification marketer: No
 Used oil transfer facility: No
 Used oil transporter: Yes
 Off-site waste receiver: Verified to be non-commercial

Hazardous Waste Summary:

Waste code: D001
 Waste name: IGNITABLE HAZARDOUS WASTES ARE THOSE WASTES WHICH HAVE A FLASHPOINT OF LESS THAN 140 DEGREES FAHRENHEIT AS DETERMINED BY A PENSKEY-MARTENS CLOSED CUP FLASH POINT TESTER. ANOTHER METHOD OF DETERMINING THE FLASH POINT OF A WASTE IS TO REVIEW THE MATERIAL SAFETY DATA SHEET, WHICH CAN BE OBTAINED FROM THE MANUFACTURER OR DISTRIBUTOR OF THE MATERIAL. LACQUER THINNER IS AN EXAMPLE OF A COMMONLY USED SOLVENT WHICH WOULD BE CONSIDERED AS IGNITABLE HAZARDOUS WASTE.

Waste code: D002
 Waste name: A WASTE WHICH HAS A PH OF LESS THAN 2 OR GREATER THAN 12.5 IS CONSIDERED TO BE A CORROSIVE HAZARDOUS WASTE. SODIUM HYDROXIDE, A CAUSTIC SOLUTION WITH A HIGH PH, IS OFTEN USED BY INDUSTRIES TO CLEAN OR DEGREASE PARTS. HYDROCHLORIC ACID, A SOLUTION WITH A LOW PH, IS USED BY MANY INDUSTRIES TO CLEAN METAL PARTS PRIOR TO PAINTING. WHEN THESE CAUSTIC OR ACID SOLUTIONS BECOME CONTAMINATED AND MUST BE DISPOSED, THE WASTE WOULD BE A CORROSIVE HAZARDOUS WASTE.

Waste code: D003
 Waste name: A MATERIAL IS CONSIDERED TO BE A REACTIVE HAZARDOUS WASTE IF IT IS NORMALLY UNSTABLE, REACTS VIOLENTLY WITH WATER, GENERATES TOXIC GASES WHEN EXPOSED TO WATER OR CORROSIVE MATERIALS, OR IF IT IS CAPABLE OF DETONATION OR EXPLOSION WHEN EXPOSED TO HEAT OR A FLAME. ONE EXAMPLE OF SUCH WASTE WOULD BY WASTE GUNPOWDER.

Waste code: F001
 Waste name: THE FOLLOWING SPENT HALOGENATED SOLVENTS USED IN DEGREASING: TETRACHLOROETHYLENE, TRICHLOROETHYLENE, METHYLENE CHLORIDE, 1,1,1-TRICHLOROETHANE, CARBON TETRACHLORIDE, AND CHLORINATED FLUOROCARBONS; ALL SPENT SOLVENT MIXTURES/BLENDS USED IN DEGREASING CONTAINING, BEFORE USE, A TOTAL OF TEN PERCENT OR MORE (BY VOLUME) OF ONE OR MORE OF THE ABOVE HALOGENATED SOLVENTS OR THOSE SOLVENTS LISTED IN F002, F004, AND F005, AND STILL BOTTOMS FROM THE RECOVERY OF THESE SPENT SOLVENTS AND SPENT SOLVENT MIXTURES.

Waste code: F002
 Waste name: THE FOLLOWING SPENT HALOGENATED SOLVENTS: TETRACHLOROETHYLENE,

MAP FINDINGS

Map ID
 Direction
 Distance
 Distance (ft.)Site

EDR ID Number
 EPA ID Number

Database(s)

ADVANCED CLEANUP TECH INC (Continued)

1005441366

METHYLENE CHLORIDE, TRICHLOROETHYLENE, 1,1,1-TRICHLOROETHANE, CHLOROBENZENE, 1,1,2-TRICHLORO-1,2,2-TRIFLUOROETHANE, ORTHO-DICHLOROBENZENE, TRICHLOROFLUOROMETHANE, AND 1,1,2-TRICHLOROETHANE; ALL SPENT SOLVENT MIXTURES/BLENDS CONTAINING, BEFORE USE, A TOTAL OF TEN PERCENT OR MORE (BY VOLUME) OF ONE OR MORE OF THE ABOVE HALOGENATED SOLVENTS OR THOSE LISTED IN F001, F004, OR F005, AND STILL BOTTOMS FROM THE RECOVERY OF THESE SPENT SOLVENTS AND SPENT SOLVENT MIXTURES.

Waste code: F003

Waste name: THE FOLLOWING SPENT NON-HALOGENATED SOLVENTS: XYLENE, ACETONE, ETHYL ACETATE, ETHYL BENZENE, ETHYL ETHER, METHYL ISOBUTYL KETONE, N-BUTYL ALCOHOL, CYCLOHEXANONE, AND METHANOL; ALL SPENT SOLVENT MIXTURES/BLENDS CONTAINING, BEFORE USE, ONLY THE ABOVE SPENT NON-HALOGENATED SOLVENTS; AND ALL SPENT SOLVENT MIXTURES/BLENDS CONTAINING, BEFORE USE, ONE OR MORE OF THE ABOVE NON-HALOGENATED SOLVENTS, AND, A TOTAL OF TEN PERCENT OR MORE (BY VOLUME) OF ONE OR MORE OF THOSE SOLVENTS LISTED IN F001, F002, F004, AND F005, AND STILL BOTTOMS FROM THE RECOVERY OF THESE SPENT SOLVENTS AND SPENT SOLVENT MIXTURES.

Violation Status: No violations found

FINDS:

Registry ID: 110012544096

Environmental Interest/Information System

California Hazardous Waste Tracking System - Datamart (HWTS-DATAMART) provides California with information on hazardous waste shipments for generators, transporters, and treatment, storage, and disposal facilities.

RCRAInfo is a national information system that supports the Resource Conservation and Recovery Act (RCRA) program through the tracking of events and activities related to facilities that generate, transport, and treat, store, or dispose of hazardous waste. RCRAInfo allows RCRA program staff to track the notification, permit, compliance, and corrective action activities required under RCRA.

HAZNET:

Gepaid: CAR000119701
 Contact: JOE TALAMANTEZ
 Telephone: 6197026008
 Facility Addr2: Not reported
 Mailing Name: Not reported
 Mailing Address: 18414 S Santa Fe Ave
 Mailing City,St,Zip: COMPTON, CA 902215612
 Gen County: San Diego
 TSD EPA ID: CAD028409019
 TSD County: Los Angeles
 Waste Category: Unspecified oil-containing waste
 Disposal Method: Transfer Station
 Tons: 0.45
 Facility County: Not reported

MAP FINDINGS

Map ID
 Direction
 Distance
 Distance (ft.)Site

EDR ID Number
 EPA ID Number

Database(s)

ADVANCED CLEANUP TECH INC (Continued)

1005441366

Gepaid: CAR000119701
 Contact: JOE TALAMANTEZ
 Telephone: 6197026008
 Facility Addr2: Not reported
 Mailing Name: Not reported
 Mailing Address: 18414 S Santa Fe Ave
 Mailing City,St,Zip: COMPTON, CA 902215612
 Gen County: San Diego
 TSD EPA ID: CAD028409019
 TSD County: Los Angeles
 Waste Category: Unspecified oil-containing waste
 Disposal Method: Transfer Station
 Tons: 0.45
 Facility County: San Diego

Gepaid: CAL000323133
 Contact: STEVE VINING
 Telephone: 6192266982
 Facility Addr2: Not reported
 Mailing Name: Not reported
 Mailing Address: 3021 MOORE ST
 Mailing City,St,Zip: SAN DIEGO, CA 92110
 Gen County: San Diego
 TSD EPA ID: CAD097030993
 TSD County: Los Angeles
 Waste Category: Other organic solids
 Disposal Method: H141
 Tons: 0.225
 Facility County: San Diego

Gepaid: CAL000323133
 Contact: STEVE VINING
 Telephone: 6192266982
 Facility Addr2: Not reported
 Mailing Name: Not reported
 Mailing Address: 3021 MOORE ST
 Mailing City,St,Zip: SAN DIEGO, CA 92110
 Gen County: San Diego
 TSD EPA ID: CAT080013352
 TSD County: Los Angeles
 Waste Category: Unspecified organic liquid mixture
 Disposal Method: H039
 Tons: 1.173
 Facility County: San Diego

Gepaid: CAL000323133
 Contact: STEVE VINING
 Telephone: 6192266982
 Facility Addr2: Not reported
 Mailing Name: Not reported
 Mailing Address: 3021 MOORE ST
 Mailing City,St,Zip: SAN DIEGO, CA 92110
 Gen County: San Diego
 TSD EPA ID: CAT080013352
 TSD County: Los Angeles
 Waste Category: Unspecified oil-containing waste
 Disposal Method: H039

MAP FINDINGS

Map ID		EDR ID Number
Direction		
Distance		
Distance (ft.)Site	Database(s)	EPA ID Number

ADVANCED CLEANUP TECH INC (Continued)

1005441366

Tons: 0.22
 Facility County: San Diego

[Click this hyperlink](#) while viewing on your computer to access additional CA_HAZNET: detail in the EDR Site Report.

**85 CALLAHAN BROTHERS
 3025 MOORE ST
 SAN DIEGO, CA 92110**

**HIST CORTESE S100731976
 LUST N/A
 SWEEPS UST
 San Diego Co. HMMD
 SAN DIEGO CO. SAM**

CORTESE:

Region: CORTESE
 Facility County Code: 37
 Reg By: LTNKA
 Reg Id: 9UT1069

LUST:

Region: STATE
 Global Id: T0607300081
 Latitude: 32.7541505
 Longitude: -117.203024
 Case Type: LUST Cleanup Site
 Status: Completed - Case Closed
 Status Date: 1988-09-26 00:00:00
 Lead Agency: SAN DIEGO COUNTY LOP
 Case Worker: DF
 Local Agency: Not reported
 RB Case Number: 9UT1069
 LOC Case Number: H21159-001
 File Location: Local Agency
 Potential Media Affect: Not reported
 Potential Contaminants of Concern: Not reported
 Site History: Not reported

Click here to access the California GeoTracker records for this facility:

LUST REG 9:

Region: 9
 Status: Case Closed
 Case Number: 9UT1069
 Local Case: H21159-001
 Substance: Gasoline
 Qty Leaked: Not reported
 Abate Method: No Action Required - incident is minor, requiring no remedial action
 Local Agency: San Diego
 How Found: Tank Closure
 How Stopped: Close Tank
 Source: Tank
 Cause: Corrosion
 Lead Agency: Local Agency
 Case Type: Soil only
 Date Found: 08/16/1988
 Date Stopped: 08/16/1988
 Confirm Date: / /
 Submit Workplan: Not reported

MAP FINDINGS

Map ID
 Direction
 Distance
 Distance (ft.)Site

EDR ID Number

Database(s) EPA ID Number

CALLAHAN BROTHERS (Continued)

S100731976

Prelim Assess: 09/01/1988
 Desc Pollution: Not reported
 Remed Plan: / /
 Remed Action: Not reported
 Began Monitor: Not reported
 Release Date: 09/01/1988
 Enforce Date: Not reported
 Closed Date: 9/26/88
 Enforce Type: Not reported
 Pilot Program: LOP
 Basin Number: Not reported
 GW Depth: 20 F
 Beneficial Use: Not reported
 NPDES Number: Not reported
 Priority: Low priority. Priority ranking can change over time.
 File Dispn: File discarded, case closed
 Interim Remedial Actions: Yes
 Cleanup and Abatement order Number: Not reported
 Waste Discharge Requirement Number: Not reported

SWEEPS UST:

Status: A
 Comp Number: 21159
 Number: 9
 Board Of Equalization: 44-023462
 Ref Date: Not reported
 Act Date: 06-26-92
 Created Date: 02-29-88
 Tank Status: Not reported
 Owner Tank Id: Not reported
 Swrcb Tank Id: Not reported
 Actv Date: Not reported
 Capacity: Not reported
 Tank Use: Not reported
 Stg: Not reported
 Content: Not reported
 Number Of Tanks: Not reported

Status: Not reported
 Comp Number: 21159
 Number: Not reported
 Board Of Equalization: 44-023462
 Ref Date: Not reported
 Act Date: Not reported
 Created Date: Not reported
 Tank Status: Not reported
 Owner Tank Id: Not reported
 Swrcb Tank Id: 37-000-021159-000001
 Actv Date: Not reported
 Capacity: 1000
 Tank Use: M.V. FUEL
 Stg: PRODUCT
 Content: LEADED
 Number Of Tanks: 4

Status: Not reported
 Comp Number: 21159

MAP FINDINGS

Map ID
 Direction
 Distance
 Distance (ft.)Site

EDR ID Number

Database(s) EPA ID Number

CALLAHAN BROTHERS (Continued)

S100731976

Number: Not reported
 Board Of Equalization: 44-023462
 Ref Date: Not reported
 Act Date: Not reported
 Created Date: Not reported
 Tank Status: Not reported
 Owner Tank Id: Not reported
 Swrcb Tank Id: 37-000-021159-000002
 Actv Date: Not reported
 Capacity: 1000
 Tank Use: PETROLEUM
 Stg: WASTE
 Content: Not reported
 Number Of Tanks: Not reported

Status: Not reported
 Comp Number: 21159
 Number: Not reported
 Board Of Equalization: 44-023462
 Ref Date: Not reported
 Act Date: Not reported
 Created Date: Not reported
 Tank Status: Not reported
 Owner Tank Id: Not reported
 Swrcb Tank Id: 37-000-021159-000003
 Actv Date: Not reported
 Capacity: 1000
 Tank Use: M.V. FUEL
 Stg: PRODUCT
 Content: OTHER
 Number Of Tanks: Not reported

Status: Not reported
 Comp Number: 21159
 Number: Not reported
 Board Of Equalization: 44-023462
 Ref Date: Not reported
 Act Date: Not reported
 Created Date: Not reported
 Tank Status: Not reported
 Owner Tank Id: Not reported
 Swrcb Tank Id: 37-000-021159-000004
 Actv Date: Not reported
 Capacity: 1000
 Tank Use: M.V. FUEL
 Stg: PRODUCT
 Content: LEADED
 Number Of Tanks: Not reported

San Diego Co. HMMD:

Facility ID: 121159
 Inactive Indicator: Active
 Business Code: Not reported
 SIC: Not reported
 Permit Expiration: Not reported
 Owner: CALLAHAN BROS
 2nd Name: Not reported

MAP FINDINGS

Map ID
 Direction
 Distance
 Distance (ft.)Site

EDR ID Number
 EPA ID Number

Database(s)

CALLAHAN BROTHERS (Continued)

S100731976

Mailing Address: 3025 MOORE ST
 Mailing City,St,Zip: SAN DIEGO, CA 92110
 Map Code/Business Plan on File: Not reported
 Corporate Code: Not reported
 Fire Dept District: San Diego
 Census Tract Number: 65.00
 EPA ID: Not reported
 Gas Station: Not reported
 Inspection Date: Not reported
 Reinspection Date: Not reported
 Inspector Name: Not reported
 Violation Notice Issued: Not reported
 Facility Contact: Not reported
 Delinquent Flag: Not Delinquent
 Last Update: 08/30/10
 Last Delinquent Letter: Not reported
 Delinquent Comment: Not reported
 Last Letter Type: Not reported
 Property Owner: URBAN CORPS OF SAN DIEGO
 Property Address: P O BOX 80156
 Property City,St,Zip: SAN DIEGO, CA 92138
 Tank Owner: CALLAHAN BROS
 Tank Address: 3025 MOORE ST
 Tank City,St,Zip: San Diego, CA 92110
 Business Plan Acceptance Date: Not reported
 Reinspection Date Y2K Compatible: Not reported
 Facility Phone: Not reported

HMMD DISCLOSURE INVENTORY:

Item Number: Not reported
 Chemical Name: Not reported
 Case Number: Not reported
 Quantity Stored At One Time: Not reported
 Quantity Stored at One Time: Not reported
 Annual Quantity String: Not reported
 Annual Quantity String: Not reported
 Measurement Units: Not reported
 Carcinogen: No
 1st Hazard Category: Not reported
 2nd Hazard Category: Not reported

HMMD UNDERGROUND TANKS:

Tank Number: T001
 Tank ID Number: 1
 Waste or Product: 1000
 Tank Contents: Not reported

Tank Number: T002
 Tank ID Number: 2
 Waste or Product: 1000
 Tank Contents: Not reported

Tank Number: T003
 Tank ID Number: 3
 Waste or Product: 1000
 Tank Contents: Not reported

MAP FINDINGS

Map ID
 Direction
 Distance
 Distance (ft.)Site

EDR ID Number
 EPA ID Number

Database(s)

CALLAHAN BROTHERS (Continued)

S100731976

Tank Number: T004
 Tank ID Number: 4
 Waste or Product: 1000
 Tank Contents: Not reported

HMMD VIOLATIONS:

Inspection Date: Not reported
 Waste Code: Not reported
 Occurrences: Not reported
 Item Number: Not reported

HMMD WASTE STREAMS:

Inspection Date: Not reported
 Waste Item #: Not reported
 Waste Code: Not reported
 Waste Name: Not reported
 Qnty at Inspection: Not reported
 Quantity String: Not reported
 Annual Qty: Not reported
 Annual Qty String: Not reported
 Measurement Unit: Not reported
 Treatment Method: Not reported
 Storage Method: Not reported
 Haz Waste Hauler: Not reported
 Waste Desc: Not reported
 Carcinogen: No

SAN DIEGO CO. SAM:

Case Number: H21159-001
 Agency: DEH Site Assessment & Mitigation
Funding: LOP - State Fund
 FType: Soils Only
 FStatus: 9
 Date: 9/26/1988
 Date Began: 8/16/1988

85

**EXCLUSIVE JAGUAR
 3035 MOORE ST
 SAN DIEGO, CA 92110**

**San Diego Co. HMMD S106060034
 N/A**

San Diego Co. HMMD:

Facility ID: 102307
 Inactive Indicator: Active
 Business Code: 6HK26
 SIC: Not reported
 Permit Expiration: Not reported
 Owner: PETER A CURTIS
 2nd Name: Not reported
 Mailing Address: 3035 MOORE ST #A
 Mailing City, St, Zip: SAN DIEGO, CA 92110
 Map Code/Business Plan on File: Not reported
 Corporate Code: Not reported
 Fire Dept District: San Diego
 Census Tract Number: 65.00
 EPA ID: CAL000230340

MAP FINDINGS

Map ID
 Direction
 Distance
 Distance (ft.)Site

EDR ID Number
 EPA ID Number

Database(s)

EXCLUSIVE JAGUAR (Continued)

S106060034

Gas Station: Not reported
 Inspection Date: 07/18/03
 Reinspection Date: Not reported
 Inspector Name: PFRIEDMA
 Violation Notice Issued: Not reported
 Facility Contact: ALAN CURTIS
 Delinquent Flag: Not Delinquent
 Last Update: 08/30/10
 Last Delinquent Letter: Not reported
 Delinquent Comment: Not reported
 Last Letter Type: Not reported
 Property Owner: URBAN CORPS OF SAN DIEGO
 Property Address: P O BOX 80156
 Property City,St,Zip: SAN DIEGO, CA 92138
 Tank Owner: Not reported
 Tank Address: Not reported
 Tank City,St,Zip: Not reported
 Business Plan Acceptance Date: Not reported
 Reinspection Date Y2K Compatible: Not reported
 Facility Phone: 619-688-6583

HMMD DISCLOSURE INVENTORY:

Item Number: Not reported
 Chemical Name: Not reported
 Case Number: Not reported
 Quantity Stored At One Time: Not reported
 Quantity Stored at One Time: Not reported
 Annual Quantity String: Not reported
 Annual Quantity String: Not reported
 Measurement Units: Not reported
 Carcinogen: No
 1st Hazard Category: Not reported
 2nd Hazard Category: Not reported

HMMD UNDERGROUND TANKS:

Tank Number: Not reported
 Tank ID Number: Not reported
 Waste or Product: Not reported
 Tank Contents: Not reported

HMMD VIOLATIONS:

Inspection Date: Not reported
 Waste Code: Not reported
 Occurrences: Not reported
 Item Number: Not reported

HMMD WASTE STREAMS:

Inspection Date: Not reported
 Waste Item #: Not reported
 Waste Code: Not reported
 Waste Name: Not reported
 Qnty at Inspection: Not reported
 Quantity String: Not reported
 Annual Qty: Not reported
 Annual Qty String: Not reported
 Measurement Unit: Not reported

MAP FINDINGS

Map ID
 Direction
 Distance
 Distance (ft.)Site

EDR ID Number
 EPA ID Number

Database(s)

EXCLUSIVE JAGUAR (Continued)

S106060034

Treatment Method: Not reported
 Storage Method: Not reported
 Haz Waste Hauler: Not reported
 Waste Desc: Not reported
 Carcinogen: No

Facility ID: 206211
 Inactive Indicator: Active
 Business Code: 6HK26
 SIC: Not reported
 Permit Expiration: Not reported
 Owner: HARRY A ARCHOND
 2nd Name: Not reported
 Mailing Address: 3035 MOORE ST #A
 Mailing City,St,Zip: SAN DIEGO, CA 92110
 Map Code/Business Plan on File: Not reported
 Corporate Code: Not reported
 Fire Dept District: Not reported
 Census Tract Number: 65.00
 EPA ID: CAL000295881
 Gas Station: Not reported
 Inspection Date: 07/05/07
 Reinspection Date: Not reported
 Inspector Name: JPEARSON
 Violation Notice Issued: Not reported
 Facility Contact: Not reported
 Delinquent Flag: Not Delinquent
 Last Update: 08/30/10
 Last Delinquent Letter: Not reported
 Delinquent Comment: Not reported
 Last Letter Type: Not reported
 Property Owner: RAMOS PROPERTIES L P
 Property Address: 1250 SAVOY ST
 Property City,St,Zip: SAN DIEGO, CA 92107
 Tank Owner: Not reported
 Tank Address: Not reported
 Tank City,St,Zip: Not reported
 Business Plan Acceptance Date: Not reported
 Reinspection Date Y2K Compatible: Not reported
 Facility Phone: 619-238-6111

HMMD DISCLOSURE INVENTORY:

Item Number: Not reported
 Chemical Name: Not reported
 Case Number: Not reported
 Quantity Stored At One Time: Not reported
 Quantity Stored at One Time: Not reported
 Annual Quantity String: Not reported
 Annual Quantity String: Not reported
 Measurement Units: Not reported
 Carcinogen: No
 1st Hazard Category: Not reported
 2nd Hazard Category: Not reported

HMMD UNDERGROUND TANKS:

Tank Number: Not reported

MAP FINDINGS

Map ID
 Direction
 Distance
 Distance (ft.)Site

EDR ID Number
 EPA ID Number

Database(s)

EXCLUSIVE JAGUAR (Continued)

S106060034

Tank ID Number: Not reported
 Waste or Product: Not reported
 Tank Contents: Not reported

HMMD VIOLATIONS:

Inspection Date: 07/05/07
 Waste Code: Not reported
 Occurrences: Not reported
 Item Number: 4082

Inspection Date: 07/05/07
 Waste Code: Not reported
 Occurrences: Not reported
 Item Number: 4083

Inspection Date: 07/05/07
 Waste Code: Not reported
 Occurrences: Not reported
 Item Number: 4084

Inspection Date: 07/05/07
 Waste Code: Not reported
 Occurrences: Not reported
 Item Number: 4085

HMMD WASTE STREAMS:

Inspection Date: Not reported
 Waste Item #: Not reported
 Waste Code: Not reported
 Waste Name: Not reported
 Qty at Inspection: Not reported
 Quantity String: Not reported
 Annual Qty: Not reported
 Annual Qty String: Not reported
 Measurement Unit: Not reported
 Treatment Method: Not reported
 Storage Method: Not reported
 Haz Waste Hauler: Not reported
 Waste Desc: Not reported
 Carcinogen: No

85

**ILLUSION DIGITAL STUDIOS
 3035 MOORE ST STE B
 SAN DIEGO, CA 92110**

**RCRA-SQG 1001115510
 FINDS CAR000014464
 HAZNET**

RCRA-SQG:

Date form received by agency: 12/16/1996
 Facility name: ILLUSION DIGITAL STUDIOS
 Facility address: 3035 MOORE ST STE B
 SAN DIEGO, CA 92110
 EPA ID: CAR000014464
 Mailing address: MOORE ST STE B
 SAN DIEGO, CA 92110
 Contact: TED LEVY
 Contact address: 3035 MOORE ST STE B
 SAN DIEGO, CA 92110

MAP FINDINGS

Map ID
 Direction
 Distance
 Distance (ft.)Site

EDR ID Number
 EPA ID Number

Database(s)

ILLUSION DIGITAL STUDIOS (Continued)

1001115510

Contact country: US
 Contact telephone: (619) 692-1033
 Contact email: Not reported
 EPA Region: 09
 Classification: Small Small Quantity Generator
 Description: Handler: generates more than 100 and less than 1000 kg of hazardous waste during any calendar month and accumulates less than 6000 kg of hazardous waste at any time; or generates 100 kg or less of hazardous waste during any calendar month, and accumulates more than 1000 kg of hazardous waste at any time

Owner/Operator Summary:

Owner/operator name: TED LEVY
 Owner/operator address: 3305 MOORE ST STE B
 SAN DIEGO, CA 92110
 Owner/operator country: Not reported
 Owner/operator telephone: (619) 692-1033
 Legal status: Private
 Owner/Operator Type: Owner
 Owner/Op start date: Not reported
 Owner/Op end date: Not reported

Handler Activities Summary:

U.S. importer of hazardous waste: No
 Mixed waste (haz. and radioactive): Unknown
 Recycler of hazardous waste: No
 Transporter of hazardous waste: No
 Treater, storer or disposer of HW: No
 Underground injection activity: No
 On-site burner exemption: No
 Furnace exemption: No
 Used oil fuel burner: No
 Used oil processor: No
 User oil refiner: No
 Used oil fuel marketer to burner: No
 Used oil Specification marketer: No
 Used oil transfer facility: No
 Used oil transporter: No
 Off-site waste receiver: Verified to be non-commercial

Violation Status: No violations found

FINDS:

Registry ID: 110002913508

Environmental Interest/Information System

RCRAInfo is a national information system that supports the Resource Conservation and Recovery Act (RCRA) program through the tracking of events and activities related to facilities that generate, transport, and treat, store, or dispose of hazardous waste. RCRAInfo allows RCRA program staff to track the notification, permit, compliance, and corrective action activities required under RCRA.

HAZNET:

MAP FINDINGS

Map ID
 Direction
 Distance
 Distance (ft.)Site

EDR ID Number
 EPA ID Number

Database(s)

ILLUSION DIGITAL STUDIOS (Continued)

1001115510

Gepaid: CAR000014464
 Contact: TED LEVY
 Telephone: 0000000000
 Facility Addr2: Not reported
 Mailing Name: Not reported
 Mailing Address: 3035 MOORE ST STE B
 Mailing City,St,Zip: SAN DIEGO, CA 921100000
 Gen County: San Diego
 TSD EPA ID: CA0000084517
 TSD County: Sacramento
 Waste Category: Oxygenated solvents (acetone, butanol, ethyl acetate, etc.)
 Disposal Method: Transfer Station
 Tons: .6880
 Facility County: San Diego

Gepaid: CAR000014464
 Contact: TED LEVY
 Telephone: 0000000000
 Facility Addr2: Not reported
 Mailing Name: Not reported
 Mailing Address: 3035 MOORE ST STE B
 Mailing City,St,Zip: SAN DIEGO, CA 921100000
 Gen County: San Diego
 TSD EPA ID: CAD983667783
 TSD County: Los Angeles
 Waste Category: Photochemicals/photoprocessing waste
 Disposal Method: Recycler
 Tons: .0917
 Facility County: San Diego

Gepaid: CAR000014464
 Contact: TED LEVY
 Telephone: 0000000000
 Facility Addr2: Not reported
 Mailing Name: Not reported
 Mailing Address: 3035 MOORE ST STE B
 Mailing City,St,Zip: SAN DIEGO, CA 921100000
 Gen County: San Diego
 TSD EPA ID: CAD983667783
 TSD County: Los Angeles
 Waste Category: Photochemicals/photoprocessing waste
 Disposal Method: Recycler
 Tons: .6255
 Facility County: San Diego

85

**M & A GRAPHICS
 3035 MOORE ST STE A
 SAN DIEGO, CA 92120**

**San Diego Co. HMMD S103651195
 HAZNET N/A**

San Diego Co. HMMD:
 Facility ID: 209685
 Inactive Indicator: Active
 Business Code: 6HK26
 SIC: Not reported
 Permit Expiration: Not reported
 Owner: STEPHEN STOCKLEY
 2nd Name: Not reported
 Mailing Address: 3035 MOORE ST

MAP FINDINGS

Map ID
 Direction
 Distance
 Distance (ft.)Site

EDR ID Number

Database(s) EPA ID Number

M & A GRAPHICS (Continued)

S103651195

Mailing City,St,Zip: SAN DIEGO, CA 92110
 Map Code/Business Plan on File: Not reported
 Corporate Code: Not reported
 Fire Dept District: Not reported
 Census Tract Number: 65.00
 EPA ID: CAL000325678
 Gas Station: Not reported
 Inspection Date: 06/08/10
 Reinspection Date: Not reported
 Inspector Name: SINGMANS
 Violation Notice Issued: Not reported
 Facility Contact: STEPHEN STOCKLEY
 Delinquent Flag: Not Delinquent
 Last Update: 08/30/10
 Last Delinquent Letter: Not reported
 Delinquent Comment: Not reported
 Last Letter Type: Not reported
 Property Owner: RAMOS PROPERTIES L P
 Property Address: 1250 SAVOY ST
 Property City,St,Zip: SAN DIEGO, CA 92107
 Tank Owner: Not reported
 Tank Address: Not reported
 Tank City,St,Zip: Not reported
 Business Plan Acceptance Date: Not reported
 Reinspection Date Y2K Compatible: 12/08/11
 Facility Phone: 619-238-6111

HMMD DISCLOSURE INVENTORY:

Item Number: OIL
 Chemical Name: OILS, LUBRICATING MOTOR OIL SAE 20W-50
 Case Number: 8002-05-9
 Quantity Stored At One Time: Not reported
 Quantity Stored at One Time: Not reported
 Annual Quantity String: Not reported
 Annual Quantity String: Not reported
 Measurement Units: Not reported
 Carcinogen: No
 1st Hazard Category: FIRE
 2nd Hazard Category: CHRONIC

HMMD UNDERGROUND TANKS:

Tank Number: Not reported
 Tank ID Number: Not reported
 Waste or Product: Not reported
 Tank Contents: Not reported

HMMD VIOLATIONS:

Inspection Date: Not reported
 Waste Code: Not reported
 Occurrences: Not reported
 Item Number: Not reported

HMMD WASTE STREAMS:

Inspection Date: 06/08/10
 Waste Item #: 135
 Waste Code: 135

MAP FINDINGS

Map ID
 Direction
 Distance
 Distance (ft.)Site

EDR ID Number

Database(s) EPA ID Number

M & A GRAPHICS (Continued)

S103651195

Waste Name: UNSPECIFIED AQUEOUS
 Qty at Inspection: 35
 Quantity String: 35
 Annual Qty: 120
 Annual Qty String: 120
 Measurement Unit: GAL
 Treatment Method: 001 RECYCLE
 Storage Method: PROCESSING EQUIPMENT
 Haz Waste Hauler: 0015 ASBURY ENVIRONMENTAL
 Waste Desc: PARTS WASHER
 Carcinogen: No

Inspection Date: 06/08/10
 Waste Item #: 221
 Waste Code: 221
 Waste Name: WASTE OIL & MIXED OI
 Qty at Inspection: 110
 Quantity String: 110
 Annual Qty: 440
 Annual Qty String: 440
 Measurement Unit: GAL
 Treatment Method: 001 RECYCLE
 Storage Method: METAL DRUM
 Haz Waste Hauler: 0015 ASBURY ENVIRONMENTAL
 Waste Desc: USED OIL
 Carcinogen: No

Inspection Date: 06/08/10
 Waste Item #: 342
 Waste Code: 342
 Waste Name: ORGANIC LIQUIDS W/ME
 Qty at Inspection: 55
 Quantity String: 55
 Annual Qty: 25
 Annual Qty String: 25
 Measurement Unit: GAL
 Treatment Method: 001 RECYCLE
 Storage Method: PLASTIC DRUM
 Haz Waste Hauler: 0015 ASBURY ENVIRONMENTAL
 Waste Desc: ANTIFREEZE
 Carcinogen: No

Inspection Date: 06/08/10
 Waste Item #: 444
 Waste Code: 444
 Waste Name: USED BATTERIES
 Qty at Inspection: 100
 Quantity String: 100
 Annual Qty: 1200
 Annual Qty String: 1200
 Measurement Unit: LBS
 Treatment Method: 444 BATTERIES RECYCL
 Storage Method: BOX
 Haz Waste Hauler: 9997 UNREGISTERED HAZ WST
 Waste Desc: USED LEAD ACID BATTERIES-
 Carcinogen: No

MAP FINDINGS

Map ID
 Direction
 Distance
 Distance (ft.)Site

EDR ID Number
 EPA ID Number

Database(s)

M & A GRAPHICS (Continued)

S103651195

Inspection Date: 06/08/10
 Waste Item #: 888
 Waste Code: 888
 Waste Name: USED OIL FILTERS
 Qnty at Inspection: 300
 Quantity String: 300
 Annual Qty: 600
 Annual Qty String: 600
 Measurement Unit: LBS
 Treatment Method: 888 FILTERS/METAL RE
 Storage Method: METAL DRUM
 Haz Waste Hauler: 0015 ASBURY ENVIRONMENTAL
 Waste Desc: DRAINED USED OIL AND GAS
 Carcinogen: No

HAZNET:

Gepaid: CAL000093706
 Contact: MIKE NIMURA
 Telephone: 6194910142
 Facility Addr2: Not reported
 Mailing Name: Not reported
 Mailing Address: 3035 MOORE ST STE A
 Mailing City,St,Zip: SAN DIEGO, CA 921103119
 Gen County: San Diego
 TSD EPA ID: CAD000088252
 TSD County: Los Angeles
 Waste Category: Other organic solids
 Disposal Method: Transfer Station
 Tons: .1251
 Facility County: San Diego

Gepaid: CAL000093706
 Contact: MIKE NIMURA
 Telephone: 6194910142
 Facility Addr2: Not reported
 Mailing Name: Not reported
 Mailing Address: 3035 MOORE ST STE A
 Mailing City,St,Zip: SAN DIEGO, CA 921103119
 Gen County: San Diego
 TSD EPA ID: CAD000088252
 TSD County: Los Angeles
 Waste Category: Other organic solids
 Disposal Method: Transfer Station
 Tons: .2500
 Facility County: San Diego

Gepaid: CAL000205111
 Contact: BRIAN ZAMUDIO/PRTN
 Telephone: 6192951535
 Facility Addr2: Not reported
 Mailing Name: Not reported
 Mailing Address: 325 12TH AVE
 Mailing City,St,Zip: SAN DIEGO, CA 921010000
 Gen County: San Diego
 TSD EPA ID: CAT000613976
 TSD County: Orange

MAP FINDINGS

Map ID
 Direction
 Distance
 Distance (ft.)Site

EDR ID Number
 EPA ID Number

Database(s)

M & A GRAPHICS (Continued)

S103651195

Waste Category: Hydrocarbon solvents (benzene, hexane, Stoddard, etc.)
 Disposal Method: Transfer Station
 Tons: .0541
 Facility County: San Diego

86

**ARENA FUELS LLC
 3580 SPORTS ARENA BLVD
 SAN DIEGO, CA 92110**

**HAZNET S108742478
 N/A**

HAZNET:

Gepaid: CAL000267810
 Contact: PATRICK SULLIVAN
 Telephone: 8537354044
 Facility Addr2: Not reported
 Mailing Name: Not reported
 Mailing Address: 3580 SPORTS ARENA BLVD
 Mailing City,St,Zip: SAN DIEGO, CA 92110
 Gen County: San Diego
 TSD EPA ID: CAD008302903
 TSD County: Los Angeles
 Waste Category: Other organic solids
 Disposal Method: Transfer Station
 Tons: 0.3
 Facility County: San Diego

Gepaid: CAL000267810
 Contact: PATRICK SULLIVAN
 Telephone: 8537354044
 Facility Addr2: Not reported
 Mailing Name: Not reported
 Mailing Address: 3580 SPORTS ARENA BLVD
 Mailing City,St,Zip: SAN DIEGO, CA 92110
 Gen County: San Diego
 TSD EPA ID: NVT330010000
 TSD County: 99
 Waste Category: Other organic solids
 Disposal Method: H132
 Tons: 0.04
 Facility County: San Diego

Gepaid: CAL000267810
 Contact: PATRICK SULLIVAN
 Telephone: 8537354044
 Facility Addr2: Not reported
 Mailing Name: Not reported
 Mailing Address: 3580 SPORTS ARENA BLVD
 Mailing City,St,Zip: SAN DIEGO, CA 92110
 Gen County: San Diego
 TSD EPA ID: CAT080013352
 TSD County: Los Angeles
 Waste Category: Aqueous solution with less than 10% total organic residues
 Disposal Method: H135
 Tons: 0.88
 Facility County: San Diego

MAP FINDINGS

Map ID
 Direction
 Distance
 Distance (ft.)Site

EDR ID Number
 EPA ID Number

Database(s)

86

**DORMAN'S TIRE
 3589 SPORTS ARENA BL
 SAN DIEGO, CA 92110**

San Diego Co. HMMD

S109279112
 N/A

San Diego Co. HMMD:

Facility ID: 113665
 Inactive Indicator: Active
 Business Code: Not reported
 SIC: Not reported
 Permit Expiration: Not reported
 Owner: DCH INC
 2nd Name: Not reported
 Mailing Address: 1000 N KRAEMER PL
 Mailing City,St,Zip: ANAHEIM, CA 92806
 Map Code/Business Plan on File: Not reported
 Corporate Code: Not reported
 Fire Dept District: Not reported
 Census Tract Number: 65.00
 EPA ID: CAD981683782
 Gas Station: Not reported
 Inspection Date: 05/29/91
 Reinspection Date: Not reported
 Inspector Name: LEGACY
 Violation Notice Issued: Not reported
 Facility Contact: ORLANDO MONREAL/MGR
 Delinquent Flag: Not Delinquent
 Last Update: 08/30/10
 Last Delinquent Letter: Not reported
 Delinquent Comment: Not reported
 Last Letter Type: Not reported
 Property Owner: HOME DEPOT USA INC <LF> MANN E
 Property Address: 8095 OTHELLO AVE
 Property City,St,Zip: SAN DIEGO, CA 92111
 Tank Owner: Not reported
 Tank Address: Not reported
 Tank City,St,Zip: Not reported
 Business Plan Acceptance Date: Not reported
 Reinspection Date Y2K Compatible: Not reported
 Facility Phone: 619-224-3263

HMMD DISCLOSURE INVENTORY:

Item Number: Not reported
 Chemical Name: Not reported
 Case Number: Not reported
 Quantity Stored At One Time: Not reported
 Quantity Stored at One Time: Not reported
 Annual Quantity String: Not reported
 Annual Quantity String: Not reported
 Measurement Units: Not reported
 Carcinogen: No
 1st Hazard Category: Not reported
 2nd Hazard Category: Not reported

HMMD UNDERGROUND TANKS:

Tank Number: Not reported
 Tank ID Number: Not reported
 Waste or Product: Not reported
 Tank Contents: Not reported

MAP FINDINGS

Map ID
 Direction
 Distance
 Distance (ft.)Site

EDR ID Number
 EPA ID Number

Database(s)

DORMAN'S TIRE (Continued)

S109279112

HMMD VIOLATIONS:

Inspection Date: Not reported
 Waste Code: Not reported
 Occurrences: Not reported
 Item Number: Not reported

HMMD WASTE STREAMS:

Inspection Date: Not reported
 Waste Item #: Not reported
 Waste Code: Not reported
 Waste Name: Not reported
 Qnty at Inspection: Not reported
 Quantity String: Not reported
 Annual Qty: Not reported
 Annual Qty String: Not reported
 Measurement Unit: Not reported
 Treatment Method: Not reported
 Storage Method: Not reported
 Haz Waste Hauler: Not reported
 Waste Desc: Not reported
 Carcinogen: No

86

**SUN BELT MANAGMENT
 3593 SPORTS ARENA BLVD
 SAN DIEGO, CA 92110**

**HAZNET S105086287
 N/A**

HAZNET:

Gepaid: CAC002276201
 Contact: SUN BELT MANAGMENT
 Telephone: 5612651300
 Facility Addr2: Not reported
 Mailing Name: Not reported
 Mailing Address: 220 CONGRESS PARK DRIVE STE 215
 Mailing City,St,Zip: DELREY BEACH, FL 334450000
 Gen County: San Diego
 TSD EPA ID: CAD009007626
 TSD County: Los Angeles
 Waste Category: Asbestos-containing waste
 Disposal Method: Disposal, Land Fill
 Tons: 33.7120
 Facility County: San Diego

87

**VERIZON WIRELESS - SPORTS AREN
 3500 SPORTS ARENA BL
 SAN DIEGO, CA 92110**

**San Diego Co. HMMD S106071731
 N/A**

San Diego Co. HMMD:

Facility ID: 211563
 Inactive Indicator: Active
 Business Code: 6HK70
 SIC: Not reported
 Permit Expiration: Not reported
 Owner: AEG
 2nd Name: Not reported

MAP FINDINGS

Map ID
 Direction
 Distance
 Distance (ft.)Site

EDR ID Number
 EPA ID Number

Database(s)

VERIZON WIRELESS - SPORTS AREN (Continued)

S106071731

Mailing Address: 3500 SPORTS ARENA BL
 Mailing City,St,Zip: SAN DIEGO, CA 92110
 Map Code/Business Plan on File: Not reported
 Corporate Code: Not reported
 Fire Dept District: San Diego
 Census Tract Number: 65.00
 EPA ID: Not reported
 Gas Station: Not reported
 Inspection Date: 12/03/09
 Reinspection Date: Not reported
 Inspector Name: SINGMANS
 Violation Notice Issued: Not reported
 Facility Contact: RALPH BEDOE
 Delinquent Flag: Not Delinquent
 Last Update: 08/30/10
 Last Delinquent Letter: Not reported
 Delinquent Comment: Not reported
 Last Letter Type: Not reported
 Property Owner: CITY OF SAN DIEGO
 Property Address: Not reported
 Property City,St,Zip: 00000
 Tank Owner: Not reported
 Tank Address: Not reported
 Tank City,St,Zip: Not reported
 Business Plan Acceptance Date: Not reported
 Reinspection Date Y2K Compatible: 06/03/11
 Facility Phone: 619-224-4171

HMMD DISCLOSURE INVENTORY:

Item Number: ACE
 Chemical Name: ACETYLENE GAS
 Case Number: 74-86-2
 Quantity Stored At One Time: Not reported
 Quantity Stored at One Time: Not reported
 Annual Quantity String: Not reported
 Annual Quantity String: Not reported
 Measurement Units: Not reported
 Carcinogen: No
 1st Hazard Category: FIRE
 2nd Hazard Category: Not reported

Item Number: NIT
 Chemical Name: NITROGEN GAS
 Case Number: 7727-37-9
 Quantity Stored At One Time: Not reported
 Quantity Stored at One Time: Not reported
 Annual Quantity String: Not reported
 Annual Quantity String: Not reported
 Measurement Units: Not reported
 Carcinogen: No
 1st Hazard Category: Not reported
 2nd Hazard Category: Not reported

Item Number: OXY
 Chemical Name: OXYGEN GAS
 Case Number: 7782-44-7
 Quantity Stored At One Time: Not reported
 Quantity Stored at One Time: Not reported

MAP FINDINGS

Map ID
 Direction
 Distance
 Distance (ft.)Site

EDR ID Number
 EPA ID Number

Database(s)

VERIZON WIRELESS - SPORTS AREN (Continued)

S106071731

Annual Quantity String: Not reported
 Annual Quantity String: Not reported
 Measurement Units: Not reported
 Carcinogen: No
 1st Hazard Category: PRESSURE RELEASE
 2nd Hazard Category: Not reported

Item Number: PRO
 Chemical Name: PROPANE
 Case Number: 68476-85-7
 Quantity Stored At One Time: Not reported
 Quantity Stored at One Time: Not reported
 Annual Quantity String: Not reported
 Annual Quantity String: Not reported
 Measurement Units: Not reported
 Carcinogen: No
 1st Hazard Category: FIRE
 2nd Hazard Category: PRESSURE RELEASE

HMMD UNDERGROUND TANKS:

Tank Number: Not reported
 Tank ID Number: Not reported
 Waste or Product: Not reported
 Tank Contents: Not reported

HMMD VIOLATIONS:

Inspection Date: 12/03/09
 Waste Code: Not reported
 Occurrences: Not reported
 Item Number: 1755

Inspection Date: 12/03/09
 Waste Code: Not reported
 Occurrences: Not reported
 Item Number: 1756

Inspection Date: 12/03/09
 Waste Code: Not reported
 Occurrences: Not reported
 Item Number: 1757

Inspection Date: 12/03/09
 Waste Code: Not reported
 Occurrences: Not reported
 Item Number: 1759

Inspection Date: 12/03/09
 Waste Code: Not reported
 Occurrences: Not reported
 Item Number: 1760

Inspection Date: 12/03/09
 Waste Code: Not reported
 Occurrences: Not reported
 Item Number: 1761

MAP FINDINGS

Map ID
 Direction
 Distance
 Distance (ft.)Site

EDR ID Number

Database(s) EPA ID Number

VERIZON WIRELESS - SPORTS AREN (Continued)

S106071731

Inspection Date: 12/03/09
 Waste Code: Not reported
 Occurrences: Not reported
 Item Number: 1762

Inspection Date: 12/03/09
 Waste Code: Not reported
 Occurrences: Not reported
 Item Number: 1763

Inspection Date: 12/03/09
 Waste Code: Not reported
 Occurrences: Not reported
 Item Number: 1764

Inspection Date: 12/03/09
 Waste Code: Not reported
 Occurrences: Not reported
 Item Number: 1765

Inspection Date: 12/03/09
 Waste Code: Not reported
 Occurrences: Not reported
 Item Number: 1766

Inspection Date: 12/03/09
 Waste Code: Not reported
 Occurrences: Not reported
 Item Number: 1758

HMMD WASTE STREAMS:

Inspection Date: 12/03/09
 Waste Item #: 221
 Waste Code: 221
 Waste Name: WASTE OIL & MIXED OI
 Qnty at Inspection: 5
 Quantity String: 5
 Annual Qty: 25
 Annual Qty String: 25
 Measurement Unit: GAL
 Treatment Method: 001 RECYCLE
 Storage Method: METAL DRUM
 Haz Waste Hauler: 9997 UNREGISTERED HAZ WST
 Waste Desc: USED OIL
 Carcinogen: No

Inspection Date: 12/03/09
 Waste Item #: 461
 Waste Code: 461
 Waste Name: PAINT SLUDGE
 Qnty at Inspection: 60
 Quantity String: 60
 Annual Qty: 60
 Annual Qty String: 60
 Measurement Unit: GAL
 Treatment Method: 001 RECYCLE
 Storage Method: METAL DRUM

MAP FINDINGS

Map ID
 Direction
 Distance
 Distance (ft.)Site

EDR ID Number
 EPA ID Number

Database(s)

VERIZON WIRELESS - SPORTS AREN (Continued)

S106071731

Haz Waste Hauler: 9998 UNKNOWN HAZ WST HAUL
 Waste Desc: Not reported
 Carcinogen: No

Facility ID: 201737
 Inactive Indicator: Active
 Business Code: 6HK52
 SIC: Not reported
 Permit Expiration: Not reported
 Owner: VERIZON WIRELESS
 2nd Name: ATTN: MELINDA SALEM
 Mailing Address: 15505 SAND CANYON AV
 Mailing City,St,Zip: IRVINE, CA 92618
 Map Code/Business Plan on File: Not reported
 Corporate Code: Not reported
 Fire Dept District: San Diego
 Census Tract Number: 65.00
 EPA ID: Not reported
 Gas Station: Not reported
 Inspection Date: 01/27/09
 Reinspection Date: Not reported
 Inspector Name: MMCCULL1
 Violation Notice Issued: Not reported
 Facility Contact: MELINDA SALEM/REGULATORY SPECI
 Delinquent Flag: Not Delinquent
 Last Update: 08/30/10
 Last Delinquent Letter: Not reported
 Delinquent Comment: Not reported
 Last Letter Type: Not reported
 Property Owner: CITY OF SAN DIEGO
 Property Address: Not reported
 Property City,St,Zip: 00000
 Tank Owner: Not reported
 Tank Address: Not reported
 Tank City,St,Zip: Not reported
 Business Plan Acceptance Date: Not reported
 Reinspection Date Y2K Compatible: 07/27/10
 Facility Phone: 949-286-7000

HMMD DISCLOSURE INVENTORY:

Item Number: DIE
 Chemical Name: DIESEL FUEL DIESEL FUEL, OIL #2
 Case Number: 68476-34-6
 Quantity Stored At One Time: Not reported
 Quantity Stored at One Time: Not reported
 Annual Quantity String: Not reported
 Annual Quantity String: Not reported
 Measurement Units: Not reported
 Carcinogen: No
 1st Hazard Category: FIRE
 2nd Hazard Category: Not reported

Item Number: SUL
 Chemical Name: SULFURIC ACID 30% BATTERY ELECTROLYTE
 Case Number: 7664-93-9
 Quantity Stored At One Time: Not reported
 Quantity Stored at One Time: Not reported

MAP FINDINGS

Map ID
 Direction
 Distance
 Distance (ft.)Site

EDR ID Number
 EPA ID Number

Database(s)

VERIZON WIRELESS - SPORTS AREN (Continued)

S106071731

Annual Quantity String: Not reported
 Annual Quantity String: Not reported
 Measurement Units: Not reported
 Carcinogen: No
 1st Hazard Category: ACUTE
 2nd Hazard Category: Not reported

HMMD UNDERGROUND TANKS:

Tank Number: Not reported
 Tank ID Number: Not reported
 Waste or Product: Not reported
 Tank Contents: Not reported

HMMD VIOLATIONS:

Inspection Date: Not reported
 Waste Code: Not reported
 Occurrences: Not reported
 Item Number: Not reported

HMMD WASTE STREAMS:

Inspection Date: Not reported
 Waste Item #: Not reported
 Waste Code: Not reported
 Waste Name: Not reported
 Qty at Inspection: Not reported
 Quantity String: Not reported
 Annual Qty: Not reported
 Annual Qty String: Not reported
 Measurement Unit: Not reported
 Treatment Method: Not reported
 Storage Method: Not reported
 Haz Waste Hauler: Not reported
 Waste Desc: Not reported
 Carcinogen: No

87

**KOBEY'S SWAP MEET
 3500 SPORTS ARENA BLVD
 SAN DIEGO, CA 92110**

**HAZNET S108749674
 N/A**

HAZNET:

Gepaid: CAL000285814
 Contact: SPCL PROJECTS MGR.
 Telephone: 6195232700
 Facility Addr2: Not reported
 Mailing Name: Not reported
 Mailing Address: PO BOX 81492
 Mailing City,St,Zip: SAN DIEGO, CA 92138
 Gen County: San Diego
 TSD EPA ID: CAD008364432
 TSD County: Los Angeles
 Waste Category: Unspecified solvent mixture Waste
 Disposal Method: Treatment, Tank
 Tons: 0.84
 Facility County: San Diego

MAP FINDINGS

Map ID
 Direction
 Distance
 Distance (ft.)Site

EDR ID Number

Database(s) EPA ID Number

**87 SAN DIEGO SPORTS ARENA
 3500 SPORTS ARENA BLVD
 SAN DIEGO, CA 92110**

**San Diego Co. HMMD
 NPDES HAZNET**

**S103654692
 N/A**

NPDES:

Npdes Number: Not reported
 Facility Status: Terminated
 Agency Id: 3442
 Region: 9
 Regulatory Measure Id: 217127
 Order No: 99-08DWQ
 Regulatory Measure Type: Storm water construction
 Place Id: 207989
 WDID: 9 37C320737
 Program Type: CONSTW
 Adoption Date Of Regulatory Measure: Not reported
 Effective Date Of Regulatory Measure: 2003-03-25 00:00:00
 Expiration Date Of Regulatory Measure: Not reported
 Termination Date Of Regulatory Measure: 2007-02-13 00:00:00
 Discharge Name: Arena Fuels LLC
 Discharge Address: 462 Stevens Ave Ste 105
 Discharge City: Solana Beach
 Discharge State: CA
 Discharge Zip: 92075-2065

San Diego Co. HMMD:

Facility ID: 201381
 Inactive Indicator: Active
 Business Code: 6HK28
 SIC: Not reported
 Permit Expiration: Not reported
 Owner: ARENA FUELS LLC
 2nd Name: Not reported
 Mailing Address: 3580 SPORTS ARENA BL
 Mailing City,St,Zip: SAN DIEGO, CA 92110
 Map Code/Business Plan on File: Not reported
 Corporate Code: Not reported
 Fire Dept District: San Diego
 Census Tract Number: 65.00
 EPA ID: CAL000267810
 Gas Station: Not reported
 Inspection Date: 06/21/10
 Reinspection Date: Not reported
 Inspector Name: ZHERRERA
 Violation Notice Issued: Not reported
 Facility Contact: SHIHARI MUPPARATU
 Delinquent Flag: Not Delinquent
 Last Update: 08/30/10
 Last Delinquent Letter: Not reported
 Delinquent Comment: Not reported
 Last Letter Type: Not reported
 Property Owner: CITY OF SAN DIEGO
 Property Address: Not reported
 Property City,St,Zip: 00000
 Tank Owner: ARENA FUELS LLC
 Tank Address: 3580 SPORTS ARENA BL
 Tank City,St,Zip: San Diego, CA 92110
 Business Plan Acceptance Date: Not reported
 Reinspection Date Y2K Compatible: 06/21/11

MAP FINDINGS

Map ID
Direction
Distance
Distance (ft.)Site

EDR ID Number
EPA ID Number

Database(s)

SAN DIEGO SPORTS ARENA (Continued)

S103654692

Facility Phone: 619-270-9456

HMMD DISCLOSURE INVENTORY:

Item Number: PRE
Chemical Name: PREMIUM UNLEADED UNDERGROUND TANK 201381 T003
Case Number: 8006-61-9
Quantity Stored At One Time: Not reported
Quantity Stored at One Time: Not reported
Annual Quantity String: Not reported
Annual Quantity String: Not reported
Measurement Units: Not reported
Carcinogen: No
1st Hazard Category: FIRE
2nd Hazard Category: ACUTE

Item Number: REG
Chemical Name: REGULAR UNLEADED UNDERGROUND TANK 201381 T001
Case Number: 8006-61-9
Quantity Stored At One Time: Not reported
Quantity Stored at One Time: Not reported
Annual Quantity String: Not reported
Annual Quantity String: Not reported
Measurement Units: Not reported
Carcinogen: No
1st Hazard Category: FIRE
2nd Hazard Category: ACUTE

Item Number: REG
Chemical Name: REGULAR UNLEADED UNDERGROUND TANK 201381 T002
Case Number: 8006-61-9
Quantity Stored At One Time: Not reported
Quantity Stored at One Time: Not reported
Annual Quantity String: Not reported
Annual Quantity String: Not reported
Measurement Units: Not reported
Carcinogen: No
1st Hazard Category: FIRE
2nd Hazard Category: ACUTE

HMMD UNDERGROUND TANKS:

Tank Number: T001
Tank ID Number: NT2366
Waste or Product: 20000
Tank Contents: Not reported

Tank Number: T002
Tank ID Number: NT2366
Waste or Product: 12000
Tank Contents: Not reported

Tank Number: T003
Tank ID Number: NT2366
Waste or Product: 10000
Tank Contents: Not reported

HMMD VIOLATIONS:

Inspection Date: 05/16/06

MAP FINDINGS

Map ID
 Direction
 Distance
 Distance (ft.)Site

EDR ID Number

Database(s) EPA ID Number

SAN DIEGO SPORTS ARENA (Continued)

S103654692

Waste Code: Not reported
 Occurrences: Not reported
 Item Number: 5537

Inspection Date: 05/16/06
 Waste Code: Not reported
 Occurrences: Not reported
 Item Number: 5538

Inspection Date: 05/16/06
 Waste Code: Not reported
 Occurrences: Not reported
 Item Number: 5539

Inspection Date: 05/16/06
 Waste Code: Not reported
 Occurrences: Not reported
 Item Number: 5540

Inspection Date: 05/16/06
 Waste Code: Not reported
 Occurrences: Not reported
 Item Number: 5541

Inspection Date: 05/16/06
 Waste Code: Not reported
 Occurrences: Not reported
 Item Number: 5542

Inspection Date: 05/16/06
 Waste Code: Not reported
 Occurrences: Not reported
 Item Number: 5543

Inspection Date: 04/06/05
 Waste Code: Not reported
 Occurrences: Not reported
 Item Number: 5959

Inspection Date: 04/06/05
 Waste Code: Not reported
 Occurrences: Not reported
 Item Number: 5960

Inspection Date: 04/06/05
 Waste Code: Not reported
 Occurrences: Not reported
 Item Number: 5961

Inspection Date: 04/06/05
 Waste Code: Not reported
 Occurrences: Not reported
 Item Number: 5962

Inspection Date: 06/06/07
 Waste Code: Not reported
 Occurrences: Not reported

MAP FINDINGS

Map ID
 Direction
 Distance
 Distance (ft.)Site

EDR ID Number

Database(s) EPA ID Number

SAN DIEGO SPORTS ARENA (Continued)

S103654692

Item Number:	3507
Inspection Date:	06/06/07
Waste Code:	Not reported
Occurrences:	Not reported
Item Number:	3508
Inspection Date:	06/06/07
Waste Code:	Not reported
Occurrences:	Not reported
Item Number:	3509
Inspection Date:	06/16/09
Waste Code:	Not reported
Occurrences:	Not reported
Item Number:	8492
Inspection Date:	06/16/09
Waste Code:	Not reported
Occurrences:	Not reported
Item Number:	8493
Inspection Date:	06/18/08
Waste Code:	Not reported
Occurrences:	Not reported
Item Number:	1543
Inspection Date:	06/18/08
Waste Code:	Not reported
Occurrences:	Not reported
Item Number:	1544
Inspection Date:	06/18/08
Waste Code:	Not reported
Occurrences:	Not reported
Item Number:	1545
Inspection Date:	06/18/08
Waste Code:	Not reported
Occurrences:	Not reported
Item Number:	1546
Inspection Date:	06/18/08
Waste Code:	Not reported
Occurrences:	Not reported
Item Number:	1547
Inspection Date:	06/18/08
Waste Code:	Not reported
Occurrences:	Not reported
Item Number:	1548
Inspection Date:	06/18/08
Waste Code:	Not reported
Occurrences:	Not reported
Item Number:	1549

MAP FINDINGS

Map ID
 Direction
 Distance
 Distance (ft.)Site

EDR ID Number

Database(s) EPA ID Number

SAN DIEGO SPORTS ARENA (Continued)

S103654692

Inspection Date: 06/18/08
 Waste Code: Not reported
 Occurrences: Not reported
 Item Number: 1550

Inspection Date: 06/21/10
 Waste Code: Not reported
 Occurrences: Not reported
 Item Number: 5430

Inspection Date: 06/21/10
 Waste Code: Not reported
 Occurrences: Not reported
 Item Number: 5431

Inspection Date: 06/21/10
 Waste Code: Not reported
 Occurrences: Not reported
 Item Number: 5432

Inspection Date: 06/21/10
 Waste Code: Not reported
 Occurrences: Not reported
 Item Number: 5433

Inspection Date: 06/21/10
 Waste Code: Not reported
 Occurrences: Not reported
 Item Number: 5434

Inspection Date: 06/21/10
 Waste Code: Not reported
 Occurrences: Not reported
 Item Number: 5435

Inspection Date: 06/21/10
 Waste Code: Not reported
 Occurrences: Not reported
 Item Number: 5436

HMMD WASTE STREAMS:

Inspection Date: 06/21/10
 Waste Item #: 352
 Waste Code: 352
 Waste Name: ORGANIC SOLIDS (OTHE
 Qty at Inspection: 110
 Quantity String: 110
 Annual Qty: 80
 Annual Qty String: 80
 Measurement Unit: LBS
 Treatment Method: 007 INCINERATION
 Storage Method: METAL DRUM
 Haz Waste Hauler: 2997 BELSHIRE ENVIRONMENT
 Waste Desc: SPENT ABSORBENT/ FUEL FIL
 Carcinogen: No

MAP FINDINGS

Map ID
 Direction
 Distance
 Distance (ft.)Site

EDR ID Number
 EPA ID Number

Database(s)

SAN DIEGO SPORTS ARENA (Continued)

S103654692

HAZNET:

Gepaid: CAC001153232
 Contact: SAN DIEGO SPORTS ASSOCIATION
 Telephone: 0000000000
 Facility Addr2: Not reported
 Mailing Name: Not reported
 Mailing Address: 3500 SPORTS ARENA BLVD
 Mailing City,St,Zip: SAN DIEGO, CA 921100000
 Gen County: San Diego
 TSD EPA ID: CAD099452708
 TSD County: Los Angeles
 Waste Category: Waste oil and mixed oil
 Disposal Method: Recycler
 Tons: .0708
 Facility County: San Diego

Gepaid: CAL000285814
 Contact: MICHAEL MCGRATH
 Telephone: 6195232700
 Facility Addr2: Not reported
 Mailing Name: Not reported
 Mailing Address: PO BOX 81492
 Mailing City,St,Zip: SAN DIEGO, CA 92138
 Gen County: San Diego
 TSD EPA ID: CAD982444481
 TSD County: San Bernardino
 Waste Category: Waste oil and mixed oil
 Disposal Method: Recycler
 Tons: 0.2
 Facility County: Not reported

87

**RALPHS GROCERY CO NO 106
 3515 SPORTS ARENA BLVD
 SAN DIEGO, CA 92110**

**San Diego Co. HMMD
 HAZNET**

**S106063680
 N/A**

San Diego Co. HMMD:

Facility ID: 211201
 Inactive Indicator: Active
 Business Code: 6HK70
 SIC: Not reported
 Permit Expiration: Not reported
 Owner: RALPHS GROCERY CO
 2nd Name: Not reported
 Mailing Address: 1100 W ARTESIA BL
 Mailing City,St,Zip: COMPTON, CA 90220
 Map Code/Business Plan on File: Not reported
 Corporate Code: Not reported
 Fire Dept District: Not reported
 Census Tract Number: 65.00
 EPA ID: CAD981584170
 Gas Station: Not reported
 Inspection Date: 11/13/09
 Reinspection Date: Not reported
 Inspector Name: MAVASTU
 Violation Notice Issued: Not reported
 Facility Contact: Not reported
 Delinquent Flag: Not Delinquent

MAP FINDINGS

Map ID
 Direction
 Distance
 Distance (ft.)Site

EDR ID Number
 EPA ID Number

Database(s)

RALPHS GROCERY CO NO 106 (Continued)

S106063680

Last Update: 08/30/10
 Last Delinquent Letter: Not reported
 Delinquent Comment: Not reported
 Last Letter Type: Not reported
 Property Owner: T G F CO
 Property Address: 8095 OTHELLO AVE
 Property City,St,Zip: SAN DIEGO, CA 92111
 Tank Owner: Not reported
 Tank Address: Not reported
 Tank City,St,Zip: Not reported
 Business Plan Acceptance Date: Not reported
 Reinspection Date Y2K Compatible: 05/13/11
 Facility Phone: 619-225-8546

HMMD DISCLOSURE INVENTORY:

Item Number: HEL
 Chemical Name: HELIUM GAS
 Case Number: 7440-59-7
 Quantity Stored At One Time: Not reported
 Quantity Stored at One Time: Not reported
 Annual Quantity String: Not reported
 Annual Quantity String: Not reported
 Measurement Units: Not reported
 Carcinogen: No
 1st Hazard Category: PRESSURE RELEASE
 2nd Hazard Category: ACUTE

Item Number: PRO
 Chemical Name: PROPANE
 Case Number: 68476-85-7
 Quantity Stored At One Time: Not reported
 Quantity Stored at One Time: Not reported
 Annual Quantity String: Not reported
 Annual Quantity String: Not reported
 Measurement Units: Not reported
 Carcinogen: No
 1st Hazard Category: FIRE
 2nd Hazard Category: ACUTE

HMMD UNDERGROUND TANKS:

Tank Number: Not reported
 Tank ID Number: Not reported
 Waste or Product: Not reported
 Tank Contents: Not reported

HMMD VIOLATIONS:

Inspection Date: 11/13/09
 Waste Code: Not reported
 Occurrences: Not reported
 Item Number: 1380

Inspection Date: 11/13/09
 Waste Code: Not reported
 Occurrences: Not reported
 Item Number: 1381

Inspection Date: 11/13/09

MAP FINDINGS

Map ID
 Direction
 Distance
 Distance (ft.)Site

EDR ID Number

Database(s) EPA ID Number

RALPHS GROCERY CO NO 106 (Continued)

S106063680

Waste Code: Not reported
 Occurrences: Not reported
 Item Number: 1382

Inspection Date: 11/13/09
 Waste Code: Not reported
 Occurrences: Not reported
 Item Number: 1383

Inspection Date: 11/13/09
 Waste Code: Not reported
 Occurrences: Not reported
 Item Number: 1384

Inspection Date: 11/13/09
 Waste Code: Not reported
 Occurrences: Not reported
 Item Number: 1385

HMMD WASTE STREAMS:

Inspection Date: 11/13/09
 Waste Item #: 141
 Waste Code: 141
 Waste Name: OFF-SPEC,AGED,SURPL
 Qnty at Inspection: 14
 Quantity String: 14
 Annual Qty: 14
 Annual Qty String: 14
 Measurement Unit: LBS
 Treatment Method: 999 UNKNOWN
 Storage Method: PLASTIC BINS
 Haz Waste Hauler: 9998 UNKNOWN HAZ WST HAUL
 Waste Desc: RETURNS & BROKEN ITEMS -
 Carcinogen: No

Inspection Date: 11/13/09
 Waste Item #: 331
 Waste Code: 331
 Waste Name: OFF-SPEC,AGED,SURPLU
 Qnty at Inspection: 48
 Quantity String: 48
 Annual Qty: 48
 Annual Qty String: 48
 Measurement Unit: LBS
 Treatment Method: 001 RECYCLE
 Storage Method: PLASTIC BINS
 Haz Waste Hauler: 0791 RHO-CHEM CORP
 Waste Desc: RETURNS & BROKEN ITEMS: F
 Carcinogen: No

Facility ID: 132830
 Inactive Indicator: Active
 Business Code: Not reported
 SIC: Not reported
 Permit Expiration: Not reported
 Owner: RALPHS INC

MAP FINDINGS

Map ID
 Direction
 Distance
 Distance (ft.)Site

EDR ID Number
 EPA ID Number

Database(s)

RALPHS GROCERY CO NO 106 (Continued)

S106063680

2nd Name: Not reported
 Mailing Address: 3515 SPORTS ARENA B
 Mailing City,St,Zip: SAN DIEGO, CA 92110
 Map Code/Business Plan on File: Not reported
 Corporate Code: Not reported
 Fire Dept District: Not reported
 Census Tract Number: 65.00
 EPA ID: Not reported
 Gas Station: Not reported
 Inspection Date: 03/09/92
 Reinspection Date: Not reported
 Inspector Name: LEGACY
 Violation Notice Issued: Not reported
 Facility Contact: JOHN'S SPARKENBACH
 Delinquent Flag: Not Delinquent
 Last Update: 08/30/10
 Last Delinquent Letter: Not reported
 Delinquent Comment: Not reported
 Last Letter Type: Not reported
 Property Owner: T G F CO
 Property Address: 8095 OTHELLO AVE
 Property City,St,Zip: SAN DIEGO, CA 92111
 Tank Owner: Not reported
 Tank Address: Not reported
 Tank City,St,Zip: Not reported
 Business Plan Acceptance Date: Not reported
 Reinspection Date Y2K Compatible: Not reported
 Facility Phone: 619-225-8546

HMMD DISCLOSURE INVENTORY:

Item Number: Not reported
 Chemical Name: Not reported
 Case Number: Not reported
 Quantity Stored At One Time: Not reported
 Quantity Stored at One Time: Not reported
 Annual Quantity String: Not reported
 Annual Quantity String: Not reported
 Measurement Units: Not reported
 Carcinogen: No
 1st Hazard Category: Not reported
 2nd Hazard Category: Not reported

HMMD UNDERGROUND TANKS:

Tank Number: Not reported
 Tank ID Number: Not reported
 Waste or Product: Not reported
 Tank Contents: Not reported

HMMD VIOLATIONS:

Inspection Date: Not reported
 Waste Code: Not reported
 Occurrences: Not reported
 Item Number: Not reported

HMMD WASTE STREAMS:

Inspection Date: Not reported

MAP FINDINGS

Map ID
 Direction
 Distance
 Distance (ft.)Site

EDR ID Number

Database(s) EPA ID Number

RALPHS GROCERY CO NO 106 (Continued)

S106063680

Waste Item #: Not reported
 Waste Code: Not reported
 Waste Name: Not reported
 Qnty at Inspection: Not reported
 Quantity String: Not reported
 Annual Qty: Not reported
 Annual Qty String: Not reported
 Measurement Unit: Not reported
 Treatment Method: Not reported
 Storage Method: Not reported
 Haz Waste Hauler: Not reported
 Waste Desc: Not reported
 Carcinogen: No

HAZNET:

Gepaid: CAD981584170
 Contact: PATRICIA WEDDERBURN
 Telephone: 3108849000
 Facility Addr2: Not reported
 Mailing Name: Not reported
 Mailing Address: 1100 W ARTESIA BLVD
 Mailing City,St,Zip: COMPTON, CA 902205108
 Gen County: San Diego
 TSD EPA ID: CAD008364432
 TSD County: Los Angeles
 Waste Category: Off-specification, aged, or surplus organics
 Disposal Method: H061
 Tons: 0.005
 Facility County: San Diego

Gepaid: CAD981584170
 Contact: PATRICIA WEDDERBURN
 Telephone: 3108849000
 Facility Addr2: Not reported
 Mailing Name: Not reported
 Mailing Address: 1100 W ARTESIA BLVD
 Mailing City,St,Zip: COMPTON, CA 902205108
 Gen County: San Diego
 TSD EPA ID: CAD008364432
 TSD County: Los Angeles
 Waste Category: Not reported
 Disposal Method: H141
 Tons: 0.019
 Facility County: San Diego

Gepaid: CAD981584170
 Contact: PATRICIA WEDDERBURN
 Telephone: 3108849000
 Facility Addr2: Not reported
 Mailing Name: Not reported
 Mailing Address: 1100 W ARTESIA BLVD
 Mailing City,St,Zip: COMPTON, CA 902205108
 Gen County: San Diego
 TSD EPA ID: CAD008364432
 TSD County: Los Angeles
 Waste Category: Off-specification, aged, or surplus inorganics

MAP FINDINGS

Map ID
 Direction
 Distance
 Distance (ft.)Site

EDR ID Number
 EPA ID Number

Database(s)

RALPHS GROCERY CO NO 106 (Continued)

S106063680

Disposal Method: H141
 Tons: 0.007
 Facility County: San Diego

87

**TOMRA PACIFIC INC
 3515 SPORTS ARENA BLVD
 SAN DIEGO, CA 92115**

**SWRCY S107138073
 N/A**

SWRCY:

Certification Status: O
 Facility Phone Number: (951) 520-1700
 Date facility became certified: 3/26/1999
 Date facility began operating: 4/1/1999
 Date facility ceased operating: Still operating
 Whether The Facility Is Grandfathered: Not reported
 Convenience Zone Where Facility Located: 2063
 Convenience Zone Where Facility Located 2: 3785
 Convenience Zone Where Facility Located 3: 4831
 Convenience Zone Where Facility Located 4: Not Accepted
 Convenience Zone Where Facility Located 5: Not Accepted
 Convenience Zone Where Facility Located 6: Not Accepted
 Convenience Zone Where Facility Located 7: Not Accepted
 Aluminum Beverage Containers Redeemed: AL
 Glass Beverage Containers Redeemed: GL
 Plastic Beverage Containers Redeemed: PL
 Other mat beverage containers redeemed: Not reported
 Refillable Beverage Containers Redeemed: Not reported

87

**HOME DEPOT USA INC
 3535 SPORTS ARENA BLVD
 SAN DIEGO, CA 92123**

**HAZNET S103967995
 N/A**

HAZNET:

Gepaid: CAC001356568
 Contact: HOME DEPOT USA INC
 Telephone: 7147385200
 Facility Addr2: Not reported
 Mailing Name: Not reported
 Mailing Address: 601 S PLACENCIA
 Mailing City,St,Zip: FULLERTON, CA 926310000
 Gen County: San Diego
 TSD EPA ID: AZC950823111
 TSD County: 99
 Waste Category: Asbestos-containing waste
 Disposal Method: Disposal, Land Fill
 Tons: .2250
 Facility County: San Diego

MAP FINDINGS

Map ID
 Direction
 Distance
 Distance (ft.)Site

EDR ID Number
 EPA ID Number

Database(s)

**87 THE HOME DEPOT #674
 3555 SPORTS ARENA BLVD
 SAN DIEGO, CA 92110**

**San Diego Co. HMMD S100735655
 HAZNET N/A**

San Diego Co. HMMD:

Facility ID: 131280
 Inactive Indicator: Active
 Business Code: 6HK70
 SIC: Not reported
 Permit Expiration: Not reported
 Owner: THE HOME DEPOT
 2nd Name: C/O COMPLIANCE DEPT
 Mailing Address: 160 CHAPEL RD #201
 Mailing City,St,Zip: MANCHESTER, CT 06042
 Map Code/Business Plan on File: Not reported
 Corporate Code: Not reported
 Fire Dept District: San Diego
 Census Tract Number: 65.00
 EPA ID: CAR000167056
 Gas Station: Not reported
 Inspection Date: 03/24/10
 Reinspection Date: Not reported
 Inspector Name: SINGMANS
 Violation Notice Issued: Not reported
 Facility Contact: ED BAKER / RTV CLERK
 Delinquent Flag: Not Delinquent
 Last Update: 08/30/10
 Last Delinquent Letter: Not reported
 Delinquent Comment: Not reported
 Last Letter Type: Not reported
 Property Owner: HOME DEPOT USA INC <LF> MANN E
 Property Address: 8095 OTHELLO AVE
 Property City,St,Zip: SAN DIEGO, CA 92111
 Tank Owner: Not reported
 Tank Address: Not reported
 Tank City,St,Zip: Not reported
 Business Plan Acceptance Date: Not reported
 Reinspection Date Y2K Compatible: 09/24/11
 Facility Phone: 619-224-9200

HMMD DISCLOSURE INVENTORY:

Item Number: DIE
 Chemical Name: DIESEL FUEL
 Case Number: 68334-30-5
 Quantity Stored At One Time: Not reported
 Quantity Stored at One Time: Not reported
 Annual Quantity String: Not reported
 Annual Quantity String: Not reported
 Measurement Units: Not reported
 Carcinogen: No
 1st Hazard Category: FIRE
 2nd Hazard Category: ACUTE

Item Number: OIL
 Chemical Name: OIL DIESEL
 Case Number: Not reported
 Quantity Stored At One Time: Not reported
 Quantity Stored at One Time: Not reported
 Annual Quantity String: Not reported
 Annual Quantity String: Not reported

MAP FINDINGS

Map ID
 Direction
 Distance
 Distance (ft.)Site

EDR ID Number
 EPA ID Number

Database(s)

THE HOME DEPOT #674 (Continued)

S100735655

Measurement Units: Not reported
 Carcinogen: No
 1st Hazard Category: FIRE
 2nd Hazard Category: ACUTE

Item Number: PRO
 Chemical Name: PROPANE LPG (LIQUEFIED PETROLEUM GAS)
 Case Number: 74-98-6
 Quantity Stored At One Time: Not reported
 Quantity Stored at One Time: Not reported
 Annual Quantity String: Not reported
 Annual Quantity String: Not reported
 Measurement Units: Not reported
 Carcinogen: No
 1st Hazard Category: FIRE
 2nd Hazard Category: PRESSURE RELEASE

Item Number: SUL
 Chemical Name: SULFURIC ACID ELECTROLYTE LEAD ACID BATTERIES FOR LARGE ELECTRICAL EQUIPMEN
 Case Number: 7664-93-9
 Quantity Stored At One Time: Not reported
 Quantity Stored at One Time: Not reported
 Annual Quantity String: Not reported
 Annual Quantity String: Not reported
 Measurement Units: Not reported
 Carcinogen: No
 1st Hazard Category: FIRE
 2nd Hazard Category: PRESSURE RELEASE

HMMD UNDERGROUND TANKS:

Tank Number: Not reported
 Tank ID Number: Not reported
 Waste or Product: Not reported
 Tank Contents: Not reported

HMMD VIOLATIONS:

Inspection Date: 02/21/08
 Waste Code: Not reported
 Occurrences: Not reported
 Item Number: 8586

Inspection Date: 02/21/08
 Waste Code: Not reported
 Occurrences: Not reported
 Item Number: 8587

HMMD WASTE STREAMS:

Inspection Date: 03/24/10
 Waste Item #: 113
 Waste Code: 113
 Waste Name: UNSPECIFIED ACID SOL
 Qnty at Inspection: 130
 Quantity String: 130
 Annual Qty: 130
 Annual Qty String: 130

MAP FINDINGS

Map ID
 Direction
 Distance
 Distance (ft.)Site

EDR ID Number
 EPA ID Number

Database(s)

THE HOME DEPOT #674 (Continued)

S100735655

Measurement Unit: LBS
 Treatment Method: 999 UNKNOWN
 Storage Method: CAN
 Haz Waste Hauler: 0791 RHO-CHEM CORP
 Waste Desc: ACD WST-BTRS,PL,CHLRN SLN
 Carcinogen: No

Inspection Date: 03/24/10
 Waste Item #: 141
 Waste Code: 141
 Waste Name: OFF-SPEC,AGED,SURPL
 Qnty at Inspection: 55
 Quantity String: 55
 Annual Qty: 165
 Annual Qty String: 165
 Measurement Unit: GAL
 Treatment Method: 001 RECYCLE
 Storage Method: METAL DRUM
 Haz Waste Hauler: 0791 RHO-CHEM CORP
 Waste Desc: Not reported
 Carcinogen: No

Inspection Date: 03/24/10
 Waste Item #: 213
 Waste Code: 213
 Waste Name: HYDROCARBON SOLVENTS
 Qnty at Inspection: 100
 Quantity String: 100
 Annual Qty: 250
 Annual Qty String: 250
 Measurement Unit: LBS
 Treatment Method: 999 UNKNOWN
 Storage Method: CAN
 Haz Waste Hauler: 0791 RHO-CHEM CORP
 Waste Desc: FLMBL LIQ/PTRO-DIST/KRSN/
 Carcinogen: No

Inspection Date: 03/24/10
 Waste Item #: 331
 Waste Code: 331
 Waste Name: OFF-SPEC,AGED,SURPLU
 Qnty at Inspection: 900
 Quantity String: 900
 Annual Qty: 4454
 Annual Qty String: 4454
 Measurement Unit: LBS
 Treatment Method: Not reported
 Storage Method: PLASTIC DRUM
 Haz Waste Hauler: Not reported
 Waste Desc: WASTE PAINT-RELATED MATER
 Carcinogen: No

Inspection Date: 03/24/10
 Waste Item #: 331
 Waste Code: 331
 Waste Name: OFF-SPEC,AGED,SURPLU
 Qnty at Inspection: 200

MAP FINDINGS

Map ID
 Direction
 Distance
 Distance (ft.)Site

EDR ID Number
 EPA ID Number

Database(s)

THE HOME DEPOT #674 (Continued)

S100735655

Quantity String: 200
 Annual Qty: 220
 Annual Qty String: 220
 Measurement Unit: LBS
 Treatment Method: 999 UNKNOWN
 Storage Method: CAN
 Haz Waste Hauler: 0791 RHO-CHEM CORP
 Waste Desc: PESTICIDE WASTE, ABSRBNTS
 Carcinogen: No

Inspection Date: 03/24/10
 Waste Item #: 343
 Waste Code: 343
 Waste Name: UNSPEC ORGANIC LIQUI
 Qnty at Inspection: 55
 Quantity String: 55
 Annual Qty: 165
 Annual Qty String: 165
 Measurement Unit: GAL
 Treatment Method: 001 RECYCLE
 Storage Method: METAL DRUM
 Haz Waste Hauler: 0791 RHO-CHEM CORP
 Waste Desc: Not reported
 Carcinogen: No

Inspection Date: 03/24/10
 Waste Item #: 461
 Waste Code: 461
 Waste Name: PAINT SLUDGE
 Qnty at Inspection: 150
 Quantity String: 150
 Annual Qty: 250
 Annual Qty String: 250
 Measurement Unit: LBS
 Treatment Method: 001 RECYCLE
 Storage Method: METAL DRUM
 Haz Waste Hauler: 0791 RHO-CHEM CORP
 Waste Desc: LATEX PAINT
 Carcinogen: No

Inspection Date: 03/24/10
 Waste Item #: 791
 Waste Code: 791
 Waste Name: LIQUIDS WITH PH <OR=
 Qnty at Inspection: 20
 Quantity String: 20
 Annual Qty: 60
 Annual Qty String: 60
 Measurement Unit: GAL
 Treatment Method: 001 RECYCLE
 Storage Method: METAL DRUM
 Haz Waste Hauler: 0791 RHO-CHEM CORP
 Waste Desc: Not reported
 Carcinogen: No

MAP FINDINGS

Map ID
 Direction
 Distance
 Distance (ft.)Site

EDR ID Number

Database(s) EPA ID Number

THE HOME DEPOT #674 (Continued)

S100735655

HAZNET:

Gepaid: CAL913533735
 Contact: DONNA SOUTHARD / ENV. COORD
 Telephone: 7606028700
 Facility Addr2: Not reported
 Mailing Name: Not reported
 Mailing Address: 1905 ASTON AVE
 Mailing City,St,Zip: CARLSBAD, CA 920080000
 Gen County: San Diego
 TSD EPA ID: TND000772186
 TSD County: 99
 Waste Category: Not reported
 Disposal Method: Not reported
 Tons: Not reported
 Facility County: Not reported

Gepaid: CAL913533735
 Contact: THE HOME DEPOT
 Telephone: 6196770150
 Facility Addr2: Not reported
 Mailing Name: Not reported
 Mailing Address: 4920 CARROLL CANYON RD
 Mailing City,St,Zip: SAN DIEGO, CA 921210000
 Gen County: San Diego
 TSD EPA ID: CAD008302903
 TSD County: Los Angeles
 Waste Category: Other inorganic solid waste
 Disposal Method: Not reported
 Tons: .0300
 Facility County: San Diego

Gepaid: CAL913533735
 Contact: THE HOME DEPOT
 Telephone: 6196770150
 Facility Addr2: Not reported
 Mailing Name: Not reported
 Mailing Address: 4920 CARROLL CANYON RD
 Mailing City,St,Zip: SAN DIEGO, CA 921210000
 Gen County: San Diego
 TSD EPA ID: CAD008302903
 TSD County: Los Angeles
 Waste Category: Other organic solids
 Disposal Method: Transfer Station
 Tons: .0600
 Facility County: San Diego

Gepaid: CAL913533735
 Contact: THE HOME DEPOT
 Telephone: 6196770150
 Facility Addr2: Not reported
 Mailing Name: Not reported
 Mailing Address: 4920 CARROLL CANYON RD
 Mailing City,St,Zip: SAN DIEGO, CA 921210000
 Gen County: San Diego
 TSD EPA ID: CAD008302903
 TSD County: Los Angeles
 Waste Category: Liquids with pH <UN-> 2

MAP FINDINGS

Map ID
 Direction
 Distance
 Distance (ft.)Site

EDR ID Number
 EPA ID Number

Database(s)

THE HOME DEPOT #674 (Continued)

S100735655

Disposal Method: Transfer Station
 Tons: .0650
 Facility County: San Diego

 Gepaid: CAL913533735
 Contact: THE HOME DEPOT
 Telephone: 6196770150
 Facility Addr2: Not reported
 Mailing Name: Not reported
 Mailing Address: 4920 CARROLL CANYON RD
 Mailing City,St,Zip: SAN DIEGO, CA 921210000
 Gen County: San Diego
 TSD EPA ID: CAD008302903
 TSD County: Los Angeles
 Waste Category: Liquids with pH <UN-> 2
 Disposal Method: Not reported
 Tons: .0650
 Facility County: San Diego

[Click this hyperlink](#) while viewing on your computer to access 27 additional CA_HAZNET: record(s) in the EDR Site Report.

**87 HOME DEPOT USA INC HD 0674
 3555 SPORTS ARENA BLVD
 SAN DIEGO, CA 92110**

**FINDS 1008915588
 N/A**

FINDS:

Registry ID: 110023051463

Environmental Interest/Information System

RCRAInfo is a national information system that supports the Resource Conservation and Recovery Act (RCRA) program through the tracking of events and activities related to facilities that generate, transport, and treat, store, or dispose of hazardous waste. RCRAInfo allows RCRA program staff to track the notification, permit, compliance, and corrective action activities required under RCRA.

**87 HOME DEPOT USA INC HD 0674
 3555 SPORTS ARENA BLVD
 SAN DIEGO, CA 92110**

**RCRA-SQG 1008879852
 HAZNET CAR000167056**

RCRA-SQG:

Date form received by agency: 06/29/2005
 Facility name: HOME DEPOT USA INC HD 0674
 Facility address: 3555 SPORTS ARENA BLVD
 SAN DIEGO, CA 92110
 EPA ID: CAR000167056
 Mailing address: 1905 ASTON AVE
 STE 100
 CARLSBAD, CA 92008
 Contact: ROBERT PERKINS
 Contact address: 1905 ASTON AVE STE 100
 CARLSBAD, CA 92008
 Contact country: US

MAP FINDINGS

Map ID
 Direction
 Distance
 Distance (ft.)Site

EDR ID Number
 EPA ID Number

Database(s)

HOME DEPOT USA INC HD 0674 (Continued)

1008879852

Contact telephone: 760-602-8700
 Contact email: RPERKINS@3ECOMPANY.COM
 EPA Region: 09
 Classification: Small Small Quantity Generator
 Description: Handler: generates more than 100 and less than 1000 kg of hazardous waste during any calendar month and accumulates less than 6000 kg of hazardous waste at any time; or generates 100 kg or less of hazardous waste during any calendar month, and accumulates more than 1000 kg of hazardous waste at any time

Owner/Operator Summary:

Owner/operator name: HOME DEPOT USA
 Owner/operator address: 2455 PACES FERRY RD
 ATLANTA, GA 30339
 Owner/operator country: US
 Owner/operator telephone: Not reported
 Legal status: Private
 Owner/Operator Type: Owner
 Owner/Op start date: 11/10/1988
 Owner/Op end date: Not reported

Owner/operator name: HOME DEPOT USA
 Owner/operator address: Not reported
 Not reported
 Owner/operator country: US
 Owner/operator telephone: Not reported
 Legal status: Private
 Owner/Operator Type: Operator
 Owner/Op start date: 11/10/1988
 Owner/Op end date: Not reported

Handler Activities Summary:

U.S. importer of hazardous waste: No
 Mixed waste (haz. and radioactive): No
 Recycler of hazardous waste: No
 Transporter of hazardous waste: No
 Treater, storer or disposer of HW: No
 Underground injection activity: No
 On-site burner exemption: No
 Furnace exemption: No
 Used oil fuel burner: No
 Used oil processor: No
 User oil refiner: No
 Used oil fuel marketer to burner: No
 Used oil Specification marketer: No
 Used oil transfer facility: No
 Used oil transporter: No
 Off-site waste receiver: Commercial status unknown

Hazardous Waste Summary:

Waste code: D001
 Waste name: IGNITABLE HAZARDOUS WASTES ARE THOSE WASTES WHICH HAVE A FLASHPOINT OF LESS THAN 140 DEGREES FAHRENHEIT AS DETERMINED BY A PENSKEY-MARTENS CLOSED CUP FLASH POINT TESTER. ANOTHER METHOD OF DETERMINING THE FLASH POINT OF A WASTE IS TO REVIEW THE MATERIAL SAFETY DATA SHEET, WHICH CAN BE OBTAINED FROM THE MANUFACTURER OR DISTRIBUTOR OF THE

MAP FINDINGS

Map ID
 Direction
 Distance
 Distance (ft.)Site

EDR ID Number

Database(s) EPA ID Number

HOME DEPOT USA INC HD 0674 (Continued)

1008879852

MATERIAL. LACQUER THINNER IS AN EXAMPLE OF A COMMONLY USED SOLVENT WHICH WOULD BE CONSIDERED AS IGNITABLE HAZARDOUS WASTE.

Waste code: D002
 Waste name: A WASTE WHICH HAS A PH OF LESS THAN 2 OR GREATER THAN 12.5 IS CONSIDERED TO BE A CORROSIVE HAZARDOUS WASTE. SODIUM HYDROXIDE, A CAUSTIC SOLUTION WITH A HIGH PH, IS OFTEN USED BY INDUSTRIES TO CLEAN OR DEGREASE PARTS. HYDROCHLORIC ACID, A SOLUTION WITH A LOW PH, IS USED BY MANY INDUSTRIES TO CLEAN METAL PARTS PRIOR TO PAINTING. WHEN THESE CAUSTIC OR ACID SOLUTIONS BECOME CONTAMINATED AND MUST BE DISPOSED, THE WASTE WOULD BE A CORROSIVE HAZARDOUS WASTE.

Waste code: D009
 Waste name: MERCURY

Waste code: D016
 Waste name: 2,4-D

Waste code: D018
 Waste name: BENZENE

Waste code: D035
 Waste name: METHYL ETHYL KETONE

Waste code: F003
 Waste name: THE FOLLOWING SPENT NON-HALOGENATED SOLVENTS: XYLENE, ACETONE, ETHYL ACETATE, ETHYL BENZENE, ETHYL ETHER, METHYL ISOBUTYL KETONE, N-BUTYL ALCOHOL, CYCLOHEXANONE, AND METHANOL; ALL SPENT SOLVENT MIXTURES/BLENDS CONTAINING, BEFORE USE, ONLY THE ABOVE SPENT NON-HALOGENATED SOLVENTS; AND ALL SPENT SOLVENT MIXTURES/BLENDS CONTAINING, BEFORE USE, ONE OR MORE OF THE ABOVE NON-HALOGENATED SOLVENTS, AND, A TOTAL OF TEN PERCENT OR MORE (BY VOLUME) OF ONE OR MORE OF THOSE SOLVENTS LISTED IN F001, F002, F004, AND F005, AND STILL BOTTOMS FROM THE RECOVERY OF THESE SPENT SOLVENTS AND SPENT SOLVENT MIXTURES.

Waste code: F005
 Waste name: THE FOLLOWING SPENT NON-HALOGENATED SOLVENTS: TOLUENE, METHYL ETHYL KETONE, CARBON DISULFIDE, ISOBUTANOL, PYRIDINE, BENZENE, 2-ETHOXYETHANOL, AND 2-NITROPROPANE; ALL SPENT SOLVENT MIXTURES/BLENDS CONTAINING, BEFORE USE, A TOTAL OF TEN PERCENT OR MORE (BY VOLUME) OF ONE OR MORE OF THE ABOVE NON-HALOGENATED SOLVENTS OR THOSE SOLVENTS LISTED IN F001, F002, OR F004; AND STILL BOTTOMS FROM THE RECOVERY OF THESE SPENT SOLVENTS AND SPENT SOLVENT MIXTURES.

Violation Status: No violations found

HAZNET:

Gepaid: CAR000167056
 Contact: MELANIE KOSKE-HRT SPECIALISTS
 Telephone: 7606028700
 Facility Addr2: Not reported
 Mailing Name: Not reported
 Mailing Address: 1905 ASTON AVE STE 100
 Mailing City,St,Zip: CARLSBAD, CA 920080000
 Gen County: San Diego
 TSD EPA ID: CAD008364432
 TSD County: Los Angeles

MAP FINDINGS

Map ID
 Direction
 Distance
 Distance (ft.)Site

EDR ID Number

Database(s) EPA ID Number

HOME DEPOT USA INC HD 0674 (Continued)

1008879852

Waste Category: Hydrocarbon solvents (benzene, hexane, Stoddard, etc.)
 Disposal Method: Not reported
 Tons: Not reported
 Facility County: San Diego

Gepaid: CAR000167056
 Contact: MELANIE KOSKE-HRT SPECIALISTS
 Telephone: 7606028700
 Facility Addr2: Not reported
 Mailing Name: Not reported
 Mailing Address: 1905 ASTON AVE STE 100
 Mailing City,St,Zip: CARLSBAD, CA 920080000
 Gen County: San Diego
 TSD EPA ID: CAD008364432
 TSD County: Los Angeles
 Waste Category: Off-specification, aged, or surplus organics
 Disposal Method: H061
 Tons: 1.55
 Facility County: San Diego

Gepaid: CAR000167056
 Contact: MELANIE KOSKE-HRT SPECIALISTS
 Telephone: 7606028700
 Facility Addr2: Not reported
 Mailing Name: Not reported
 Mailing Address: 1905 ASTON AVE STE 100
 Mailing City,St,Zip: CARLSBAD, CA 920080000
 Gen County: San Diego
 TSD EPA ID: CAD008364432
 TSD County: Los Angeles
 Waste Category: Off-specification, aged, or surplus inorganics
 Disposal Method: H141
 Tons: 0.08
 Facility County: San Diego

Gepaid: CAR000167056
 Contact: MELANIE KOSKE-HRT SPECIALISTS
 Telephone: 7606028700
 Facility Addr2: Not reported
 Mailing Name: Not reported
 Mailing Address: 1905 ASTON AVE STE 100
 Mailing City,St,Zip: CARLSBAD, CA 920080000
 Gen County: San Diego
 TSD EPA ID: CAD008364432
 TSD County: Los Angeles
 Waste Category: Hydrocarbon solvents (benzene, hexane, Stoddard, etc.)
 Disposal Method: H061
 Tons: 0.04
 Facility County: San Diego

Gepaid: CAR000167056
 Contact: MELANIE KOSKE-HRT SPECIALISTS
 Telephone: 7606028700
 Facility Addr2: Not reported
 Mailing Name: Not reported
 Mailing Address: 1905 ASTON AVE STE 100
 Mailing City,St,Zip: CARLSBAD, CA 920080000

MAP FINDINGS

Map ID
 Direction
 Distance
 Distance (ft.)Site

EDR ID Number
 EPA ID Number

Database(s)

HOME DEPOT USA INC HD 0674 (Continued)

1008879852

Gen County: San Diego
 TSD EPA ID: CAD008364432
 TSD County: Los Angeles
 Waste Category: Off-specification, aged, or surplus organics
 Disposal Method: Not reported
 Tons: 0.33
 Facility County: San Diego

[Click this hyperlink](#) while viewing on your computer to access
 12 additional CA_HAZNET: record(s) in the EDR Site Report.

88

**FORMER ARCO
 4101 W POINT LOMA BL
 SAN DIEGO, CA 92110**

SAN DIEGO CO. SAM

**S109599100
 N/A**

SAN DIEGO CO. SAM:

Case Number: H39735-001
 Agency: DEH Site Assessment & Mitigation
Funding: LOP - State Fund
 FType: GW With No Beneficial Use Designation
 FStatus: 3
 Date: 1/22/2009
 Date Began: 11/24/2008

88

**FORMER ARCO FACILITY #169
 4101 WEST POINT LOMA BLVD
 SAN DIEGO, CA 92110**

LUST

**S109517580
 N/A**

LUST:

Region: STATE
 Global Id: T10000000916
 Latitude: 32.7518647
 Longitude: -117.2348123
 Case Type: LUST Cleanup Site
 Status: Open - Site Assessment
 Status Date: 2009-03-10 00:00:00
 Lead Agency: SAN DIEGO COUNTY LOP
 Case Worker: WR
 Local Agency: SAN DIEGO COUNTY LOP
 RB Case Number: Not reported
 LOC Case Number: H39735-001
 File Location: Local Agency
 Potential Media Affect: Under Investigation
 Potential Contaminants of Concern: Gasoline
 Site History: During a Phase II environmental site assessment, contaminants were discovered onsite. ARCO operated a commercial gasoline station on this site between 1959 and the 1970's. The site is currently a commercial site with a 7-11 store. Please see ESI data for any additional information.

Click here to access the California GeoTracker records for this facility:

MAP FINDINGS

Map ID
 Direction
 Distance
 Distance (ft.)Site

EDR ID Number
 Database(s) EPA ID Number

89 CA STATE PARKS HAZNET S104565289
4040 TWIGGS ST N/A
SAN DIEGO, CA 92110

HAZNET:
 Gepaid: CAC001086320
 Contact: STATE OF CA PARKS
 Telephone: 0000000000
 Facility Addr2: Not reported
 Mailing Name: Not reported
 Mailing Address: 4002 WALLACE ST
 Mailing City,St,Zip: SAN DIEGO, CA 921100000
 Gen County: San Diego
 TSD EPA ID: AZC950823111
 TSD County: 99
 Waste Category: Asbestos-containing waste
 Disposal Method: Disposal, Land Fill
 Tons: 0.7585
 Facility County: San Diego

90 VALVOLINE INSTANT OIL CHANGE San Diego Co. HMMD S106063901
3760 GAINES ST N/A
SAN DIEGO, CA 92110

San Diego Co. HMMD:
 Facility ID: 133499
 Inactive Indicator: Active
 Business Code: 6HK26
 SIC: Not reported
 Permit Expiration: Not reported
 Owner: JEFFREY GONG
 2nd Name: Not reported
 Mailing Address: 3760 GAINES ST #B
 Mailing City,St,Zip: SAN DIEGO, CA 92110
 Map Code/Business Plan on File: Not reported
 Corporate Code: Not reported
 Fire Dept District: San Diego
 Census Tract Number: 65.00
 EPA ID: CAL000114769
 Gas Station: Not reported
 Inspection Date: 07/08/10
 Reinspection Date: Not reported
 Inspector Name: SINGMANS
 Violation Notice Issued: Not reported
 Facility Contact: MGR
 Delinquent Flag: Not Delinquent
 Last Update: 08/30/10
 Last Delinquent Letter: Not reported
 Delinquent Comment: Not reported
 Last Letter Type: Not reported
 Property Owner: R&H PROPERTIES L P
 Property Address: 52865 LA TROBE LN
 Property City,St,Zip: LA QUINTA, CA 92253
 Tank Owner: Not reported
 Tank Address: Not reported
 Tank City,St,Zip: Not reported
 Business Plan Acceptance Date: Not reported
 Reinspection Date Y2K Compatible: 01/08/12
 Facility Phone: 619-574-1175

MAP FINDINGS

Map ID
 Direction
 Distance
 Distance (ft.)Site

EDR ID Number

Database(s) EPA ID Number

VALVOLINE INSTANT OIL CHANGE (Continued)

S106063901

HMMD DISCLOSURE INVENTORY:

Item Number:	ETH
Chemical Name:	ETHYLENE GLYCOL ANTIFREEZE
Case Number:	107-21-1
Quantity Stored At One Time:	Not reported
Quantity Stored at One Time:	Not reported
Annual Quantity String:	Not reported
Annual Quantity String:	Not reported
Measurement Units:	Not reported
Carcinogen:	No
1st Hazard Category:	ACUTE
2nd Hazard Category:	Not reported
Item Number:	OIL
Chemical Name:	OIL, LUBRICATING: MOTOR OIL 0 GALLON TANKS
Case Number:	8002-05-9
Quantity Stored At One Time:	Not reported
Quantity Stored at One Time:	Not reported
Annual Quantity String:	Not reported
Annual Quantity String:	Not reported
Measurement Units:	Not reported
Carcinogen:	No
1st Hazard Category:	FIRE
2nd Hazard Category:	ACUTE

HMMD UNDERGROUND TANKS:

Tank Number:	Not reported
Tank ID Number:	Not reported
Waste or Product:	Not reported
Tank Contents:	Not reported

HMMD VIOLATIONS:

Inspection Date:	12/07/99
Waste Code:	Not reported
Occurrences:	Not reported
Item Number:	6919
Inspection Date:	12/07/99
Waste Code:	Not reported
Occurrences:	Not reported
Item Number:	6920
Inspection Date:	04/17/01
Waste Code:	Not reported
Occurrences:	Not reported
Item Number:	0465
Inspection Date:	04/17/01
Waste Code:	Not reported
Occurrences:	Not reported
Item Number:	0466
Inspection Date:	04/17/01
Waste Code:	Not reported
Occurrences:	Not reported
Item Number:	0467

MAP FINDINGS

Map ID
 Direction
 Distance
 Distance (ft.)Site

EDR ID Number

Database(s) EPA ID Number

VALVOLINE INSTANT OIL CHANGE (Continued)

S106063901

Inspection Date: 04/17/01
 Waste Code: Not reported
 Occurrences: Not reported
 Item Number: 0468

Inspection Date: 04/17/01
 Waste Code: Not reported
 Occurrences: Not reported
 Item Number: 0469

Inspection Date: 04/17/01
 Waste Code: Not reported
 Occurrences: Not reported
 Item Number: 0470

Inspection Date: 01/09/07
 Waste Code: Not reported
 Occurrences: Not reported
 Item Number: 8568

Inspection Date: 01/09/07
 Waste Code: Not reported
 Occurrences: Not reported
 Item Number: 8569

Inspection Date: 01/09/07
 Waste Code: Not reported
 Occurrences: Not reported
 Item Number: 8570

Inspection Date: 01/09/07
 Waste Code: Not reported
 Occurrences: Not reported
 Item Number: 9885

Inspection Date: 01/09/07
 Waste Code: Not reported
 Occurrences: Not reported
 Item Number: 9886

Inspection Date: 07/14/08
 Waste Code: Not reported
 Occurrences: Not reported
 Item Number: 2126

Inspection Date: 01/17/03
 Waste Code: Not reported
 Occurrences: Not reported
 Item Number: 2000

Inspection Date: 01/17/03
 Waste Code: Not reported
 Occurrences: Not reported
 Item Number: 2001

Inspection Date: 01/17/03
 Waste Code: Not reported

MAP FINDINGS

Map ID
 Direction
 Distance
 Distance (ft.)Site

EDR ID Number

Database(s) EPA ID Number

VALVOLINE INSTANT OIL CHANGE (Continued)

S106063901

Occurrences: Not reported
 Item Number: 2002

Inspection Date: 01/17/03
 Waste Code: Not reported
 Occurrences: Not reported
 Item Number: 2003

Inspection Date: 07/08/10
 Waste Code: Not reported
 Occurrences: Not reported
 Item Number: 5753

Inspection Date: 07/08/10
 Waste Code: Not reported
 Occurrences: Not reported
 Item Number: 5754

Inspection Date: 07/08/10
 Waste Code: Not reported
 Occurrences: Not reported
 Item Number: 5755

Inspection Date: 07/08/10
 Waste Code: Not reported
 Occurrences: Not reported
 Item Number: 5756

Inspection Date: 07/08/10
 Waste Code: Not reported
 Occurrences: Not reported
 Item Number: 5757

Inspection Date: 07/08/10
 Waste Code: Not reported
 Occurrences: Not reported
 Item Number: 5758

Inspection Date: 07/08/10
 Waste Code: Not reported
 Occurrences: Not reported
 Item Number: 5759

Inspection Date: 08/19/98
 Waste Code: Not reported
 Occurrences: Not reported
 Item Number: 2792

Inspection Date: 08/19/98
 Waste Code: Not reported
 Occurrences: Not reported
 Item Number: 2793

Inspection Date: 08/19/98
 Waste Code: Not reported
 Occurrences: Not reported
 Item Number: 2794

MAP FINDINGS

Map ID
 Direction
 Distance
 Distance (ft.)Site

EDR ID Number
 EPA ID Number

Database(s)

VALVOLINE INSTANT OIL CHANGE (Continued)

S106063901

Inspection Date: 08/19/98
 Waste Code: Not reported
 Occurrences: Not reported
 Item Number: 2795

Inspection Date: 08/19/98
 Waste Code: Not reported
 Occurrences: Not reported
 Item Number: 2796

Inspection Date: 08/19/98
 Waste Code: Not reported
 Occurrences: Not reported
 Item Number: 2797

Inspection Date: 08/19/98
 Waste Code: Not reported
 Occurrences: Not reported
 Item Number: 2798

HMMD WASTE STREAMS:

Inspection Date: 07/08/10
 Waste Item #: 132
 Waste Code: 132
 Waste Name: AQUEOUS SOL'N WITH M
 Qnty at Inspection: 220
 Quantity String: 220
 Annual Qty: 1270
 Annual Qty String: 1270
 Measurement Unit: GAL
 Treatment Method: 001 RECYCLE
 Storage Method: PLASTIC DRUM
 Haz Waste Hauler: 0015 ASBURY ENVIR. SERVIC
 Waste Desc: ANTIFREEZE
 Carcinogen: No

Inspection Date: 07/08/10
 Waste Item #: 221
 Waste Code: 221
 Waste Name: WASTE OIL & MIXED OI
 Qnty at Inspection: 970
 Quantity String: 970
 Annual Qty: 10000
 Annual Qty String: 10000
 Measurement Unit: GAL
 Treatment Method: 001 RECYCLE
 Storage Method: ABVG TNK
 Haz Waste Hauler: 0015 ASBURY ENVIR. SERVIC
 Waste Desc: 2 TANKS IN BASEMENT
 Carcinogen: No

Inspection Date: 07/08/10
 Waste Item #: 888
 Waste Code: 888
 Waste Name: USED OIL FILTERS
 Qnty at Inspection: 900
 Quantity String: 900

MAP FINDINGS

Map ID
 Direction
 Distance
 Distance (ft.)Site

EDR ID Number
 EPA ID Number

Database(s)

VALVOLINE INSTANT OIL CHANGE (Continued)

S106063901

Annual Qty: 1800
 Annual Qty String: 1800
 Measurement Unit: LBS
 Treatment Method: 888 FILTERS/METAL RE
 Storage Method: METAL DRUM
 Haz Waste Hauler: 0015 ASBURY ENVIR. SERVIC
 Waste Desc: DRAINED USED OIL FILTERS
 Carcinogen: No

**90 VALVOLINE INSTANT OIL CHANGE
 3760 GAINES ST #B
 SAN DIEGO, CA 92110**

**FINDS 1007678939
 AST N/A**

FINDS:

Registry ID: 110017968387

Environmental Interest/Information System

UORS (California - Used Oil Recycling System). California Integrated Waste Management Board (CIWMB) helps communities establish and promote convenient collection opportunities for used oil and used oil filters.

AST:

Owner: JEFFREY GONG
 Total Gallons: 2970
 Certified Unified Program Agencies: San Diego

**90 RFG OIL INC DBA VALVOLINE INSTANT OIL
 3760 GAINES STREET #B
 SAN DIEGO, CA 92110**

**HAZNET S103984225
 N/A**

HAZNET:

Gepaid: CAL000114769
 Contact: RFG OIL INC
 Telephone: 6192738539
 Facility Addr2: Not reported
 Mailing Name: Not reported
 Mailing Address: PO BOX 9627
 Mailing City,St,Zip: SAN DIEGO, CA 921690000
 Gen County: San Diego
 TSD EPA ID: CAT080013352
 TSD County: Los Angeles
 Waste Category: Aqueous solution with less than 10% total organic residues
 Disposal Method: Recycler
 Tons: .7923
 Facility County: San Diego

Gepaid: CAL000114769
 Contact: RFG OIL INC
 Telephone: 6192738539
 Facility Addr2: Not reported
 Mailing Name: Not reported
 Mailing Address: PO BOX 9627
 Mailing City,St,Zip: SAN DIEGO, CA 921690000

MAP FINDINGS

Map ID
 Direction
 Distance
 Distance (ft.)Site

EDR ID Number

Database(s) EPA ID Number

RFG OIL INC DBA VALVOLINE INSTANT OIL (Continued)

S103984225

Gen County: San Diego
 TSD EPA ID: CAT080025711
 TSD County: San Bernardino
 Waste Category: Aqueous solution with less than 10% total organic residues
 Disposal Method: Not reported
 Tons: 1.0008
 Facility County: San Diego

Gepaid: CAL000114769
 Contact: RFG OIL INC
 Telephone: 6192738539
 Facility Addr2: Not reported
 Mailing Name: Not reported
 Mailing Address: PO BOX 9627
 Mailing City,St,Zip: SAN DIEGO, CA 921690000
 Gen County: San Diego
 TSD EPA ID: CAT080013352
 TSD County: Los Angeles
 Waste Category: Aqueous solution with 10% or more total organic residues
 Disposal Method: Recycler
 Tons: 3.8989
 Facility County: San Diego

Gepaid: CAL000114769
 Contact: RFG OIL INC
 Telephone: 6192738539
 Facility Addr2: Not reported
 Mailing Name: Not reported
 Mailing Address: PO BOX 9627
 Mailing City,St,Zip: SAN DIEGO, CA 921690000
 Gen County: San Diego
 TSD EPA ID: Not reported
 TSD County: 0
 Waste Category: Aqueous solution with less than 10% total organic residues
 Disposal Method: Transfer Station
 Tons: 0.7089
 Facility County: San Diego

Gepaid: CAL000114769
 Contact: RFG OIL INC
 Telephone: 6192738539
 Facility Addr2: Not reported
 Mailing Name: Not reported
 Mailing Address: PO BOX 9627
 Mailing City,St,Zip: SAN DIEGO, CA 921690000
 Gen County: San Diego
 TSD EPA ID: Not reported
 TSD County: 0
 Waste Category: Aqueous solution with less than 10% total organic residues
 Disposal Method: Recycler
 Tons: 0.9174
 Facility County: San Diego

[Click this hyperlink](#) while viewing on your computer to access 8 additional CA_HAZNET: record(s) in the EDR Site Report.

MAP FINDINGS

Map ID
 Direction
 Distance
 Distance (ft.)Site

EDR ID Number
 Database(s) EPA ID Number

90 CARQUEST AUTO PTS San Diego Co. HMMD S100857781
3777 GAINES ST HAZNET N/A
SAN DIEGO, CA 92110

San Diego Co. HMMD:

Facility ID: 131906
 Inactive Indicator: Active
 Business Code: 6HK26
 SIC: Not reported
 Permit Expiration: Not reported
 Owner: BRAKE DEPOT
 2nd Name: R & J AUTOMOTIVE, INC
 Mailing Address: P.O. BOX 722967
 Mailing City, St, Zip: SAN DIEGO, CA 92127
 Map Code/Business Plan on File: Not reported
 Corporate Code: Not reported
 Fire Dept District: San Diego
 Census Tract Number: 65.00
 EPA ID: CAL000130018
 Gas Station: Not reported
 Inspection Date: 09/10/01
 Reinspection Date: Not reported
 Inspector Name: LEGACY
 Violation Notice Issued: Not reported
 Facility Contact: BOB MC FARLAND
 Delinquent Flag: Not Delinquent
 Last Update: 08/30/10
 Last Delinquent Letter: Not reported
 Delinquent Comment: Not reported
 Last Letter Type: Not reported
 Property Owner: ANDERSEN WALTER A FAMILY TRUST
 Property Address: 3752 VISTA DE LA BAH
 Property City, St, Zip: SAN DIEGO, CA 92117
 Tank Owner: Not reported
 Tank Address: Not reported
 Tank City, St, Zip: Not reported
 Business Plan Acceptance Date: Not reported
 Reinspection Date Y2K Compatible: Not reported
 Facility Phone: 619-682-3470

HMMD DISCLOSURE INVENTORY:

Item Number: Not reported
 Chemical Name: Not reported
 Case Number: Not reported
 Quantity Stored At One Time: Not reported
 Quantity Stored at One Time: Not reported
 Annual Quantity String: Not reported
 Annual Quantity String: Not reported
 Measurement Units: Not reported
 Carcinogen: No
 1st Hazard Category: Not reported
 2nd Hazard Category: Not reported

HMMD UNDERGROUND TANKS:

Tank Number: Not reported
 Tank ID Number: Not reported
 Waste or Product: Not reported
 Tank Contents: Not reported

MAP FINDINGS

Map ID
 Direction
 Distance
 Distance (ft.)Site

EDR ID Number

Database(s) EPA ID Number

CARQUEST AUTO PTS (Continued)

S100857781

HMMD VIOLATIONS:

Inspection Date: 04/04/00
 Waste Code: Not reported
 Occurrences: Not reported
 Item Number: 0012

Inspection Date: 04/04/00
 Waste Code: Not reported
 Occurrences: Not reported
 Item Number: 0013

Inspection Date: 04/04/00
 Waste Code: Not reported
 Occurrences: Not reported
 Item Number: 0014

Inspection Date: 04/04/00
 Waste Code: Not reported
 Occurrences: Not reported
 Item Number: 0015

Inspection Date: 04/04/00
 Waste Code: Not reported
 Occurrences: Not reported
 Item Number: 0016

Inspection Date: 06/13/00
 Waste Code: Not reported
 Occurrences: Not reported
 Item Number: 1760

Inspection Date: 09/10/01
 Waste Code: Not reported
 Occurrences: Not reported
 Item Number: 5323

Inspection Date: 09/10/01
 Waste Code: Not reported
 Occurrences: Not reported
 Item Number: 5324

Inspection Date: 09/10/01
 Waste Code: Not reported
 Occurrences: Not reported
 Item Number: 5325

Inspection Date: 09/10/01
 Waste Code: Not reported
 Occurrences: Not reported
 Item Number: 5326

HMMD WASTE STREAMS:

Inspection Date: Not reported
 Waste Item #: Not reported
 Waste Code: Not reported
 Waste Name: Not reported

MAP FINDINGS

Map ID
 Direction
 Distance
 Distance (ft.)Site

EDR ID Number
 EPA ID Number

Database(s)

CARQUEST AUTO PTS (Continued)

S100857781

Qty at Inspection: Not reported
 Quantity String: Not reported
 Annual Qty: Not reported
 Annual Qty String: Not reported
 Measurement Unit: Not reported
 Treatment Method: Not reported
 Storage Method: Not reported
 Haz Waste Hauler: Not reported
 Waste Desc: Not reported
 Carcinogen: No

Facility ID: 137693
 Inactive Indicator: Active
 Business Code: 6HK26
 SIC: Not reported
 Permit Expiration: Not reported
 Owner: JESSE TIZCARENO
 2nd Name: Not reported
 Mailing Address: 3777 GAINES ST
 Mailing City,St,Zip: SAN DIEGO, CA 92110
 Map Code/Business Plan on File: Not reported
 Corporate Code: Not reported
 Fire Dept District: San Diego
 Census Tract Number: 65.00
 EPA ID: Not reported
 Gas Station: Not reported
 Inspection Date: 12/26/00
 Reinspection Date: Not reported
 Inspector Name: LEGACY
 Violation Notice Issued: Not reported
 Facility Contact: JESSE TIZCARENO
 Delinquent Flag: Not Delinquent
 Last Update: 08/30/10
 Last Delinquent Letter: Not reported
 Delinquent Comment: Not reported
 Last Letter Type: Not reported
 Property Owner: ANDERSEN WALTER A FAMILY TRUST
 Property Address: 3752 VISTA DE LA BAH
 Property City,St,Zip: SAN DIEGO, CA 92117
 Tank Owner: Not reported
 Tank Address: Not reported
 Tank City,St,Zip: Not reported
 Business Plan Acceptance Date: Not reported
 Reinspection Date Y2K Compatible: Not reported
 Facility Phone: 619-297-1063

HMMD DISCLOSURE INVENTORY:

Item Number: Not reported
 Chemical Name: Not reported
 Case Number: Not reported
 Quantity Stored At One Time: Not reported
 Quantity Stored at One Time: Not reported
 Annual Quantity String: Not reported
 Annual Quantity String: Not reported
 Measurement Units: Not reported
 Carcinogen: No
 1st Hazard Category: Not reported

MAP FINDINGS

Map ID
 Direction
 Distance
 Distance (ft.)Site

EDR ID Number

Database(s) EPA ID Number

CARQUEST AUTO PTS (Continued)

S100857781

2nd Hazard Category: Not reported

HMMD UNDERGROUND TANKS:

Tank Number: Not reported
 Tank ID Number: Not reported
 Waste or Product: Not reported
 Tank Contents: Not reported

HMMD VIOLATIONS:

Inspection Date: 04/05/99
 Waste Code: Not reported
 Occurrences: Not reported
 Item Number: 9142

Inspection Date: 04/05/99
 Waste Code: Not reported
 Occurrences: Not reported
 Item Number: 9143

Inspection Date: 04/05/99
 Waste Code: Not reported
 Occurrences: Not reported
 Item Number: 9144

Inspection Date: 12/26/00
 Waste Code: Not reported
 Occurrences: Not reported
 Item Number: 6413

Inspection Date: 12/26/00
 Waste Code: Not reported
 Occurrences: Not reported
 Item Number: 6414

Inspection Date: 12/26/00
 Waste Code: Not reported
 Occurrences: Not reported
 Item Number: 6415

Inspection Date: 12/26/00
 Waste Code: Not reported
 Occurrences: Not reported
 Item Number: 6416

HMMD WASTE STREAMS:

Inspection Date: Not reported
 Waste Item #: Not reported
 Waste Code: Not reported
 Waste Name: Not reported
 Qnty at Inspection: Not reported
 Quantity String: Not reported
 Annual Qty: Not reported
 Annual Qty String: Not reported
 Measurement Unit: Not reported
 Treatment Method: Not reported
 Storage Method: Not reported

MAP FINDINGS

Map ID
 Direction
 Distance
 Distance (ft.)Site

EDR ID Number
 EPA ID Number

Database(s)

CARQUEST AUTO PTS (Continued)

S100857781

Haz Waste Hauler: Not reported
 Waste Desc: Not reported
 Carcinogen: No

HAZNET:

Gepaid: CAL000249858
 Contact: Ken Chiles
 Telephone: 6192971063
 Facility Addr2: Not reported
 Mailing Name: Not reported
 Mailing Address: 3777 Gains St
 Mailing City,St,Zip: SAN DIEGO, CA 92110
 Gen County: San Diego
 TSD EPA ID: Not reported
 TSD County: Los Angeles
 Waste Category: Waste oil and mixed oil
 Disposal Method: Recycler
 Tons: 0.22
 Facility County: Not reported

Gepaid: CAL000191410
 Contact: ROBERT MCFARLAND/PRES
 Telephone: 6196823470
 Facility Addr2: Not reported
 Mailing Name: Not reported
 Mailing Address: 9238 CALLE DE VISTA OESTE
 Mailing City,St,Zip: SAN DIEGO, CA 921290000
 Gen County: San Diego
 TSD EPA ID: Not reported
 TSD County: Los Angeles
 Waste Category: Waste oil and mixed oil
 Disposal Method: Recycler
 Tons: 0.22
 Facility County: Not reported

Gepaid: CAL000191410
 Contact: ROBERT MCFARLAND/PRES
 Telephone: 6196823470
 Facility Addr2: Not reported
 Mailing Name: Not reported
 Mailing Address: 9238 CALLE DE VISTA OESTE
 Mailing City,St,Zip: SAN DIEGO, CA 921290000
 Gen County: San Diego
 TSD EPA ID: Not reported
 TSD County: Los Angeles
 Waste Category: Aqueous solution with less than 10% total organic residues
 Disposal Method: Transfer Station
 Tons: 0.08
 Facility County: Not reported

Gepaid: CAL000191410
 Contact: ROBERT MCFARLAND/PRES
 Telephone: 6196823470
 Facility Addr2: Not reported
 Mailing Name: Not reported
 Mailing Address: 9238 CALLE DE VISTA OESTE

MAP FINDINGS

Map ID
 Direction
 Distance
 Distance (ft.)Site

EDR ID Number
 EPA ID Number

Database(s)

CARQUEST AUTO PTS (Continued)

S100857781

Mailing City,St,Zip: SAN DIEGO, CA 921290000
 Gen County: San Diego
 TSD EPA ID: Not reported
 TSD County: Los Angeles
 Waste Category: Liquids with halogenated organic compounds > 1000 mg/l
 Disposal Method: Recycler
 Tons: 0.22
 Facility County: Not reported

Gepaid: CAL000191410
 Contact: ROBERT MCFARLAND/PRES
 Telephone: 6196823470
 Facility Addr2: Not reported
 Mailing Name: Not reported
 Mailing Address: 9238 CALLE DE VISTA OESTE
 Mailing City,St,Zip: SAN DIEGO, CA 921290000
 Gen County: San Diego
 TSD EPA ID: Not reported
 TSD County: Los Angeles
 Waste Category: Waste oil and mixed oil
 Disposal Method: Recycler
 Tons: 0.22
 Facility County: Not reported

[Click this hyperlink](#) while viewing on your computer to access
 4 additional CA_HAZNET: record(s) in the EDR Site Report.

90

**CARQUEST AUTO PARTS
 3777 GAINES ST
 SAN DIEGO, CA 92110**

**RCRA-SQG 1000819147
 FINDS CAD983651159**

RCRA-SQG:

Date form received by agency: 10/22/1992
 Facility name: CARQUEST AUTO PARTS
 Facility address: 3777 GAINES ST
 SAN DIEGO, CA 92110
 EPA ID: CAD983651159
 Mailing address: P O BOX 5064
 BUENA PARK, CA 90620
 Contact: GERALD HAVIN
 Contact address: 3777 GAINES ST
 SAN DIEGO, CA 92110
 Contact country: US
 Contact telephone: (619) 295-4440
 Contact email: Not reported
 EPA Region: 09
 Classification: Small Small Quantity Generator
 Description: Handler: generates more than 100 and less than 1000 kg of hazardous waste during any calendar month and accumulates less than 6000 kg of hazardous waste at any time; or generates 100 kg or less of hazardous waste during any calendar month, and accumulates more than 1000 kg of hazardous waste at any time

Owner/Operator Summary:

Owner/operator name: CARDIS CORP
 Owner/operator address: 6240 DESCANSO
 BUENA PARK, CA 90620

MAP FINDINGS

Map ID
 Direction
 Distance
 Distance (ft.)Site

EDR ID Number
 EPA ID Number

Database(s)

CARQUEST AUTO PARTS (Continued)

1000819147

Owner/operator country: Not reported
 Owner/operator telephone: (714) 739-5561
 Legal status: Private
 Owner/Operator Type: Owner
 Owner/Op start date: Not reported
 Owner/Op end date: Not reported

Handler Activities Summary:

U.S. importer of hazardous waste: No
 Mixed waste (haz. and radioactive): Unknown
 Recycler of hazardous waste: No
 Transporter of hazardous waste: No
 Treater, storer or disposer of HW: No
 Underground injection activity: No
 On-site burner exemption: No
 Furnace exemption: No
 Used oil fuel burner: No
 Used oil processor: No
 User oil refiner: No
 Used oil fuel marketer to burner: No
 Used oil Specification marketer: No
 Used oil transfer facility: No
 Used oil transporter: No
 Off-site waste receiver: Verified to be non-commercial

Violation Status: No violations found

FINDS:

Registry ID: 110002886510

Environmental Interest/Information System

RCRAInfo is a national information system that supports the Resource Conservation and Recovery Act (RCRA) program through the tracking of events and activities related to facilities that generate, transport, and treat, store, or dispose of hazardous waste. RCRAInfo allows RCRA program staff to track the notification, permit, compliance, and corrective action activities required under RCRA.

90

**TOOL DEPOT
 3799 GAINES ST
 SAN DIEGO, CA 92110**

**RCRA-SQG 1010314239
 CAR000183855**

RCRA-SQG:

Date form received by agency: 04/26/2007
 Facility name: TOOL DEPOT
 Facility address: 3799 GAINES ST
 SAN DIEGO, CA 92110
 EPA ID: CAR000183855
 Contact: JIM OTTLINGER
 Contact address: 3799 GAINES ST
 SAN DIEGO, CA 92110
 Contact country: US
 Contact telephone: 619-220-7111
 Contact email: TOLL@TNS.NET
 EPA Region: 09
 Classification: Small Small Quantity Generator

MAP FINDINGS

Map ID
 Direction
 Distance
 Distance (ft.)Site

EDR ID Number

Database(s) EPA ID Number

TOOL DEPOT (Continued)

1010314239

Description: Handler: generates more than 100 and less than 1000 kg of hazardous waste during any calendar month and accumulates less than 6000 kg of hazardous waste at any time; or generates 100 kg or less of hazardous waste during any calendar month, and accumulates more than 1000 kg of hazardous waste at any time

Owner/Operator Summary:

Owner/operator name: JOHN CHRISTIANSON
 Owner/operator address: Not reported
 Not reported
 Owner/operator country: Not reported
 Owner/operator telephone: Not reported
 Legal status: Private
 Owner/Operator Type: Operator
 Owner/Op start date: 08/01/1997
 Owner/Op end date: Not reported

Owner/operator name: JOHN CHRISTIANSON
 Owner/operator address: 3799 GAINES ST
 SAN DIEGO, CA 92110
 Owner/operator country: US
 Owner/operator telephone: Not reported
 Legal status: Private
 Owner/Operator Type: Owner
 Owner/Op start date: 08/01/1997
 Owner/Op end date: Not reported

Handler Activities Summary:

U.S. importer of hazardous waste: No
 Mixed waste (haz. and radioactive): No
 Recycler of hazardous waste: No
 Transporter of hazardous waste: No
 Treater, storer or disposer of HW: No
 Underground injection activity: No
 On-site burner exemption: No
 Furnace exemption: No
 Used oil fuel burner: No
 Used oil processor: No
 User oil refiner: No
 Used oil fuel marketer to burner: No
 Used oil Specification marketer: No
 Used oil transfer facility: No
 Used oil transporter: No
 Off-site waste receiver: Commercial status unknown

Hazardous Waste Summary:

Waste code: D001
 Waste name: IGNITABLE HAZARDOUS WASTES ARE THOSE WASTES WHICH HAVE A FLASHPOINT OF LESS THAN 140 DEGREES FAHRENHEIT AS DETERMINED BY A PENSKEY-MARTENS CLOSED CUP FLASH POINT TESTER. ANOTHER METHOD OF DETERMINING THE FLASH POINT OF A WASTE IS TO REVIEW THE MATERIAL SAFETY DATA SHEET, WHICH CAN BE OBTAINED FROM THE MANUFACTURER OR DISTRIBUTOR OF THE MATERIAL. LACQUER THINNER IS AN EXAMPLE OF A COMMONLY USED SOLVENT WHICH WOULD BE CONSIDERED AS IGNITABLE HAZARDOUS WASTE.

Waste code: D018

MAP FINDINGS

Map ID
 Direction
 Distance
 Distance (ft.)Site

EDR ID Number
 EPA ID Number

Database(s)

TOOL DEPOT (Continued)

1010314239

Waste name: BENZENE
 Waste code: D039
 Waste name: TETRACHLOROETHYLENE
 Waste code: D040
 Waste name: TRICHLOROETHYLENE
 Violation Status: No violations found

90

**RAYNE SOFT WATER SERVICE
 3799 GAINES ST
 SAN DIEGO, CA 92110**

**SWEEPS UST
 San Diego Co. HMMD**

**S104745286
 N/A**

SWEEPS UST:

Status: Not reported
 Comp Number: 1420
 Number: Not reported
 Board Of Equalization: Not reported
 Ref Date: Not reported
 Act Date: Not reported
 Created Date: Not reported
 Tank Status: Not reported
 Owner Tank Id: Not reported
 Swrcb Tank Id: 37-000-001420-000001
 Actv Date: Not reported
 Capacity: 10000
 Tank Use: M.V. FUEL
 Stg: PRODUCT
 Content: REG UNLEADED
 Number Of Tanks: 1

San Diego Co. HMMD:

Facility ID: 210503
 Inactive Indicator: Active
 Business Code: 6HK18
 SIC: Not reported
 Permit Expiration: Not reported
 Owner: FITSON, INC
 2nd Name: Not reported
 Mailing Address: 3799 GAINES ST
 Mailing City, St, Zip: San Diego, CA 92110
 Map Code/Business Plan on File: Not reported
 Corporate Code: Not reported
 Fire Dept District: Not reported
 Census Tract Number: 65.00
 EPA ID: CAL000281254
 Gas Station: Not reported
 Inspection Date: 03/18/09
 Reinspection Date: Not reported
 Inspector Name: SINGMANS
 Violation Notice Issued: Not reported
 Facility Contact: BOB WELTE, GM
 Delinquent Flag: Not Delinquent
 Last Update: 08/30/10
 Last Delinquent Letter: Not reported
 Delinquent Comment: Not reported
 Last Letter Type: Not reported

MAP FINDINGS

Map ID
 Direction
 Distance
 Distance (ft.)Site

EDR ID Number
 EPA ID Number

Database(s)

RAYNE SOFT WATER SERVICE (Continued)

S104745286

Property Owner: ANDERSEN WALTER A FAMILY TRUST
 Property Address: 3752 VISTA DE LA BAH
 Property City,St,Zip: SAN DIEGO, CA 92117
 Tank Owner: Not reported
 Tank Address: Not reported
 Tank City,St,Zip: Not reported
 Business Plan Acceptance Date: Not reported
 Reinspection Date Y2K Compatible: 03/18/11
 Facility Phone: 619-220-7111

HMMD DISCLOSURE INVENTORY:

Item Number: Not reported
 Chemical Name: Not reported
 Case Number: Not reported
 Quantity Stored At One Time: Not reported
 Quantity Stored at One Time: Not reported
 Annual Quantity String: Not reported
 Annual Quantity String: Not reported
 Measurement Units: Not reported
 Carcinogen: No
 1st Hazard Category: Not reported
 2nd Hazard Category: Not reported

HMMD UNDERGROUND TANKS:

Tank Number: Not reported
 Tank ID Number: Not reported
 Waste or Product: Not reported
 Tank Contents: Not reported

HMMD VIOLATIONS:

Inspection Date: 03/18/09
 Waste Code: Not reported
 Occurrences: Not reported
 Item Number: 6506

Inspection Date: 03/18/09
 Waste Code: Not reported
 Occurrences: Not reported
 Item Number: 6507

Inspection Date: 03/18/09
 Waste Code: Not reported
 Occurrences: Not reported
 Item Number: 6508

HMMD WASTE STREAMS:

Inspection Date: 03/18/09
 Waste Item #: 135
 Waste Code: 135
 Waste Name: UNSPECIFIED AQUEOUS
 Qnty at Inspection: 35
 Quantity String: 35
 Annual Qty: 140
 Annual Qty String: 140
 Measurement Unit: GAL
 Treatment Method: 001 RECYCLE

MAP FINDINGS

Map ID
 Direction
 Distance
 Distance (ft.)Site

EDR ID Number
 EPA ID Number

Database(s)

RAYNE SOFT WATER SERVICE (Continued)

S104745286

Storage Method: PROCESS EQUIP
 Haz Waste Hauler: 1406 SAFETY-KLEEN SYSTEMS
 Waste Desc: Not reported
 Carcinogen: No

Facility ID: 101420
 Inactive Indicator: Active
 Business Code: 6HK03
 SIC: Not reported
 Permit Expiration: Not reported
 Owner: Not reported
 2nd Name: Not reported
 Mailing Address: Not reported
 Mailing City,St,Zip: Not reported
 Map Code/Business Plan on File: Not reported
 Corporate Code: Not reported
 Fire Dept District: Not reported
 Census Tract Number: 65.00
 EPA ID: Not reported
 Gas Station: Not reported
 Inspection Date: Not reported
 Reinspection Date: Not reported
 Inspector Name: Not reported
 Violation Notice Issued: Not reported
 Facility Contact: Not reported
 Delinquent Flag: Not Delinquent
 Last Update: 08/30/10
 Last Delinquent Letter: Not reported
 Delinquent Comment: Not reported
 Last Letter Type: Not reported
 Property Owner: ANDERSEN WALTER A FAMILY TRUST
 Property Address: 3752 VISTA DE LA BAH
 Property City,St,Zip: SAN DIEGO, CA 92117
 Tank Owner: Not reported
 Tank Address: Not reported
 Tank City,St,Zip: Not reported
 Business Plan Acceptance Date: Not reported
 Reinspection Date Y2K Compatible: Not reported
 Facility Phone: Not reported

HMMD DISCLOSURE INVENTORY:

Item Number: Not reported
 Chemical Name: Not reported
 Case Number: Not reported
 Quantity Stored At One Time: Not reported
 Quantity Stored at One Time: Not reported
 Annual Quantity String: Not reported
 Annual Quantity String: Not reported
 Measurement Units: Not reported
 Carcinogen: No
 1st Hazard Category: Not reported
 2nd Hazard Category: Not reported

HMMD UNDERGROUND TANKS:

Tank Number: T001
 Tank ID Number: 00001

MAP FINDINGS

Map ID
 Direction
 Distance
 Distance (ft.)Site

EDR ID Number
 EPA ID Number

Database(s)

RAYNE SOFT WATER SERVICE (Continued)

S104745286

Waste or Product: 10000
 Tank Contents: Not reported

HMMD VIOLATIONS:

Inspection Date: Not reported
 Waste Code: Not reported
 Occurrences: Not reported
 Item Number: Not reported

HMMD WASTE STREAMS:

Inspection Date: Not reported
 Waste Item #: Not reported
 Waste Code: Not reported
 Waste Name: Not reported
 Qty at Inspection: Not reported
 Quantity String: Not reported
 Annual Qty: Not reported
 Annual Qty String: Not reported
 Measurement Unit: Not reported
 Treatment Method: Not reported
 Storage Method: Not reported
 Haz Waste Hauler: Not reported
 Waste Desc: Not reported
 Carcinogen: No

90

**TOOL DEPOT
 3799 GAINES ST
 SAN DIEGO, CA 92110**

**FINDS S10439689
 N/A**

FINDS:

Registry ID: 110031360550

Environmental Interest/Information System

RCRAInfo is a national information system that supports the Resource Conservation and Recovery Act (RCRA) program through the tracking of events and activities related to facilities that generate, transport, and treat, store, or dispose of hazardous waste. RCRAInfo allows RCRA program staff to track the notification, permit, compliance, and corrective action activities required under RCRA.

91

**1754 NORTH ARBOR
 SAN DIEGO, CA 92103**

**Notify 65 S100178157
 N/A**

Notify 65:

Date Reported: Not reported
 Staff Initials: Not reported
 Board File Number: Not reported
 Facility Type: Not reported
 Discharge Date: Not reported
 Incident Description: 92103-1207

MAP FINDINGS

Map ID		EDR ID Number
Direction		
Distance		
Distance (ft.)	Site	Database(s) EPA ID Number

92	VANARD LITHOGRAPHERS INC 3220 KURTZ ST SAN DIEGO, CA 92110	San Diego Co. HMMD HAZNET EMI	S100947825 N/A
-----------	---	--	---------------------------------

San Diego Co. HMMD:

Facility ID:	101223
Inactive Indicator:	Active
Business Code:	6HK37
SIC:	Not reported
Permit Expiration:	Not reported
Owner:	CORPORATION
2nd Name:	Not reported
Mailing Address:	3220 KURTZ ST
Mailing City, St, Zip:	SAN DIEGO, CA 92110
Map Code/Business Plan on File:	Not reported
Corporate Code:	Not reported
Fire Dept District:	San Diego
Census Tract Number:	65.00
EPA ID:	CAL000038221
Gas Station:	Not reported
Inspection Date:	07/08/10
Reinspection Date:	Not reported
Inspector Name:	SINGMANS
Violation Notice Issued:	Not reported
Facility Contact:	TED JINGLING/PLANT MANAGER
Delinquent Flag:	Not Delinquent
Last Update:	08/30/10
Last Delinquent Letter:	Not reported
Delinquent Comment:	Not reported
Last Letter Type:	Not reported
Property Owner:	FRITZENKOTTER JOSEPH L&ANNETTE
Property Address:	9827 EDGAR PL
Property City, St, Zip:	LA MESA, CA 91941
Tank Owner:	Not reported
Tank Address:	Not reported
Tank City, St, Zip:	Not reported
Business Plan Acceptance Date:	Not reported
Reinspection Date Y2K Compatible:	01/08/12
Facility Phone:	619-291-8350

HMMD DISCLOSURE INVENTORY:

Item Number:	ACE
Chemical Name:	ACETONE, 20%; TOLUENE, 16%, MEK, GRAPHIC CLEANER
Case Number:	67-64-1
Quantity Stored At One Time:	Not reported
Quantity Stored at One Time:	Not reported
Annual Quantity String:	Not reported
Annual Quantity String:	Not reported
Measurement Units:	Not reported
Carcinogen:	No
1st Hazard Category:	FIRE
2nd Hazard Category:	ACUTE
Item Number:	OIL
Chemical Name:	OIL BASE INKS-HYDROCARBON SOLVENT
Case Number:	MIXTURE
Quantity Stored At One Time:	Not reported
Quantity Stored at One Time:	Not reported
Annual Quantity String:	Not reported
Annual Quantity String:	Not reported

MAP FINDINGS

Map ID
 Direction
 Distance
 Distance (ft.)Site

EDR ID Number

Database(s) EPA ID Number

VANARD LITHOGRAPHERS INC (Continued)

S100947825

Measurement Units: Not reported
 Carcinogen: No
 1st Hazard Category: FIRE
 2nd Hazard Category: CHRONIC

Item Number: OIL
 Chemical Name: OILS, LUBRICATING
 Case Number: 8002-05-9
 Quantity Stored At One Time: Not reported
 Quantity Stored at One Time: Not reported
 Annual Quantity String: Not reported
 Annual Quantity String: Not reported
 Measurement Units: Not reported
 Carcinogen: No
 1st Hazard Category: FIRE
 2nd Hazard Category: CHRONIC

HMMD UNDERGROUND TANKS:

Tank Number: Not reported
 Tank ID Number: Not reported
 Waste or Product: Not reported
 Tank Contents: Not reported

HMMD VIOLATIONS:

Inspection Date: 06/27/00
 Waste Code: Not reported
 Occurrences: Not reported
 Item Number: 2186

Inspection Date: 01/11/07
 Waste Code: Not reported
 Occurrences: Not reported
 Item Number: 9946

Inspection Date: 01/11/07
 Waste Code: Not reported
 Occurrences: Not reported
 Item Number: 9947

Inspection Date: 01/11/07
 Waste Code: Not reported
 Occurrences: Not reported
 Item Number: 9948

Inspection Date: 01/11/07
 Waste Code: Not reported
 Occurrences: Not reported
 Item Number: 9949

Inspection Date: 07/08/10
 Waste Code: Not reported
 Occurrences: Not reported
 Item Number: 5750

Inspection Date: 07/08/10
 Waste Code: Not reported

MAP FINDINGS

Map ID
 Direction
 Distance
 Distance (ft.)Site

EDR ID Number

Database(s) EPA ID Number

VANARD LITHOGRAPHERS INC (Continued)

S100947825

Occurrences: Not reported
 Item Number: 5751

Inspection Date: 07/08/10
 Waste Code: Not reported
 Occurrences: Not reported
 Item Number: 5752

HMMD WASTE STREAMS:

Inspection Date: 07/08/10
 Waste Item #: 171
 Waste Code: 171
 Waste Name: METAL SLUDGE
 Qty at Inspection: 5
 Quantity String: 5
 Annual Qty: 60
 Annual Qty String: 60
 Measurement Unit: GAL
 Treatment Method: 103 TREATED, THEN SEW
 Storage Method: PROCESSING EQUIPMENT
 Haz Waste Hauler: 2859 COMMODITY RESOURCE A
 Waste Desc: SILVER RECOVERY UNIT
 Carcinogen: No

Inspection Date: 07/08/10
 Waste Item #: 221
 Waste Code: 221
 Waste Name: WASTE OIL & MIXED OI
 Qty at Inspection: 55
 Quantity String: 55
 Annual Qty: 55
 Annual Qty String: 55
 Measurement Unit: GAL
 Treatment Method: 001 RECYCLE
 Storage Method: METAL DRUM
 Haz Waste Hauler: 0015 ASBURY ENVIR. SERVIC
 Waste Desc: USED OIL
 Carcinogen: No

Inspection Date: 07/08/10
 Waste Item #: 343
 Waste Code: 343
 Waste Name: UNSPEC ORGANIC LIQUI
 Qty at Inspection: 55
 Quantity String: 55
 Annual Qty: 165
 Annual Qty String: 165
 Measurement Unit: GAL
 Treatment Method: 001 RECYCLE
 Storage Method: METAL DRUM
 Haz Waste Hauler: 1406 SAFETY-KLEEN SYSTEMS
 Waste Desc: Not reported
 Carcinogen: No

HAZNET:

MAP FINDINGS

Map ID
 Direction
 Distance
 Distance (ft.)Site

EDR ID Number
 EPA ID Number

Database(s)

VANARD LITHOGRAPHERS INC (Continued)

S100947825

Gepaid: CAL000038221
 Contact: JACK MILLER
 Telephone: 6192915571
 Facility Addr2: Not reported
 Mailing Name: Not reported
 Mailing Address: PO BOX 87884
 Mailing City,St,Zip: SAN DIEGO, CA 921380000
 Gen County: San Diego
 TSD EPA ID: CAT080013352
 TSD County: Los Angeles
 Waste Category: Unspecified organic liquid mixture
 Disposal Method: Recycler
 Tons: 0.45
 Facility County: Not reported

Gepaid: CAL000038221
 Contact: VANARD LITHOGRAPHERS INC
 Telephone: 0000000000
 Facility Addr2: Not reported
 Mailing Name: Not reported
 Mailing Address: PO BOX 87884
 Mailing City,St,Zip: SAN DIEGO, CA 921380000
 Gen County: San Diego
 TSD EPA ID: CAD008252405
 TSD County: Los Angeles
 Waste Category: Unspecified organic liquid mixture
 Disposal Method: Not reported
 Tons: .4587
 Facility County: San Diego

Gepaid: CAL000038221
 Contact: VANARD LITHOGRAPHERS INC
 Telephone: 0000000000
 Facility Addr2: Not reported
 Mailing Name: Not reported
 Mailing Address: PO BOX 87884
 Mailing City,St,Zip: SAN DIEGO, CA 921380000
 Gen County: San Diego
 TSD EPA ID: CAD008252405
 TSD County: Los Angeles
 Waste Category: Unspecified organic liquid mixture
 Disposal Method: Recycler
 Tons: 1.1467
 Facility County: San Diego

Gepaid: CAL000038221
 Contact: VANARD LITHOGRAPHERS INC
 Telephone: 0000000000
 Facility Addr2: Not reported
 Mailing Name: Not reported
 Mailing Address: PO BOX 87884
 Mailing City,St,Zip: SAN DIEGO, CA 921380000
 Gen County: San Diego
 TSD EPA ID: CAD008252405
 TSD County: Los Angeles
 Waste Category: Unspecified organic liquid mixture
 Disposal Method: Recycler

MAP FINDINGS

Map ID
 Direction
 Distance
 Distance (ft.)Site

EDR ID Number
 EPA ID Number

Database(s)

VANARD LITHOGRAPHERS INC (Continued)

S100947825

Tons: .4587
 Facility County: San Diego

 Gepaid: CAL000038221
 Contact: JACK MILLER
 Telephone: 6192915571
 Facility Addr2: Not reported
 Mailing Name: Not reported
 Mailing Address: PO BOX 87884
 Mailing City,St,Zip: SAN DIEGO, CA 921380000
 Gen County: San Diego
 TSD EPA ID: Not reported
 TSD County: Sacramento
 Waste Category: Unspecified organic liquid mixture
 Disposal Method: Disposal, Other
 Tons: 0.45
 Facility County: Not reported

[Click this hyperlink](#) while viewing on your computer to access
 8 additional CA_HAZNET: record(s) in the EDR Site Report.

EMI:

Year: 2000
 County Code: 37
 Air Basin: SD
 Facility ID: 92288
 Air District Name: SD
 SIC Code: 2750
 Air District Name: SAN DIEGO COUNTY APCD
 Community Health Air Pollution Info System: Not reported
 Consolidated Emission Reporting Rule: Not reported
 Total Organic Hydrocarbon Gases Tons/Yr: 6
 Reactive Organic Gases Tons/Yr: 6
 Carbon Monoxide Emissions Tons/Yr: 0
 NOX - Oxides of Nitrogen Tons/Yr: 0
 SOX - Oxides of Sulphur Tons/Yr: 0
 Particulate Matter Tons/Yr: 0
 Part. Matter 10 Micrometers & Smlr Tons/Yr: 0

Year: 2001
 County Code: 37
 Air Basin: SD
 Facility ID: 92288
 Air District Name: SD
 SIC Code: 2750
 Air District Name: SAN DIEGO COUNTY APCD
 Community Health Air Pollution Info System: Not reported
 Consolidated Emission Reporting Rule: Not reported
 Total Organic Hydrocarbon Gases Tons/Yr: 6
 Reactive Organic Gases Tons/Yr: 6
 Carbon Monoxide Emissions Tons/Yr: 0
 NOX - Oxides of Nitrogen Tons/Yr: 0
 SOX - Oxides of Sulphur Tons/Yr: 0
 Particulate Matter Tons/Yr: 0
 Part. Matter 10 Micrometers & Smlr Tons/Yr: 0

Year: 2002

MAP FINDINGS

Map ID
 Direction
 Distance
 Distance (ft.)Site

EDR ID Number
 EPA ID Number

Database(s)

VANARD LITHOGRAPHERS INC (Continued)

S100947825

County Code: 37
 Air Basin: SD
 Facility ID: 92288
 Air District Name: SD
 SIC Code: 2752
 Air District Name: SAN DIEGO COUNTY APCD
 Community Health Air Pollution Info System: N
 Consolidated Emission Reporting Rule: Not reported
 Total Organic Hydrocarbon Gases Tons/Yr: 6
 Reactive Organic Gases Tons/Yr: 6
 Carbon Monoxide Emissions Tons/Yr: 0
 NOX - Oxides of Nitrogen Tons/Yr: 0
 SOX - Oxides of Sulphur Tons/Yr: 0
 Particulate Matter Tons/Yr: 0
 Part. Matter 10 Micrometers & Smlr Tons/Yr: 0

Year: 2003
 County Code: 37
 Air Basin: SD
 Facility ID: 92288
 Air District Name: SD
 SIC Code: 2752
 Air District Name: SAN DIEGO COUNTY APCD
 Community Health Air Pollution Info System: Not reported
 Consolidated Emission Reporting Rule: Not reported
 Total Organic Hydrocarbon Gases Tons/Yr: 6
 Reactive Organic Gases Tons/Yr: 6
 Carbon Monoxide Emissions Tons/Yr: 0
 NOX - Oxides of Nitrogen Tons/Yr: 0
 SOX - Oxides of Sulphur Tons/Yr: 0
 Particulate Matter Tons/Yr: 0
 Part. Matter 10 Micrometers & Smlr Tons/Yr: 0

Year: 2004
 County Code: 37
 Air Basin: SD
 Facility ID: 92288
 Air District Name: SD
 SIC Code: 2752
 Air District Name: SAN DIEGO COUNTY APCD
 Community Health Air Pollution Info System: Not reported
 Consolidated Emission Reporting Rule: Not reported
 Total Organic Hydrocarbon Gases Tons/Yr: 5.918540147
 Reactive Organic Gases Tons/Yr: 5.908032147
 Carbon Monoxide Emissions Tons/Yr: 0
 NOX - Oxides of Nitrogen Tons/Yr: 0
 SOX - Oxides of Sulphur Tons/Yr: 0
 Particulate Matter Tons/Yr: 0
 Part. Matter 10 Micrometers & Smlr Tons/Yr: 0

Year: 2006
 County Code: 37
 Air Basin: SD
 Facility ID: 92288
 Air District Name: SD
 SIC Code: 2752
 Air District Name: SAN DIEGO COUNTY APCD

MAP FINDINGS

Map ID
 Direction
 Distance
 Distance (ft.)Site

EDR ID Number
 EPA ID Number

Database(s)

VANARD LITHOGRAPHERS INC (Continued)

S100947825

Community Health Air Pollution Info System:	Not reported
Consolidated Emission Reporting Rule:	Not reported
Total Organic Hydrocarbon Gases Tons/Yr:	3.272258113
Reactive Organic Gases Tons/Yr:	3.272258113
Carbon Monoxide Emissions Tons/Yr:	0
NOX - Oxides of Nitrogen Tons/Yr:	0
SOX - Oxides of Sulphur Tons/Yr:	0
Particulate Matter Tons/Yr:	0
Part. Matter 10 Micrometers & Smlr Tons/Yr:	0
Year:	2007
County Code:	37
Air Basin:	SD
Facility ID:	92288
Air District Name:	SD
SIC Code:	2752
Air District Name:	SAN DIEGO COUNTY APCD
Community Health Air Pollution Info System:	Not reported
Consolidated Emission Reporting Rule:	Not reported
Total Organic Hydrocarbon Gases Tons/Yr:	.239628
Reactive Organic Gases Tons/Yr:	.239628
Carbon Monoxide Emissions Tons/Yr:	0
NOX - Oxides of Nitrogen Tons/Yr:	0
SOX - Oxides of Sulphur Tons/Yr:	0
Particulate Matter Tons/Yr:	0
Part. Matter 10 Micrometers & Smlr Tons/Yr:	0
Year:	2007
County Code:	37
Air Basin:	SD
Facility ID:	92288
Air District Name:	SD
SIC Code:	2752
Air District Name:	SAN DIEGO COUNTY APCD
Community Health Air Pollution Info System:	Not reported
Consolidated Emission Reporting Rule:	Not reported
Total Organic Hydrocarbon Gases Tons/Yr:	3.2722591
Reactive Organic Gases Tons/Yr:	3.2722591
Carbon Monoxide Emissions Tons/Yr:	0
NOX - Oxides of Nitrogen Tons/Yr:	0
SOX - Oxides of Sulphur Tons/Yr:	0
Particulate Matter Tons/Yr:	0
Part. Matter 10 Micrometers & Smlr Tons/Yr:	0

92

**VANARD LITHOGRAPHERS INC
 3220 KURTZ ST
 SAN DIEGO, CA 92110**

**FINDS 1008236482
 HAZNET N/A**

FINDS:

Registry ID: 110021318028

Environmental Interest/Information System

The NEI (National Emissions Inventory) database contains information on stationary and mobile sources that emit criteria air pollutants and their precursors, as well as hazardous air pollutants (HAPs).

MAP FINDINGS

Map ID
 Direction
 Distance
 Distance (ft.)Site

EDR ID Number
 EPA ID Number

Database(s)

VANARD LITHOGRAPHERS INC (Continued)

1008236482

HAZNET:

Gepaid: CAL000038221
 Contact: ROSE CUNDARI, OFFICE MANAGER
 Telephone: 6192918350
 Facility Addr2: Not reported
 Mailing Name: Not reported
 Mailing Address: PO BOX 87884
 Mailing City,St,Zip: SAN DIEGO, CA 921380000
 Gen County: San Diego
 TSD EPA ID: TXD077603371
 TSD County: 99
 Waste Category: Unspecified organic liquid mixture
 Disposal Method: H061
 Tons: 0.225
 Facility County: San Diego

Gepaid: CAL000038221
 Contact: ROSE CUNDARI, OFFICE MANAGER
 Telephone: 6192918350
 Facility Addr2: Not reported
 Mailing Name: Not reported
 Mailing Address: PO BOX 87884
 Mailing City,St,Zip: SAN DIEGO, CA 921380000
 Gen County: San Diego
 TSD EPA ID: TXD077603371
 TSD County: 99
 Waste Category: Unspecified organic liquid mixture
 Disposal Method: H061
 Tons: 0.22
 Facility County: San Diego

Gepaid: CAL000038221
 Contact: JACK MILLER
 Telephone: 6192915571
 Facility Addr2: Not reported
 Mailing Name: Not reported
 Mailing Address: PO BOX 87884
 Mailing City,St,Zip: SAN DIEGO, CA 921380000
 Gen County: San Diego
 TSD EPA ID: CAD980884183
 TSD County: San Diego
 Waste Category: Unspecified organic liquid mixture
 Disposal Method: Not reported
 Tons: 0.45
 Facility County: San Diego

93

**JIFFY LUBE #1675
 3775 ROSECRANS ST.
 SAN DIEGO, CA 92110**

**FINDS 1007676767
 UST N/A
 AST**

FINDS:

Registry ID: 110017960009

Environmental Interest/Information System
 UORS (California - Used Oil Recycling System). California Integrated
 Waste Management Board (CIWMB) helps communities establish and promote

MAP FINDINGS

Map ID
 Direction
 Distance
 Distance (ft.)Site

EDR ID Number
 Database(s) EPA ID Number

JIFFY LUBE #1675 (Continued)

1007676767

convenient collection opportunities for used oil and used oil filters.

UST:

Global ID: 19604
 Latitude: 32.75267
 Longitude: -117.20354

AST:

Owner: HEARTLAND AUTOMOTIVE SERVICES II, INC
 Total Gallons: 6180
 Certified Unified Program Agencies: San Diego

93

**JIFFY LUBE #1675
 3775 ROSECRANS
 SAN DIEGO, CA 92110**

**HAZNET S103547407
 N/A**

HAZNET:

Gepaid: CAL000160390
 Contact: RICHARD HYNAN
 Telephone: 8584521268
 Facility Addr2: Not reported
 Mailing Name: Not reported
 Mailing Address: 5790 MIRAMAR RD STE 211
 Mailing City,St,Zip: SAN DIEGO, CA 921210000
 Gen County: San Diego
 TSD EPA ID: Not reported
 TSD County: Sacramento
 Waste Category: Other organic solids
 Disposal Method: Disposal, Other
 Tons: 0.07
 Facility County: Not reported

Gepaid: CAL000160390
 Contact: RICHARD HYNAN
 Telephone: 6194521268
 Facility Addr2: Not reported
 Mailing Name: Not reported
 Mailing Address: 8390 MIRAMAR PL STE D
 Mailing City,St,Zip: SAN DIEGO, CA 921210000
 Gen County: San Diego
 TSD EPA ID: CAD981696420
 TSD County: Los Angeles
 Waste Category: Aqueous solution with less than 10% total organic residues
 Disposal Method: Transfer Station
 Tons: 6.1507
 Facility County: San Diego

Gepaid: CAL000160390
 Contact: RICHARD HYNAN
 Telephone: 6194521268
 Facility Addr2: Not reported
 Mailing Name: Not reported
 Mailing Address: 8390 MIRAMAR PL STE D
 Mailing City,St,Zip: SAN DIEGO, CA 921210000
 Gen County: San Diego
 TSD EPA ID: CAD981696420

MAP FINDINGS

Map ID
 Direction
 Distance
 Distance (ft.)Site

EDR ID Number
 EPA ID Number

Database(s)

JIFFY LUBE #1675 (Continued)

S103547407

TSD County: Los Angeles
 Waste Category: Not reported
 Disposal Method: Transfer Station
 Tons: 1.0425
 Facility County: San Diego

Gepaid: CAL000160390
 Contact: RICHARD HYNAN
 Telephone: 6194521268
 Facility Addr2: Not reported
 Mailing Name: Not reported
 Mailing Address: 8390 MIRAMAR PL STE D
 Mailing City,St,Zip: SAN DIEGO, CA 921210000
 Gen County: San Diego
 TSD EPA ID: CAD981696420
 TSD County: Los Angeles
 Waste Category: Aqueous solution with less than 10% total organic residues
 Disposal Method: Transfer Station
 Tons: 4.8372
 Facility County: San Diego

Gepaid: CAL000160390
 Contact: RICHARD HYNAN
 Telephone: 6194521268
 Facility Addr2: Not reported
 Mailing Name: Not reported
 Mailing Address: 8390 MIRAMAR PL STE D
 Mailing City,St,Zip: SAN DIEGO, CA 921210000
 Gen County: San Diego
 TSD EPA ID: CAD981696420
 TSD County: Los Angeles
 Waste Category: Aqueous solution with less than 10% total organic residues
 Disposal Method: Not reported
 Tons: 0.6255
 Facility County: San Diego

[Click this hyperlink](#) while viewing on your computer to access
 1 additional CA_HAZNET: record(s) in the EDR Site Report.

93

**JIFFY LUBE #1675
 3775 ROSECRANS ST
 SAN DIEGO, CA 92110**

**San Diego Co. HMMD U003940153
 HAZNET N/A**

San Diego Co. HMMD:
 Facility ID: 129856
 Inactive Indicator: Active
 Business Code: 6HK26
 SIC: Not reported
 Permit Expiration: Not reported
 Owner: RICHARD J HYNAN
 2nd Name: Not reported
 Mailing Address: 5790 MIRAMAR RD 211
 Mailing City,St,Zip: SAN DIEGO, CA 92121
 Map Code/Business Plan on File: Not reported
 Corporate Code: Not reported
 Fire Dept District: San Diego
 Census Tract Number: 65.00
 EPA ID: CAL000160390

MAP FINDINGS

Map ID
 Direction
 Distance
 Distance (ft.)Site

EDR ID Number
 EPA ID Number

Database(s)

JIFFY LUBE #1675 (Continued)

U003940153

Gas Station: Not reported
 Inspection Date: 03/22/04
 Reinspection Date: Not reported
 Inspector Name: LWIRSCHE
 Violation Notice Issued: Not reported
 Facility Contact: COREY PHELPS
 Delinquent Flag: Not Delinquent
 Last Update: 08/30/10
 Last Delinquent Letter: Not reported
 Delinquent Comment: Not reported
 Last Letter Type: Not reported
 Property Owner: FOUR-SHER INVESTMENTS L L C
 Property Address: 990 HIGHLAND DR 202
 Property City,St,Zip: SOLANA BEACH, CA 92075
 Tank Owner: FOUR-SHER DEVELOPMENT CO.
 Tank Address: 990 HIGHLAND AV #20
 Tank City,St,Zip: Solana Beach, CA 92075
 Business Plan Acceptance Date: Not reported
 Reinspection Date Y2K Compatible: Not reported
 Facility Phone: 619-295-1999

HMMD DISCLOSURE INVENTORY:

Item Number: Not reported
 Chemical Name: Not reported
 Case Number: Not reported
 Quantity Stored At One Time: Not reported
 Quantity Stored at One Time: Not reported
 Annual Quantity String: Not reported
 Annual Quantity String: Not reported
 Measurement Units: Not reported
 Carcinogen: No
 1st Hazard Category: Not reported
 2nd Hazard Category: Not reported

HMMD UNDERGROUND TANKS:

Tank Number: T001
 Tank ID Number: 1 / AT5053
 Waste or Product: 2000
 Tank Contents: Not reported

HMMD VIOLATIONS:

Inspection Date: 08/01/01
 Waste Code: Not reported
 Occurrences: Not reported
 Item Number: 3815

Inspection Date: 08/01/01
 Waste Code: Not reported
 Occurrences: Not reported
 Item Number: 3816

Inspection Date: 08/01/01
 Waste Code: Not reported
 Occurrences: Not reported
 Item Number: 3817

Inspection Date: 08/01/01

MAP FINDINGS

Map ID
 Direction
 Distance
 Distance (ft.)Site

EDR ID Number

Database(s) EPA ID Number

JIFFY LUBE #1675 (Continued)

U003940153

Waste Code: Not reported
 Occurrences: Not reported
 Item Number: 3818

Inspection Date: 03/01/04
 Waste Code: Not reported
 Occurrences: Not reported
 Item Number: 4867

Inspection Date: 03/01/04
 Waste Code: Not reported
 Occurrences: Not reported
 Item Number: 4868

Inspection Date: 03/01/04
 Waste Code: Not reported
 Occurrences: Not reported
 Item Number: 4869

Inspection Date: 03/01/04
 Waste Code: Not reported
 Occurrences: Not reported
 Item Number: 4870

Inspection Date: 03/01/04
 Waste Code: Not reported
 Occurrences: Not reported
 Item Number: 4871

Inspection Date: 03/01/04
 Waste Code: Not reported
 Occurrences: Not reported
 Item Number: 4872

Inspection Date: 10/21/03
 Waste Code: Not reported
 Occurrences: Not reported
 Item Number: 1081

Inspection Date: 10/21/03
 Waste Code: Not reported
 Occurrences: Not reported
 Item Number: 1082

Inspection Date: 10/21/03
 Waste Code: Not reported
 Occurrences: Not reported
 Item Number: 1083

Inspection Date: 10/21/03
 Waste Code: Not reported
 Occurrences: Not reported
 Item Number: 1084

Inspection Date: 10/21/03
 Waste Code: Not reported
 Occurrences: Not reported

MAP FINDINGS

Map ID
 Direction
 Distance
 Distance (ft.)Site

EDR ID Number

Database(s) EPA ID Number

JIFFY LUBE #1675 (Continued)

U003940153

Item Number:	1085
Inspection Date:	10/21/03
Waste Code:	Not reported
Occurrences:	Not reported
Item Number:	1086
Inspection Date:	10/21/03
Waste Code:	Not reported
Occurrences:	Not reported
Item Number:	1087
Inspection Date:	03/22/04
Waste Code:	Not reported
Occurrences:	Not reported
Item Number:	5576
Inspection Date:	03/22/04
Waste Code:	Not reported
Occurrences:	Not reported
Item Number:	5577
Inspection Date:	03/22/04
Waste Code:	Not reported
Occurrences:	Not reported
Item Number:	5578
Inspection Date:	03/22/04
Waste Code:	Not reported
Occurrences:	Not reported
Item Number:	5579
Inspection Date:	03/22/04
Waste Code:	Not reported
Occurrences:	Not reported
Item Number:	5580
Inspection Date:	03/22/04
Waste Code:	Not reported
Occurrences:	Not reported
Item Number:	5581
Inspection Date:	03/22/04
Waste Code:	Not reported
Occurrences:	Not reported
Item Number:	5582
Inspection Date:	01/07/04
Waste Code:	Not reported
Occurrences:	Not reported
Item Number:	3177

HMMD WASTE STREAMS:

Inspection Date:	Not reported
Waste Item #:	Not reported
Waste Code:	Not reported
Waste Name:	Not reported

MAP FINDINGS

Map ID
 Direction
 Distance
 Distance (ft.)Site

EDR ID Number
 EPA ID Number

Database(s)

JIFFY LUBE #1675 (Continued)

U003940153

Qty at Inspection: Not reported
 Quantity String: Not reported
 Annual Qty: Not reported
 Annual Qty String: Not reported
 Measurement Unit: Not reported
 Treatment Method: Not reported
 Storage Method: Not reported
 Haz Waste Hauler: Not reported
 Waste Desc: Not reported
 Carcinogen: No

Facility ID: 206422
 Inactive Indicator: Active
 Business Code: 6HK26
 SIC: Not reported
 Permit Expiration: Not reported
 Owner: HEARTLAND AUTOMOTIVE SERVICES
 2nd Name: Not reported
 Mailing Address: 11308 DAVENPORT ST
 Mailing City,St,Zip: OMAHA, NE 68154
 Map Code/Business Plan on File: Not reported
 Corporate Code: Not reported
 Fire Dept District: San Diego
 Census Tract Number: 65.00
 EPA ID: CAL000282865
 Gas Station: Not reported
 Inspection Date: 08/18/09
 Reinspection Date: Not reported
 Inspector Name: SINGMANS
 Violation Notice Issued: Not reported
 Facility Contact: RUFINO PEREZ
 Delinquent Flag: Not Delinquent
 Last Update: 08/30/10
 Last Delinquent Letter: Not reported
 Delinquent Comment: Not reported
 Last Letter Type: Not reported
 Property Owner: FOUR-SHER INVESTMENTS L L C
 Property Address: 990 HIGHLAND DR 202
 Property City,St,Zip: SOLANA BEACH, CA 92075
 Tank Owner: Not reported
 Tank Address: Not reported
 Tank City,St,Zip: Not reported
 Business Plan Acceptance Date: Not reported
 Reinspection Date Y2K Compatible: 02/18/11
 Facility Phone: 619-295-1999

HMMD DISCLOSURE INVENTORY:

Item Number: AUT
 Chemical Name: AUTOMATIC TRANSMISSION FLUID
 Case Number: 64742-55-8
 Quantity Stored At One Time: Not reported
 Quantity Stored at One Time: Not reported
 Annual Quantity String: Not reported
 Annual Quantity String: Not reported
 Measurement Units: Not reported
 Carcinogen: No
 1st Hazard Category: FIRE

MAP FINDINGS

Map ID
 Direction
 Distance
 Distance (ft.)Site

EDR ID Number

Database(s) EPA ID Number

JIFFY LUBE #1675 (Continued)

U003940153

2nd Hazard Category: ACUTE

Item Number: DEX
 Chemical Name: DEX COOL ANTIFREEZE
 Case Number: 107-21-1
 Quantity Stored At One Time: Not reported
 Quantity Stored at One Time: Not reported
 Annual Quantity String: Not reported
 Annual Quantity String: Not reported
 Measurement Units: Not reported
 Carcinogen: No
 1st Hazard Category: FIRE
 2nd Hazard Category: ACUTE

Item Number: GEA
 Chemical Name: GEAR LUBE
 Case Number: MIXTURE
 Quantity Stored At One Time: Not reported
 Quantity Stored at One Time: Not reported
 Annual Quantity String: Not reported
 Annual Quantity String: Not reported
 Measurement Units: Not reported
 Carcinogen: No
 1st Hazard Category: FIRE
 2nd Hazard Category: ACUTE

Item Number: MOT
 Chemical Name: MOTOR OIL
 Case Number: 8002-05-9
 Quantity Stored At One Time: Not reported
 Quantity Stored at One Time: Not reported
 Annual Quantity String: Not reported
 Annual Quantity String: Not reported
 Measurement Units: Not reported
 Carcinogen: No
 1st Hazard Category: FIRE
 2nd Hazard Category: ACUTE

HMMD UNDERGROUND TANKS:

Tank Number: Not reported
 Tank ID Number: Not reported
 Waste or Product: Not reported
 Tank Contents: Not reported

HMMD VIOLATIONS:

Inspection Date: 08/07/07
 Waste Code: Not reported
 Occurrences: Not reported
 Item Number: 4740

Inspection Date: 08/07/07
 Waste Code: Not reported
 Occurrences: Not reported
 Item Number: 4741

Inspection Date: 08/07/07

MAP FINDINGS

Map ID
 Direction
 Distance
 Distance (ft.)Site

EDR ID Number
 EPA ID Number

Database(s)

JIFFY LUBE #1675 (Continued)

U003940153

Waste Code: Not reported
 Occurrences: Not reported
 Item Number: 4742

HMMD WASTE STREAMS:

Inspection Date: 08/18/09
 Waste Item #: 221
 Waste Code: 221
 Waste Name: WASTE OIL & MIXED OI
 Qnty at Inspection: 1000
 Quantity String: 1000
 Annual Qty: 10000
 Annual Qty String: 10000
 Measurement Unit: GAL
 Treatment Method: 001 RECYCLE
 Storage Method: METAL DRUM
 Haz Waste Hauler: 0015 ASBURY ENVIRONMENTAL
 Waste Desc: USED MOTOR OIL
 Carcinogen: No

Inspection Date: 08/18/09
 Waste Item #: 342
 Waste Code: 342
 Waste Name: ORGANIC LIQUIDS W/ME
 Qnty at Inspection: 350
 Quantity String: 350
 Annual Qty: 2411
 Annual Qty String: 2411
 Measurement Unit: GAL
 Treatment Method: 001 RECYCLE
 Storage Method: ABVG TNK
 Haz Waste Hauler: 0015 ASBURY ENVIRONMENTAL
 Waste Desc: WASTE COOLANT
 Carcinogen: No

Inspection Date: 08/18/09
 Waste Item #: 888
 Waste Code: 888
 Waste Name: USED OIL FILTERS
 Qnty at Inspection: 1500
 Quantity String: 1500
 Annual Qty: 15000
 Annual Qty String: 15000
 Measurement Unit: LBS
 Treatment Method: 888 FILTERS/METAL RE
 Storage Method: METAL DRUM
 Haz Waste Hauler: 0015 ASBURY ENVIRONMENTAL
 Waste Desc: Not reported
 Carcinogen: No

HAZNET:

Gepaid: CAL000282865
 Contact: C PHELPS ENVT'L COMPL OFFICER
 Telephone: 4023330990
 Facility Addr2: Not reported

MAP FINDINGS

Map ID
 Direction
 Distance
 Distance (ft.)Site

EDR ID Number
 EPA ID Number

Database(s)

JIFFY LUBE #1675 (Continued)

U003940153

Mailing Name: Not reported
 Mailing Address: 11308 DAVENPORT ST
 Mailing City,St,Zip: OMAHA, NE 68154
 Gen County: San Diego
 TSD EPA ID: CAD028409019
 TSD County: Los Angeles
 Waste Category: Other organic solids
 Disposal Method: Transfer Station
 Tons: 0.1
 Facility County: Not reported

Gepaid: CAL000160390
 Contact: RICHARD HYNAN
 Telephone: 6197788071
 Facility Addr2: Not reported
 Mailing Name: Not reported
 Mailing Address: 15 VISTA SOLE
 Mailing City,St,Zip: DANA POINT, CA 92629
 Gen County: San Diego
 TSD EPA ID: CAD008252405
 TSD County: Los Angeles
 Waste Category: Other organic solids
 Disposal Method: Transfer Station
 Tons: 0.2
 Facility County: Not reported

Gepaid: CAL000282865
 Contact: THOMAS DOUANG, DISTRICT MGR
 Telephone: 6197231069
 Facility Addr2: Not reported
 Mailing Name: Not reported
 Mailing Address: 11308 DAVENPORT ST
 Mailing City,St,Zip: OMAHA, NE 68154
 Gen County: San Diego
 TSD EPA ID: CAT080013352
 TSD County: Los Angeles
 Waste Category: Unspecified aqueous solution
 Disposal Method: H039
 Tons: 3.36
 Facility County: San Diego

Gepaid: CAL000160390
 Contact: RICHARD HYNAN
 Telephone: 6197788071
 Facility Addr2: Not reported
 Mailing Name: SCLC INC
 Mailing Address: 15 VISTA SOLE
 Mailing City,St,Zip: DANA POINT, CA 92629
 Gen County: San Diego
 TSD EPA ID: CAD008252405
 TSD County: San Diego
 Waste Category: Other organic solids
 Disposal Method: Transfer Station
 Tons: 0.1
 Facility County: San Diego

Gepaid: CAL000160390

MAP FINDINGS

Map ID
 Direction
 Distance
 Distance (ft.)Site

EDR ID Number
 EPA ID Number

Database(s)

JIFFY LUBE #1675 (Continued)

U003940153

Contact: RICHARD HYNAN
 Telephone: 6197788071
 Facility Addr2: Not reported
 Mailing Name: SCLC INC
 Mailing Address: 15 VISTA SOLE
 Mailing City,St,Zip: DANA POINT, CA 92629
 Gen County: San Diego
 TSD EPA ID: IND000646943
 TSD County: San Diego
 Waste Category: Other organic solids
 Disposal Method: Recycler
 Tons: 0.07
 Facility County: San Diego

[Click this hyperlink](#) while viewing on your computer to access
 2 additional CA_HAZNET: record(s) in the EDR Site Report.

93

**DORMAN TIRE, INC
 3778 ROSECRANS
 SAN DIEGO, CA 92110**

**HAZNET S103656215
 N/A**

HAZNET:

Gepaid: CAL000182481
 Contact: GRETA WAGGONER - SEC
 Telephone: 7607414044
 Facility Addr2: Not reported
 Mailing Name: Not reported
 Mailing Address: 1148 INDUSTRIAL AVE
 Mailing City,St,Zip: ESCONDIDO, CA 920291422
 Gen County: San Diego
 TSD EPA ID: Not reported
 TSD County: Los Angeles
 Waste Category: Aqueous solution with less than 10% total organic residues
 Disposal Method: Transfer Station
 Tons: 0.04
 Facility County: Not reported

Gepaid: CAL000168327
 Contact: CHARLIE DOBYNS JR
 Telephone: 7145246798
 Facility Addr2: Not reported
 Mailing Name: Not reported
 Mailing Address: 17005 IMPERIAL HWY
 Mailing City,St,Zip: YORBA LINDA, CA 928861649
 Gen County: San Diego
 TSD EPA ID: CAD981696420
 TSD County: Los Angeles
 Waste Category: Aqueous solution with less than 10% total organic residues
 Disposal Method: Transfer Station
 Tons: 1.7722
 Facility County: San Diego

Gepaid: CAL000182481
 Contact: GRETA WAGGONER - SEC
 Telephone: 7607414044
 Facility Addr2: Not reported
 Mailing Name: Not reported
 Mailing Address: 1148 INDUSTRIAL AVE

MAP FINDINGS

Map ID
 Direction
 Distance
 Distance (ft.)Site

EDR ID Number
 EPA ID Number

Database(s)

DORMAN TIRE, INC (Continued)

S103656215

Mailing City,St,Zip: ESCONDIDO, CA 920291422
 Gen County: San Diego
 TSD EPA ID: Not reported
 TSD County: Los Angeles
 Waste Category: Aqueous solution with less than 10% total organic residues
 Disposal Method: Transfer Station
 Tons: 0.01
 Facility County: Not reported

Gepaid: CAL000168327
 Contact: CHARLIE DOBYNS JR
 Telephone: 7145246798
 Facility Addr2: Not reported
 Mailing Name: Not reported
 Mailing Address: 17005 IMPERIAL HWY
 Mailing City,St,Zip: YORBA LINDA, CA 928861649
 Gen County: San Diego
 TSD EPA ID: CAD981696420
 TSD County: Los Angeles
 Waste Category: Not reported
 Disposal Method: Transfer Station
 Tons: .6880
 Facility County: San Diego

Gepaid: CAL000168327
 Contact: CHARLIE DOBYNS JR
 Telephone: 7145246798
 Facility Addr2: Not reported
 Mailing Name: Not reported
 Mailing Address: 17005 IMPERIAL HWY
 Mailing City,St,Zip: YORBA LINDA, CA 928861649
 Gen County: San Diego
 TSD EPA ID: CAD981696420
 TSD County: Los Angeles
 Waste Category: Aqueous solution with less than 10% total organic residues
 Disposal Method: Transfer Station
 Tons: 1.8139
 Facility County: San Diego

[Click this hyperlink](#) while viewing on your computer to access
 1 additional CA_HAZNET: record(s) in the EDR Site Report.

93

**L & M TIRE CO INC DBA EXPRESS TIRE
 3778 ROSECRANS ST
 SAN DIEGO, CA 92110**

**San Diego Co. HMMD S101669510
 HAZNET N/A**

San Diego Co. HMMD:
 Facility ID: 113042
 Inactive Indicator: Active
 Business Code: 6HK26
 SIC: Not reported
 Permit Expiration: Not reported
 Owner: EXPRESS TIRE
 2nd Name: SUE ASHMAN
 Mailing Address: 1148 INDUSTRIAL AV
 Mailing City,St,Zip: ESCONDIDO, CA 92029
 Map Code/Business Plan on File: Not reported
 Corporate Code: Not reported

MAP FINDINGS

Map ID
 Direction
 Distance
 Distance (ft.)Site

EDR ID Number
 EPA ID Number

Database(s)

L & M TIRE CO INC DBA EXPRESS TIRE (Continued)

S101669510

Fire Dept District: San Diego
 Census Tract Number: 65.00
 EPA ID: CAL000182481
 Gas Station: Not reported
 Inspection Date: 05/12/10
 Reinspection Date: Not reported
 Inspector Name: SINGMANS
 Violation Notice Issued: Not reported
 Facility Contact: JESSE SANCHEZ
 Delinquent Flag: Not Delinquent
 Last Update: 08/30/10
 Last Delinquent Letter: Not reported
 Delinquent Comment: Not reported
 Last Letter Type: Not reported
 Property Owner: FOUR-SHER INVESTMENTS L L C
 Property Address: 990 HIGHLAND DR #202
 Property City,St,Zip: SOLANA BEACH, CA 92075
 Tank Owner: Not reported
 Tank Address: Not reported
 Tank City,St,Zip: Not reported
 Business Plan Acceptance Date: Not reported
 Reinspection Date Y2K Compatible: 11/12/11
 Facility Phone: 619-220-0457

HMMD DISCLOSURE INVENTORY:

Item Number: NIT
 Chemical Name: NITROGEN LIQUID
 Case Number: 7727-37-9
 Quantity Stored At One Time: Not reported
 Quantity Stored at One Time: Not reported
 Annual Quantity String: Not reported
 Annual Quantity String: Not reported
 Measurement Units: Not reported
 Carcinogen: No
 1st Hazard Category: PRESSURE RELEASE
 2nd Hazard Category: CRYOGENIC

Item Number: OIL
 Chemical Name: OILS, LUBRICATING ATF & MOTOR OIL
 Case Number: 8002-05-9
 Quantity Stored At One Time: Not reported
 Quantity Stored at One Time: Not reported
 Annual Quantity String: Not reported
 Annual Quantity String: Not reported
 Measurement Units: Not reported
 Carcinogen: No
 1st Hazard Category: FIRE
 2nd Hazard Category: CHRONIC

HMMD UNDERGROUND TANKS:

Tank Number: Not reported
 Tank ID Number: Not reported
 Waste or Product: Not reported
 Tank Contents: Not reported

HMMD VIOLATIONS:

Inspection Date: 01/31/00

MAP FINDINGS

Map ID
 Direction
 Distance
 Distance (ft.)Site

EDR ID Number

Database(s) EPA ID Number

L & M TIRE CO INC DBA EXPRESS TIRE (Continued)

S101669510

Waste Code: Not reported
 Occurrences: Not reported
 Item Number: 8235

Inspection Date: 01/31/00
 Waste Code: Not reported
 Occurrences: Not reported
 Item Number: 8236

Inspection Date: 01/31/00
 Waste Code: Not reported
 Occurrences: Not reported
 Item Number: 8237

Inspection Date: 01/31/00
 Waste Code: Not reported
 Occurrences: Not reported
 Item Number: 8238

Inspection Date: 05/05/99
 Waste Code: Not reported
 Occurrences: Not reported
 Item Number: 0015

Inspection Date: 05/05/99
 Waste Code: Not reported
 Occurrences: Not reported
 Item Number: 0016

Inspection Date: 05/05/99
 Waste Code: Not reported
 Occurrences: Not reported
 Item Number: 0017

Inspection Date: 05/05/99
 Waste Code: Not reported
 Occurrences: Not reported
 Item Number: 0018

Inspection Date: 05/05/99
 Waste Code: Not reported
 Occurrences: Not reported
 Item Number: 0019

Inspection Date: 01/08/07
 Waste Code: Not reported
 Occurrences: Not reported
 Item Number: 9844

Inspection Date: 01/08/07
 Waste Code: Not reported
 Occurrences: Not reported
 Item Number: 9845

Inspection Date: 07/18/08
 Waste Code: Not reported
 Occurrences: Not reported

MAP FINDINGS

Map ID
 Direction
 Distance
 Distance (ft.)Site

EDR ID Number
 EPA ID Number

Database(s)

L & M TIRE CO INC DBA EXPRESS TIRE (Continued)

S101669510

Item Number: 2222
 Inspection Date: 05/12/10
 Waste Code: Not reported
 Occurrences: Not reported
 Item Number: 4710
 Inspection Date: 05/12/10
 Waste Code: Not reported
 Occurrences: Not reported
 Item Number: 4711

HMMD WASTE STREAMS:

Inspection Date: 05/12/10
 Waste Item #: 444
 Waste Code: 444
 Waste Name: USED BATTERIES
 Qnty at Inspection: 200
 Quantity String: 200
 Annual Qty: 20000
 Annual Qty String: 20000
 Measurement Unit: LBS
 Treatment Method: 444 BATTERIES RECYCL
 Storage Method: BOX
 Haz Waste Hauler: XXXX INTERSTATE ENVIRONME
 Waste Desc: USED ACID LEAD BATTERIES
 Carcinogen: No

Inspection Date: 05/12/10
 Waste Item #: 888
 Waste Code: 888
 Waste Name: USED OIL FILTERS
 Qnty at Inspection: 110
 Quantity String: 110
 Annual Qty: 220
 Annual Qty String: 220
 Measurement Unit: GAL
 Treatment Method: 888 FILTERS/METAL RE
 Storage Method: METAL DRUM
 Haz Waste Hauler: 0015 ASBURY ENVIR. SERVIC
 Waste Desc: DRAINED USED OIL FILTERS
 Carcinogen: No

Inspection Date: 05/12/10
 Waste Item #: 135
 Waste Code: 135
 Waste Name: UNSPECIFIED AQUEOUS
 Qnty at Inspection: 16
 Quantity String: 16
 Annual Qty: 64
 Annual Qty String: 64
 Measurement Unit: GAL
 Treatment Method: 001 RECYCLE
 Storage Method: PROCESS EQUIPMENT
 Haz Waste Hauler: 1406 SAFETY-KLEEN SYSTEMS
 Waste Desc: PARTS WASHER
 Carcinogen: No

MAP FINDINGS

Map ID
 Direction
 Distance
 Distance (ft.)Site

EDR ID Number

Database(s) EPA ID Number

L & M TIRE CO INC DBA EXPRESS TIRE (Continued)

S101669510

Inspection Date: 05/12/10
 Waste Item #: 135
 Waste Code: 135
 Waste Name: UNSPECIFIED AQUEOUS
 Qnty at Inspection: 5
 Quantity String: 5
 Annual Qty: 20
 Annual Qty String: 20
 Measurement Unit: GAL
 Treatment Method: 001 RECYCLE
 Storage Method: PROCESS EQUIPMENT
 Haz Waste Hauler: 1406 SAFETY-KLEEN SYSTEMS
 Waste Desc: BRAKE WASHER
 Carcinogen: No

Inspection Date: 05/12/10
 Waste Item #: 221
 Waste Code: 221
 Waste Name: WASTE OIL & MIXED OI
 Qnty at Inspection: 240
 Quantity String: 240
 Annual Qty: 2500
 Annual Qty String: 2500
 Measurement Unit: GAL
 Treatment Method: 001 RECYCLE
 Storage Method: ABVG TNK
 Haz Waste Hauler: 0015 ASBURY ENVIRONMENTAL
 Waste Desc: USED OIL
 Carcinogen: No

Inspection Date: 05/12/10
 Waste Item #: 342
 Waste Code: 342
 Waste Name: ORGANIC LIQUIDS W/ME
 Qnty at Inspection: 110
 Quantity String: 110
 Annual Qty: 300
 Annual Qty String: 300
 Measurement Unit: GAL
 Treatment Method: 001 RECYCLE
 Storage Method: PLASTIC DRUM
 Haz Waste Hauler: 0015 ASBURY ENVIRONMENTAL
 Waste Desc: ANTIFREEZE
 Carcinogen: No

HAZNET:

Gepaid: CAL000115896
 Contact: GOODYEAR TIRE & RUBBER CO
 Telephone: 2167963709
 Facility Addr2: Not reported
 Mailing Name: Not reported
 Mailing Address: 1144 EAST MARKET ST
 Mailing City,St,Zip: AKRON, OH 443160000
 Gen County: San Diego
 TSD EPA ID: CAD089446710
 TSD County: Los Angeles

MAP FINDINGS

Map ID
 Direction
 Distance
 Distance (ft.)Site

EDR ID Number
 EPA ID Number

Database(s)

L & M TIRE CO INC DBA EXPRESS TIRE (Continued)

S101669510

Waste Category: Aqueous solution with 10% or more total organic residues
 Disposal Method: Transfer Station
 Tons: .4586
 Facility County: San Diego

Gepaid: CAL000115896
 Contact: GOODYEAR TIRE & RUBBER CO
 Telephone: 2167963709
 Facility Addr2: Not reported
 Mailing Name: Not reported
 Mailing Address: 1144 EAST MARKET ST
 Mailing City,St,Zip: AKRON, OH 443160000
 Gen County: San Diego
 TSD EPA ID: CAT080013352
 TSD County: Los Angeles
 Waste Category: Unspecified aqueous solution
 Disposal Method: Recycler
 Tons: .2293
 Facility County: San Diego

Gepaid: CAL000111171
 Contact: GOODYEAR TIRE & RUBBER CO
 Telephone: 2167963709
 Facility Addr2: Not reported
 Mailing Name: Not reported
 Mailing Address: 1144 E MARKET ST
 Mailing City,St,Zip: AKRON, OH 443161000
 Gen County: San Diego
 TSD EPA ID: CAD093459485
 TSD County: Fresno
 Waste Category: Unspecified solvent mixture Waste
 Disposal Method: Transfer Station
 Tons: .0166
 Facility County: San Diego

Gepaid: CAL000182481
 Contact: BARRY ANABLE
 Telephone: 6192200457
 Facility Addr2: Not reported
 Mailing Name: Not reported
 Mailing Address: 1148 INDUSTRIAL AVE
 Mailing City,St,Zip: ESCONDIDO, CA 920291422
 Gen County: San Diego
 TSD EPA ID: CAT000613893
 TSD County: San Diego
 Waste Category: Aqueous solution with less than 10% total organic residues
 Disposal Method: Transfer Station
 Tons: 0.03
 Facility County: San Diego

Gepaid: CAL000115896
 Contact: GOODYEAR TIRE & RUBBER CO
 Telephone: 2167963709
 Facility Addr2: Not reported
 Mailing Name: Not reported
 Mailing Address: 1144 EAST MARKET ST
 Mailing City,St,Zip: AKRON, OH 443160000

MAP FINDINGS

Map ID
 Direction
 Distance
 Distance (ft.)Site

EDR ID Number
 EPA ID Number

Database(s)

L & M TIRE CO INC DBA EXPRESS TIRE (Continued)

S101669510

Gen County: San Diego
 TSD EPA ID: CAD089446710
 TSD County: Los Angeles
 Waste Category: Aqueous solution with 10% or more total organic residues
 Disposal Method: Transfer Station
 Tons: .2293
 Facility County: San Diego

[Click this hyperlink](#) while viewing on your computer to access
 4 additional CA_HAZNET: record(s) in the EDR Site Report.

93

**EXPRESS TIRE
 3778 ROSECRANS STREET
 SAN DIEGO, CA 92110**

**FINDS 1011974699
 N/A**

FINDS:

Registry ID: 110038216597

Environmental Interest/Information System

UORS (California - Used Oil Recycling System). California Integrated Waste Management Board (CIWMB) helps communities establish and promote convenient collection opportunities for used oil and used oil filters.

93

**ROSECRANS PET HOSPITAL
 3786 ROSECRANS ST
 SAN DIEGO, CA 92110**

**San Diego Co. HMMD S104758387
 N/A**

San Diego Co. HMMD:

Facility ID: 151242
 Inactive Indicator: Active
 Business Code: 6HK10
 SIC: Not reported
 Permit Expiration: Not reported
 Owner: SHARON ZITO DVM
 2nd Name: Not reported
 Mailing Address: 3786 ROSECRANS ST
 Mailing City, St, Zip: SAN DIEGO, CA 92110
 Map Code/Business Plan on File: Not reported
 Corporate Code: Not reported
 Fire Dept District: San Diego
 Census Tract Number: 65.00
 EPA ID: Not reported
 Gas Station: Not reported
 Inspection Date: 07/26/07
 Reinspection Date: Not reported
 Inspector Name: JPEARSON
 Violation Notice Issued: Not reported
 Facility Contact: SHARON ZITO DVM
 Delinquent Flag: Not Delinquent
 Last Update: 08/30/10
 Last Delinquent Letter: Not reported
 Delinquent Comment: Not reported
 Last Letter Type: Not reported
 Property Owner: G P D ROSECRANS L L C

MAP FINDINGS

Map ID
 Direction
 Distance
 Distance (ft.)Site

EDR ID Number
 EPA ID Number

Database(s)

ROSECRANS PET HOSPITAL (Continued)

S104758387

Property Address: 4420 ORCHARD AVE
 Property City,St,Zip: SAN DIEGO, CA 92107
 Tank Owner: Not reported
 Tank Address: Not reported
 Tank City,St,Zip: Not reported
 Business Plan Acceptance Date: Not reported
 Reinspection Date Y2K Compatible: Not reported
 Facility Phone: 619-297-3857

HMMD DISCLOSURE INVENTORY:

Item Number: Not reported
 Chemical Name: Not reported
 Case Number: Not reported
 Quantity Stored At One Time: Not reported
 Quantity Stored at One Time: Not reported
 Annual Quantity String: Not reported
 Annual Quantity String: Not reported
 Measurement Units: Not reported
 Carcinogen: No
 1st Hazard Category: Not reported
 2nd Hazard Category: Not reported

HMMD UNDERGROUND TANKS:

Tank Number: Not reported
 Tank ID Number: Not reported
 Waste or Product: Not reported
 Tank Contents: Not reported

HMMD VIOLATIONS:

Inspection Date: 07/25/01
 Waste Code: Not reported
 Occurrences: Not reported
 Item Number: 3543

Inspection Date: 07/26/07
 Waste Code: Not reported
 Occurrences: Not reported
 Item Number: 4487

Inspection Date: 07/26/07
 Waste Code: Not reported
 Occurrences: Not reported
 Item Number: 4488

Inspection Date: 07/26/07
 Waste Code: Not reported
 Occurrences: Not reported
 Item Number: 4489

Inspection Date: 05/14/96
 Waste Code: Not reported
 Occurrences: Not reported
 Item Number: 0188

Inspection Date: 08/31/98
 Waste Code: Not reported
 Occurrences: Not reported

MAP FINDINGS

Map ID
 Direction
 Distance
 Distance (ft.)Site

EDR ID Number
 EPA ID Number

Database(s)

ROSECRANS PET HOSPITAL (Continued)

S104758387

Item Number: 3156
 Inspection Date: 08/31/98
 Waste Code: Not reported
 Occurrences: Not reported
 Item Number: 3157
 Inspection Date: 08/31/98
 Waste Code: Not reported
 Occurrences: Not reported
 Item Number: 3158
 Inspection Date: 08/31/98
 Waste Code: Not reported
 Occurrences: Not reported
 Item Number: 3159

HMMD WASTE STREAMS:

Inspection Date: Not reported
 Waste Item #: Not reported
 Waste Code: Not reported
 Waste Name: Not reported
 Qty at Inspection: Not reported
 Quantity String: Not reported
 Annual Qty: Not reported
 Annual Qty String: Not reported
 Measurement Unit: Not reported
 Treatment Method: Not reported
 Storage Method: Not reported
 Haz Waste Hauler: Not reported
 Waste Desc: Not reported
 Carcinogen: No

93

**ROSECRANS AUTOMOTIVE
 3794 ROSECRANS ST
 SAN DIEGO, CA 92110**

**San Diego Co. HMMD S104753316
 N/A**

San Diego Co. HMMD:
 Facility ID: 132612
 Inactive Indicator: Active
 Business Code: 6HK26
 SIC: Not reported
 Permit Expiration: Not reported
 Owner: AUTOMATION INC
 2nd Name: Not reported
 Mailing Address: 3794 ROSECRANS ST
 Mailing City,St,Zip: SAN DIEGO, CA 92110
 Map Code/Business Plan on File: Not reported
 Corporate Code: Not reported
 Fire Dept District: San Diego
 Census Tract Number: 65.00
 EPA ID: Not reported
 Gas Station: Not reported
 Inspection Date: 01/13/03
 Reinspection Date: Not reported
 Inspector Name: PFRIEDMA

MAP FINDINGS

Map ID
 Direction
 Distance
 Distance (ft.)Site

EDR ID Number
 EPA ID Number

Database(s)

ROSECRANS AUTOMOTIVE (Continued)

S104753316

Violation Notice Issued: Not reported
 Facility Contact: GREG ROBELL
 Delinquent Flag: Not Delinquent
 Last Update: 08/30/10
 Last Delinquent Letter: Not reported
 Delinquent Comment: Not reported
 Last Letter Type: Not reported
 Property Owner: ROSECRANS ENTERPRISES L L C
 Property Address: P O BOX 520
 Property City,St,Zip: KAMUELA, HI 96743
 Tank Owner: Not reported
 Tank Address: Not reported
 Tank City,St,Zip: Not reported
 Business Plan Acceptance Date: Not reported
 Reinspection Date Y2K Compatible: Not reported
 Facility Phone: 619-298-2922

HMMD DISCLOSURE INVENTORY:

Item Number: Not reported
 Chemical Name: Not reported
 Case Number: Not reported
 Quantity Stored At One Time: Not reported
 Quantity Stored at One Time: Not reported
 Annual Quantity String: Not reported
 Annual Quantity String: Not reported
 Measurement Units: Not reported
 Carcinogen: No
 1st Hazard Category: Not reported
 2nd Hazard Category: Not reported

HMMD UNDERGROUND TANKS:

Tank Number: Not reported
 Tank ID Number: Not reported
 Waste or Product: Not reported
 Tank Contents: Not reported

HMMD VIOLATIONS:

Inspection Date: 01/21/99
 Waste Code: Not reported
 Occurrences: Not reported
 Item Number: 6932

Inspection Date: 01/21/99
 Waste Code: Not reported
 Occurrences: Not reported
 Item Number: 6933

HMMD WASTE STREAMS:

Inspection Date: Not reported
 Waste Item #: Not reported
 Waste Code: Not reported
 Waste Name: Not reported
 Qty at Inspection: Not reported
 Quantity String: Not reported
 Annual Qty: Not reported
 Annual Qty String: Not reported

MAP FINDINGS

Map ID
 Direction
 Distance
 Distance (ft.)Site

EDR ID Number
 EPA ID Number

Database(s)

ROSECRANS AUTOMOTIVE (Continued)

S104753316

Measurement Unit: Not reported
 Treatment Method: Not reported
 Storage Method: Not reported
 Haz Waste Hauler: Not reported
 Waste Desc: Not reported
 Carcinogen: No

Facility ID: 209559
 Inactive Indicator: Active
 Business Code: 6HK26
 SIC: Not reported
 Permit Expiration: Not reported
 Owner: A & S GARAGES, INC
 2nd Name: Not reported
 Mailing Address: 3794 ROSECRANS ST
 Mailing City,St,Zip: SAN DIEGO, CA 92110
 Map Code/Business Plan on File: Not reported
 Corporate Code: Not reported
 Fire Dept District: San Diego
 Census Tract Number: 65.00
 EPA ID: Not reported
 Gas Station: Not reported
 Inspection Date: 07/23/08
 Reinspection Date: Not reported
 Inspector Name: SINGMANS
 Violation Notice Issued: Not reported
 Facility Contact: ANGEL AYALA, OWNER
 Delinquent Flag: Not Delinquent
 Last Update: 08/30/10
 Last Delinquent Letter: Not reported
 Delinquent Comment: Not reported
 Last Letter Type: Not reported
 Property Owner: ROSECRANS ENTERPRISES L L C
 Property Address: P O BOX 520
 Property City,St,Zip: KAMUELA, HI 96743
 Tank Owner: Not reported
 Tank Address: Not reported
 Tank City,St,Zip: Not reported
 Business Plan Acceptance Date: Not reported
 Reinspection Date Y2K Compatible: 01/23/10
 Facility Phone: 619-298-2922

HMMD DISCLOSURE INVENTORY:

Item Number: OIL
 Chemical Name: OILS, LUBRICATING MOTOR OIL
 Case Number: 8002-05-9
 Quantity Stored At One Time: Not reported
 Quantity Stored at One Time: Not reported
 Annual Quantity String: Not reported
 Annual Quantity String: Not reported
 Measurement Units: Not reported
 Carcinogen: No
 1st Hazard Category: FIRE
 2nd Hazard Category: CHRONIC

HMMD UNDERGROUND TANKS:

MAP FINDINGS

Map ID
 Direction
 Distance
 Distance (ft.)Site

EDR ID Number

Database(s) EPA ID Number

ROSECRANS AUTOMOTIVE (Continued)

S104753316

Tank Number: Not reported
 Tank ID Number: Not reported
 Waste or Product: Not reported
 Tank Contents: Not reported

HMMD VIOLATIONS:

Inspection Date: 07/23/08
 Waste Code: Not reported
 Occurrences: Not reported
 Item Number: 2378

Inspection Date: 07/23/08
 Waste Code: Not reported
 Occurrences: Not reported
 Item Number: 2379

Inspection Date: 07/23/08
 Waste Code: Not reported
 Occurrences: Not reported
 Item Number: 2380

HMMD WASTE STREAMS:

Inspection Date: 07/23/08
 Waste Item #: 221
 Waste Code: 221
 Waste Name: WASTE OIL & MIXED OI
 Qnty at Inspection: 240
 Quantity String: 240
 Annual Qty: 1800
 Annual Qty String: 1800
 Measurement Unit: GAL
 Treatment Method: 001 RECYCLE
 Storage Method: ABVG TNK
 Haz Waste Hauler: 0015 ASBURY ENVIRONMENTAL
 Waste Desc: WASTE OIL/HAULER PROLEUM
 Carcinogen: No

Inspection Date: 07/23/08
 Waste Item #: 342
 Waste Code: 342
 Waste Name: ORGANIC LIQUIDS W/ME
 Qnty at Inspection: 110
 Quantity String: 110
 Annual Qty: 110
 Annual Qty String: 110
 Measurement Unit: GAL
 Treatment Method: 001 RECYCLE
 Storage Method: PLASTIC DRUM
 Haz Waste Hauler: 0015 ASBURY ENVIRONMENTAL
 Waste Desc: WASTE ANTIFREEZE
 Carcinogen: No

Inspection Date: 07/23/08
 Waste Item #: 888
 Waste Code: 888
 Waste Name: USED OIL FILTERS

MAP FINDINGS

Map ID
 Direction
 Distance
 Distance (ft.)Site

EDR ID Number
 EPA ID Number

Database(s)

ROSECRANS AUTOMOTIVE (Continued)

S104753316

Qty at Inspection: 600
 Quantity String: 600
 Annual Qty: 600
 Annual Qty String: 600
 Measurement Unit: LBS
 Treatment Method: 888 FILTERS/METAL RE
 Storage Method: METAL DRUM
 Haz Waste Hauler: 9998 UNKNOWN HAZ WST HAUL
 Waste Desc: USED MOTOR OIL FILTERS
 Carcinogen: No

93

**KIRWAN COMPANY
 3023 HANCOCK ST
 SAN DIEGO, CA 92110**

San Diego Co. HMMD

**S104751409
 N/A**

San Diego Co. HMMD:

Facility ID: 128023
 Inactive Indicator: Active
 Business Code: Not reported
 SIC: Not reported
 Permit Expiration: Not reported
 Owner: RICK KIRWAN/PRESIDENT
 2nd Name: Not reported
 Mailing Address: PO BOX 83368
 Mailing City,St,Zip: SAN DIEGO, CA 92138
 Map Code/Business Plan on File: Not reported
 Corporate Code: Not reported
 Fire Dept District: San Diego
 Census Tract Number: 65.00
 EPA ID: Not reported
 Gas Station: Not reported
 Inspection Date: 03/03/88
 Reinspection Date: Not reported
 Inspector Name: LEGACY
 Violation Notice Issued: Not reported
 Facility Contact: RICK KIRWAN/PRES
 Delinquent Flag: Not Delinquent
 Last Update: 08/30/10
 Last Delinquent Letter: Not reported
 Delinquent Comment: Not reported
 Last Letter Type: Not reported
 Property Owner: ROSECRANS ENTERPRISES L L C
 Property Address: P O BOX 520
 Property City,St,Zip: KAMUELA, HI 96743
 Tank Owner: Not reported
 Tank Address: Not reported
 Tank City,St,Zip: Not reported
 Business Plan Acceptance Date: Not reported
 Reinspection Date Y2K Compatible: Not reported
 Facility Phone: 619-291-0600

HMMD DISCLOSURE INVENTORY:

Item Number: Not reported
 Chemical Name: Not reported
 Case Number: Not reported
 Quantity Stored At One Time: Not reported
 Quantity Stored at One Time: Not reported

MAP FINDINGS

Map ID
 Direction
 Distance
 Distance (ft.)Site

EDR ID Number

Database(s) EPA ID Number

KIRWAN COMPANY (Continued)

S104751409

Annual Quantity String: Not reported
 Annual Quantity String: Not reported
 Measurement Units: Not reported
 Carcinogen: No
 1st Hazard Category: Not reported
 2nd Hazard Category: Not reported

HMMD UNDERGROUND TANKS:

Tank Number: Not reported
 Tank ID Number: Not reported
 Waste or Product: Not reported
 Tank Contents: Not reported

HMMD VIOLATIONS:

Inspection Date: Not reported
 Waste Code: Not reported
 Occurrences: Not reported
 Item Number: Not reported

HMMD WASTE STREAMS:

Inspection Date: Not reported
 Waste Item #: Not reported
 Waste Code: Not reported
 Waste Name: Not reported
 Qnty at Inspection: Not reported
 Quantity String: Not reported
 Annual Qty: Not reported
 Annual Qty String: Not reported
 Measurement Unit: Not reported
 Treatment Method: Not reported
 Storage Method: Not reported
 Haz Waste Hauler: Not reported
 Waste Desc: Not reported
 Carcinogen: No

93

**PRACTICAL CLEANERS
 3810 ROSECRANS ST
 SAN DIEGO, CA 92110**

**RCRA-SQG 1000181060
 FINDS CAD981618101
 DRYCLEANERS
 San Diego Co. HMMD
 HAZNET
 EMI**

RCRA-SQG:

Date form received by agency: 09/01/1996
 Facility name: PRACTICAL CLEANERS
 Facility address: 3810 ROSECRANS ST
 SAN DIEGO, CA 92110
 EPA ID: CAD981618101
 Contact: Not reported
 Contact address: Not reported
 Not reported
 Contact country: Not reported
 Contact telephone: Not reported
 Contact email: Not reported
 EPA Region: 09

MAP FINDINGS

Map ID
 Direction
 Distance
 Distance (ft.)Site

EDR ID Number
 EPA ID Number

Database(s)

PRACTICAL CLEANERS (Continued)

1000181060

Land type: Facility is not located on Indian land. Additional information is not known.
 Classification: Small Small Quantity Generator
 Description: Handler: generates more than 100 and less than 1000 kg of hazardous waste during any calendar month and accumulates less than 6000 kg of hazardous waste at any time; or generates 100 kg or less of hazardous waste during any calendar month, and accumulates more than 1000 kg of hazardous waste at any time

Owner/Operator Summary:

Owner/operator name: AMIR ALI
 Owner/operator address: NOT REQUIRED
 NOT REQUIRED, ME 99999
 Owner/operator country: Not reported
 Owner/operator telephone: (415) 555-1212
 Legal status: Private
 Owner/Operator Type: Owner
 Owner/Op start date: Not reported
 Owner/Op end date: Not reported

Owner/operator name: NOT REQUIRED
 Owner/operator address: NOT REQUIRED
 NOT REQUIRED, ME 99999

Owner/operator country: Not reported
 Owner/operator telephone: (415) 555-1212
 Legal status: Private
 Owner/Operator Type: Operator
 Owner/Op start date: Not reported
 Owner/Op end date: Not reported

Handler Activities Summary:

U.S. importer of hazardous waste: Unknown
 Mixed waste (haz. and radioactive): Unknown
 Recycler of hazardous waste: No
 Transporter of hazardous waste: No
 Treater, storer or disposer of HW: No
 Underground injection activity: No
 On-site burner exemption: Unknown
 Furnace exemption: Unknown
 Used oil fuel burner: No
 Used oil processor: No
 User oil refiner: No
 Used oil fuel marketer to burner: No
 Used oil Specification marketer: No
 Used oil transfer facility: No
 Used oil transporter: No
 Off-site waste receiver: Verified to be non-commercial

Historical Generators:

Date form received by agency: 12/08/1986
 Facility name: PRACTICAL CLEANERS
 Classification: Large Quantity Generator

Violation Status: No violations found

Evaluation Action Summary:

MAP FINDINGS

Map ID
 Direction
 Distance
 Distance (ft.)Site

EDR ID Number

Database(s) EPA ID Number

PRACTICAL CLEANERS (Continued)

1000181060

Evaluation date: 06/15/2004
 Evaluation: COMPLIANCE EVALUATION INSPECTION ON-SITE
 Area of violation: Not reported
 Date achieved compliance: Not reported
 Evaluation lead agency: State Contractor/Grantee

FINDS:

Registry ID: 110002725846

Environmental Interest/Information System

The NEI (National Emissions Inventory) database contains information on stationary and mobile sources that emit criteria air pollutants and their precursors, as well as hazardous air pollutants (HAPs).

California Hazardous Waste Tracking System - Datamart (HWTS-DATAMART) provides California with information on hazardous waste shipments for generators, transporters, and treatment, storage, and disposal facilities.

RCRAInfo is a national information system that supports the Resource Conservation and Recovery Act (RCRA) program through the tracking of events and activities related to facilities that generate, transport, and treat, store, or dispose of hazardous waste. RCRAInfo allows RCRA program staff to track the notification, permit, compliance, and corrective action activities required under RCRA.

DRYCLEANERS:

EPA Id: CAD981618101
 NAICS Code: 81232
 NAICS Description: Drycleaning and Laundry Services (except Coin-Operated)
 SIC Code: 7219
 SIC Description: Laundry and Garment Services, NEC (except diaper service and clothing alteration and repair)
 Create Date: 4/10/1987
 Facility Active: No
 Inactive Date: 6/30/2008
 Facility Addr2: Not reported
 Mailing Name: Not reported
 Mailing Address: 3810 ROSECRANS ST
 Mailing Address 2: Not reported
 Mailing State: CA
 Mailing Zip: 921100000
 Region Code: 4
 Owner Name: ASHIQ LAKHANY OWNER
 Owner Address: 3810 ROSECRANS ST
 Owner Address 2: Not reported
 Owner Telephone: 6192957118
 Contact Name: ASHIQ LAKHANY OWNER
 Contact Address: 3810 ROSECRANS ST
 Contact Address 2: Not reported
 Contact Telephone: Not reported

EPA Id: CAD981618101
 NAICS Code: 81232
 NAICS Description: Drycleaning and Laundry Services (except Coin-Operated)
 SIC Code: 7211

MAP FINDINGS

Map ID
 Direction
 Distance
 Distance (ft.)Site

EDR ID Number

Database(s) EPA ID Number

PRACTICAL CLEANERS (Continued)

1000181060

SIC Description: Power Laundries, Family and Commercial
 Create Date: 4/10/1987
 Facility Active: No
 Inactive Date: 6/30/2008
 Facility Addr2: Not reported
 Mailing Name: Not reported
 Mailing Address: 3810 ROSECRANS ST
 Mailing Address 2: Not reported
 Mailing State: CA
 Mailing Zip: 921100000
 Region Code: 4
 Owner Name: ASHIQ LAKHANY OWNER
 Owner Address: 3810 ROSECRANS ST
 Owner Address 2: Not reported
 Owner Telephone: 6192957118
 Contact Name: ASHIQ LAKHANY OWNER
 Contact Address: 3810 ROSECRANS ST
 Contact Address 2: Not reported
 Contact Telephone: Not reported

EPA Id: CAD981618101
 NAICS Code: 81232
 NAICS Description: Drycleaning and Laundry Services (except Coin-Operated)
 SIC Code: 7216
 SIC Description: Drycleaning Plants, Except Rug Cleaning
 Create Date: 4/10/1987
 Facility Active: No
 Inactive Date: 6/30/2008
 Facility Addr2: Not reported
 Mailing Name: Not reported
 Mailing Address: 3810 ROSECRANS ST
 Mailing Address 2: Not reported
 Mailing State: CA
 Mailing Zip: 921100000
 Region Code: 4
 Owner Name: ASHIQ LAKHANY OWNER
 Owner Address: 3810 ROSECRANS ST
 Owner Address 2: Not reported
 Owner Telephone: 6192957118
 Contact Name: ASHIQ LAKHANY OWNER
 Contact Address: 3810 ROSECRANS ST
 Contact Address 2: Not reported
 Contact Telephone: Not reported

EPA Id: CAD981618101
 NAICS Code: 81232
 NAICS Description: Drycleaning and Laundry Services (except Coin-Operated)
 SIC Code: 7389
 SIC Description: Business Services, NEC (apparel pressing service for the trade)
 Create Date: 4/10/1987
 Facility Active: No
 Inactive Date: 6/30/2008
 Facility Addr2: Not reported
 Mailing Name: Not reported
 Mailing Address: 3810 ROSECRANS ST
 Mailing Address 2: Not reported
 Mailing State: CA

MAP FINDINGS

Map ID
 Direction
 Distance
 Distance (ft.)Site

EDR ID Number
 EPA ID Number

Database(s)

PRACTICAL CLEANERS (Continued)

1000181060

Mailing Zip: 921100000
 Region Code: 4
 Owner Name: ASHIQ LAKHANY OWNER
 Owner Address: 3810 ROSECRANS ST
 Owner Address 2: Not reported
 Owner Telephone: 6192957118
 Contact Name: ASHIQ LAKHANY OWNER
 Contact Address: 3810 ROSECRANS ST
 Contact Address 2: Not reported
 Contact Telephone: Not reported

EPA Id: CAD981618101
 NAICS Code: 81232
 NAICS Description: Drycleaning and Laundry Services (except Coin-Operated)
 SIC Code: 7212
 SIC Description: Garment Pressing, and Agents for Laundries and Drycleaners
 Create Date: 4/10/1987
 Facility Active: No
 Inactive Date: 6/30/2008
 Facility Addr2: Not reported
 Mailing Name: Not reported
 Mailing Address: 3810 ROSECRANS ST
 Mailing Address 2: Not reported
 Mailing State: CA
 Mailing Zip: 921100000
 Region Code: 4
 Owner Name: ASHIQ LAKHANY OWNER
 Owner Address: 3810 ROSECRANS ST
 Owner Address 2: Not reported
 Owner Telephone: 6192957118
 Contact Name: ASHIQ LAKHANY OWNER
 Contact Address: 3810 ROSECRANS ST
 Contact Address 2: Not reported
 Contact Telephone: Not reported

San Diego Co. HMMD:

Facility ID: 100780
 Inactive Indicator: Active
 Business Code: 6HK53
 SIC: Not reported
 Permit Expiration: Not reported
 Owner: ASHIQ A LAKHANY
 2nd Name: Not reported
 Mailing Address: 3810 ROSECRANS ST
 Mailing City,St,Zip: SAN DIEGO, CA 92110
 Map Code/Business Plan on File: Not reported
 Corporate Code: Not reported
 Fire Dept District: San Diego
 Census Tract Number: 65.00
 EPA ID: CAD981618101
 Gas Station: Not reported
 Inspection Date: 09/30/08
 Reinspection Date: Not reported
 Inspector Name: SINGMANS
 Violation Notice Issued: Not reported
 Facility Contact: JUANITA ORTIZ
 Delinquent Flag: Not Delinquent

MAP FINDINGS

Map ID
 Direction
 Distance
 Distance (ft.)Site

EDR ID Number
 EPA ID Number

Database(s)

PRACTICAL CLEANERS (Continued)

1000181060

Last Update: 08/30/10
 Last Delinquent Letter: Not reported
 Delinquent Comment: Not reported
 Last Letter Type: Not reported
 Property Owner: ANDERSEN GIFT TRUST 12-28-93 T
 Property Address: 3752 VISTA DE LA BAH
 Property City,St,Zip: SAN DIEGO, CA 92117
 Tank Owner: Not reported
 Tank Address: Not reported
 Tank City,St,Zip: Not reported
 Business Plan Acceptance Date: Not reported
 Reinspection Date Y2K Compatible: Not reported
 Facility Phone: 619-295-7118

HMMD DISCLOSURE INVENTORY:

Item Number: Not reported
 Chemical Name: Not reported
 Case Number: Not reported
 Quantity Stored At One Time: Not reported
 Quantity Stored at One Time: Not reported
 Annual Quantity String: Not reported
 Annual Quantity String: Not reported
 Measurement Units: Not reported
 Carcinogen: No
 1st Hazard Category: Not reported
 2nd Hazard Category: Not reported

HMMD UNDERGROUND TANKS:

Tank Number: Not reported
 Tank ID Number: Not reported
 Waste or Product: Not reported
 Tank Contents: Not reported

HMMD VIOLATIONS:

Inspection Date: 03/29/06
 Waste Code: Not reported
 Occurrences: Not reported
 Item Number: 4326

Inspection Date: 03/29/06
 Waste Code: Not reported
 Occurrences: Not reported
 Item Number: 4327

Inspection Date: 11/20/85
 Waste Code: Not reported
 Occurrences: Not reported
 Item Number: 1926

Inspection Date: 11/20/85
 Waste Code: Not reported
 Occurrences: Not reported
 Item Number: 1927

Inspection Date: 11/20/85
 Waste Code: Not reported
 Occurrences: Not reported

MAP FINDINGS

Map ID
 Direction
 Distance
 Distance (ft.)Site

EDR ID Number

Database(s) EPA ID Number

PRACTICAL CLEANERS (Continued)

1000181060

Item Number: 1928

 Inspection Date: 11/20/85
 Waste Code: Not reported
 Occurrences: Not reported
 Item Number: 1929

HMMD WASTE STREAMS:

Inspection Date: Not reported
 Waste Item #: Not reported
 Waste Code: Not reported
 Waste Name: Not reported
 Qnty at Inspection: Not reported
 Quantity String: Not reported
 Annual Qty: Not reported
 Annual Qty String: Not reported
 Measurement Unit: Not reported
 Treatment Method: Not reported
 Storage Method: Not reported
 Haz Waste Hauler: Not reported
 Waste Desc: Not reported
 Carcinogen: No

HAZNET:

Gepaid: CAD981618101
 Contact: ASHIQ LAKHANY
 Telephone: 6192957118
 Facility Addr2: Not reported
 Mailing Name: Not reported
 Mailing Address: 3810 ROSECRANS ST
 Mailing City,St,Zip: SAN DIEGO, CA 921100000
 Gen County: San Diego
 TSD EPA ID: CAD981397417
 TSD County: Los Angeles
 Waste Category: Halogenated solvents (chloroform, methyl chloride, perchloroethylene, etc.)
 Disposal Method: Recycler
 Tons: .2107
 Facility County: San Diego

Gepaid: CAD981618101
 Contact: ASHIQ LAKHANY OWNER
 Telephone: --
 Facility Addr2: Not reported
 Mailing Name: Not reported
 Mailing Address: 3810 ROSECRANS ST
 Mailing City,St,Zip: SAN DIEGO, CA 921100000
 Gen County: San Diego
 TSD EPA ID: CAT000613893
 TSD County: Los Angeles
 Waste Category: Liquids with halogenated organic compounds > 1000 mg/l
 Disposal Method: Transfer Station
 Tons: 0.09
 Facility County: San Diego

MAP FINDINGS

Map ID
 Direction
 Distance
 Distance (ft.)Site

EDR ID Number
 EPA ID Number

Database(s)

PRACTICAL CLEANERS (Continued)

1000181060

Gepaid: CAD981618101
 Contact: ASHIQ LAKHANY
 Telephone: 6192957118
 Facility Addr2: Not reported
 Mailing Name: Not reported
 Mailing Address: 3810 ROSECRANS ST
 Mailing City,St,Zip: SAN DIEGO, CA 921100000
 Gen County: San Diego
 TSD EPA ID: CAD981397417
 TSD County: Los Angeles
 Waste Category: Halogenated solvents (chloroform, methyl chloride, perchloroethylene, etc.)
 Disposal Method: Recycler
 Tons: .4214
 Facility County: San Diego

Gepaid: CAD981618101
 Contact: ASHIQ LAKHANY
 Telephone: 6192957118
 Facility Addr2: Not reported
 Mailing Name: Not reported
 Mailing Address: 3810 ROSECRANS ST
 Mailing City,St,Zip: SAN DIEGO, CA 921100000
 Gen County: San Diego
 TSD EPA ID: CAD981397417
 TSD County: Los Angeles
 Waste Category: Halogenated solvents (chloroform, methyl chloride, perchloroethylene, etc.)
 Disposal Method: Recycler
 Tons: .2107
 Facility County: San Diego

Gepaid: CAD981618101
 Contact: ASHIQ LAKHANY OWNER
 Telephone: 0
 Facility Addr2: Not reported
 Mailing Name: Not reported
 Mailing Address: 3810 ROSECRANS ST
 Mailing City,St,Zip: SAN DIEGO, CA 921100000
 Gen County: San Diego
 TSD EPA ID: CAT000613893
 TSD County: San Diego
 Waste Category: Liquids with halogenated organic compounds > 1000 mg/l
 Disposal Method: Transfer Station
 Tons: 0.21
 Facility County: San Diego

[Click this hyperlink](#) while viewing on your computer to access 6 additional CA_HAZNET: record(s) in the EDR Site Report.

EMI:
 Year: 2000
 County Code: 37
 Air Basin: SD
 Facility ID: 960
 Air District Name: SD
 SIC Code: 7216

MAP FINDINGS

Map ID
 Direction
 Distance
 Distance (ft.)Site

EDR ID Number
 EPA ID Number

Database(s)

PRACTICAL CLEANERS (Continued)

1000181060

Air District Name: SAN DIEGO COUNTY APCD
 Community Health Air Pollution Info System: Not reported
 Consolidated Emission Reporting Rule: Not reported
 Total Organic Hydrocarbon Gases Tons/Yr: 0
 Reactive Organic Gases Tons/Yr: 0
 Carbon Monoxide Emissions Tons/Yr: 0
 NOX - Oxides of Nitrogen Tons/Yr: 0
 SOX - Oxides of Sulphur Tons/Yr: 0
 Particulate Matter Tons/Yr: 0
 Part. Matter 10 Micrometers & Smlr Tons/Yr: 0

Year: 2001
 County Code: 37
 Air Basin: SD
 Facility ID: 960
 Air District Name: SD
 SIC Code: 7216
 Air District Name: SAN DIEGO COUNTY APCD
 Community Health Air Pollution Info System: Not reported
 Consolidated Emission Reporting Rule: Not reported
 Total Organic Hydrocarbon Gases Tons/Yr: 0
 Reactive Organic Gases Tons/Yr: 0
 Carbon Monoxide Emissions Tons/Yr: 0
 NOX - Oxides of Nitrogen Tons/Yr: 0
 SOX - Oxides of Sulphur Tons/Yr: 0
 Particulate Matter Tons/Yr: 0
 Part. Matter 10 Micrometers & Smlr Tons/Yr: 0

Year: 2002
 County Code: 37
 Air Basin: SD
 Facility ID: 960
 Air District Name: SD
 SIC Code: 7216
 Air District Name: SAN DIEGO COUNTY APCD
 Community Health Air Pollution Info System: Not reported
 Consolidated Emission Reporting Rule: Not reported
 Total Organic Hydrocarbon Gases Tons/Yr: 0
 Reactive Organic Gases Tons/Yr: 0
 Carbon Monoxide Emissions Tons/Yr: 0
 NOX - Oxides of Nitrogen Tons/Yr: 0
 SOX - Oxides of Sulphur Tons/Yr: 0
 Particulate Matter Tons/Yr: 0
 Part. Matter 10 Micrometers & Smlr Tons/Yr: 0

Year: 2003
 County Code: 37
 Air Basin: SD
 Facility ID: 960
 Air District Name: SD
 SIC Code: 7216
 Air District Name: SAN DIEGO COUNTY APCD
 Community Health Air Pollution Info System: Not reported
 Consolidated Emission Reporting Rule: Not reported
 Total Organic Hydrocarbon Gases Tons/Yr: 0
 Reactive Organic Gases Tons/Yr: 0
 Carbon Monoxide Emissions Tons/Yr: 0

MAP FINDINGS

Map ID
 Direction
 Distance
 Distance (ft.)Site

EDR ID Number
 EPA ID Number

Database(s)

PRACTICAL CLEANERS (Continued)

1000181060

NOX - Oxides of Nitrogen Tons/Yr:	0
SOX - Oxides of Sulphur Tons/Yr:	0
Particulate Matter Tons/Yr:	0
Part. Matter 10 Micrometers & Smlr Tons/Yr:	0
Year:	2004
County Code:	37
Air Basin:	SD
Facility ID:	960
Air District Name:	SD
SIC Code:	7216
Air District Name:	SAN DIEGO COUNTY APCD
Community Health Air Pollution Info System:	Not reported
Consolidated Emission Reporting Rule:	Not reported
Total Organic Hydrocarbon Gases Tons/Yr:	0.416475
Reactive Organic Gases Tons/Yr:	0
Carbon Monoxide Emissions Tons/Yr:	0
NOX - Oxides of Nitrogen Tons/Yr:	0
SOX - Oxides of Sulphur Tons/Yr:	0
Particulate Matter Tons/Yr:	0
Part. Matter 10 Micrometers & Smlr Tons/Yr:	0
Year:	2005
County Code:	37
Air Basin:	SD
Facility ID:	960
Air District Name:	SD
SIC Code:	7216
Air District Name:	SAN DIEGO COUNTY APCD
Community Health Air Pollution Info System:	Not reported
Consolidated Emission Reporting Rule:	Not reported
Total Organic Hydrocarbon Gases Tons/Yr:	0
Reactive Organic Gases Tons/Yr:	0
Carbon Monoxide Emissions Tons/Yr:	0
NOX - Oxides of Nitrogen Tons/Yr:	0
SOX - Oxides of Sulphur Tons/Yr:	0
Particulate Matter Tons/Yr:	0
Part. Matter 10 Micrometers & Smlr Tons/Yr:	0
Year:	2006
County Code:	37
Air Basin:	SD
Facility ID:	960
Air District Name:	SD
SIC Code:	7216
Air District Name:	SAN DIEGO COUNTY APCD
Community Health Air Pollution Info System:	Not reported
Consolidated Emission Reporting Rule:	Not reported
Total Organic Hydrocarbon Gases Tons/Yr:	.7
Reactive Organic Gases Tons/Yr:	0
Carbon Monoxide Emissions Tons/Yr:	0
NOX - Oxides of Nitrogen Tons/Yr:	0
SOX - Oxides of Sulphur Tons/Yr:	0
Particulate Matter Tons/Yr:	0
Part. Matter 10 Micrometers & Smlr Tons/Yr:	0
Year:	2007

MAP FINDINGS

Map ID
 Direction
 Distance
 Distance (ft.)Site

EDR ID Number
 EPA ID Number

Database(s)

PRACTICAL CLEANERS (Continued)

1000181060

County Code:	37
Air Basin:	SD
Facility ID:	960
Air District Name:	SD
SIC Code:	7216
Air District Name:	SAN DIEGO COUNTY APCD
Community Health Air Pollution Info System:	Not reported
Consolidated Emission Reporting Rule:	Not reported
Total Organic Hydrocarbon Gases Tons/Yr:	.7
Reactive Organic Gases Tons/Yr:	.48902
Carbon Monoxide Emissions Tons/Yr:	0
NOX - Oxides of Nitrogen Tons/Yr:	0
SOX - Oxides of Sulphur Tons/Yr:	0
Particulate Matter Tons/Yr:	0
Part. Matter 10 Micrometers & Smllr Tons/Yr:	0
Year:	2007
County Code:	37
Air Basin:	SD
Facility ID:	960
Air District Name:	SD
SIC Code:	7216
Air District Name:	SAN DIEGO COUNTY APCD
Community Health Air Pollution Info System:	Not reported
Consolidated Emission Reporting Rule:	Not reported
Total Organic Hydrocarbon Gases Tons/Yr:	.7
Reactive Organic Gases Tons/Yr:	0
Carbon Monoxide Emissions Tons/Yr:	0
NOX - Oxides of Nitrogen Tons/Yr:	0
SOX - Oxides of Sulphur Tons/Yr:	0
Particulate Matter Tons/Yr:	0
Part. Matter 10 Micrometers & Smllr Tons/Yr:	0

93

PRACTICAL CLEANERS
3810 ROSECRANES ST
SAN DIEGO, CA 92110

DRYCLEANERS S110116670
N/A

DRYCLEANERS:

EPA Id:	CAL000036572
NAICS Code:	Not reported
NAICS Description:	Not reported
SIC Code:	Not reported
SIC Description:	Not reported
Create Date:	8/1/1990
Facility Active:	No
Inactive Date:	6/30/1999
Facility Addr2:	Not reported
Mailing Name:	Not reported
Mailing Address:	3810 ROSECRANS ST
Mailing Address 2:	Not reported
Mailing State:	CA
Mailing Zip:	921103114
Region Code:	4
Owner Name:	LAKHANY ASHIQ
Owner Address:	--
Owner Address 2:	Not reported
Owner Telephone:	0000000000
Contact Name:	--

MAP FINDINGS

Map ID
 Direction
 Distance
 Distance (ft.)Site

EDR ID Number
 EPA ID Number

Database(s)

PRACTICAL CLEANERS (Continued)

S110116670

Contact Address: INACTIVE PER VQ99 - BMI
 Contact Address 2: Not reported
 Contact Telephone: --

93

**CALLAHAN BROS
 3024 HANCOCK ST
 SAN DIEGO, CA 92110**

**HIST UST
 San Diego Co. HMMD**

**U001572824
 N/A**

HIST UST:

Region: STATE
 Facility ID: 00000008588
 Facility Type: Other
 Other Type: CONSTRUCTION CO
 Total Tanks: 0003
 Contact Name: L B CALLAHAN V P SEC TR
 Telephone: 6192960101
 Owner Name: CALLAHAN BROS (A CALIF CORP)
 Owner Address: 3024 HANCOCK ST
 Owner City,St,Zip: SAN DIEGO, CA 92110

Tank Num: 001
 Container Num: 205291
 Year Installed: 1966
 Tank Capacity: 00001000
 Tank Used for: PRODUCT
 Type of Fuel: PREMIUM
 Tank Construction: 10 gauge
 Leak Detection: Stock Inventor

Tank Num: 002
 Container Num: 205292
 Year Installed: 1966
 Tank Capacity: 00001000
 Tank Used for: PRODUCT
 Type of Fuel: DIESEL
 Tank Construction: 10 gauge
 Leak Detection: Stock Inventor, 10

Tank Num: 003
 Container Num: 205293
 Year Installed: 1950
 Tank Capacity: 00000800
 Tank Used for: WASTE
 Type of Fuel: WASTE OIL
 Tank Construction: Not reported
 Leak Detection: Stock Inventor, None

San Diego Co. HMMD:

Facility ID: 211816
 Inactive Indicator: Active
 Business Code: 6HK10
 SIC: Not reported
 Permit Expiration: Not reported
 Owner: CROSBY ROPER, VMD
 2nd Name: Not reported
 Mailing Address: 3024 HANCOCK ST
 Mailing City,St,Zip: San Diego, CA 92110

MAP FINDINGS

Map ID
 Direction
 Distance
 Distance (ft.)Site

EDR ID Number
 EPA ID Number

Database(s)

CALLAHAN BROS (Continued)

U001572824

Map Code/Business Plan on File: Not reported
 Corporate Code: Not reported
 Fire Dept District: Not reported
 Census Tract Number: 65.00
 EPA ID: Not reported
 Gas Station: Not reported
 Inspection Date: 06/23/10
 Reinspection Date: Not reported
 Inspector Name: SINGMANS
 Violation Notice Issued: Not reported
 Facility Contact: CROSBY ROPER
 Delinquent Flag: Not Delinquent
 Last Update: 08/30/10
 Last Delinquent Letter: Not reported
 Delinquent Comment: Not reported
 Last Letter Type: Not reported
 Property Owner: 3204 HANCOCK STREET S D
 Property Address: 4968 35TH ST
 Property City,St,Zip: SAN DIEGO, CA 92116
 Tank Owner: Not reported
 Tank Address: Not reported
 Tank City,St,Zip: Not reported
 Business Plan Acceptance Date: Not reported
 Reinspection Date Y2K Compatible: 06/23/13
 Facility Phone: 619-276-1616

HMMD DISCLOSURE INVENTORY:

Item Number: Not reported
 Chemical Name: Not reported
 Case Number: Not reported
 Quantity Stored At One Time: Not reported
 Quantity Stored at One Time: Not reported
 Annual Quantity String: Not reported
 Annual Quantity String: Not reported
 Measurement Units: Not reported
 Carcinogen: No
 1st Hazard Category: Not reported
 2nd Hazard Category: Not reported

HMMD UNDERGROUND TANKS:

Tank Number: Not reported
 Tank ID Number: Not reported
 Waste or Product: Not reported
 Tank Contents: Not reported

HMMD VIOLATIONS:

Inspection Date: Not reported
 Waste Code: Not reported
 Occurrences: Not reported
 Item Number: Not reported

HMMD WASTE STREAMS:

Inspection Date: 06/23/10
 Waste Item #: 902
 Waste Code: 902
 Waste Name: INFECTIOUS WASTE, SH

MAP FINDINGS

Map ID
 Direction
 Distance
 Distance (ft.)Site

EDR ID Number
 EPA ID Number

Database(s)

CALLAHAN BROS (Continued)

U001572824

Qty at Inspection: 10
 Quantity String: 10
 Annual Qty: 80
 Annual Qty String: 80
 Measurement Unit: LBS
 Treatment Method: 101 AUTOCLAVE
 Storage Method: BOX
 Haz Waste Hauler: 3400 STERICYCLE INC.
 Waste Desc: SHARPS CONTAINER
 Carcinogen: No

**93 POWER PRO AUTO REFINISHING
 3030 HANCOCK RD
 SAN DIEGO, CA 92104**

**HAZNET S105092658
 N/A**

HAZNET:

Gepaid: CAL000212553
 Contact: GARY JACOBI
 Telephone: 0000000000
 Facility Addr2: Not reported
 Mailing Name: Not reported
 Mailing Address: 3030 HANCOCK RD
 Mailing City,St,Zip: SAN DIEGO, CA 921040000
 Gen County: San Diego
 TSD EPA ID: CAT000613976
 TSD County: Orange
 Waste Category: Oxygenated solvents (acetone, butanol, ethyl acetate, etc.)
 Disposal Method: Transfer Station
 Tons: .0875
 Facility County: San Diego

**93 EARL SCHEIB OF CALIFORNIA INC
 3820 ROSECRANS ST
 SAN DIEGO, CA 92110**

**San Diego Co. HMMD S102863585
 HAZNET N/A**

San Diego Co. HMMD:

Facility ID: 212688
 Inactive Indicator: Active
 Business Code: 6HK27
 SIC: Not reported
 Permit Expiration: Not reported
 Owner: MITCHELL ZOOK
 2nd Name: Not reported
 Mailing Address: Not reported
 Mailing City,St,Zip: Not reported
 Map Code/Business Plan on File: Not reported
 Corporate Code: Not reported
 Fire Dept District: San Diego
 Census Tract Number: 65.00
 EPA ID: Not reported
 Gas Station: Not reported
 Inspection Date: Not reported
 Reinspection Date: Not reported
 Inspector Name: Not reported
 Violation Notice Issued: Not reported

MAP FINDINGS

Map ID
 Direction
 Distance
 Distance (ft.)Site

EDR ID Number
 EPA ID Number

Database(s)

EARL SCHEIB OF CALIFORNIA INC (Continued)

S102863585

Facility Contact: Not reported
 Delinquent Flag: Not Delinquent
 Last Update: 08/30/10
 Last Delinquent Letter: Not reported
 Delinquent Comment: Not reported
 Last Letter Type: Not reported
 Property Owner: LANE FAMILY TRUST 04-09-92
 Property Address: 3611 ANTIEM ST
 Property City,St,Zip: SAN DIEGO, CA 92111
 Tank Owner: Not reported
 Tank Address: Not reported
 Tank City,St,Zip: Not reported
 Business Plan Acceptance Date: Not reported
 Reinspection Date Y2K Compatible: Not reported
 Facility Phone: Not reported

HMMD DISCLOSURE INVENTORY:

Item Number: Not reported
 Chemical Name: Not reported
 Case Number: Not reported
 Quantity Stored At One Time: Not reported
 Quantity Stored at One Time: Not reported
 Annual Quantity String: Not reported
 Annual Quantity String: Not reported
 Measurement Units: Not reported
 Carcinogen: No
 1st Hazard Category: Not reported
 2nd Hazard Category: Not reported

HMMD UNDERGROUND TANKS:

Tank Number: Not reported
 Tank ID Number: Not reported
 Waste or Product: Not reported
 Tank Contents: Not reported

HMMD VIOLATIONS:

Inspection Date: Not reported
 Waste Code: Not reported
 Occurrences: Not reported
 Item Number: Not reported

HMMD WASTE STREAMS:

Inspection Date: Not reported
 Waste Item #: Not reported
 Waste Code: Not reported
 Waste Name: Not reported
 Qnty at Inspection: Not reported
 Quantity String: Not reported
 Annual Qty: Not reported
 Annual Qty String: Not reported
 Measurement Unit: Not reported
 Treatment Method: Not reported
 Storage Method: Not reported
 Haz Waste Hauler: Not reported
 Waste Desc: Not reported
 Carcinogen: No

MAP FINDINGS

Map ID
 Direction
 Distance
 Distance (ft.)Site

EDR ID Number
 EPA ID Number

Database(s)

EARL SCHEIB OF CALIFORNIA INC (Continued)

S102863585

Facility ID: 131722
 Inactive Indicator: Active
 Business Code: 6HK27
 SIC: Not reported
 Permit Expiration: Not reported
 Owner: EARL SCHEIB OF CALIFORNIA, INC
 2nd Name: ATTN: COMPLIANCE
 Mailing Address: 225 BROADWAY 18TH FL
 Mailing City,St,Zip: SAN DIEGO, CA 92101
 Map Code/Business Plan on File: Not reported
 Corporate Code: Not reported
 Fire Dept District: San Diego
 Census Tract Number: 65.00
 EPA ID: CAL000189292
 Gas Station: Not reported
 Inspection Date: 06/18/08
 Reinspection Date: Not reported
 Inspector Name: KWAARA
 Violation Notice Issued: Not reported
 Facility Contact: ANIBAL TORRES, SHOP MGR
 Delinquent Flag: Not Delinquent
 Last Update: 08/30/10
 Last Delinquent Letter: Not reported
 Delinquent Comment: Not reported
 Last Letter Type: Not reported
 Property Owner: LANE FAMILY TRUST 04-09-92
 Property Address: 3611 ANTIEM ST
 Property City,St,Zip: SAN DIEGO, CA 92111
 Tank Owner: Not reported
 Tank Address: Not reported
 Tank City,St,Zip: Not reported
 Business Plan Acceptance Date: Not reported
 Reinspection Date Y2K Compatible: 03/04/09
 Facility Phone: 619-291-3004

HMMD DISCLOSURE INVENTORY:

Item Number: N-B
 Chemical Name: N-BUTYL ACETATE, 23%; METHYL N-AMYL KETONE, 4%; ACRYLIC ALKYD ENAMEL;
 PAINT
 Case Number: mixture
 Quantity Stored At One Time: Not reported
 Quantity Stored at One Time: Not reported
 Annual Quantity String: Not reported
 Annual Quantity String: Not reported
 Measurement Units: Not reported
 Carcinogen: No
 1st Hazard Category: FIRE
 2nd Hazard Category: ACUTE

HMMD UNDERGROUND TANKS:

Tank Number: Not reported
 Tank ID Number: Not reported
 Waste or Product: Not reported
 Tank Contents: Not reported

HMMD VIOLATIONS:

Inspection Date: 09/20/99

MAP FINDINGS

Map ID
 Direction
 Distance
 Distance (ft.)Site

EDR ID Number

Database(s) EPA ID Number

EARL SCHEIB OF CALIFORNIA INC (Continued)

S102863585

Waste Code: Not reported
 Occurrences: Not reported
 Item Number: 4370

Inspection Date: 09/20/99
 Waste Code: Not reported
 Occurrences: Not reported
 Item Number: 4371

Inspection Date: 09/20/99
 Waste Code: Not reported
 Occurrences: Not reported
 Item Number: 4372

Inspection Date: 11/28/00
 Waste Code: Not reported
 Occurrences: Not reported
 Item Number: 5811

Inspection Date: 11/28/00
 Waste Code: Not reported
 Occurrences: Not reported
 Item Number: 5812

Inspection Date: 02/28/08
 Waste Code: Not reported
 Occurrences: Not reported
 Item Number: 8822

Inspection Date: 02/28/08
 Waste Code: Not reported
 Occurrences: Not reported
 Item Number: 8823

Inspection Date: 02/28/08
 Waste Code: Not reported
 Occurrences: Not reported
 Item Number: 8824

Inspection Date: 02/28/08
 Waste Code: Not reported
 Occurrences: Not reported
 Item Number: 8825

Inspection Date: 02/28/08
 Waste Code: Not reported
 Occurrences: Not reported
 Item Number: 8826

Inspection Date: 02/28/08
 Waste Code: Not reported
 Occurrences: Not reported
 Item Number: 8827

Inspection Date: 02/28/08
 Waste Code: Not reported
 Occurrences: Not reported

MAP FINDINGS

Map ID
 Direction
 Distance
 Distance (ft.)Site

EDR ID Number

Database(s) EPA ID Number

EARL SCHEIB OF CALIFORNIA INC (Continued)

S102863585

Item Number:	8828
Inspection Date:	02/28/08
Waste Code:	Not reported
Occurrences:	Not reported
Item Number:	8829
Inspection Date:	02/28/08
Waste Code:	Not reported
Occurrences:	Not reported
Item Number:	8830
Inspection Date:	09/04/07
Waste Code:	Not reported
Occurrences:	Not reported
Item Number:	5373
Inspection Date:	09/04/07
Waste Code:	Not reported
Occurrences:	Not reported
Item Number:	5374
Inspection Date:	09/04/07
Waste Code:	Not reported
Occurrences:	Not reported
Item Number:	5375
Inspection Date:	09/04/07
Waste Code:	Not reported
Occurrences:	Not reported
Item Number:	5376
Inspection Date:	11/08/02
Waste Code:	Not reported
Occurrences:	Not reported
Item Number:	0004
Inspection Date:	11/08/02
Waste Code:	Not reported
Occurrences:	Not reported
Item Number:	0005

HMMD WASTE STREAMS:

Inspection Date:	06/18/08
Waste Item #:	461
Waste Code:	461
Waste Name:	PAINT SLUDGE
Qty at Inspection:	224
Quantity String:	224
Annual Qty:	448
Annual Qty String:	448
Measurement Unit:	LBS
Treatment Method:	001 RECYCLE
Storage Method:	METAL DRUM
Haz Waste Hauler:	1406 SAFETY-KLEEN SYSTEMS
Waste Desc:	LACQUER THINNER PAINT WST
Carcinogen:	No

MAP FINDINGS

Map ID
 Direction
 Distance
 Distance (ft.)Site

EDR ID Number
 EPA ID Number

Database(s)

EARL SCHEIB OF CALIFORNIA INC (Continued)

S102863585

HAZNET:

Gepaid: CAL000189292
 Contact: R TISHERMAN DIR OF RISK MGMT
 Telephone: 8189819992
 Facility Addr2: Not reported
 Mailing Name: Not reported
 Mailing Address: 15206 VENTURA BOULEVARD SUITE 200
 Mailing City,St,Zip: SHERMAN OAKS, CA 914030000
 Gen County: San Diego
 TSD EPA ID: Not reported
 TSD County: Los Angeles
 Waste Category: Oxygenated solvents (acetone, butanol, ethyl acetate, etc.)
 Disposal Method: Transfer Station
 Tons: 0.11
 Facility County: Not reported

Gepaid: CAL000189292
 Contact: R TISHERMAN DIR OF RISK MGMT
 Telephone: 8189819992
 Facility Addr2: Not reported
 Mailing Name: Not reported
 Mailing Address: 15206 VENTURA BOULEVARD SUITE 200
 Mailing City,St,Zip: SHERMAN OAKS, CA 914030000
 Gen County: San Diego
 TSD EPA ID: Not reported
 TSD County: Orange
 Waste Category: Oxygenated solvents (acetone, butanol, ethyl acetate, etc.)
 Disposal Method: Transfer Station
 Tons: 0.12
 Facility County: Not reported

Gepaid: CAL000189292
 Contact: KATHY PICKERING
 Telephone: 8189819992
 Facility Addr2: Not reported
 Mailing Name: Not reported
 Mailing Address: 15206 VENTURA BLVD STE 200
 Mailing City,St,Zip: SHERMAN OAKS, CA 914030000
 Gen County: San Diego
 TSD EPA ID: CAT000613893
 TSD County: Los Angeles
 Waste Category: Oxygenated solvents (acetone, butanol, ethyl acetate, etc.)
 Disposal Method: Transfer Station
 Tons: 0.21
 Facility County: San Diego

Gepaid: CAL000189292
 Contact: R TISHERMAN DIR OF RISK MGMT
 Telephone: 8189819992
 Facility Addr2: Not reported
 Mailing Name: Not reported
 Mailing Address: 15206 VENTURA BOULEVARD SUITE 200
 Mailing City,St,Zip: SHERMAN OAKS, CA 914030000
 Gen County: San Diego
 TSD EPA ID: Not reported
 TSD County: Orange
 Waste Category: Oxygenated solvents (acetone, butanol, ethyl acetate, etc.)

MAP FINDINGS

Map ID
 Direction
 Distance
 Distance (ft.)Site

EDR ID Number
 EPA ID Number

Database(s)

EARL SCHEIB OF CALIFORNIA INC (Continued)

S102863585

Disposal Method: Transfer Station
 Tons: 0.11
 Facility County: Not reported

Gepaid: CAL000189292
 Contact: KATHY PICKERING
 Telephone: 8189819992
 Facility Addr2: Not reported
 Mailing Name: Not reported
 Mailing Address: 15206 VENTURA BLVD STE 200
 Mailing City,St,Zip: SHERMAN OAKS, CA 914030000
 Gen County: San Diego
 TSD EPA ID: CAT000613976
 TSD County: Orange
 Waste Category: Oxygenated solvents (acetone, butanol, ethyl acetate, etc.)
 Disposal Method: H141
 Tons: 0.45
 Facility County: San Diego

[Click this hyperlink](#) while viewing on your computer to access
 11 additional CA_HAZNET: record(s) in the EDR Site Report.

93

**SCHEIB EARL OF CA INC
 3820 ROSECRANS ST
 SAN DIEGO, CA 92110**

**EMI S105113007
 N/A**

EMI:

Year: 2006
 County Code: 37
 Air Basin: SD
 Facility ID: 95656
 Air District Name: SD
 SIC Code: 7532
 Air District Name: SAN DIEGO COUNTY APCD
 Community Health Air Pollution Info System: Not reported
 Consolidated Emission Reporting Rule: Not reported
 Total Organic Hydrocarbon Gases Tons/Yr: 3.25
 Reactive Organic Gases Tons/Yr: 3.07
 Carbon Monoxide Emissions Tons/Yr: 0
 NOX - Oxides of Nitrogen Tons/Yr: 0
 SOX - Oxides of Sulphur Tons/Yr: 0
 Particulate Matter Tons/Yr: 0
 Part. Matter 10 Micrometers & Smlr Tons/Yr: 0

Year: 2007
 County Code: 37
 Air Basin: SD
 Facility ID: 95656
 Air District Name: SD
 SIC Code: 7532
 Air District Name: SAN DIEGO COUNTY APCD
 Community Health Air Pollution Info System: Not reported
 Consolidated Emission Reporting Rule: Not reported
 Total Organic Hydrocarbon Gases Tons/Yr: 3.25
 Reactive Organic Gases Tons/Yr: 3.07
 Carbon Monoxide Emissions Tons/Yr: 0
 NOX - Oxides of Nitrogen Tons/Yr: 0
 SOX - Oxides of Sulphur Tons/Yr: 0

MAP FINDINGS

Map ID
 Direction
 Distance
 Distance (ft.)Site

EDR ID Number
 EPA ID Number

Database(s)

SCHEIB EARL OF CA INC (Continued)

S105113007

Particulate Matter Tons/Yr: 0
 Part. Matter 10 Micrometers & Smlr Tons/Yr: 0

Year: 2007
 County Code: 37
 Air Basin: SD
 Facility ID: 95656
 Air District Name: SD
 SIC Code: 7532
 Air District Name: SAN DIEGO COUNTY APCD
 Community Health Air Pollution Info System: Not reported
 Consolidated Emission Reporting Rule: Not reported
 Total Organic Hydrocarbon Gases Tons/Yr: 3.25
 Reactive Organic Gases Tons/Yr: 3.07
 Carbon Monoxide Emissions Tons/Yr: 0
 NOX - Oxides of Nitrogen Tons/Yr: 0
 SOX - Oxides of Sulphur Tons/Yr: 0
 Particulate Matter Tons/Yr: 0
 Part. Matter 10 Micrometers & Smlr Tons/Yr: 0

93

**SCHEIB EARL OF CA INC / ROSECR
 3820 ROSECRANS ST
 SAN DIEGO, CA 92110**

**FINDS 1006823708
 EMI N/A**

FINDS:

Registry ID: 110013822783

Environmental Interest/Information System

The NEI (National Emissions Inventory) database contains information on stationary and mobile sources that emit criteria air pollutants and their precursors, as well as hazardous air pollutants (HAPs).

EMI:

Year: 1999
 County Code: 37
 Air Basin: SD
 Facility ID: 95656
 Air District Name: SD
 SIC Code: 7532
 Air District Name: SAN DIEGO COUNTY APCD
 Community Health Air Pollution Info System: Not reported
 Consolidated Emission Reporting Rule: Not reported
 Total Organic Hydrocarbon Gases Tons/Yr: 2
 Reactive Organic Gases Tons/Yr: 2
 Carbon Monoxide Emissions Tons/Yr: 0
 NOX - Oxides of Nitrogen Tons/Yr: 0
 SOX - Oxides of Sulphur Tons/Yr: 0
 Particulate Matter Tons/Yr: 0
 Part. Matter 10 Micrometers & Smlr Tons/Yr: 0

Year: 2000
 County Code: 37
 Air Basin: SD
 Facility ID: 95656
 Air District Name: SD

MAP FINDINGS

Map ID
 Direction
 Distance
 Distance (ft.)Site

EDR ID Number
 EPA ID Number

Database(s)

SCHEIB EARL OF CA INC / ROSECR (Continued)

1006823708

SIC Code: 7532
 Air District Name: SAN DIEGO COUNTY APCD
 Community Health Air Pollution Info System: Not reported
 Consolidated Emission Reporting Rule: Not reported
 Total Organic Hydrocarbon Gases Tons/Yr: 2
 Reactive Organic Gases Tons/Yr: 2
 Carbon Monoxide Emissions Tons/Yr: 0
 NOX - Oxides of Nitrogen Tons/Yr: 0
 SOX - Oxides of Sulphur Tons/Yr: 0
 Particulate Matter Tons/Yr: 0
 Part. Matter 10 Micrometers & Smlr Tons/Yr: 0

Year: 2001
 County Code: 37
 Air Basin: SD
 Facility ID: 95656
 Air District Name: SD
 SIC Code: 7532
 Air District Name: SAN DIEGO COUNTY APCD
 Community Health Air Pollution Info System: Not reported
 Consolidated Emission Reporting Rule: Not reported
 Total Organic Hydrocarbon Gases Tons/Yr: 2
 Reactive Organic Gases Tons/Yr: 2
 Carbon Monoxide Emissions Tons/Yr: 0
 NOX - Oxides of Nitrogen Tons/Yr: 0
 SOX - Oxides of Sulphur Tons/Yr: 0
 Particulate Matter Tons/Yr: 0
 Part. Matter 10 Micrometers & Smlr Tons/Yr: 0

Year: 2002
 County Code: 37
 Air Basin: SD
 Facility ID: 95656
 Air District Name: SD
 SIC Code: 7532
 Air District Name: SAN DIEGO COUNTY APCD
 Community Health Air Pollution Info System: Not reported
 Consolidated Emission Reporting Rule: Not reported
 Total Organic Hydrocarbon Gases Tons/Yr: 2
 Reactive Organic Gases Tons/Yr: 2
 Carbon Monoxide Emissions Tons/Yr: 0
 NOX - Oxides of Nitrogen Tons/Yr: 0
 SOX - Oxides of Sulphur Tons/Yr: 0
 Particulate Matter Tons/Yr: 0
 Part. Matter 10 Micrometers & Smlr Tons/Yr: 0

Year: 2003
 County Code: 37
 Air Basin: SD
 Facility ID: 95656
 Air District Name: SD
 SIC Code: 7532
 Air District Name: SAN DIEGO COUNTY APCD
 Community Health Air Pollution Info System: Not reported
 Consolidated Emission Reporting Rule: Not reported
 Total Organic Hydrocarbon Gases Tons/Yr: 2
 Reactive Organic Gases Tons/Yr: 2

MAP FINDINGS

Map ID
 Direction
 Distance
 Distance (ft.)Site

EDR ID Number
 EPA ID Number

Database(s)

SCHEIB EARL OF CA INC / ROSECR (Continued)

1006823708

Carbon Monoxide Emissions Tons/Yr:	0
NOX - Oxides of Nitrogen Tons/Yr:	0
SOX - Oxides of Sulphur Tons/Yr:	0
Particulate Matter Tons/Yr:	0
Part. Matter 10 Micrometers & Smlr Tons/Yr:	0
Year:	2004
County Code:	37
Air Basin:	SD
Facility ID:	95656
Air District Name:	SD
SIC Code:	7532
Air District Name:	SAN DIEGO COUNTY APCD
Community Health Air Pollution Info System:	Not reported
Consolidated Emission Reporting Rule:	Not reported
Total Organic Hydrocarbon Gases Tons/Yr:	1.78067701
Reactive Organic Gases Tons/Yr:	1.642335
Carbon Monoxide Emissions Tons/Yr:	0
NOX - Oxides of Nitrogen Tons/Yr:	0
SOX - Oxides of Sulphur Tons/Yr:	0
Particulate Matter Tons/Yr:	0
Part. Matter 10 Micrometers & Smlr Tons/Yr:	0
Year:	2005
County Code:	37
Air Basin:	SD
Facility ID:	95656
Air District Name:	SD
SIC Code:	7532
Air District Name:	SAN DIEGO COUNTY APCD
Community Health Air Pollution Info System:	Not reported
Consolidated Emission Reporting Rule:	Not reported
Total Organic Hydrocarbon Gases Tons/Yr:	1.78067701
Reactive Organic Gases Tons/Yr:	1.642335
Carbon Monoxide Emissions Tons/Yr:	0
NOX - Oxides of Nitrogen Tons/Yr:	0
SOX - Oxides of Sulphur Tons/Yr:	0
Particulate Matter Tons/Yr:	0
Part. Matter 10 Micrometers & Smlr Tons/Yr:	0

94

**OLD TOWN CHIROPRACTIC
 4062 HARNEY ST
 SAN DIEGO, CA 92110**

**San Diego Co. HMMD S106072358
 N/A**

San Diego Co. HMMD:	
Facility ID:	202426
Inactive Indicator:	Active
Business Code:	6HK15
SIC:	Not reported
Permit Expiration:	Not reported
Owner:	DR. BRADLEY THOMPSON
2nd Name:	Not reported
Mailing Address:	4062 HARNEY ST
Mailing City,St,Zip:	SAN DIEGO, CA 92110
Map Code/Business Plan on File:	Not reported
Corporate Code:	Not reported
Fire Dept District:	Not reported
Census Tract Number:	65.00

MAP FINDINGS

Map ID
 Direction
 Distance
 Distance (ft.)Site

EDR ID Number
 EPA ID Number

Database(s)

OLD TOWN CHIROPRACTIC (Continued)

S106072358

EPA ID: Not reported
 Gas Station: Not reported
 Inspection Date: 12/28/04
 Reinspection Date: Not reported
 Inspector Name: 6HR044
 Violation Notice Issued: Not reported
 Facility Contact: Not reported
 Delinquent Flag: Not Delinquent
 Last Update: 08/30/10
 Last Delinquent Letter: Not reported
 Delinquent Comment: Not reported
 Last Letter Type: Not reported
 Property Owner: THOMPSON BRADLEY D SEPARATE PR
 Property Address: 4062 HARNEY ST
 Property City,St,Zip: SAN DIEGO, CA 92110
 Tank Owner: Not reported
 Tank Address: Not reported
 Tank City,St,Zip: Not reported
 Business Plan Acceptance Date: Not reported
 Reinspection Date Y2K Compatible: Not reported
 Facility Phone: 619-297-9355

HMMD DISCLOSURE INVENTORY:

Item Number: Not reported
 Chemical Name: Not reported
 Case Number: Not reported
 Quantity Stored At One Time: Not reported
 Quantity Stored at One Time: Not reported
 Annual Quantity String: Not reported
 Annual Quantity String: Not reported
 Measurement Units: Not reported
 Carcinogen: No
 1st Hazard Category: Not reported
 2nd Hazard Category: Not reported

HMMD UNDERGROUND TANKS:

Tank Number: Not reported
 Tank ID Number: Not reported
 Waste or Product: Not reported
 Tank Contents: Not reported

HMMD VIOLATIONS:

Inspection Date: Not reported
 Waste Code: Not reported
 Occurrences: Not reported
 Item Number: Not reported

HMMD WASTE STREAMS:

Inspection Date: 12/28/04
 Waste Item #: 541
 Waste Code: 541
 Waste Name: PHOTOCHEM/PHOTOPROC
 Qnty at Inspection: 2
 Quantity String: 2
 Annual Qty: 2
 Annual Qty String: 2

MAP FINDINGS

Map ID
 Direction
 Distance
 Distance (ft.)Site

EDR ID Number
 EPA ID Number

Database(s)

OLD TOWN CHIROPRACTIC (Continued)

S106072358

Measurement Unit: LBS
 Treatment Method: 001 RECYCLE
 Storage Method: PLASTIC DRUM
 Haz Waste Hauler: 9997 UNREGISTERED HAZ WST
 Waste Desc: RMXC FIXER TREATMENT SYST
 Carcinogen: No

94

**OLD TOWN CHIROPRACTIC
 4062 HARNEY
 SAN DIEGO, CA 92110**

**HAZNET S102823915
 N/A**

HAZNET:

Gepaid: CAL000142776
 Contact: BRADLEY D. THOMPSON, D.C.
 Telephone: 0000000000
 Facility Addr2: Not reported
 Mailing Name: Not reported
 Mailing Address: 4062 HARNEY ST
 Mailing City,St,Zip: SAN DIEGO, CA 921100000
 Gen County: San Diego
 TSD EPA ID: CAD981402522
 TSD County: Kern
 Waste Category: Photochemicals/photoprocessing waste
 Disposal Method: Recycler
 Tons: .0208
 Facility County: San Diego

Gepaid: CAL000142776
 Contact: BRADLEY D. THOMPSON, D.C.
 Telephone: 0000000000
 Facility Addr2: Not reported
 Mailing Name: Not reported
 Mailing Address: 4062 HARNEY ST
 Mailing City,St,Zip: SAN DIEGO, CA 921100000
 Gen County: San Diego
 TSD EPA ID: CAD981402522
 TSD County: Kern
 Waste Category: Photochemicals/photoprocessing waste
 Disposal Method: Recycler
 Tons: .0125
 Facility County: San Diego

95

**TUNEUP MASTERS #407
 3742 MIDWAY DR
 SAN DIEGO, CA 92110**

**SWEEPS UST S103656014
 San Diego Co. HMMD N/A
 HAZNET**

SWEEPS UST:

Status: A
 Comp Number: 12730
 Number: 9
 Board Of Equalization: 44-022630
 Ref Date: Not reported
 Act Date: 06-26-92
 Created Date: 02-29-88
 Tank Status: Not reported

MAP FINDINGS

Map ID
 Direction
 Distance
 Distance (ft.)Site

EDR ID Number
 EPA ID Number

Database(s)

TUNEUP MASTERS #407 (Continued)

S103656014

Owner Tank Id: Not reported
 Swrcb Tank Id: Not reported
 Actv Date: Not reported
 Capacity: Not reported
 Tank Use: Not reported
 Stg: Not reported
 Content: Not reported
 Number Of Tanks: Not reported

Status: Not reported
 Comp Number: 12730
 Number: Not reported
 Board Of Equalization: 44-022630
 Ref Date: Not reported
 Act Date: Not reported
 Created Date: Not reported
 Tank Status: Not reported
 Owner Tank Id: Not reported
 Swrcb Tank Id: 37-000-012730-000001
 Actv Date: Not reported
 Capacity: 500
 Tank Use: PETROLEUM
 Stg: WASTE
 Content: Not reported
 Number Of Tanks: 1

San Diego Co. HMMD:

Facility ID: 112730
 Inactive Indicator: Active
 Business Code: 6HK26
 SIC: Not reported
 Permit Expiration: Not reported
 Owner: TUNEUP MASTERS INC
 2nd Name: Not reported
 Mailing Address: P O BOX 6068
 Mailing City,St,Zip: CAMARILLO, CA 93011
 Map Code/Business Plan on File: Not reported
 Corporate Code: Not reported
 Fire Dept District: Not reported
 Census Tract Number: 65.00
 EPA ID: CAD982006371
 Gas Station: Not reported
 Inspection Date: 05/01/97
 Reinspection Date: Not reported
 Inspector Name: LEGACY
 Violation Notice Issued: Not reported
 Facility Contact: LUISITO CASTILLO
 Delinquent Flag: Not Delinquent
 Last Update: 08/30/10
 Last Delinquent Letter: Not reported
 Delinquent Comment: Not reported
 Last Letter Type: Not reported
 Property Owner: SANTANAS CUISINE INC
 Property Address: 316 GRAVILLA ST
 Property City,St,Zip: LA JOLLA, CA 92037
 Tank Owner: POINT LOMA FEDERAL CREDIT UNIO
 Tank Address: 3777 SPORTS ARENA B

MAP FINDINGS

Map ID
Direction
Distance
Distance (ft.)Site

EDR ID Number
EPA ID Number

Database(s)

TUNEUP MASTERS #407 (Continued)

S103656014

Tank City,St,Zip: San Diego, CA 92120
Business Plan Acceptance Date: Not reported
Reinspection Date Y2K Compatible: Not reported
Facility Phone: 619-221-2130

HMMD DISCLOSURE INVENTORY:

Item Number: Not reported
Chemical Name: Not reported
Case Number: Not reported
Quantity Stored At One Time: Not reported
Quantity Stored at One Time: Not reported
Annual Quantity String: Not reported
Annual Quantity String: Not reported
Measurement Units: Not reported
Carcinogen: No
1st Hazard Category: Not reported
2nd Hazard Category: Not reported

HMMD UNDERGROUND TANKS:

Tank Number: T001
Tank ID Number: 407-1
Waste or Product: 500
Tank Contents: Not reported

HMMD VIOLATIONS:

Inspection Date: Not reported
Waste Code: Not reported
Occurrences: Not reported
Item Number: Not reported

HMMD WASTE STREAMS:

Inspection Date: Not reported
Waste Item #: Not reported
Waste Code: Not reported
Waste Name: Not reported
Qty at Inspection: Not reported
Quantity String: Not reported
Annual Qty: Not reported
Annual Qty String: Not reported
Measurement Unit: Not reported
Treatment Method: Not reported
Storage Method: Not reported
Haz Waste Hauler: Not reported
Waste Desc: Not reported
Carcinogen: No

HAZNET:

Gepaid: CAC001371040
Contact: AVELARDON/CLAUDIA SANTANA
Telephone: 6192762628
Facility Addr2: Not reported
Mailing Name: Not reported
Mailing Address: 1480 ROSECRANES ST
Mailing City,St,Zip: SAN DIEGO, CA 921060000
Gen County: San Diego

MAP FINDINGS

Map ID
 Direction
 Distance
 Distance (ft.)Site

EDR ID Number
 EPA ID Number

Database(s)

TUNEUP MASTERS #407 (Continued)

S103656014

TSD EPA ID: CAT080013352
 TSD County: Los Angeles
 Waste Category: Unspecified aqueous solution
 Disposal Method: Recycler
 Tons: .2293
 Facility County: San Diego

Gepaid: CAC001371040
 Contact: AVELARDON/CLAUDIA SANTANA
 Telephone: 6192762628
 Facility Addr2: Not reported
 Mailing Name: Not reported
 Mailing Address: 1480 ROSECRANES ST
 Mailing City,St,Zip: SAN DIEGO, CA 921060000
 Gen County: San Diego
 TSD EPA ID: CAT080033681
 TSD County: Los Angeles
 Waste Category: Other organic solids
 Disposal Method: Recycler
 Tons: .1000
 Facility County: San Diego

96

**STATE OF CALIFORNIA DEPT OF PARKS & RECREATION
 4477 PACIFIC HWY
 SAN DIEGO, CA 92110**

**HAZNET S108221425
 N/A**

HAZNET:

Gepaid: CAL000293453
 Contact: HAZMAT COORDINATOR
 Telephone: 9166534272
 Facility Addr2: Not reported
 Mailing Name: Not reported
 Mailing Address: PO BOX 942896
 Mailing City,St,Zip: SACRAMENTO, CA 942960001
 Gen County: San Diego
 TSD EPA ID: CAT000613976
 TSD County: Orange
 Waste Category: Hydrocarbon solvents (benzene, hexane, Stoddard, etc.)
 Disposal Method: Transfer Station
 Tons: 0.08
 Facility County: Not reported

Gepaid: CAL000293453
 Contact: HAZMAT COORDINATOR
 Telephone: 9166534272
 Facility Addr2: Not reported
 Mailing Name: Not reported
 Mailing Address: PO BOX 942896
 Mailing City,St,Zip: SACRAMENTO, CA 942960001
 Gen County: San Diego
 TSD EPA ID: CAT000613976
 TSD County: Orange
 Waste Category: Hydrocarbon solvents (benzene, hexane, Stoddard, etc.)
 Disposal Method: Transfer Station
 Tons: 0.03
 Facility County: San Diego

Gepaid: CAL000293453

MAP FINDINGS

Map ID
 Direction
 Distance
 Distance (ft.)Site

EDR ID Number
 EPA ID Number

Database(s)

STATE OF CALIFORNIA DEPT OF PARKS & RECREATION (Continued)

S108221425

Contact: HAZMAT COORDINATOR
 Telephone: 9166534272
 Facility Addr2: Not reported
 Mailing Name: Not reported
 Mailing Address: PO BOX 942896
 Mailing City,St,Zip: SACRAMENTO, CA 942960001
 Gen County: San Diego
 TSD EPA ID: CAT000613976
 TSD County: Orange
 Waste Category: Hydrocarbon solvents (benzene, hexane, Stoddard, etc.)
 Disposal Method: H141
 Tons: 0.06255
 Facility County: San Diego

Gepaid: CAL000293453
 Contact: HAZMAT COORDINATOR
 Telephone: 9166534272
 Facility Addr2: Not reported
 Mailing Name: Not reported
 Mailing Address: PO BOX 942896
 Mailing City,St,Zip: SACRAMENTO, CA 942960001
 Gen County: San Diego
 TSD EPA ID: CAT000613893
 TSD County: Los Angeles
 Waste Category: Aqueous solution with less than 10% total organic residues
 Disposal Method: H141
 Tons: 0.273
 Facility County: San Diego

Gepaid: CAL000293453
 Contact: HAZMAT COORDINATOR
 Telephone: 9166534272
 Facility Addr2: Not reported
 Mailing Name: Not reported
 Mailing Address: PO BOX 942896
 Mailing City,St,Zip: SACRAMENTO, CA 942960001
 Gen County: San Diego
 TSD EPA ID: CAT000613976
 TSD County: Orange
 Waste Category: Hydrocarbon solvents (benzene, hexane, Stoddard, etc.)
 Disposal Method: H141
 Tons: 0.13
 Facility County: San Diego

[Click this hyperlink](#) while viewing on your computer to access
 2 additional CA_HAZNET: record(s) in the EDR Site Report.

97

**KATHRYN CRAKE HUNTINGTON
 3360 SPORTS ARENA BLVD
 SAN DIEGO, CA 92110**

**HAZNET S103653779
 EMI N/A**

HAZNET:
 Gepaid: CAC001065656
 Contact: KATHRYN CRAKE HUNTINGTON
 Telephone: 0000000000
 Facility Addr2: Not reported
 Mailing Name: Not reported
 Mailing Address: 4152 VIVIAN ST

MAP FINDINGS

Map ID
 Direction
 Distance
 Distance (ft.)Site

EDR ID Number
 EPA ID Number

Database(s)

KATHRYN CRAKE HUNTINGTON (Continued)

S103653779

Mailing City,St,Zip: SAN DIEGO, CA 921150000
 Gen County: San Diego
 TSD EPA ID: CAD009007626
 TSD County: Los Angeles
 Waste Category: Asbestos-containing waste
 Disposal Method: Disposal, Land Fill
 Tons: .8428
 Facility County: San Diego

EMI:

Year: 1990
 County Code: 37
 Air Basin: SD
 Facility ID: 6165
 Air District Name: SD
 SIC Code: 7641
 Air District Name: SAN DIEGO COUNTY APCD
 Community Health Air Pollution Info System: Not reported
 Consolidated Emission Reporting Rule: Not reported
 Total Organic Hydrocarbon Gases Tons/Yr: 4
 Reactive Organic Gases Tons/Yr: 1
 Carbon Monoxide Emissions Tons/Yr: 0
 NOX - Oxides of Nitrogen Tons/Yr: 0
 SOX - Oxides of Sulphur Tons/Yr: 0
 Particulate Matter Tons/Yr: 0
 Part. Matter 10 Micrometers & Smlr Tons/Yr: 0

97

**NOEL CONSTRUCTION CO INC
 3360 SPORTS ARENA BLVD
 SAN DIEGO, CA 92110**

San Diego Co. HMMD S106059739
 N/A

San Diego Co. HMMD:
 Facility ID: 101191
 Inactive Indicator: Active
 Business Code: Not reported
 SIC: Not reported
 Permit Expiration: Not reported
 Owner: DOUG DESOUZA
 2nd Name: Not reported
 Mailing Address: 3360 SPORTS ARENA B
 Mailing City,St,Zip: SAN DIEGO, CA 92110
 Map Code/Business Plan on File: Not reported
 Corporate Code: Not reported
 Fire Dept District: Not reported
 Census Tract Number: 65.00
 EPA ID: CAD095904900
 Gas Station: Not reported
 Inspection Date: 02/19/92
 Reinspection Date: Not reported
 Inspector Name: LEGACY
 Violation Notice Issued: Not reported
 Facility Contact: DOUG DESOUZA
 Delinquent Flag: Not Delinquent
 Last Update: 08/30/10
 Last Delinquent Letter: Not reported
 Delinquent Comment: Not reported
 Last Letter Type: Not reported

MAP FINDINGS

Map ID
 Direction
 Distance
 Distance (ft.)Site

EDR ID Number
 EPA ID Number

Database(s)

NOEL CONSTRUCTION CO INC (Continued)

S106059739

Property Owner: Not reported
 Property Address: Not reported
 Property City,St,Zip: Not reported
 Tank Owner: Not reported
 Tank Address: Not reported
 Tank City,St,Zip: Not reported
 Business Plan Acceptance Date: Not reported
 Reinspection Date Y2K Compatible: Not reported
 Facility Phone: 619-222-8206

HMMD DISCLOSURE INVENTORY:

Item Number: Not reported
 Chemical Name: Not reported
 Case Number: Not reported
 Quantity Stored At One Time: Not reported
 Quantity Stored at One Time: Not reported
 Annual Quantity String: Not reported
 Annual Quantity String: Not reported
 Measurement Units: Not reported
 Carcinogen: No
 1st Hazard Category: Not reported
 2nd Hazard Category: Not reported

HMMD UNDERGROUND TANKS:

Tank Number: Not reported
 Tank ID Number: Not reported
 Waste or Product: Not reported
 Tank Contents: Not reported

HMMD VIOLATIONS:

Inspection Date: Not reported
 Waste Code: Not reported
 Occurrences: Not reported
 Item Number: Not reported

HMMD WASTE STREAMS:

Inspection Date: Not reported
 Waste Item #: Not reported
 Waste Code: Not reported
 Waste Name: Not reported
 Qty at Inspection: Not reported
 Quantity String: Not reported
 Annual Qty: Not reported
 Annual Qty String: Not reported
 Measurement Unit: Not reported
 Treatment Method: Not reported
 Storage Method: Not reported
 Haz Waste Hauler: Not reported
 Waste Desc: Not reported
 Carcinogen: No

MAP FINDINGS

Map ID			EDR ID Number
Direction			
Distance			
Distance (ft.)	Site	Database(s)	EPA ID Number

98	3050 RUE DE ORLEANS PACIFIC ISLAND APTS. SAN DIEGO, CA	Notify 65	S100178432 N/A
-----------	---	------------------	---------------------------

Notify 65:

Date Reported:	Not reported
Staff Initials:	Not reported
Board File Number:	Not reported
Facility Type:	Not reported
Discharge Date:	Not reported
Incident Description:	Not reported

99	RAJMP INC DBA MIDAS MUFFLER 3848 CAMINO DEL RIO W SAN DIEGO, CA 92110	FINDS HAZNET	1008152805 N/A
-----------	--	-------------------------	---------------------------

FINDS:

Registry ID: 110018965226

Environmental Interest/Information System

California Hazardous Waste Tracking System - Datamart (HWTS-DATAMART) provides California with information on hazardous waste shipments for generators, transporters, and treatment, storage, and disposal facilities.

RCRAInfo is a national information system that supports the Resource Conservation and Recovery Act (RCRA) program through the tracking of events and activities related to facilities that generate, transport, and treat, store, or dispose of hazardous waste. RCRAInfo allows RCRA program staff to track the notification, permit, compliance, and corrective action activities required under RCRA.

HAZNET:

Gepaid:	CAD981166697
Contact:	DALE POLITTE-GEN MGR
Telephone:	6192971667
Facility Addr2:	Not reported
Mailing Name:	Not reported
Mailing Address:	3136 KURTZ ST
Mailing City,St,Zip:	SAN DIEGO, CA 921104425
Gen County:	San Diego
TSD EPA ID:	CAT000613976
TSD County:	San Diego
Waste Category:	Hydrocarbon solvents (benzene, hexane, Stoddard, etc.)
Disposal Method:	Transfer Station
Tons:	0.15
Facility County:	San Diego

Gepaid:	CAD981166697
Contact:	PETER W. GAALAAS GENERAL MGR
Telephone:	6192971667
Facility Addr2:	Not reported
Mailing Name:	Not reported
Mailing Address:	3136 KURTZ ST
Mailing City,St,Zip:	SAN DIEGO, CA 921104425
Gen County:	San Diego
TSD EPA ID:	KYD053348108

MAP FINDINGS

Map ID
 Direction
 Distance
 Distance (ft.)Site

EDR ID Number
 EPA ID Number

Database(s)

RAJMP INC DBA MIDAS MUFFLER (Continued)

1008152805

TSD County: 99
 Waste Category: Unspecified oil-containing waste
 Disposal Method: Transfer Station
 Tons: 0.12
 Facility County: Not reported

Gepaid: CAD981166697
 Contact: PETER W. GAALAAS GENERAL MGR
 Telephone: 6192971667
 Facility Addr2: Not reported
 Mailing Name: Not reported
 Mailing Address: 3136 KURTZ ST
 Mailing City,St,Zip: SAN DIEGO, CA 921104425
 Gen County: San Diego
 TSD EPA ID: KYD053348108
 TSD County: 99
 Waste Category: Unspecified oil-containing waste
 Disposal Method: Transfer Station
 Tons: 0.12
 Facility County: Not reported

99

**RAJMP INC DBA MIDAS MUFFLER
 3848 CAMINO DEL RIO W
 SAN DIEGO, CA 92110**

**HAZNET S103656551
 N/A**

HAZNET:

Gepaid: CAD981166697
 Contact: RAJMP INC
 Telephone: 6192971667
 Facility Addr2: Not reported
 Mailing Name: Not reported
 Mailing Address: 3136 KURTZ ST
 Mailing City,St,Zip: SAN DIEGO, CA 921104425
 Gen County: San Diego
 TSD EPA ID: CAT080010101
 TSD County: San Diego
 Waste Category: Other organic solids
 Disposal Method: Transfer Station
 Tons: 2.0000
 Facility County: San Diego

Gepaid: CAD981166697
 Contact: RAJMP INC
 Telephone: 6192971667
 Facility Addr2: Not reported
 Mailing Name: Not reported
 Mailing Address: 3136 KURTZ ST
 Mailing City,St,Zip: SAN DIEGO, CA 921104425
 Gen County: San Diego
 TSD EPA ID: CAT080033681
 TSD County: Los Angeles
 Waste Category: Unspecified oil-containing waste
 Disposal Method: Disposal, Land Fill
 Tons: .0625
 Facility County: San Diego

MAP FINDINGS

Map ID
 Direction
 Distance
 Distance (ft.)Site

EDR ID Number
 EPA ID Number

Database(s)

MIDAS MUFFLER SHOP (Continued)

1000157534

Owner/Operator Summary:

Owner/operator name: RA AND JOAN POLITTE
 Owner/operator address: NOT REQUIRED
 NOT REQUIRED, ME 99999
 Owner/operator country: Not reported
 Owner/operator telephone: (415) 555-1212
 Legal status: Private
 Owner/Operator Type: Owner
 Owner/Op start date: Not reported
 Owner/Op end date: Not reported

Owner/operator name: NOT REQUIRED
 Owner/operator address: NOT REQUIRED
 NOT REQUIRED, ME 99999
 Owner/operator country: Not reported
 Owner/operator telephone: (415) 555-1212
 Legal status: Private
 Owner/Operator Type: Operator
 Owner/Op start date: Not reported
 Owner/Op end date: Not reported

Handler Activities Summary:

U.S. importer of hazardous waste: Unknown
 Mixed waste (haz. and radioactive): Unknown
 Recycler of hazardous waste: No
 Transporter of hazardous waste: No
 Treater, storer or disposer of HW: No
 Underground injection activity: No
 On-site burner exemption: Unknown
 Furnace exemption: Unknown
 Used oil fuel burner: No
 Used oil processor: No
 User oil refiner: No
 Used oil fuel marketer to burner: No
 Used oil Specification marketer: No
 Used oil transfer facility: No
 Used oil transporter: No
 Off-site waste receiver: Verified to be non-commercial

Historical Generators:

Date form received by agency: 09/07/1989
 Facility name: MIDAS MUFFLER SHOP
 Classification: Large Quantity Generator

Violation Status: No violations found

SLIC:

Region: STATE
Facility Status: Completed - Case Closed
 Status Date: 1994-09-14 00:00:00
 Global Id: T0608122857
 Lead Agency: SAN DIEGO COUNTY LOP
 Lead Agency Case Number: H30715-001
 Latitude: 32.753784
 Longitude: -117.2053
 Case Type: Cleanup Program Site

MAP FINDINGS

Map ID
 Direction
 Distance
 Distance (ft.)Site

EDR ID Number
 EPA ID Number

Database(s)

MIDAS MUFFLER SHOP (Continued)

1000157534

Case Worker: LB
 Local Agency: Not reported
 RB Case Number: Not reported
 File Location: Local Agency
 Potential Media Affected: Soil
 Potential Contaminants of Concern: Waste Oil / Motor / Hydraulic / Lubricating
 Site History: Not reported

[Click here to access the California GeoTracker records for this facility:](#)

SWEEPS UST:

Status: Not reported
 Comp Number: 30715
 Number: Not reported
 Board Of Equalization: Not reported
 Ref Date: Not reported
 Act Date: Not reported
 Created Date: Not reported
 Tank Status: Not reported
 Owner Tank Id: Not reported
 Swrcb Tank Id: 37-000-030715-000001
 Actv Date: Not reported
 Capacity: 260
 Tank Use: PETROLEUM
 Stg: WASTE
 Content: Not reported
 Number Of Tanks: 1

San Diego Co. HMMD:

Facility ID: 130715
 Inactive Indicator: Active
 Business Code: 6HK03
 SIC: Not reported
 Permit Expiration: Not reported
 Owner: MIDAS
 2nd Name: Not reported
 Mailing Address: 3848 W CAMINO DEL RI
 Mailing City, St, Zip: SAN DIEGO, CA 92110
 Map Code/Business Plan on File: Not reported
 Corporate Code: Not reported
 Fire Dept District: Not reported
 Census Tract Number: 65.00
 EPA ID: Not reported
 Gas Station: Not reported
 Inspection Date: Not reported
 Reinspection Date: Not reported
 Inspector Name: Not reported
 Violation Notice Issued: Not reported
 Facility Contact: W O JACK PEDERSEN
 Delinquent Flag: Not Delinquent
 Last Update: 08/30/10
 Last Delinquent Letter: Not reported
 Delinquent Comment: Not reported
 Last Letter Type: Not reported
 Property Owner: POLITTE ROBERT A&JOAN M
 Property Address: 186 POCO CALLE

MAP FINDINGS

Map ID
 Direction
 Distance
 Distance (ft.)Site

EDR ID Number
 EPA ID Number

Database(s)

MIDAS MUFFLER SHOP (Continued)

1000157534

Property City,St,Zip: GOLDEN, CO 80401
 Tank Owner: Not reported
 Tank Address: Not reported
 Tank City,St,Zip: Not reported
 Business Plan Acceptance Date: Not reported
 Reinspection Date Y2K Compatible: Not reported
 Facility Phone: 619-297-1667

HMMD DISCLOSURE INVENTORY:

Item Number: Not reported
 Chemical Name: Not reported
 Case Number: Not reported
 Quantity Stored At One Time: Not reported
 Quantity Stored at One Time: Not reported
 Annual Quantity String: Not reported
 Annual Quantity String: Not reported
 Measurement Units: Not reported
 Carcinogen: No
 1st Hazard Category: Not reported
 2nd Hazard Category: Not reported

HMMD UNDERGROUND TANKS:

Tank Number: T001
 Tank ID Number: 00001
 Waste or Product: 260
 Tank Contents: Not reported

HMMD VIOLATIONS:

Inspection Date: Not reported
 Waste Code: Not reported
 Occurrences: Not reported
 Item Number: Not reported

HMMD WASTE STREAMS:

Inspection Date: Not reported
 Waste Item #: Not reported
 Waste Code: Not reported
 Waste Name: Not reported
 Qnty at Inspection: Not reported
 Quantity String: Not reported
 Annual Qty: Not reported
 Annual Qty String: Not reported
 Measurement Unit: Not reported
 Treatment Method: Not reported
 Storage Method: Not reported
 Haz Waste Hauler: Not reported
 Waste Desc: Not reported
 Carcinogen: No

SAN DIEGO CO. SAM:

Case Number: H30715-001
 Agency: DEH Site Assessment & Mitigation
Funding: Private - VAP
 FType: Soils Only
 FStatus: 9

MAP FINDINGS

Map ID
 Direction
 Distance
 Distance (ft.)Site
 Database(s)
 EDR ID Number
 EPA ID Number

MIDAS MUFFLER SHOP (Continued)

1000157534

Date: 9/14/1994
 Date Began: 9/14/1994

99

**MIDAS INTERNATIONAL CORP
 3846 CAMINO DEL RIO W
 SAN DIEGO, CA 92110**

**HAZNET S109429079
 N/A**

HAZNET:

Gepaid: CAL000320182
 Contact: MICHAEL GOULD
 Telephone: 6305600453
 Facility Addr2: Not reported
 Mailing Name: Not reported
 Mailing Address: 1300 N ARLINGTON HEIGHTS RD
 Mailing City,St,Zip: ITASCA, IL 601433174
 Gen County: San Diego
 TSD EPA ID: CAT080013352
 TSD County: Los Angeles
 Waste Category: Organic liquids with metals Alkaline solution (pH <UN-> 12.5) with metals (antimony, arsenic, barium, beryllium, cadmium, chromium, cobalt, copper, lead, mercury, molybdenum, nickel, selenium, silver, thallium, vanadium, and zinc)

Disposal Method: H039
 Tons: 0.95
 Facility County: San Diego

Gepaid: CAL000320182
 Contact: MICHAEL GOULD
 Telephone: 6305600453
 Facility Addr2: Not reported
 Mailing Name: Not reported
 Mailing Address: 1300 N ARLINGTON HEIGHTS RD
 Mailing City,St,Zip: ITASCA, IL 601433174
 Gen County: San Diego
 TSD EPA ID: CAT080013352
 TSD County: Los Angeles
 Waste Category: Organic liquids with metals Alkaline solution (pH <UN-> 12.5) with metals (antimony, arsenic, barium, beryllium, cadmium, chromium, cobalt, copper, lead, mercury, molybdenum, nickel, selenium, silver, thallium, vanadium, and zinc)

Disposal Method: H039
 Tons: 1.08765
 Facility County: San Diego

Gepaid: CAL000320182
 Contact: MICHAEL GOULD
 Telephone: 6305600453
 Facility Addr2: Not reported
 Mailing Name: Not reported
 Mailing Address: 1300 N ARLINGTON HEIGHTS RD
 Mailing City,St,Zip: ITASCA, IL 601433174
 Gen County: San Diego
 TSD EPA ID: CAT080013352
 TSD County: Los Angeles
 Waste Category: Organic liquids with metals Alkaline solution (pH <UN-> 12.5) with metals (antimony, arsenic, barium, beryllium, cadmium, chromium, cobalt, copper, lead, mercury, molybdenum, nickel, selenium, silver, thallium, vanadium, and zinc)

MAP FINDINGS

Map ID
 Direction
 Distance
 Distance (ft.)Site

EDR ID Number
 EPA ID Number

Database(s)

MIDAS INTERNATIONAL CORP (Continued)

S109429079

Disposal Method: H039
 Tons: 0.2
 Facility County: San Diego

 Gepaid: CAL000320182
 Contact: MICHAEL GOULD
 Telephone: 6305600453
 Facility Addr2: Not reported
 Mailing Name: Not reported
 Mailing Address: 1300 N ARLINGTON HEIGHTS RD
 Mailing City,St,Zip: ITASCA, IL 601433174
 Gen County: San Diego
 TSD EPA ID: TXD077603371
 TSD County: 99
 Waste Category: Liquids with halogenated organic compounds > 1000 mg/l
 Disposal Method: H061
 Tons: 0.12
 Facility County: San Diego

99

**SAN DIEGO MIDAS MUFFLER SHOP
 3136 KURTZ ST
 SAN DIEGO, CA 92110**

San Diego Co. HMMD

**S104747970
 N/A**

San Diego Co. HMMD:
 Facility ID: 113776
 Inactive Indicator: Active
 Business Code: 6HK26
 SIC: Not reported
 Permit Expiration: Not reported
 Owner: RA & JOAN POLITTE
 2nd Name: Not reported
 Mailing Address: 3136 KURTZ ST
 Mailing City,St,Zip: SAN DIEGO, CA 92110
 Map Code/Business Plan on File: Not reported
 Corporate Code: Not reported
 Fire Dept District: San Diego
 Census Tract Number: 65.00
 EPA ID: CAD981166697
 Gas Station: Not reported
 Inspection Date: 02/07/06
 Reinspection Date: Not reported
 Inspector Name: RLOPEZ
 Violation Notice Issued: Not reported
 Facility Contact: JONATHAN BRUTTO
 Delinquent Flag: Not Delinquent
 Last Update: 08/30/10
 Last Delinquent Letter: Not reported
 Delinquent Comment: Not reported
 Last Letter Type: Not reported
 Property Owner: POLITTE ROBERT A&JOAN M
 Property Address: 186 POCO CALLE
 Property City,St,Zip: GOLDEN, CO 80401
 Tank Owner: Not reported
 Tank Address: Not reported
 Tank City,St,Zip: Not reported
 Business Plan Acceptance Date: Not reported
 Reinspection Date Y2K Compatible: Not reported
 Facility Phone: 619-297-1667

MAP FINDINGS

Map ID
 Direction
 Distance
 Distance (ft.)Site

EDR ID Number
 EPA ID Number

Database(s)

SAN DIEGO MIDAS MUFFLER SHOP (Continued)

S104747970

HMMD DISCLOSURE INVENTORY:

Item Number: Not reported
 Chemical Name: Not reported
 Case Number: Not reported
 Quantity Stored At One Time: Not reported
 Quantity Stored at One Time: Not reported
 Annual Quantity String: Not reported
 Annual Quantity String: Not reported
 Measurement Units: Not reported
 Carcinogen: No
 1st Hazard Category: Not reported
 2nd Hazard Category: Not reported

HMMD UNDERGROUND TANKS:

Tank Number: Not reported
 Tank ID Number: Not reported
 Waste or Product: Not reported
 Tank Contents: Not reported

HMMD VIOLATIONS:

Inspection Date: 07/24/00
 Waste Code: Not reported
 Occurrences: Not reported
 Item Number: 2780

HMMD WASTE STREAMS:

Inspection Date: Not reported
 Waste Item #: Not reported
 Waste Code: Not reported
 Waste Name: Not reported
 Qnty at Inspection: Not reported
 Quantity String: Not reported
 Annual Qty: Not reported
 Annual Qty String: Not reported
 Measurement Unit: Not reported
 Treatment Method: Not reported
 Storage Method: Not reported
 Haz Waste Hauler: Not reported
 Waste Desc: Not reported
 Carcinogen: No

100

**R EWING DDS & E HOLLY DDS
 3340 KEMPER ST
 SAN DIEGO, CA 92110**

**San Diego Co. HMMD S106066242
 N/A**

San Diego Co. HMMD:

Facility ID: 150284
 Inactive Indicator: Active
 Business Code: 6HK10
 SIC: Not reported
 Permit Expiration: Not reported
 Owner: RICHARD J EWING DDS
 2nd Name: EDWARD K HOLLY DDS
 Mailing Address: 3340 KEMPER ST 201
 Mailing City,St,Zip: SAN DIEGO, CA 92110

MAP FINDINGS

Map ID
 Direction
 Distance
 Distance (ft.)Site

EDR ID Number
 EPA ID Number

Database(s)

R EWING DDS & E HOLLY DDS (Continued)

S106066242

Map Code/Business Plan on File: Not reported
 Corporate Code: Not reported
 Fire Dept District: San Diego
 Census Tract Number: 65.00
 EPA ID: Not reported
 Gas Station: Not reported
 Inspection Date: 10/05/09
 Reinspection Date: Not reported
 Inspector Name: SINGMANS
 Violation Notice Issued: Not reported
 Facility Contact: DEBORAH LONG
 Delinquent Flag: Not Delinquent
 Last Update: 08/30/10
 Last Delinquent Letter: Not reported
 Delinquent Comment: Not reported
 Last Letter Type: Not reported
 Property Owner: WELLS-KEMPER L L C
 Property Address: 656 SANTA ROSA ST 3A
 Property City,St,Zip: SAN LUIS OBISPO, CA 93401
 Tank Owner: Not reported
 Tank Address: Not reported
 Tank City,St,Zip: Not reported
 Business Plan Acceptance Date: Not reported
 Reinspection Date Y2K Compatible: 10/05/12
 Facility Phone: 619-224-2828

HMMD DISCLOSURE INVENTORY:

Item Number: Not reported
 Chemical Name: Not reported
 Case Number: Not reported
 Quantity Stored At One Time: Not reported
 Quantity Stored at One Time: Not reported
 Annual Quantity String: Not reported
 Annual Quantity String: Not reported
 Measurement Units: Not reported
 Carcinogen: No
 1st Hazard Category: Not reported
 2nd Hazard Category: Not reported

HMMD UNDERGROUND TANKS:

Tank Number: Not reported
 Tank ID Number: Not reported
 Waste or Product: Not reported
 Tank Contents: Not reported

HMMD VIOLATIONS:

Inspection Date: 02/16/93
 Waste Code: Not reported
 Occurrences: Not reported
 Item Number: 2099

Inspection Date: 02/16/93
 Waste Code: Not reported
 Occurrences: Not reported
 Item Number: 2100

MAP FINDINGS

Map ID
 Direction
 Distance
 Distance (ft.)Site

EDR ID Number
 EPA ID Number

Database(s)

R EWING DDS & E HOLLY DDS (Continued)

S106066242

HMMD WASTE STREAMS:

Inspection Date: 10/05/09
 Waste Item #: 902
 Waste Code: 902
 Waste Name: INFECTIOUS WASTE, SH
 Qnty at Inspection: 2
 Quantity String: 2
 Annual Qty: 24
 Annual Qty String: 24
 Measurement Unit: LBS
 Treatment Method: 101 AUTOCLAVE
 Storage Method: BOX
 Haz Waste Hauler: 9999 SELF:SMALL QTY EXEMP
 Waste Desc: ISOLYSER SYSTEM
 Carcinogen: No

100

**TINO J FERREIRA DDS
 3340 KEMPER ST
 SAN DIEGO, CA 92110**

San Diego Co. HMMD

**S106067854
 N/A**

San Diego Co. HMMD:

Facility ID: 152689
 Inactive Indicator: Active
 Business Code: 6HK10
 SIC: Not reported
 Permit Expiration: Not reported
 Owner: TINO J FERREIRA DDS
 2nd Name: Not reported
 Mailing Address: 3340 KEMPER ST #203
 Mailing City,St,Zip: SAN DIEGO, CA 92110
 Map Code/Business Plan on File: Not reported
 Corporate Code: Not reported
 Fire Dept District: San Diego
 Census Tract Number: 65.00
 EPA ID: Not reported
 Gas Station: Not reported
 Inspection Date: Not reported
 Reinspection Date: Not reported
 Inspector Name: Not reported
 Violation Notice Issued: Not reported
 Facility Contact: JOHN HOFFMAN
 Delinquent Flag: Not Delinquent
 Last Update: 08/30/10
 Last Delinquent Letter: Not reported
 Delinquent Comment: Not reported
 Last Letter Type: Not reported
 Property Owner: WELLS-KEMPER L L C
 Property Address: 656 SANTA ROSA ST 3A
 Property City,St,Zip: SAN LUIS OBISPO, CA 93401
 Tank Owner: Not reported
 Tank Address: Not reported
 Tank City,St,Zip: Not reported
 Business Plan Acceptance Date: Not reported
 Reinspection Date Y2K Compatible: Not reported
 Facility Phone: 619-223-1606

MAP FINDINGS

Map ID
 Direction
 Distance
 Distance (ft.)Site

EDR ID Number
 EPA ID Number

Database(s)

TINO J FERREIRA DDS (Continued)

S106067854

HMMD DISCLOSURE INVENTORY:

Item Number: Not reported
 Chemical Name: Not reported
 Case Number: Not reported
 Quantity Stored At One Time: Not reported
 Quantity Stored at One Time: Not reported
 Annual Quantity String: Not reported
 Annual Quantity String: Not reported
 Measurement Units: Not reported
 Carcinogen: No
 1st Hazard Category: Not reported
 2nd Hazard Category: Not reported

HMMD UNDERGROUND TANKS:

Tank Number: Not reported
 Tank ID Number: Not reported
 Waste or Product: Not reported
 Tank Contents: Not reported

HMMD VIOLATIONS:

Inspection Date: Not reported
 Waste Code: Not reported
 Occurrences: Not reported
 Item Number: Not reported

HMMD WASTE STREAMS:

Inspection Date: Not reported
 Waste Item #: Not reported
 Waste Code: Not reported
 Waste Name: Not reported
 Qnty at Inspection: Not reported
 Quantity String: Not reported
 Annual Qty: Not reported
 Annual Qty String: Not reported
 Measurement Unit: Not reported
 Treatment Method: Not reported
 Storage Method: Not reported
 Haz Waste Hauler: Not reported
 Waste Desc: Not reported
 Carcinogen: No

100

**MD LABS
 3340 KEMPER ST
 SAN DIEGO, CA 92110**

**San Diego Co. HMMD S104759286
 N/A**

San Diego Co. HMMD:

Facility ID: 152573
 Inactive Indicator: Active
 Business Code: 6HK10
 SIC: Not reported
 Permit Expiration: Not reported
 Owner: ESSENTIAL BIOLOGIES
 2nd Name: Not reported
 Mailing Address: 3340 KEMPER ST
 Mailing City, St, Zip: SAN DIEGO, CA 92110

MAP FINDINGS

Map ID
 Direction
 Distance
 Distance (ft.)Site

EDR ID Number

Database(s) EPA ID Number

MD LABS (Continued)

S104759286

Map Code/Business Plan on File: Not reported
 Corporate Code: Not reported
 Fire Dept District: San Diego
 Census Tract Number: 65.00
 EPA ID: Not reported
 Gas Station: Not reported
 Inspection Date: 10/19/92
 Reinspection Date: Not reported
 Inspector Name: LEGACY
 Violation Notice Issued: Not reported
 Facility Contact: KEVIN O'CONNOR
 Delinquent Flag: Not Delinquent
 Last Update: 08/30/10
 Last Delinquent Letter: Not reported
 Delinquent Comment: Not reported
 Last Letter Type: Not reported
 Property Owner: WELLS-KEMPER L L C
 Property Address: 656 SANTA ROSA ST 3A
 Property City,St,Zip: SAN LUIS OBISPO, CA 93401
 Tank Owner: Not reported
 Tank Address: Not reported
 Tank City,St,Zip: Not reported
 Business Plan Acceptance Date: Not reported
 Reinspection Date Y2K Compatible: Not reported
 Facility Phone: 619-226-1733

HMMD DISCLOSURE INVENTORY:

Item Number: Not reported
 Chemical Name: Not reported
 Case Number: Not reported
 Quantity Stored At One Time: Not reported
 Quantity Stored at One Time: Not reported
 Annual Quantity String: Not reported
 Annual Quantity String: Not reported
 Measurement Units: Not reported
 Carcinogen: No
 1st Hazard Category: Not reported
 2nd Hazard Category: Not reported

HMMD UNDERGROUND TANKS:

Tank Number: Not reported
 Tank ID Number: Not reported
 Waste or Product: Not reported
 Tank Contents: Not reported

HMMD VIOLATIONS:

Inspection Date: Not reported
 Waste Code: Not reported
 Occurrences: Not reported
 Item Number: Not reported

HMMD WASTE STREAMS:

Inspection Date: Not reported
 Waste Item #: Not reported
 Waste Code: Not reported
 Waste Name: Not reported

MAP FINDINGS

Map ID
 Direction
 Distance
 Distance (ft.)Site

EDR ID Number
 EPA ID Number

Database(s)

MD LABS (Continued)

S104759286

Qty at Inspection: Not reported
 Quantity String: Not reported
 Annual Qty: Not reported
 Annual Qty String: Not reported
 Measurement Unit: Not reported
 Treatment Method: Not reported
 Storage Method: Not reported
 Haz Waste Hauler: Not reported
 Waste Desc: Not reported
 Carcinogen: No

100

**TINO FERREIRA D D S
 3340 KEMPER ST
 SAN DIEGO, CA 92110**

San Diego Co. HMMD

**S106067833
 N/A**

San Diego Co. HMMD:

Facility ID: 152661
 Inactive Indicator: Active
 Business Code: 6HK10
 SIC: Not reported
 Permit Expiration: Not reported
 Owner: TINO FERREIRA DDS
 2nd Name: Not reported
 Mailing Address: 3340 KEMPER ST #203
 Mailing City,St,Zip: SAN DIEGO, CA 92110
 Map Code/Business Plan on File: Not reported
 Corporate Code: Not reported
 Fire Dept District: San Diego
 Census Tract Number: 65.00
 EPA ID: Not reported
 Gas Station: Not reported
 Inspection Date: 09/17/98
 Reinspection Date: Not reported
 Inspector Name: LEGACY
 Violation Notice Issued: Not reported
 Facility Contact: IRENE GOMEZ
 Delinquent Flag: Not Delinquent
 Last Update: 08/30/10
 Last Delinquent Letter: Not reported
 Delinquent Comment: Not reported
 Last Letter Type: Not reported
 Property Owner: WELLS-KEMPER L L C
 Property Address: 656 SANTA ROSA ST 3A
 Property City,St,Zip: SAN LUIS OBISPO, CA 93401
 Tank Owner: Not reported
 Tank Address: Not reported
 Tank City,St,Zip: Not reported
 Business Plan Acceptance Date: Not reported
 Reinspection Date Y2K Compatible: Not reported
 Facility Phone: 619-223-1606

HMMD DISCLOSURE INVENTORY:

Item Number: Not reported
 Chemical Name: Not reported
 Case Number: Not reported
 Quantity Stored At One Time: Not reported
 Quantity Stored at One Time: Not reported

MAP FINDINGS

Map ID
 Direction
 Distance
 Distance (ft.)Site

EDR ID Number

Database(s) EPA ID Number

TINO FERREIRA D D S (Continued)

S106067833

Annual Quantity String: Not reported
 Annual Quantity String: Not reported
 Measurement Units: Not reported
 Carcinogen: No
 1st Hazard Category: Not reported
 2nd Hazard Category: Not reported

HMMD UNDERGROUND TANKS:

Tank Number: Not reported
 Tank ID Number: Not reported
 Waste or Product: Not reported
 Tank Contents: Not reported

HMMD VIOLATIONS:

Inspection Date: 02/16/93
 Waste Code: Not reported
 Occurrences: Not reported
 Item Number: 5212

Inspection Date: 02/16/93
 Waste Code: Not reported
 Occurrences: Not reported
 Item Number: 5213

Inspection Date: 02/16/93
 Waste Code: Not reported
 Occurrences: Not reported
 Item Number: 5214

Inspection Date: 09/17/98
 Waste Code: Not reported
 Occurrences: Not reported
 Item Number: 3836

Inspection Date: 09/17/98
 Waste Code: Not reported
 Occurrences: Not reported
 Item Number: 3837

HMMD WASTE STREAMS:

Inspection Date: Not reported
 Waste Item #: Not reported
 Waste Code: Not reported
 Waste Name: Not reported
 Qnty at Inspection: Not reported
 Quantity String: Not reported
 Annual Qty: Not reported
 Annual Qty String: Not reported
 Measurement Unit: Not reported
 Treatment Method: Not reported
 Storage Method: Not reported
 Haz Waste Hauler: Not reported
 Waste Desc: Not reported
 Carcinogen: No

MAP FINDINGS

Map ID
 Direction
 Distance
 Distance (ft.)Site

EDR ID Number
 EPA ID Number

Database(s)

101 **RM ROOFING**
3918 MASON ST
SAN DIEGO, CA 92110

San Diego Co. HMMD **S104566042**
HAZNET **N/A**

San Diego Co. HMMD:

Facility ID: 136801
 Inactive Indicator: Active
 Business Code: 6HK18
 SIC: Not reported
 Permit Expiration: Not reported
 Owner: RALPH RADER
 2nd Name: Not reported
 Mailing Address: 3918 MASON ST
 Mailing City,St,Zip: SAN DIEGO, CA 92110
 Map Code/Business Plan on File: Not reported
 Corporate Code: Not reported
 Fire Dept District: Not reported
 Census Tract Number: 65.00
 EPA ID: Not reported
 Gas Station: Not reported
 Inspection Date: 02/02/00
 Reinspection Date: Not reported
 Inspector Name: LEGACY
 Violation Notice Issued: Not reported
 Facility Contact: RALPH RADER
 Delinquent Flag: Not Delinquent
 Last Update: 08/30/10
 Last Delinquent Letter: Not reported
 Delinquent Comment: Not reported
 Last Letter Type: Not reported
 Property Owner: G F I BROADWAY L L C
 Property Address: P O BOX 418
 Property City,St,Zip: BONITA, CA 91908
 Tank Owner: Not reported
 Tank Address: Not reported
 Tank City,St,Zip: Not reported
 Business Plan Acceptance Date: Not reported
 Reinspection Date Y2K Compatible: Not reported
 Facility Phone: 858-453-7793

HMMD DISCLOSURE INVENTORY:

Item Number: Not reported
 Chemical Name: Not reported
 Case Number: Not reported
 Quantity Stored At One Time: Not reported
 Quantity Stored at One Time: Not reported
 Annual Quantity String: Not reported
 Annual Quantity String: Not reported
 Measurement Units: Not reported
 Carcinogen: No
 1st Hazard Category: Not reported
 2nd Hazard Category: Not reported

HMMD UNDERGROUND TANKS:

Tank Number: T001
 Tank ID Number: AT4534
 Waste or Product: 500
 Tank Contents: Not reported

MAP FINDINGS

Map ID
 Direction
 Distance
 Distance (ft.)Site

EDR ID Number
 EPA ID Number

Database(s)

RM ROOFING (Continued)

S104566042

HMMD VIOLATIONS:

Inspection Date: Not reported
 Waste Code: Not reported
 Occurrences: Not reported
 Item Number: Not reported

HMMD WASTE STREAMS:

Inspection Date: Not reported
 Waste Item #: Not reported
 Waste Code: Not reported
 Waste Name: Not reported
 Qnty at Inspection: Not reported
 Quantity String: Not reported
 Annual Qty: Not reported
 Annual Qty String: Not reported
 Measurement Unit: Not reported
 Treatment Method: Not reported
 Storage Method: Not reported
 Haz Waste Hauler: Not reported
 Waste Desc: Not reported
 Carcinogen: No

HAZNET:

Gepaid: CAC001219176
 Contact: RC ROOFING
 Telephone: 6196862090
 Facility Addr2: Not reported
 Mailing Name: Not reported
 Mailing Address: 3918 MASON ST
 Mailing City,St,Zip: SAN DIEGO, CA 921100000
 Gen County: San Diego
 TSD EPA ID: CAT080013352
 TSD County: Los Angeles
 Waste Category: Waste oil and mixed oil
 Disposal Method: Recycler
 Tons: .0625
 Facility County: San Diego

101

**RM ROOFING CO
 3918 MASON ST
 SAN DIEGO, CA 92110**

**HAZNET S104571965
 N/A**

HAZNET:

Gepaid: CAC002203657
 Contact: RALPH RADER
 Telephone: 6196862090
 Facility Addr2: Not reported
 Mailing Name: Not reported
 Mailing Address: 3918 MASON ST
 Mailing City,St,Zip: SAN DIEGO, CA 921100000
 Gen County: San Diego
 TSD EPA ID: AZC980813022
 TSD County: 99
 Waste Category: Aqueous solution with less than 10% total organic residues
 Disposal Method: Not reported

MAP FINDINGS

Map ID		EDR ID Number
Direction		
Distance		
Distance (ft.)	Site	Database(s) EPA ID Number

RM ROOFING CO (Continued)

S104571965

Tons: 0.1042
 Facility County: San Diego

**102 GREATER LIFE FAMILY CHIROPRACT
 3689 MIDWAY DR
 SAN DIEGO, CA 92110**

**San Diego Co. HMMD S106072292
 N/A**

San Diego Co. HMMD:
 Facility ID: 202357
 Inactive Indicator: Active
 Business Code: 6HK15
 SIC: Not reported
 Permit Expiration: Not reported
 Owner: HENRY WONG
 2nd Name: Not reported
 Mailing Address: 3689 MIDWAY DR
 Mailing City, St, Zip: SAN DIEGO, CA 92110
 Map Code/Business Plan on File: Not reported
 Corporate Code: Not reported
 Fire Dept District: San Diego
 Census Tract Number: 68.02
 EPA ID: Not reported
 Gas Station: Not reported
 Inspection Date: 02/20/06
 Reinspection Date: Not reported
 Inspector Name: 6HR044
 Violation Notice Issued: Not reported
 Facility Contact: Not reported
 Delinquent Flag: Not Delinquent
 Last Update: 08/30/10
 Last Delinquent Letter: Not reported
 Delinquent Comment: Not reported
 Last Letter Type: Not reported
 Property Owner: F W C A-POINT LOMA PLAZA L L C
 Property Address: P O BOX 790830
 Property City, St, Zip: SAN ANTONIO, TX 78279
 Tank Owner: Not reported
 Tank Address: Not reported
 Tank City, St, Zip: Not reported
 Business Plan Acceptance Date: Not reported
 Reinspection Date Y2K Compatible: Not reported
 Facility Phone: 619-222-8885

HMMD DISCLOSURE INVENTORY:
 Item Number: Not reported
 Chemical Name: Not reported
 Case Number: Not reported
 Quantity Stored At One Time: Not reported
 Quantity Stored at One Time: Not reported
 Annual Quantity String: Not reported
 Annual Quantity String: Not reported
 Measurement Units: Not reported
 Carcinogen: No
 1st Hazard Category: Not reported
 2nd Hazard Category: Not reported

HMMD UNDERGROUND TANKS:
 Tank Number: Not reported

MAP FINDINGS

Map ID
 Direction
 Distance
 Distance (ft.)Site

EDR ID Number
 EPA ID Number

Database(s)

GREATER LIFE FAMILY CHIROPRACT (Continued)

S106072292

Tank ID Number: Not reported
 Waste or Product: Not reported
 Tank Contents: Not reported

HMMD VIOLATIONS:

Inspection Date: Not reported
 Waste Code: Not reported
 Occurrences: Not reported
 Item Number: Not reported

HMMD WASTE STREAMS:

Inspection Date: 02/20/06
 Waste Item #: 541
 Waste Code: 541
 Waste Name: PHOTOCHEM/PHOTOPROC
 Qty at Inspection: 5
 Quantity String: 5
 Annual Qty: 5
 Annual Qty String: 5
 Measurement Unit: GAL
 Treatment Method: 001 RECYCLE
 Storage Method: PLASTIC DRUM
 Haz Waste Hauler: 9997 UNREGISTERED HAZ WST
 Waste Desc: HAULER: FIXER TREATMENT S
 Carcinogen: No

102

**MIDWAY CHIROPRACTIC, NMIC
 3689 MIDWAY DR
 SAN DIEGO, CA 92110**

**San Diego Co. HMMD S106063968
 N/A**

San Diego Co. HMMD:

Facility ID: 133688
 Inactive Indicator: Active
 Business Code: 6HK15
 SIC: Not reported
 Permit Expiration: Not reported
 Owner: HOWARD LEE STICH, DC
 2nd Name: Not reported
 Mailing Address: 3405 KENYON ST STE 5
 Mailing City, St, Zip: SAN DIEGO, CA 92110
 Map Code/Business Plan on File: Not reported
 Corporate Code: Not reported
 Fire Dept District: San Diego
 Census Tract Number: 68.02
 EPA ID: Not reported
 Gas Station: Not reported
 Inspection Date: 03/08/01
 Reinspection Date: Not reported
 Inspector Name: LEGACY
 Violation Notice Issued: Not reported
 Facility Contact: HOWARD LEE STICH, DC
 Delinquent Flag: Not Delinquent
 Last Update: 08/30/10
 Last Delinquent Letter: Not reported
 Delinquent Comment: Not reported
 Last Letter Type: Not reported

MAP FINDINGS

Map ID
 Direction
 Distance
 Distance (ft.)Site

EDR ID Number
 EPA ID Number

Database(s)

MIDWAY CHIROPRACTIC, NMIC (Continued)

S106063968

Property Owner: F W C A-POINT LOMA PLAZA L L C
 Property Address: P O BOX 790830
 Property City,St,Zip: SAN ANTONIO, TX 78279
 Tank Owner: Not reported
 Tank Address: Not reported
 Tank City,St,Zip: Not reported
 Business Plan Acceptance Date: Not reported
 Reinspection Date Y2K Compatible: Not reported
 Facility Phone: 619-224-5371

HMMD DISCLOSURE INVENTORY:

Item Number: Not reported
 Chemical Name: Not reported
 Case Number: Not reported
 Quantity Stored At One Time: Not reported
 Quantity Stored at One Time: Not reported
 Annual Quantity String: Not reported
 Annual Quantity String: Not reported
 Measurement Units: Not reported
 Carcinogen: No
 1st Hazard Category: Not reported
 2nd Hazard Category: Not reported

HMMD UNDERGROUND TANKS:

Tank Number: Not reported
 Tank ID Number: Not reported
 Waste or Product: Not reported
 Tank Contents: Not reported

HMMD VIOLATIONS:

Inspection Date: Not reported
 Waste Code: Not reported
 Occurrences: Not reported
 Item Number: Not reported

HMMD WASTE STREAMS:

Inspection Date: Not reported
 Waste Item #: Not reported
 Waste Code: Not reported
 Waste Name: Not reported
 Qty at Inspection: Not reported
 Quantity String: Not reported
 Annual Qty: Not reported
 Annual Qty String: Not reported
 Measurement Unit: Not reported
 Treatment Method: Not reported
 Storage Method: Not reported
 Haz Waste Hauler: Not reported
 Waste Desc: Not reported
 Carcinogen: No

MAP FINDINGS

Map ID
 Direction
 Distance
 Distance (ft.)Site

EDR ID Number
 EPA ID Number

Database(s)

102 **SPORTS CHALET**
3695 MIDWAY DR
SAN DIEGO, CA 92110

San Diego Co. HMMD **S104754082**
N/A

San Diego Co. HMMD:

Facility ID:	133910
Inactive Indicator:	Active
Business Code:	6HK26
SIC:	Not reported
Permit Expiration:	Not reported
Owner:	SPORTS CHALET
2nd Name:	Not reported
Mailing Address:	3695 MIDWAY DR
Mailing City,St,Zip:	SAN DIEGO, CA 92110
Map Code/Business Plan on File:	Not reported
Corporate Code:	Not reported
Fire Dept District:	San Diego
Census Tract Number:	68.02
EPA ID:	CAL000017535
Gas Station:	Not reported
Inspection Date:	03/14/01
Reinspection Date:	Not reported
Inspector Name:	LEGACY
Violation Notice Issued:	Not reported
Facility Contact:	KIM SANCHEZ
Delinquent Flag:	Not Delinquent
Last Update:	08/30/10
Last Delinquent Letter:	Not reported
Delinquent Comment:	Not reported
Last Letter Type:	Not reported
Property Owner:	F W C A-POINT LOMA PLAZA L L C
Property Address:	P O BOX 790830
Property City,St,Zip:	SAN ANTONIO, TX 78279
Tank Owner:	Not reported
Tank Address:	Not reported
Tank City,St,Zip:	Not reported
Business Plan Acceptance Date:	Not reported
Reinspection Date Y2K Compatible:	Not reported
Facility Phone:	619-224-6777

HMMD DISCLOSURE INVENTORY:

Item Number:	Not reported
Chemical Name:	Not reported
Case Number:	Not reported
Quantity Stored At One Time:	Not reported
Quantity Stored at One Time:	Not reported
Annual Quantity String:	Not reported
Annual Quantity String:	Not reported
Measurement Units:	Not reported
Carcinogen:	No
1st Hazard Category:	Not reported
2nd Hazard Category:	Not reported

HMMD UNDERGROUND TANKS:

Tank Number:	Not reported
Tank ID Number:	Not reported
Waste or Product:	Not reported
Tank Contents:	Not reported

MAP FINDINGS

Map ID
 Direction
 Distance
 Distance (ft.)Site

EDR ID Number

Database(s) EPA ID Number

SPORTS CHALET (Continued)

S104754082

HMMD VIOLATIONS:

Inspection Date: 01/03/00
 Waste Code: Not reported
 Occurrences: Not reported
 Item Number: 7543

Inspection Date: 01/03/00
 Waste Code: Not reported
 Occurrences: Not reported
 Item Number: 7544

Inspection Date: 01/03/00
 Waste Code: Not reported
 Occurrences: Not reported
 Item Number: 7545

Inspection Date: 03/14/01
 Waste Code: Not reported
 Occurrences: Not reported
 Item Number: 9069

Inspection Date: 03/14/01
 Waste Code: Not reported
 Occurrences: Not reported
 Item Number: 9070

Inspection Date: 01/05/99
 Waste Code: Not reported
 Occurrences: Not reported
 Item Number: 6346

HMMD WASTE STREAMS:

Inspection Date: Not reported
 Waste Item #: Not reported
 Waste Code: Not reported
 Waste Name: Not reported
 Qty at Inspection: Not reported
 Quantity String: Not reported
 Annual Qty: Not reported
 Annual Qty String: Not reported
 Measurement Unit: Not reported
 Treatment Method: Not reported
 Storage Method: Not reported
 Haz Waste Hauler: Not reported
 Waste Desc: Not reported
 Carcinogen: No

MAP FINDINGS

Map ID
 Direction
 Distance
 Distance (ft.)Site

EDR ID Number
 EPA ID Number

Database(s)

102 **SPORTS CHALET**
3695 MIDWAY DR
SAN DIEGO, CA 92110

San Diego Co. HMMD **S106071028**
N/A

San Diego Co. HMMD:

Facility ID:	200951
Inactive Indicator:	Active
Business Code:	6HK18
SIC:	Not reported
Permit Expiration:	Not reported
Owner:	SPORTS CHALET
2nd Name:	Not reported
Mailing Address:	ONE SPORT CHALET DR.
Mailing City,St,Zip:	LA CANADA, CA 91011
Map Code/Business Plan on File:	Not reported
Corporate Code:	Not reported
Fire Dept District:	San Diego
Census Tract Number:	68.02
EPA ID:	Not reported
Gas Station:	Not reported
Inspection Date:	03/02/09
Reinspection Date:	Not reported
Inspector Name:	SINGMANS
Violation Notice Issued:	Not reported
Facility Contact:	STORE MANAGER
Delinquent Flag:	Not Delinquent
Last Update:	08/30/10
Last Delinquent Letter:	Not reported
Delinquent Comment:	Not reported
Last Letter Type:	Not reported
Property Owner:	F W C A-POINT LOMA PLAZA L L C
Property Address:	P O BOX 790830
Property City,St,Zip:	SAN ANTONIO, TX 78279
Tank Owner:	Not reported
Tank Address:	Not reported
Tank City,St,Zip:	Not reported
Business Plan Acceptance Date:	Not reported
Reinspection Date Y2K Compatible:	03/02/11
Facility Phone:	619-224-6777

HMMD DISCLOSURE INVENTORY:

Item Number:	CAR
Chemical Name:	CARBON DIOXIDE GAS
Case Number:	124-38-9
Quantity Stored At One Time:	Not reported
Quantity Stored at One Time:	Not reported
Annual Quantity String:	Not reported
Annual Quantity String:	Not reported
Measurement Units:	Not reported
Carcinogen:	No
1st Hazard Category:	FIRE
2nd Hazard Category:	PRESSURE RELEASE

HMMD UNDERGROUND TANKS:

Tank Number:	Not reported
Tank ID Number:	Not reported
Waste or Product:	Not reported
Tank Contents:	Not reported

MAP FINDINGS

Map ID
 Direction
 Distance
 Distance (ft.)Site

EDR ID Number
 EPA ID Number

Database(s)

SPORTS CHALET (Continued)

S106071028

HMMD VIOLATIONS:

Inspection Date: 03/02/09
 Waste Code: Not reported
 Occurrences: Not reported
 Item Number: 6162

Inspection Date: 03/02/09
 Waste Code: Not reported
 Occurrences: Not reported
 Item Number: 6163

HMMD WASTE STREAMS:

Inspection Date: 03/02/09
 Waste Item #: 221
 Waste Code: 221
 Waste Name: WASTE OIL & MIXED OI
 Qty at Inspection: 10
 Quantity String: 10
 Annual Qty: 50
 Annual Qty String: 50
 Measurement Unit: GAL
 Treatment Method: 001 RECYCLE
 Storage Method: PLASTIC DRUM
 Haz Waste Hauler: 9999 SELF:SMALL QTY EXEMP
 Waste Desc: SELF HAULED TO MAIN STORE
 Carcinogen: No

103

**USA PETROLEUM CORPORATION
 3229 SPORTS ARENA BLVD
 SAN DIEGO, CA 92110**

**SWEEPS UST S106061272
 San Diego Co. HMMD N/A**

SWEEPS UST:

Status: A
 Comp Number: 15272
 Number: 9
 Board Of Equalization: 44-022912
 Ref Date: Not reported
 Act Date: 06-26-92
 Created Date: 02-29-88
 Tank Status: A
 Owner Tank Id: Not reported
 Swrcb Tank Id: 37-000-015272-000001
 Actv Date: Not reported
 Capacity: 12000
 Tank Use: M.V. FUEL
 Stg: P
 Content: LEADED
 Number Of Tanks: 3

Status: A
 Comp Number: 15272
 Number: 9
 Board Of Equalization: 44-022912
 Ref Date: Not reported
 Act Date: 06-26-92
 Created Date: 02-29-88

MAP FINDINGS

Map ID
 Direction
 Distance
 Distance (ft.)Site

EDR ID Number
 EPA ID Number

Database(s)

USA PETROLEUM CORPORATION (Continued)

S106061272

Tank Status: A
 Owner Tank Id: Not reported
 Swrcb Tank Id: 37-000-015272-000002
 Actv Date: Not reported
 Capacity: 12000
 Tank Use: M.V. FUEL
 Stg: P
 Content: REG UNLEADED
 Number Of Tanks: Not reported

Status: A
 Comp Number: 15272
 Number: 9
 Board Of Equalization: 44-022912
 Ref Date: Not reported
 Act Date: 06-26-92
 Created Date: 02-29-88
 Tank Status: A
 Owner Tank Id: Not reported
 Swrcb Tank Id: 37-000-015272-000003
 Actv Date: Not reported
 Capacity: 12000
 Tank Use: M.V. FUEL
 Stg: P
 Content: REG UNLEADED
 Number Of Tanks: Not reported

San Diego Co. HMMD:

Facility ID: 115272
 Inactive Indicator: Active
 Business Code: 6HK03
 SIC: Not reported
 Permit Expiration: Not reported
 Owner: USA PETROLEUM CORPORATION
 2nd Name: Not reported
 Mailing Address: 3229 SPORTS ARENA B
 Mailing City,St,Zip: SAN DIEGO, CA 92110
 Map Code/Business Plan on File: Not reported
 Corporate Code: Not reported
 Fire Dept District: Not reported
 Census Tract Number: 65.00
 EPA ID: Not reported
 Gas Station: Not reported
 Inspection Date: 11/19/97
 Reinspection Date: Not reported
 Inspector Name: LEGACY
 Violation Notice Issued: Not reported
 Facility Contact: SHANNON COX
 Delinquent Flag: Not Delinquent
 Last Update: 08/30/10
 Last Delinquent Letter: Not reported
 Delinquent Comment: Not reported
 Last Letter Type: Not reported
 Property Owner: MANN ENTERPRISES INC
 Property Address: 8095 OTHELLO AVE
 Property City,St,Zip: SAN DIEGO, CA 92111
 Tank Owner: SUNBELT HOLDINGS

MAP FINDINGS

Map ID
 Direction
 Distance
 Distance (ft.)Site

EDR ID Number

Database(s) EPA ID Number

USA PETROLEUM CORPORATION (Continued)

S106061272

Tank Address: P O BOX 10
 Tank City,St,Zip: Delray Beach, FL 33447
 Business Plan Acceptance Date: Not reported
 Reinspection Date Y2K Compatible: Not reported
 Facility Phone: 619-266-9707

HMMD DISCLOSURE INVENTORY:

Item Number: Not reported
 Chemical Name: Not reported
 Case Number: Not reported
 Quantity Stored At One Time: Not reported
 Quantity Stored at One Time: Not reported
 Annual Quantity String: Not reported
 Annual Quantity String: Not reported
 Measurement Units: Not reported
 Carcinogen: No
 1st Hazard Category: Not reported
 2nd Hazard Category: Not reported

HMMD UNDERGROUND TANKS:

Tank Number: T001
 Tank ID Number: AT1482
 Waste or Product: 12000
 Tank Contents: Not reported

Tank Number: T002
 Tank ID Number: AT1482
 Waste or Product: 12000
 Tank Contents: Not reported

Tank Number: T003
 Tank ID Number: AT1482
 Waste or Product: 12000
 Tank Contents: Not reported

HMMD VIOLATIONS:

Inspection Date: Not reported
 Waste Code: Not reported
 Occurrences: Not reported
 Item Number: Not reported

HMMD WASTE STREAMS:

Inspection Date: Not reported
 Waste Item #: Not reported
 Waste Code: Not reported
 Waste Name: Not reported
 Qnty at Inspection: Not reported
 Quantity String: Not reported
 Annual Qty: Not reported
 Annual Qty String: Not reported
 Measurement Unit: Not reported
 Treatment Method: Not reported
 Storage Method: Not reported
 Haz Waste Hauler: Not reported
 Waste Desc: Not reported
 Carcinogen: No

MAP FINDINGS

Map ID
 Direction
 Distance
 Distance (ft.)Site

EDR ID Number

Database(s) EPA ID Number

**103 MOBIL SPORTS ARENA
 3229 SPORTS ARENA BLVD
 SAN DIEGO, CA 92110**

**LUST S102433842
 SAN DIEGO CO. SAM N/A**

LUST:

Region: STATE
 Global Id: T0607300181
 Latitude: 32.7518016
 Longitude: -117.2057012
 Case Type: LUST Cleanup Site
 Status: Completed - Case Closed
 Status Date: 1993-12-01 00:00:00
 Lead Agency: SAN DIEGO COUNTY LOP
 Case Worker: CS
 Local Agency: Not reported
 RB Case Number: 9UT1260
 LOC Case Number: H15272-001
 File Location: Local Agency
 Potential Media Affect: Aquifer used for drinking water supply
 Potential Contaminants of Concern: Gasoline
 Site History: Not reported

[Click here to access the California GeoTracker records for this facility:](#)

LUST REG 9:

Region: 9
 Status: Case Closed
 Case Number: 9UT1260
 Local Case: H15272-001
 Substance: Gasoline
 Qty Leaked: 0
 Abate Method: Excavate and Treat - remove contaminated soil and treat (includes spreading or land farming)
 Local Agency: San Diego
 How Found: Tank Closure
 How Stopped: Repair Tank
 Source: Not reported
 Cause: Not reported
 Lead Agency: Local Agency
 Case Type: Other ground water affected
 Date Found: 02/07/1989
 Date Stopped: 02/07/1989
 Confirm Date: 02/07/1989
 Submit Workplan: Not reported
 Prelim Assess: 06/07/1989
 Desc Pollution: Not reported
 Remed Plan: / /
 Remed Action: Not reported
 Began Monitor: Not reported
 Release Date: 05/31/1989
 Enforce Date: Not reported
 Closed Date: 10/26/93
 Enforce Type: Not reported
 Pilot Program: LOP
 Basin Number: 908.21
 GW Depth: 14
 Beneficial Use: No Beneficial groundwater use
 NPDES Number: Not reported
 Priority: Medium priority

MAP FINDINGS

Map ID
 Direction
 Distance
 Distance (ft.)Site

EDR ID Number
 EPA ID Number

Database(s)

MOBIL SPORTS ARENA (Continued)

S102433842

File Dispn: File discarded, case closed
 Interim Remedial Actions: Yes
 Cleanup and Abatement order Number: Not reported
 Waste Discharge Requirement Number: Not reported

SAN DIEGO CO. SAM:

Case Number: H15272-001
 Agency: DEH Site Assessment & Mitigation
Funding: LOP - Federal Fund
 FType: Drinking Water Aquifer Impacted
 FStatus: 9
 Date: 12/1/1993
 Date Began: 2/7/1989

103

**MOBIL SPORTS ARENA
 3229 SPORTS ARENA
 SAN DIEGO, CA 92110**

HIST CORTESE

**S104748430
 N/A**

CORTESE:

Region: CORTESE
 Facility County Code: 37
 Reg By: LTNKA
 Reg Id: 9UT1260

103

**CHAMPION CARWASH
 3233 SPORTS ARENA BLVD
 SAN DIEGO, CA 92110**

San Diego Co. HMMD

**S106061350
 N/A**

San Diego Co. HMMD:

Facility ID: 116742
 Inactive Indicator: Active
 Business Code: Not reported
 SIC: Not reported
 Permit Expiration: Not reported
 Owner: YOUSIF SAKO
 2nd Name: Not reported
 Mailing Address: 3233 SPORTS ARENA B
 Mailing City,St,Zip: SAN DIEGO, CA 92110
 Map Code/Business Plan on File: Not reported
 Corporate Code: Not reported
 Fire Dept District: Not reported
 Census Tract Number: 65.00
 EPA ID: Not reported
 Gas Station: Not reported
 Inspection Date: 03/15/90
 Reinspection Date: Not reported
 Inspector Name: LEGACY
 Violation Notice Issued: Not reported
 Facility Contact: WAAD SAKO
 Delinquent Flag: Not Delinquent
 Last Update: 08/30/10
 Last Delinquent Letter: Not reported
 Delinquent Comment: Not reported
 Last Letter Type: Not reported
 Property Owner: MANN ENTERPRISES INC
 Property Address: 8095 OTHELLO AVE

MAP FINDINGS

Map ID
Direction
Distance
Distance (ft.)Site

EDR ID Number
EPA ID Number

Database(s)

CHAMPION CARWASH (Continued)

S106061350

Property City,St,Zip: SAN DIEGO, CA 92111
Tank Owner: Not reported
Tank Address: Not reported
Tank City,St,Zip: Not reported
Business Plan Acceptance Date: Not reported
Reinspection Date Y2K Compatible: Not reported
Facility Phone: 619-223-1691

HMMD DISCLOSURE INVENTORY:

Item Number: Not reported
Chemical Name: Not reported
Case Number: Not reported
Quantity Stored At One Time: Not reported
Quantity Stored at One Time: Not reported
Annual Quantity String: Not reported
Annual Quantity String: Not reported
Measurement Units: Not reported
Carcinogen: No
1st Hazard Category: Not reported
2nd Hazard Category: Not reported

HMMD UNDERGROUND TANKS:

Tank Number: Not reported
Tank ID Number: Not reported
Waste or Product: Not reported
Tank Contents: Not reported

HMMD VIOLATIONS:

Inspection Date: Not reported
Waste Code: Not reported
Occurrences: Not reported
Item Number: Not reported

HMMD WASTE STREAMS:

Inspection Date: Not reported
Waste Item #: Not reported
Waste Code: Not reported
Waste Name: Not reported
Qty at Inspection: Not reported
Quantity String: Not reported
Annual Qty: Not reported
Annual Qty String: Not reported
Measurement Unit: Not reported
Treatment Method: Not reported
Storage Method: Not reported
Haz Waste Hauler: Not reported
Waste Desc: Not reported
Carcinogen: No

MAP FINDINGS

Map ID
 Direction
 Distance
 Distance (ft.)Site

EDR ID Number
 EPA ID Number

Database(s)

103

TARGET #0201
3245 SPORTS ARENA BL
SAN DIEGO, CA 92110

San Diego Co. HMMD

S109280093
 N/A

San Diego Co. HMMD:

Facility ID:	201688
Inactive Indicator:	Active
Business Code:	6HK70
SIC:	Not reported
Permit Expiration:	Not reported
Owner:	TARGET CORP.
2nd Name:	ENVIRONMENTAL SERVICES
Mailing Address:	PO BOX 111
Mailing City, St, Zip:	MINNEAPOLIS, MN 55440
Map Code/Business Plan on File:	Not reported
Corporate Code:	Not reported
Fire Dept District:	Not reported
Census Tract Number:	65.00
EPA ID:	Not reported
Gas Station:	Not reported
Inspection Date:	03/18/08
Reinspection Date:	Not reported
Inspector Name:	KWAARA
Violation Notice Issued:	Not reported
Facility Contact:	Not reported
Delinquent Flag:	Not Delinquent
Last Update:	08/30/10
Last Delinquent Letter:	Not reported
Delinquent Comment:	Not reported
Last Letter Type:	Not reported
Property Owner:	MANN ENTERPRISES INC
Property Address:	8095 OTHELLO AVE
Property City, St, Zip:	SAN DIEGO, CA 92111
Tank Owner:	Not reported
Tank Address:	Not reported
Tank City, St, Zip:	Not reported
Business Plan Acceptance Date:	Not reported
Reinspection Date Y2K Compatible:	06/17/09
Facility Phone:	619-223-2491

HMMD DISCLOSURE INVENTORY:

Item Number:	PRO
Chemical Name:	PROPANE GAS - TANK
Case Number:	74-98-6
Quantity Stored At One Time:	Not reported
Quantity Stored at One Time:	Not reported
Annual Quantity String:	Not reported
Annual Quantity String:	Not reported
Measurement Units:	Not reported
Carcinogen:	No
1st Hazard Category:	Not reported
2nd Hazard Category:	Not reported

HMMD UNDERGROUND TANKS:

Tank Number:	Not reported
Tank ID Number:	Not reported
Waste or Product:	Not reported
Tank Contents:	Not reported

MAP FINDINGS

Map ID
 Direction
 Distance
 Distance (ft.)Site

EDR ID Number

Database(s) EPA ID Number

TARGET #0201 (Continued)

S109280093

HMMD VIOLATIONS:

Inspection Date: 12/17/07
 Waste Code: Not reported
 Occurrences: Not reported
 Item Number: 7518

Inspection Date: 12/17/07
 Waste Code: Not reported
 Occurrences: Not reported
 Item Number: 7519

Inspection Date: 12/17/07
 Waste Code: Not reported
 Occurrences: Not reported
 Item Number: 7520

Inspection Date: 03/18/08
 Waste Code: Not reported
 Occurrences: Not reported
 Item Number: 9284

Inspection Date: 03/18/08
 Waste Code: Not reported
 Occurrences: Not reported
 Item Number: 9285

Inspection Date: 03/18/08
 Waste Code: Not reported
 Occurrences: Not reported
 Item Number: 9286

Inspection Date: 03/18/08
 Waste Code: Not reported
 Occurrences: Not reported
 Item Number: 9287

HMMD WASTE STREAMS:

Inspection Date: 03/18/08
 Waste Item #: 331
 Waste Code: 331
 Waste Name: OFF-SPEC,AGED,SURPLU
 Qty at Inspection: 500
 Quantity String: 500
 Annual Qty: 2000
 Annual Qty String: 2000
 Measurement Unit: LBS
 Treatment Method: 001 RECYCLE
 Storage Method: PLASTIC DRUM
 Haz Waste Hauler: 3500 CLEAN HARBORS ENV. S
 Waste Desc: Not reported
 Carcinogen: No

Inspection Date: 03/18/08
 Waste Item #: 541
 Waste Code: 541
 Waste Name: PHOTOCHEM/PHOTOPROC

MAP FINDINGS

Map ID
 Direction
 Distance
 Distance (ft.)Site

EDR ID Number
 EPA ID Number

Database(s)

TARGET #0201 (Continued)

S109280093

Qty at Inspection: 10
 Quantity String: 10
 Annual Qty: 20
 Annual Qty String: 20
 Measurement Unit: GAL
 Treatment Method: 103 TREATED, THEN SEW
 Storage Method: PROCESS EQUIPMENT
 Haz Waste Hauler: 9997 UNREGISTERED HAZ WST
 Waste Desc: METALIX: SILVER RECOVERY
 Carcinogen: No

103

TARGET #0201
3245 SPORTS ARENA BLVD
SAN DIEGO, CA 92110

HAZNET S107149395
N/A

HAZNET:

Gepaid: CAL000274668
 Contact: ENVIRONMENTAL SERVICES
 Telephone: 8005872228
 Facility Addr2: Not reported
 Mailing Name: Not reported
 Mailing Address: PO BOX 111
 Mailing City, St, Zip: MINNEAPOLIS, MN 554400111
 Gen County: San Diego
 TSD EPA ID: CAD044429835
 TSD County: Los Angeles
 Waste Category: Alkaline solution without metals (pH > 12.5)
 Disposal Method: H141
 Tons: 0.0175
 Facility County: San Diego

Gepaid: CAL000274668
 Contact: ENVIRONMENTAL SERVICES
 Telephone: 8005872228
 Facility Addr2: Not reported
 Mailing Name: Not reported
 Mailing Address: PO BOX 111
 Mailing City, St, Zip: MINNEAPOLIS, MN 554400111
 Gen County: San Diego
 TSD EPA ID: TXD055141378
 TSD County: 99
 Waste Category: Off-specification, aged, or surplus organics
 Disposal Method: H040
 Tons: 0.09
 Facility County: San Diego

Gepaid: CAL000274668
 Contact: ENVIRONMENTAL SERVICES
 Telephone: 8005872228
 Facility Addr2: Not reported
 Mailing Name: Not reported
 Mailing Address: PO BOX 111
 Mailing City, St, Zip: MINNEAPOLIS, MN 554400111
 Gen County: San Diego
 TSD EPA ID: CAD044429835
 TSD County: Los Angeles
 Waste Category: Off-specification, aged, or surplus organics

MAP FINDINGS

Map ID
 Direction
 Distance
 Distance (ft.)Site

EDR ID Number
 EPA ID Number

Database(s)

TARGET #0201 (Continued)

S107149395

Disposal Method: H141
 Tons: 0.7625
 Facility County: San Diego

Gepaid: CAL000274668
 Contact: ENVIRONMENTAL SERVICES
 Telephone: 8005872228
 Facility Addr2: Not reported
 Mailing Name: Not reported
 Mailing Address: PO BOX 111
 Mailing City,St,Zip: MINNEAPOLIS, MN 554400111
 Gen County: San Diego
 TSD EPA ID: UTD981552177
 TSD County: 99
 Waste Category: Off-specification, aged, or surplus inorganics
 Disposal Method: H040
 Tons: 0.095
 Facility County: San Diego

Gepaid: CAL000274668
 Contact: TARGET CORP ENVT'L SVCS
 Telephone: 6127611417
 Facility Addr2: Not reported
 Mailing Name: Not reported
 Mailing Address: 1000 NICOLLET MALL
 Mailing City,St,Zip: MINNEAPOLIS, MN 554030000
 Gen County: San Diego
 TSD EPA ID: UTD981552177
 TSD County: 99
 Waste Category: Off-specification, aged, or surplus organics
 Disposal Method: H04
 Tons: 0.02
 Facility County: San Diego

[Click this hyperlink](#) while viewing on your computer to access
 15 additional CA_HAZNET: record(s) in the EDR Site Report.

103

**UNION BANK
 3261 SPORTS ARENA BLVD
 SAN DIEGO, CA 92110**

**HAZNET S102805331
 N/A**

HAZNET:
 Gepaid: CAC001130888
 Contact: UNION BANK
 Telephone: 0000000000
 Facility Addr2: Not reported
 Mailing Name: Not reported
 Mailing Address: 3261 SPORTS ARENA BLVD
 Mailing City,St,Zip: SAN DIEGO, CA 921100000
 Gen County: San Diego
 TSD EPA ID: CAL000027741
 TSD County: 5
 Waste Category: Asbestos-containing waste
 Disposal Method: Disposal, Land Fill
 Tons: 1.6856
 Facility County: San Diego

MAP FINDINGS

Map ID
 Direction
 Distance
 Distance (ft.)Site

EDR ID Number

Database(s) EPA ID Number

**103 SPORTS ARENA RETAIL STORE
 3250 SPORTS ARENA BLVD
 SAN DIEGO, CA 92110**

**NPDES U001572862
 HIST UST N/A
 SWEEPS UST
 HAZNET**

NPDES:

Npdes Number: Not reported
 Facility Status: Active
 Agency Id: 12955
 Region: 9
 Regulatory Measure Id: 218631
 Order No: 97-03-DWQ
 Regulatory Measure Type: Storm water industrial
 Place Id: 220370
 WDID: 9 371014284
 Program Type: INDSTW
 Adoption Date Of Regulatory Measure: Not reported
 Effective Date Of Regulatory Measure: 1998-07-01 00:00:00
 Expiration Date Of Regulatory Measure: Not reported
 Termination Date Of Regulatory Measure: Not reported
 Discharge Name: Dixieline Lumber
 Discharge Address: 3250 Sports Arena Boulevard
 Discharge City: San Diego
 Discharge State: CA
 Discharge Zip: 92110-4588

HIST UST:

Region: STATE
 Facility ID: 00000002816
 Facility Type: Other
 Other Type: RETAIL BUILDING MATE
 Total Tanks: 0002
 Contact Name: KEITH DOLPH
 Telephone: 6192244161
 Owner Name: DIXIELINE LUMBER COMPANY
 Owner Address: 3250 SPORTS ARENA BLVD
 Owner City,St,Zip: SAN DIEGO, CA 92110

Tank Num: 001
 Container Num: SA-2
 Year Installed: Not reported
 Tank Capacity: 00001000
 Tank Used for: PRODUCT
 Type of Fuel: REGULAR
 Tank Construction: Not reported
 Leak Detection: None

Tank Num: 002
 Container Num: SA-1
 Year Installed: Not reported
 Tank Capacity: 00001000
 Tank Used for: PRODUCT
 Type of Fuel: DIESEL
 Tank Construction: Not reported
 Leak Detection: None

SWEEPS UST:

Status: A

MAP FINDINGS

Map ID
 Direction
 Distance
 Distance (ft.)Site

EDR ID Number
 EPA ID Number

Database(s)

SPORTS ARENA RETAIL STORE (Continued)

U001572862

Comp Number: 21169
 Number: 9
 Board Of Equalization: 44-021855
 Ref Date: Not reported
 Act Date: 06-26-92
 Created Date: 02-29-88
 Tank Status: A
 Owner Tank Id: Not reported
 Swrcb Tank Id: 37-000-021169-000003
 Actv Date: Not reported
 Capacity: 1000
 Tank Use: M.V. FUEL
 Stg: P
 Content: OTHER
 Number Of Tanks: 2

Status: A
 Comp Number: 21169
 Number: 9
 Board Of Equalization: 44-021855
 Ref Date: Not reported
 Act Date: 06-26-92
 Created Date: 02-29-88
 Tank Status: A
 Owner Tank Id: Not reported
 Swrcb Tank Id: 37-000-021169-000004
 Actv Date: Not reported
 Capacity: 675
 Tank Use: M.V. FUEL
 Stg: P
 Content: REG UNLEADED
 Number Of Tanks: Not reported

Status: Not reported
 Comp Number: 21169
 Number: Not reported
 Board Of Equalization: 44-021855
 Ref Date: Not reported
 Act Date: Not reported
 Created Date: Not reported
 Tank Status: Not reported
 Owner Tank Id: Not reported
 Swrcb Tank Id: 37-000-021169-000001
 Actv Date: Not reported
 Capacity: 1000
 Tank Use: M.V. FUEL
 Stg: PRODUCT
 Content: LEADED
 Number Of Tanks: 2

Status: Not reported
 Comp Number: 21169
 Number: Not reported
 Board Of Equalization: 44-021855
 Ref Date: Not reported
 Act Date: Not reported
 Created Date: Not reported

MAP FINDINGS

Map ID
 Direction
 Distance
 Distance (ft.)Site

EDR ID Number
 EPA ID Number

Database(s)

SPORTS ARENA RETAIL STORE (Continued)

U001572862

Tank Status: Not reported
 Owner Tank Id: Not reported
 Swrcb Tank Id: 37-000-021169-000002
 Actv Date: Not reported
 Capacity: 1000
 Tank Use: M.V. FUEL
 Stg: PRODUCT
 Content: OTHER
 Number Of Tanks: Not reported

HAZNET:

Gepaid: CAC002570382
 Contact: CHERYL BERMAN/RISK MGR
 Telephone: 6192244120
 Facility Addr2: Not reported
 Mailing Name: Not reported
 Mailing Address: 3250 SPORTS ARENA BLVD
 Mailing City,St,Zip: SAN DIEGO, CA 92110
 Gen County: San Diego
 TSD EPA ID: CAT080013352
 TSD County: San Diego
 Waste Category: Aqueous solution with 10% or more total organic residues
 Disposal Method: Recycler
 Tons: 0.31
 Facility County: San Diego

**103 DIXIELINE LUMBER COMPANY
 3250 SPORTS ARENA BLVD
 SAN DIEGO, CA 92110**

**UST U003789705
 N/A**

UST:
 Global ID: 19387
 Latitude: 32.75283
 Longitude: -117.2075

**104 TEXACO, W POINT LOMA BL
 4201 W POINT LOMA BLVD
 SAN DIEGO, CA 92110**

**LUST U003789267
 UST N/A
 SWEEPS UST
 San Diego Co. HMMD
 HAZNET
 SAN DIEGO CO. SAM**

LUST:
 Region: STATE
 Global Id: T0607303081
 Latitude: 32.7527048
 Longitude: -117.2265264
 Case Type: LUST Cleanup Site
 Status: Open - Site Assessment
 Status Date: 2009-07-07 00:00:00
 Lead Agency: SAN DIEGO COUNTY LOP
 Case Worker: JS
 Local Agency: SAN DIEGO COUNTY LOP
 RB Case Number: 9UT834
 LOC Case Number: H05794-001
 File Location: Local Agency

MAP FINDINGS

Map ID
 Direction
 Distance
 Distance (ft.)Site

EDR ID Number

Database(s) EPA ID Number

TEXACO, W POINT LOMA BL (Continued)

U003789267

Potential Media Affect:	Other Groundwater (uses other than drinking water)
Potential Contaminants of Concern:	Gasoline
Site History:	The case was opened in November 1987 when a release of fuel to both soil and groundwater was discovered during the replacement of the five underground storage tanks (USTs). Site investigation began in December 1987 and has continued to present. Currently the consultant is finalizing their assessment and their site conceptual model (SCM) for the site and then will be developing a corrective action plan (CAP). Groundwater is shallow at the site (5 to 11 feet bgs) with the free-product on-site and the dissolved plume extending off-site into the roadway to the north and east of the site and into the Famosa Slough to the west of the site.

Click here to access the California GeoTracker records for this facility:

UST:

Global ID:	18847
Latitude:	32.75276
Longitude:	-117.22667

SWEEPS UST:

Status:	A
Comp Number:	5794
Number:	9
Board Of Equalization:	44-000217
Ref Date:	Not reported
Act Date:	06-26-92
Created Date:	02-29-88
Tank Status:	A
Owner Tank Id:	Not reported
Swrcb Tank Id:	37-000-005794-000006
Actv Date:	Not reported
Capacity:	10000
Tank Use:	M.V. FUEL
Stg:	P
Content:	OTHER
Number Of Tanks:	4

Status:	A
Comp Number:	5794
Number:	9
Board Of Equalization:	44-000217
Ref Date:	Not reported
Act Date:	06-26-92
Created Date:	02-29-88
Tank Status:	A
Owner Tank Id:	Not reported
Swrcb Tank Id:	37-000-005794-000007
Actv Date:	Not reported
Capacity:	10000
Tank Use:	M.V. FUEL
Stg:	P
Content:	REG UNLEADED
Number Of Tanks:	Not reported

Status:	A
---------	---

MAP FINDINGS

Map ID
 Direction
 Distance
 Distance (ft.)Site

EDR ID Number

Database(s) EPA ID Number

TEXACO, W POINT LOMA BL (Continued)

U003789267

Comp Number: 5794
 Number: 9
 Board Of Equalization: 44-000217
 Ref Date: Not reported
 Act Date: 06-26-92
 Created Date: 02-29-88
 Tank Status: A
 Owner Tank Id: Not reported
 Swrcb Tank Id: 37-000-005794-000008
 Actv Date: Not reported
 Capacity: 10000
 Tank Use: M.V. FUEL
 Stg: P
 Content: REG UNLEADED
 Number Of Tanks: Not reported

Status: A
 Comp Number: 5794
 Number: 9
 Board Of Equalization: 44-000217
 Ref Date: Not reported
 Act Date: 06-26-92
 Created Date: 02-29-88
 Tank Status: A
 Owner Tank Id: Not reported
 Swrcb Tank Id: 37-000-005794-000009
 Actv Date: Not reported
 Capacity: 12000
 Tank Use: M.V. FUEL
 Stg: P
 Content: REG UNLEADED
 Number Of Tanks: Not reported

Status: Not reported
 Comp Number: 5794
 Number: Not reported
 Board Of Equalization: 44-000217
 Ref Date: Not reported
 Act Date: Not reported
 Created Date: Not reported
 Tank Status: Not reported
 Owner Tank Id: Not reported
 Swrcb Tank Id: 37-000-005794-000001
 Actv Date: Not reported
 Capacity: 550
 Tank Use: PETROLEUM
 Stg: WASTE
 Content: Not reported
 Number Of Tanks: 5

Status: Not reported
 Comp Number: 5794
 Number: Not reported
 Board Of Equalization: 44-000217
 Ref Date: Not reported
 Act Date: Not reported
 Created Date: Not reported

MAP FINDINGS

Map ID
 Direction
 Distance
 Distance (ft.)Site

EDR ID Number
 EPA ID Number

Database(s)

TEXACO, W POINT LOMA BL (Continued)

U003789267

Tank Status: Not reported
 Owner Tank Id: Not reported
 Swrcb Tank Id: 37-000-005794-000002
 Actv Date: Not reported
 Capacity: 6000
 Tank Use: M.V. FUEL
 Stg: PRODUCT
 Content: OTHER
 Number Of Tanks: Not reported

Status: Not reported
 Comp Number: 5794
 Number: Not reported
 Board Of Equalization: 44-000217
 Ref Date: Not reported
 Act Date: Not reported
 Created Date: Not reported
 Tank Status: Not reported
 Owner Tank Id: Not reported
 Swrcb Tank Id: 37-000-005794-000003
 Actv Date: Not reported
 Capacity: 6000
 Tank Use: M.V. FUEL
 Stg: PRODUCT
 Content: REG UNLEADED
 Number Of Tanks: Not reported

Status: Not reported
 Comp Number: 5794
 Number: Not reported
 Board Of Equalization: 44-000217
 Ref Date: Not reported
 Act Date: Not reported
 Created Date: Not reported
 Tank Status: Not reported
 Owner Tank Id: Not reported
 Swrcb Tank Id: 37-000-005794-000004
 Actv Date: Not reported
 Capacity: 6000
 Tank Use: M.V. FUEL
 Stg: PRODUCT
 Content: REG UNLEADED
 Number Of Tanks: Not reported

Status: Not reported
 Comp Number: 5794
 Number: Not reported
 Board Of Equalization: 44-000217
 Ref Date: Not reported
 Act Date: Not reported
 Created Date: Not reported
 Tank Status: Not reported
 Owner Tank Id: Not reported
 Swrcb Tank Id: 37-000-005794-000005
 Actv Date: Not reported
 Capacity: 6000
 Tank Use: M.V. FUEL

MAP FINDINGS

Map ID
 Direction
 Distance
 Distance (ft.)Site

EDR ID Number
 EPA ID Number

Database(s)

TEXACO, W POINT LOMA BL (Continued)

U003789267

Stg: PRODUCT
 Content: REG UNLEADED
 Number Of Tanks: Not reported

San Diego Co. HMMD:

Facility ID: 105794
 Inactive Indicator: Active
 Business Code: 6HK28
 SIC: Not reported
 Permit Expiration: Not reported
 Owner: SHELL OIL COMPANY
 2nd Name: ATTN: MICHELLE PONCE, HSE PERM
 Mailing Address: 20945 S. WILMINGTON
 Mailing City,St,Zip: CARSON, CA 90810
 Map Code/Business Plan on File: Not reported
 Corporate Code: Not reported
 Fire Dept District: San Diego
 Census Tract Number: 68.02
 EPA ID: CAR000089243
 Gas Station: Not reported
 Inspection Date: 06/07/06
 Reinspection Date: Not reported
 Inspector Name: RHANSEN
 Violation Notice Issued: Not reported
 Facility Contact: JOEL
 Delinquent Flag: Not Delinquent
 Last Update: 08/30/10
 Last Delinquent Letter: Not reported
 Delinquent Comment: Not reported
 Last Letter Type: Not reported
 Property Owner: TESORO SOUTH COAST COMPANY L L
 Property Address: P O BOX 592809
 Property City,St,Zip: SAN ANTONIO, TX 78259
 Tank Owner: EQUILON ENTERPRISES LLC
 Tank Address: P.O. BOX 4453
 Tank City,St,Zip: Houston, TX 77210
 Business Plan Acceptance Date: Not reported
 Reinspection Date Y2K Compatible: Not reported
 Facility Phone: 619-222-3050

HMMD DISCLOSURE INVENTORY:

Item Number: Not reported
 Chemical Name: Not reported
 Case Number: Not reported
 Quantity Stored At One Time: Not reported
 Quantity Stored at One Time: Not reported
 Annual Quantity String: Not reported
 Annual Quantity String: Not reported
 Measurement Units: Not reported
 Carcinogen: No
 1st Hazard Category: Not reported
 2nd Hazard Category: Not reported

HMMD UNDERGROUND TANKS:

Tank Number: T001
 Tank ID Number: 001
 Waste or Product: 550

MAP FINDINGS

Map ID
 Direction
 Distance
 Distance (ft.)Site

EDR ID Number

Database(s) EPA ID Number

TEXACO, W POINT LOMA BL (Continued)

U003789267

Tank Contents: Not reported

Tank Number: T002
 Tank ID Number: Not reported
 Waste or Product: 6000
 Tank Contents: Not reported

Tank Number: T003
 Tank ID Number: 003
 Waste or Product: 6000
 Tank Contents: Not reported

Tank Number: T004
 Tank ID Number: 004
 Waste or Product: 6000
 Tank Contents: Not reported

Tank Number: T005
 Tank ID Number: 005
 Waste or Product: 6000
 Tank Contents: Not reported

Tank Number: T006
 Tank ID Number: RT1126/ RT
 Waste or Product: 10000
 Tank Contents: Not reported

Tank Number: T007
 Tank ID Number: RT1126/ RT
 Waste or Product: 10000
 Tank Contents: Not reported

Tank Number: T008
 Tank ID Number: RT1126/ RT
 Waste or Product: 10000
 Tank Contents: Not reported

Tank Number: T009
 Tank ID Number: RT1126/ RT
 Waste or Product: 12000
 Tank Contents: Not reported

HMMD VIOLATIONS:

Inspection Date: 04/18/00
 Waste Code: Not reported
 Occurrences: Not reported
 Item Number: 0340

Inspection Date: 04/18/00
 Waste Code: Not reported
 Occurrences: Not reported
 Item Number: 0341

Inspection Date: 04/18/00
 Waste Code: Not reported
 Occurrences: Not reported
 Item Number: 0342

MAP FINDINGS

Map ID
 Direction
 Distance
 Distance (ft.)Site

EDR ID Number

Database(s) EPA ID Number

TEXACO, W POINT LOMA BL (Continued)

U003789267

Inspection Date: 05/09/01
 Waste Code: Not reported
 Occurrences: Not reported
 Item Number: 1178

Inspection Date: 05/09/01
 Waste Code: Not reported
 Occurrences: Not reported
 Item Number: 1179

Inspection Date: 04/24/02
 Waste Code: Not reported
 Occurrences: Not reported
 Item Number: 3152

Inspection Date: 04/24/02
 Waste Code: Not reported
 Occurrences: Not reported
 Item Number: 3153

Inspection Date: 05/28/03
 Waste Code: Not reported
 Occurrences: Not reported
 Item Number: 6447

Inspection Date: 05/28/03
 Waste Code: Not reported
 Occurrences: Not reported
 Item Number: 6448

Inspection Date: 05/28/03
 Waste Code: Not reported
 Occurrences: Not reported
 Item Number: 6449

Inspection Date: 05/28/03
 Waste Code: Not reported
 Occurrences: Not reported
 Item Number: 6450

Inspection Date: 05/28/03
 Waste Code: Not reported
 Occurrences: Not reported
 Item Number: 6451

Inspection Date: 05/28/03
 Waste Code: Not reported
 Occurrences: Not reported
 Item Number: 6452

Inspection Date: 05/28/03
 Waste Code: Not reported
 Occurrences: Not reported
 Item Number: 6453

Inspection Date: 01/25/99
 Waste Code: Not reported

MAP FINDINGS

Map ID
 Direction
 Distance
 Distance (ft.)Site

EDR ID Number

Database(s) EPA ID Number

TEXACO, W POINT LOMA BL (Continued)

U003789267

Occurrences: Not reported
 Item Number: 6994

Inspection Date: 01/25/99
 Waste Code: Not reported
 Occurrences: Not reported
 Item Number: 6995

Inspection Date: 01/25/99
 Waste Code: Not reported
 Occurrences: Not reported
 Item Number: 6996

HMMD WASTE STREAMS:

Inspection Date: Not reported
 Waste Item #: Not reported
 Waste Code: Not reported
 Waste Name: Not reported
 Qnty at Inspection: Not reported
 Quantity String: Not reported
 Annual Qty: Not reported
 Annual Qty String: Not reported
 Measurement Unit: Not reported
 Treatment Method: Not reported
 Storage Method: Not reported
 Haz Waste Hauler: Not reported
 Waste Desc: Not reported
 Carcinogen: No

Facility ID: 208270
 Inactive Indicator: Active
 Business Code: 6HK28
 SIC: Not reported
 Permit Expiration: Not reported
 Owner: TESORO SOUTH COAST COMPANY, LL
 2nd Name: ATTN: TRACY COWAN, MS: TX1-022
 Mailing Address: 19100 RIDGEWOOD PY
 Mailing City,St,Zip: SAN ANTONIO, TX 78259
 Map Code/Business Plan on File: Not reported
 Corporate Code: Not reported
 Fire Dept District: San Diego
 Census Tract Number: 68.02
 EPA ID: CAL000322053
 Gas Station: Not reported
 Inspection Date: 06/23/10
 Reinspection Date: Not reported
 Inspector Name: ZHERRERA
 Violation Notice Issued: Not reported
 Facility Contact: BURKE ALBELDA, TESORO REP
 Delinquent Flag: Not Delinquent
 Last Update: 08/30/10
 Last Delinquent Letter: Not reported
 Delinquent Comment: Not reported
 Last Letter Type: Not reported
 Property Owner: TESORO SOUTH COAST COMPANY L L
 Property Address: P O BOX 592809

MAP FINDINGS

Map ID
 Direction
 Distance
 Distance (ft.)Site

EDR ID Number
 EPA ID Number

Database(s)

TEXACO, W POINT LOMA BL (Continued)

U003789267

Property City,St,Zip: SAN ANTONIO, TX 78259
 Tank Owner: TESORO SOUTH COAST COMPANY, LL
 Tank Address: 3450 SOUTH 344TH WAY
 Tank City,St,Zip: Auburn, WA 98001
 Business Plan Acceptance Date: Not reported
 Reinspection Date Y2K Compatible: 06/23/11
 Facility Phone: 619-222-3050

HMMD DISCLOSURE INVENTORY:

Item Number: DIE
 Chemical Name: DIESEL UNDERGROUND TANK 105794 T006
 Case Number: 68476-34-6
 Quantity Stored At One Time: Not reported
 Quantity Stored at One Time: Not reported
 Annual Quantity String: Not reported
 Annual Quantity String: Not reported
 Measurement Units: Not reported
 Carcinogen: No
 1st Hazard Category: FIRE
 2nd Hazard Category: Not reported

Item Number: PLU
 Chemical Name: PLUS UNLEADED UNDERGROUND TANK 105794 T008
 Case Number: 8006-61-9
 Quantity Stored At One Time: Not reported
 Quantity Stored at One Time: Not reported
 Annual Quantity String: Not reported
 Annual Quantity String: Not reported
 Measurement Units: Not reported
 Carcinogen: No
 1st Hazard Category: FIRE
 2nd Hazard Category: Not reported

Item Number: REG
 Chemical Name: REGULAR UNLEADED UNDERGROUND TANK 105794 T009
 Case Number: 8006-61-9
 Quantity Stored At One Time: Not reported
 Quantity Stored at One Time: Not reported
 Annual Quantity String: Not reported
 Annual Quantity String: Not reported
 Measurement Units: Not reported
 Carcinogen: No
 1st Hazard Category: FIRE
 2nd Hazard Category: Not reported

Item Number: SUP
 Chemical Name: SUPER UNLEADED UNDERGROUND TANK 105794 T007
 Case Number: 8006-61-9
 Quantity Stored At One Time: Not reported
 Quantity Stored at One Time: Not reported
 Annual Quantity String: Not reported
 Annual Quantity String: Not reported
 Measurement Units: Not reported
 Carcinogen: No
 1st Hazard Category: FIRE
 2nd Hazard Category: Not reported

MAP FINDINGS

Map ID
 Direction
 Distance
 Distance (ft.)Site

EDR ID Number

Database(s) EPA ID Number

TEXACO, W POINT LOMA BL (Continued)

U003789267

HMMD UNDERGROUND TANKS:

Tank Number: T006
 Tank ID Number: RT1126/ RT
 Waste or Product: 10000
 Tank Contents: Not reported

Tank Number: T007
 Tank ID Number: RT1126/ RT
 Waste or Product: 10000
 Tank Contents: Not reported

Tank Number: T008
 Tank ID Number: RT1126/ RT
 Waste or Product: 10000
 Tank Contents: Not reported

Tank Number: T009
 Tank ID Number: RT1126/ RT
 Waste or Product: 12000
 Tank Contents: Not reported

HMMD VIOLATIONS:

Inspection Date: 06/11/07
 Waste Code: Not reported
 Occurrences: Not reported
 Item Number: 3641

Inspection Date: 06/11/07
 Waste Code: Not reported
 Occurrences: Not reported
 Item Number: 3642

Inspection Date: 06/11/07
 Waste Code: Not reported
 Occurrences: Not reported
 Item Number: 3643

Inspection Date: 06/11/07
 Waste Code: Not reported
 Occurrences: Not reported
 Item Number: 3644

Inspection Date: 06/11/07
 Waste Code: Not reported
 Occurrences: Not reported
 Item Number: 3645

Inspection Date: 06/11/07
 Waste Code: Not reported
 Occurrences: Not reported
 Item Number: 3646

Inspection Date: 06/11/07
 Waste Code: Not reported
 Occurrences: Not reported
 Item Number: 3647

MAP FINDINGS

Map ID
 Direction
 Distance
 Distance (ft.)Site

EDR ID Number

Database(s) EPA ID Number

TEXACO, W POINT LOMA BL (Continued)

U003789267

Inspection Date: 06/11/07
 Waste Code: Not reported
 Occurrences: Not reported
 Item Number: 3648

Inspection Date: 06/11/07
 Waste Code: Not reported
 Occurrences: Not reported
 Item Number: 3640

Inspection Date: 06/11/07
 Waste Code: Not reported
 Occurrences: Not reported
 Item Number: 3649

Inspection Date: 06/11/07
 Waste Code: Not reported
 Occurrences: Not reported
 Item Number: 3650

Inspection Date: 06/11/07
 Waste Code: Not reported
 Occurrences: Not reported
 Item Number: 3651

Inspection Date: 06/11/07
 Waste Code: Not reported
 Occurrences: Not reported
 Item Number: 3652

Inspection Date: 06/11/07
 Waste Code: Not reported
 Occurrences: Not reported
 Item Number: 3653

HMMD WASTE STREAMS:

Inspection Date: 06/23/10
 Waste Item #: 352
 Waste Code: 352
 Waste Name: ORGANIC SOLIDS (OTHE
 Qnty at Inspection: 550
 Quantity String: 550
 Annual Qty: 750
 Annual Qty String: 750
 Measurement Unit: LBS
 Treatment Method: 007 INCINERATION
 Storage Method: METAL DRUM
 Haz Waste Hauler: 2997 BELSHIRE ENVIRONMENT
 Waste Desc: USED GASOLINE DPSNR FLTRS
 Carcinogen: No

HAZNET:

Gepaid: CAL000322053
 Contact: JOCK STREIDL
 Telephone: 2538968818

MAP FINDINGS

Map ID
 Direction
 Distance
 Distance (ft.)Site

EDR ID Number
 EPA ID Number

Database(s)

TEXACO, W POINT LOMA BL (Continued)

U003789267

Facility Addr2: Not reported
 Mailing Name: Not reported
 Mailing Address: 3450 S 344TH WAY STE 201
 Mailing City,St,Zip: FEDERAL WAY, WA 980019540
 Gen County: San Diego
 TSD EPA ID: NVT330010000
 TSD County: 99
 Waste Category: Other organic solids
 Disposal Method: H132
 Tons: 0.4125
 Facility County: San Diego

Gepaid: CAL000322053
 Contact: JOCK STREIDL
 Telephone: 2538968818
 Facility Addr2: Not reported
 Mailing Name: Not reported
 Mailing Address: 3450 S 344TH WAY STE 201
 Mailing City,St,Zip: FEDERAL WAY, WA 980019540
 Gen County: San Diego
 TSD EPA ID: CAT080013352
 TSD County: Los Angeles
 Waste Category: Aqueous solution with less than 10% total organic residues
 Disposal Method: H039
 Tons: 0.0546
 Facility County: San Diego

Gepaid: CAL000322053
 Contact: JOCK STREIDL
 Telephone: 2538968818
 Facility Addr2: Not reported
 Mailing Name: Not reported
 Mailing Address: 3450 S 344TH WAY STE 201
 Mailing City,St,Zip: FEDERAL WAY, WA 980019540
 Gen County: San Diego
 TSD EPA ID: CAT080013352
 TSD County: Los Angeles
 Waste Category: Aqueous solution with less than 10% total organic residues
 Disposal Method: H039
 Tons: 0.084
 Facility County: San Diego

Gepaid: CAL000322053
 Contact: JOCK STREIDL
 Telephone: 2538968818
 Facility Addr2: Not reported
 Mailing Name: Not reported
 Mailing Address: 3450 S 344TH WAY STE 201
 Mailing City,St,Zip: FEDERAL WAY, WA 980019540
 Gen County: San Diego
 TSD EPA ID: NVT330010000
 TSD County: 99
 Waste Category: Other organic solids
 Disposal Method: H132
 Tons: 0.0175
 Facility County: San Diego

MAP FINDINGS

Map ID
 Direction
 Distance
 Distance (ft.)Site

EDR ID Number
 EPA ID Number

Database(s)

TEXACO, W POINT LOMA BL (Continued)

U003789267

SAN DIEGO CO. SAM:

Case Number: H05794-001
 Agency: DEH Site Assessment & Mitigation
Funding: LOP - State Fund
 FType: GW With No Beneficial Use Designation
 FStatus: 5
 Date: 10/17/1989
 Date Began: 11/12/1987

104

**TEXACO SERVICE STATION
 4201 POINT LOMA BLVD W
 SAN DIEGO, CA 92110**

**HIST CORTESE
 LUST**

**S101302130
 N/A**

CORTESE:

Region: CORTESE
 Facility County Code: 37
 Reg By: LTNKA
 Reg Id: 9UT834

LUST REG 9:

Region: 9
 Status: Remedial action (cleanup) Underway
 Case Number: 9UT834
 Local Case: H05794-001
 Substance: Gasoline
 Qty Leaked: 0
 Abate Method: EDFP
 Local Agency: San Diego
 How Found: Tank Closure
 How Stopped: New Tank
 Source: Tank
 Cause: Corrosion
 Lead Agency: Local Agency
 Case Type: Other ground water affected
 Date Found: 11/12/1987
 Date Stopped: 11/12/1987
 Confirm Date: 11/12/1987
 Submit Workplan: Not reported
 Prelim Assess: 11/18/1987
 Desc Pollution: Not reported
 Remed Plan: 01/01/1993
 Remed Action: 11/16/87
 Began Monitor: Not reported
 Release Date: 11/16/1987
 Enforce Date: Not reported
 Closed Date: Not reported
 Enforce Type: Not reported
 Pilot Program: LOP
 Basin Number: 908.10
 GW Depth: 10'
 Beneficial Use: No Beneficial groundwater use
 NPDES Number: Not reported
 Priority: 2B
 File Dispn: File discarded, case closed
 Interim Remedial Actions: Yes
 Cleanup and Abatement order Number: Not reported
 Waste Discharge Requirement Number: Not reported

MAP FINDINGS

Map ID		EDR ID Number
Direction		
Distance		
Distance (ft.)Site		Database(s) EPA ID Number

105	COUNTY OF SAN DIEGO/GEN SVCS 2482 SAN DIEGO AVE SAN DIEGO, CA 92110	HAZNET	S103645967 N/A
------------	--	---------------	---------------------------

HAZNET:

Gepaid:	CAP000192583
Contact:	SUZY R SHAMSKY
Telephone:	8586942130
Facility Addr2:	Not reported
Mailing Name:	Not reported
Mailing Address:	9325 HAZARD WAY
Mailing City,St,Zip:	SAN DIEGO, CA 921230000
Gen County:	San Diego
TSD EPA ID:	CAT000646117
TSD County:	Kings
Waste Category:	Other organic solids
Disposal Method:	H132
Tons:	42.14
Facility County:	San Diego

Gepaid:	CAC000766936
Contact:	COUNTY OF SAN DIEGO
Telephone:	6194955370
Facility Addr2:	Not reported
Mailing Name:	Not reported
Mailing Address:	5555 OVERLAND DR
Mailing City,St,Zip:	SAN DIEGO, CA 921230000
Gen County:	San Diego
TSD EPA ID:	AZD049318009
TSD County:	99
Waste Category:	Other inorganic solid waste
Disposal Method:	Transfer Station
Tons:	.0125
Facility County:	San Diego

106	ADVANCE BLUEPRINT, INC 3589 MIDWAY DR SAN DIEGO, CA 92110	San Diego Co. HMMD	S104754000 N/A
------------	--	---------------------------	---------------------------

San Diego Co. HMMD:

Facility ID:	133785
Inactive Indicator:	Active
Business Code:	6HK18
SIC:	Not reported
Permit Expiration:	Not reported
Owner:	ADVANCE BLUEPRINT, INC
2nd Name:	Not reported
Mailing Address:	3589 MIDWAY DR
Mailing City,St,Zip:	SAN DIEGO, CA 92110
Map Code/Business Plan on File:	Not reported
Corporate Code:	Not reported
Fire Dept District:	San Diego
Census Tract Number:	68.02
EPA ID:	Not reported
Gas Station:	Not reported
Inspection Date:	03/14/03
Reinspection Date:	Not reported
Inspector Name:	PFRIEDMA
Violation Notice Issued:	Not reported
Facility Contact:	LARRY KOSTA

MAP FINDINGS

Map ID
 Direction
 Distance
 Distance (ft.)Site

EDR ID Number
 EPA ID Number

Database(s)

ADVANCE BLUEPRINT, INC (Continued)

S104754000

Delinquent Flag:	Not Delinquent
Last Update:	08/30/10
Last Delinquent Letter:	Not reported
Delinquent Comment:	Not reported
Last Letter Type:	Not reported
Property Owner:	HANSEN RICHARD K&LUANNE L TRS
Property Address:	3675 FAIRVIEW DR
Property City,St,Zip:	VISTA, CA 92084
Tank Owner:	Not reported
Tank Address:	Not reported
Tank City,St,Zip:	Not reported
Business Plan Acceptance Date:	Not reported
Reinspection Date Y2K Compatible:	Not reported
Facility Phone:	619-222-0377

HMMD DISCLOSURE INVENTORY:

Item Number:	Not reported
Chemical Name:	Not reported
Case Number:	Not reported
Quantity Stored At One Time:	Not reported
Quantity Stored at One Time:	Not reported
Annual Quantity String:	Not reported
Annual Quantity String:	Not reported
Measurement Units:	Not reported
Carcinogen:	No
1st Hazard Category:	Not reported
2nd Hazard Category:	Not reported

HMMD UNDERGROUND TANKS:

Tank Number:	Not reported
Tank ID Number:	Not reported
Waste or Product:	Not reported
Tank Contents:	Not reported

HMMD VIOLATIONS:

Inspection Date:	02/01/01
Waste Code:	Not reported
Occurrences:	Not reported
Item Number:	7442
Inspection Date:	02/01/01
Waste Code:	Not reported
Occurrences:	Not reported
Item Number:	7443
Inspection Date:	04/02/98
Waste Code:	Not reported
Occurrences:	Not reported
Item Number:	8572
Inspection Date:	04/02/98
Waste Code:	Not reported
Occurrences:	Not reported
Item Number:	8573

HMMD WASTE STREAMS:

MAP FINDINGS

Map ID
 Direction
 Distance
 Distance (ft.)Site

EDR ID Number
 EPA ID Number

Database(s)

ADVANCE BLUEPRINT, INC (Continued)

S104754000

Inspection Date: Not reported
 Waste Item #: Not reported
 Waste Code: Not reported
 Waste Name: Not reported
 Qnty at Inspection: Not reported
 Quantity String: Not reported
 Annual Qty: Not reported
 Annual Qty String: Not reported
 Measurement Unit: Not reported
 Treatment Method: Not reported
 Storage Method: Not reported
 Haz Waste Hauler: Not reported
 Waste Desc: Not reported
 Carcinogen: No

106

**WASHINGTON MUTUAL BANK
 3609 MIDWAY DRIVE
 SAN DIEGO, CA 92110**

HAZNET

**S104572322
 N/A**

HAZNET:

Gepaid: CAC002217737
 Contact: BARR ENGINEERING
 Telephone: 5629441722
 Facility Addr2: Not reported
 Mailing Name: Not reported
 Mailing Address: 12612 CLARK STREET
 Mailing City,St,Zip: SANTA FE SPRINGS, CA 906700000
 Gen County: San Diego
 TSD EPA ID: CAD099452708
 TSD County: Los Angeles
 Waste Category: Unspecified oil-containing waste
 Disposal Method: Recycler
 Tons: 0.4378
 Facility County: San Diego

106

**SDCTY FIRE STATION #20
 3305 KEMPER BLVD
 SAN DIEGO, CA 92110**

**HIST CORTESE
 HAZNET**

**S100731968
 N/A**

CORTESE:

Region: CORTESE
 Facility County Code: 37
 Reg By: LTNKA
 Reg Id: 9UT2146

 Region: CORTESE
 Facility County Code: 37
 Reg By: LTNKA
 Reg Id: 9UT129

HAZNET:

Gepaid: CAL000067515
 Contact: FACILITIES MAINT OFFICER
 Telephone: 8585731357
 Facility Addr2: Not reported

MAP FINDINGS

Map ID
 Direction
 Distance
 Distance (ft.)Site

EDR ID Number

Database(s) EPA ID Number

SDCTY FIRE STATION #20 (Continued)

S100731968

Mailing Name: Not reported
 Mailing Address: 9601 Ridgehaven Ct Ste 320
 Mailing City,St,Zip: SAN DIEGO, CA 92123
 Gen County: San Diego
 TSD EPA ID: CAD044429835
 TSD County: Los Angeles
 Waste Category: Unspecified oil-containing waste
 Disposal Method: H141
 Tons: 0.01
 Facility County: San Diego

Gepaid: CAL000067515
 Contact: FACILITIES MAINT OFFICER
 Telephone: 8585731357
 Facility Addr2: Not reported
 Mailing Name: Not reported
 Mailing Address: 3870 KEARNY VILLA RD # 604
 Mailing City,St,Zip: SAN DIEGO, CA 921231702
 Gen County: San Diego
 TSD EPA ID: Not reported
 TSD County: Los Angeles
 Waste Category: Unspecified organic liquid mixture
 Disposal Method: Transfer Station
 Tons: 0.00
 Facility County: Not reported

Gepaid: CAL000067515
 Contact: FACILITIES MAINT OFFICER
 Telephone: 8585731357
 Facility Addr2: Not reported
 Mailing Name: Not reported
 Mailing Address: 3870 KEARNY VILLA RD # 604
 Mailing City,St,Zip: SAN DIEGO, CA 921231702
 Gen County: San Diego
 TSD EPA ID: UTD981552177
 TSD County: 99
 Waste Category: Aqueous solution with less than 10% total organic residues
 Disposal Method: Treatment, Incineration
 Tons: 0.01
 Facility County: San Diego

Gepaid: CAL000067515
 Contact: FACILITIES MAINT OFFICER
 Telephone: 8585731357
 Facility Addr2: Not reported
 Mailing Name: Not reported
 Mailing Address: 3870 KEARNY VILLA RD # 604
 Mailing City,St,Zip: SAN DIEGO, CA 921231702
 Gen County: San Diego
 TSD EPA ID: UTD981552177
 TSD County: 99
 Waste Category: Contaminated soil from site clean-ups
 Disposal Method: Treatment, Incineration
 Tons: 0.01
 Facility County: Not reported

Gepaid: CAL000067515

MAP FINDINGS

Map ID
 Direction
 Distance
 Distance (ft.)Site

EDR ID Number
 EPA ID Number

Database(s)

SDCTY FIRE STATION #20 (Continued)

S100731968

Contact: FACILITIES MAINT OFFICER
 Telephone: 8585731357
 Facility Addr2: Not reported
 Mailing Name: Haz Mat Mgmt Program
 Mailing Address: 9601 Ridgehaven Ct Ste 320
 Mailing City,St,Zip: SAN DIEGO, CA 921230000
 Gen County: San Diego
 TSD EPA ID: CAD044429835
 TSD County: Los Angeles
 Waste Category: Aqueous solution with less than 10% total organic residues
 Disposal Method: H141
 Tons: 0.01
 Facility County: San Diego

[Click this hyperlink](#) while viewing on your computer to access
 5 additional CA_HAZNET: record(s) in the EDR Site Report.

106

**FIRE STATION #20
 3305 KEMPER ST
 SAN DIEGO, CA 92110**

**HIST UST U001572834
 N/A**

HIST UST:
 Region: STATE
 Facility ID: 00000000287
 Facility Type: Other
 Other Type: FIRE STATION
 Total Tanks: 0001
 Contact Name: Not reported
 Telephone: 6192365905
 Owner Name: CITY OF SAN DIEGO FIRE DEPT
 Owner Address: 1222 1ST AV
 Owner City,St,Zip: SAN DIEGO, CA 92101

 Tank Num: 001
 Container Num: 2001
 Year Installed: Not reported
 Tank Capacity: 00000550
 Tank Used for: PRODUCT
 Type of Fuel: DIESEL
 Tank Construction: 12 gauge
 Leak Detection: Visual, Stock Inventor

106

**CITY OF S.D. FIRE STATION #20
 3305 KEMPER ST
 SAN DIEGO, CA 92110**

**LUST S101308195
 N/A**

LUST REG 9:
 Region: 9
 Status: Preliminary site assessment underway
 Case Number: 9UT2146
 Local Case: H21149-002
 Substance: Diesel
 Qty Leaked: Not reported
 Abate Method: Not reported
 Local Agency: San Diego
 How Found: Other Means

MAP FINDINGS

Map ID
 Direction
 Distance
 Distance (ft.)Site

EDR ID Number

Database(s) EPA ID Number

CITY OF S.D. FIRE STATION #20 (Continued)

S101308195

How Stopped: Close Tank
 Source: Unknown
 Cause: Unknown
 Lead Agency: Local Agency
 Case Type: Other ground water affected
 Date Found: 03/03/1992
 Date Stopped: 03/03/1992
 Confirm Date: 03/03/1992
 Submit Workplan: Not reported
 Prelim Assess: 03/04/1992
 Desc Pollution: Not reported
 Remed Plan: / /
 Remed Action: Not reported
 Began Monitor: Not reported
 Release Date: 03/03/1992
 Enforce Date: Not reported
 Closed Date: Not reported
 Enforce Type: Not reported
 Pilot Program: LOP
 Basin Number: 908.21
 GW Depth: 10
 Beneficial Use: No Beneficial groundwater use
 NPDES Number: Not reported
 Priority: 2B
 File Dispn: File discarded, case closed
 Interim Remedial Actions: Yes
 Cleanup and Abatement order Number: Not reported
 Waste Discharge Requirement Number: Not reported

Region: 9
 Status: Preliminary site assessment underway
 Case Number: 9UT129
 Local Case: H21149-001
 Substance: Gasoline
 Qty Leaked: 0
 Abate Method: Not reported
 Local Agency: San Diego
 How Found: Tank Closure
 How Stopped: Close Tank
 Source: Unknown
 Cause: Unknown
 Lead Agency: Local Agency
 Case Type: Other ground water affected
 Date Found: 07/09/1985
 Date Stopped: 07/09/1985
 Confirm Date: / /
 Submit Workplan: Not reported
 Prelim Assess: 08/25/1987
 Desc Pollution: Not reported
 Remed Plan: / /
 Remed Action: Not reported
 Began Monitor: Not reported
 Release Date: 07/11/1985
 Enforce Date: Not reported
 Closed Date: Not reported
 Enforce Type: Not reported
 Pilot Program: LOP

MAP FINDINGS

Map ID
 Direction
 Distance
 Distance (ft.)Site

EDR ID Number
 EPA ID Number

Database(s)

CITY OF S.D. FIRE STATION #20 (Continued)

S101308195

Basin Number: 908.21
 GW Depth: 10'
 Beneficial Use: No Beneficial groundwater use
 NPDES Number: Not reported
 Priority: 2B
 File Disp: File discarded, case closed
 Interim Remedial Actions: Yes
 Cleanup and Abatement order Number: Not reported
 Waste Discharge Requirement Number: Not reported

106

**SDCTY-FIRE STATION #20
 3305 KEMPER ST
 SAN DIEGO, CA 92110**

**LUST U003941542
 UST N/A
 SWEEPS UST
 San Diego Co. HMMD
 SAN DIEGO CO. SAM**

LUST:

Region: STATE
 Global Id: T0607300185
 Latitude: 32.7522127
 Longitude: -117.2150778
 Case Type: LUST Cleanup Site
 Status: Completed - Case Closed
 Status Date: 2002-11-20 00:00:00
 Lead Agency: SAN DIEGO COUNTY LOP
 Case Worker: DF
 Local Agency: Not reported
 RB Case Number: 9UT129
 LOC Case Number: H21149-001
 File Location: Local Agency
 Potential Media Affect: Other Groundwater (uses other than drinking water)
 Potential Contaminants of Concern: Gasoline
 Site History: Not reported

Click here to access the California GeoTracker records for this facility:

Region: STATE
 Global Id: T0607300914
 Latitude: 32.7522739
 Longitude: -117.2150749
 Case Type: LUST Cleanup Site
 Status: Completed - Case Closed
 Status Date: 2002-11-20 00:00:00
 Lead Agency: SAN DIEGO COUNTY LOP
 Case Worker: DF
 Local Agency: Not reported
 RB Case Number: 9UT2146
 LOC Case Number: H21149-002
 File Location: Local Agency
 Potential Media Affect: Other Groundwater (uses other than drinking water)
 Potential Contaminants of Concern: Diesel
 Site History: Not reported

Click here to access the California GeoTracker records for this facility:

UST:

Global ID: 19385

MAP FINDINGS

Map ID
 Direction
 Distance
 Distance (ft.)Site

EDR ID Number
 EPA ID Number

Database(s)

SDCTY-FIRE STATION #20 (Continued)

U003941542

Latitude: 32.75239
 Longitude: -117.21497

SWEEPS UST:

Status: A
 Comp Number: 21149
 Number: 9
 Board Of Equalization: 44-023455
 Ref Date: Not reported
 Act Date: 06-26-92
 Created Date: 02-29-88
 Tank Status: A
 Owner Tank Id: Not reported
 Swrcb Tank Id: 37-000-021149-000002
 Actv Date: Not reported
 Capacity: 1000
 Tank Use: M.V. FUEL
 Stg: P
 Content: OTHER
 Number Of Tanks: 1

Status: Not reported
 Comp Number: 21149
 Number: Not reported
 Board Of Equalization: 44-023455
 Ref Date: Not reported
 Act Date: Not reported
 Created Date: Not reported
 Tank Status: Not reported
 Owner Tank Id: Not reported
 Swrcb Tank Id: 37-000-021149-000001
 Actv Date: Not reported
 Capacity: 550
 Tank Use: M.V. FUEL
 Stg: PRODUCT
 Content: OTHER
 Number Of Tanks: 1

San Diego Co. HMMD:

Facility ID: 121149
 Inactive Indicator: Active
 Business Code: 6HK23
 SIC: Not reported
 Permit Expiration: Not reported
 Owner: CITY OF SAN DIEGO
 2nd Name: ATTN: ANDREA GAXIOLA
 Mailing Address: 3870 KEARNY VILLA R
 Mailing City,St,Zip: SAN DIEGO, CA 92123
 Map Code/Business Plan on File: Not reported
 Corporate Code: Not reported
 Fire Dept District: San Diego
 Census Tract Number: 65.00
 EPA ID: CAL000067515
 Gas Station: Not reported
 Inspection Date: 03/18/10
 Reinspection Date: Not reported

MAP FINDINGS

Map ID
 Direction
 Distance
 Distance (ft.)Site

EDR ID Number
 EPA ID Number

Database(s)

SDCTY-FIRE STATION #20 (Continued)

U003941542

Inspector Name: MMARQUEZ3
 Violation Notice Issued: Not reported
 Facility Contact: DUTY CAPTAIN
 Delinquent Flag: Not Delinquent
 Last Update: 08/30/10
 Last Delinquent Letter: Not reported
 Delinquent Comment: Not reported
 Last Letter Type: Not reported
 Property Owner: CITY OF SAN DIEGO
 Property Address: Not reported
 Property City,St,Zip: 00000
 Tank Owner: CITY OF SAN DIEGO
 Tank Address: 3870 KEARNY VILLA R
 Tank City,St,Zip: San Diego, CA 92123
 Business Plan Acceptance Date: Not reported
 Reinspection Date Y2K Compatible: 03/18/11
 Facility Phone: 619-531-1558

HMMD DISCLOSURE INVENTORY:

Item Number: DIE
 Chemical Name: DIESEL FUEL
 Case Number: 68476-34-6
 Quantity Stored At One Time: Not reported
 Quantity Stored at One Time: Not reported
 Annual Quantity String: Not reported
 Annual Quantity String: Not reported
 Measurement Units: Not reported
 Carcinogen: No
 1st Hazard Category: FIRE
 2nd Hazard Category: CHRONIC

Item Number: DIE
 Chemical Name: DIESEL FUEL UNDERGROUND TANK 121149 T002, AST
 Case Number: 68476-34-6
 Quantity Stored At One Time: Not reported
 Quantity Stored at One Time: Not reported
 Annual Quantity String: Not reported
 Annual Quantity String: Not reported
 Measurement Units: Not reported
 Carcinogen: No
 1st Hazard Category: FIRE
 2nd Hazard Category: Not reported

HMMD UNDERGROUND TANKS:

Tank Number: T001
 Tank ID Number: 1
 Waste or Product: 550
 Tank Contents: Not reported

Tank Number: T002
 Tank ID Number: NT1610, RT
 Waste or Product: 1000
 Tank Contents: Not reported

HMMD VIOLATIONS:

Inspection Date: 03/21/06
 Waste Code: Not reported

MAP FINDINGS

Map ID
 Direction
 Distance
 Distance (ft.)Site

EDR ID Number

Database(s) EPA ID Number

SDCTY-FIRE STATION #20 (Continued)

U003941542

Occurrences: Not reported
 Item Number: 4086

Inspection Date: 02/27/01
 Waste Code: Not reported
 Occurrences: Not reported
 Item Number: 8359

Inspection Date: 03/18/08
 Waste Code: Not reported
 Occurrences: Not reported
 Item Number: 9272

Inspection Date: 03/21/02
 Waste Code: Not reported
 Occurrences: Not reported
 Item Number: 1720

Inspection Date: 03/21/02
 Waste Code: Not reported
 Occurrences: Not reported
 Item Number: 1721

Inspection Date: 03/13/09
 Waste Code: Not reported
 Occurrences: Not reported
 Item Number: 6411

Inspection Date: 03/27/03
 Waste Code: Not reported
 Occurrences: Not reported
 Item Number: 4505

Inspection Date: 03/27/03
 Waste Code: Not reported
 Occurrences: Not reported
 Item Number: 4506

Inspection Date: 03/27/03
 Waste Code: Not reported
 Occurrences: Not reported
 Item Number: 4507

Inspection Date: 03/27/03
 Waste Code: Not reported
 Occurrences: Not reported
 Item Number: 4508

Inspection Date: 03/22/04
 Waste Code: Not reported
 Occurrences: Not reported
 Item Number: 5544

HMMD WASTE STREAMS:

Inspection Date: 03/18/10
 Waste Item #: 901
 Waste Code: 901

MAP FINDINGS

Map ID
 Direction
 Distance
 Distance (ft.)Site

EDR ID Number
 EPA ID Number

Database(s)

SDCTY-FIRE STATION #20 (Continued)

U003941542

Waste Name: INFECTIOUS WASTE, GE
 Qnty at Inspection: 14
 Quantity String: 14
 Annual Qty: 240
 Annual Qty String: 240
 Measurement Unit: LBS
 Treatment Method: 101 AUTOCLAVE
 Storage Method: PLASTIC DRUM
 Haz Waste Hauler: 3400 STERICYCLE INC.
 Waste Desc: HLD TO H19194 BY KEM
 Carcinogen: No

Inspection Date: 03/18/10
 Waste Item #: 902
 Waste Code: 902
 Waste Name: INFECTIOUS WASTE, SH
 Qnty at Inspection: 5
 Quantity String: 5
 Annual Qty: 60
 Annual Qty String: 60
 Measurement Unit: LBS
 Treatment Method: 101 AUTOCLAVE
 Storage Method: Not reported
 Haz Waste Hauler: 3400 STERICYCLE INC.
 Waste Desc: SHARPS
 Carcinogen: No

SAN DIEGO CO. SAM:

Case Number: H21149-001
 Agency: DEH Site Assessment & Mitigation
Funding: LOP - Federal Fund
 FType: GW With No Beneficial Use Designation
 FStatus: 9
 Date: 11/20/2002
 Date Began: 7/11/1985

Case Number: H21149-002
 Agency: DEH Site Assessment & Mitigation
Funding: LOP - Federal Fund
 FType: GW With No Beneficial Use Designation
 FStatus: 9
 Date: 11/20/2002
 Date Began: 3/3/1992

106

**DEAN'S PHOTO #1083
 3619 MIDWAY DR
 SAN DIEGO, CA 92110**

**San Diego Co. HMMD S106062270
 N/A**

San Diego Co. HMMD:

Facility ID: 125242
 Inactive Indicator: Active
 Business Code: 6HK15
 SIC: Not reported
 Permit Expiration: Not reported
 Owner: RITZ CAMERA CENTERS, INC
 2nd Name: Not reported

MAP FINDINGS

Map ID
 Direction
 Distance
 Distance (ft.)Site

EDR ID Number
 EPA ID Number

Database(s)

DEAN'S PHOTO #1083 (Continued)

S106062270

Mailing Address: 6711 RITZ WY
 Mailing City,St,Zip: BELTSVILLE, MD 20705
 Map Code/Business Plan on File: Not reported
 Corporate Code: Not reported
 Fire Dept District: San Diego
 Census Tract Number: 68.02
 EPA ID: CAL000038810
 Gas Station: Not reported
 Inspection Date: 08/15/03
 Reinspection Date: Not reported
 Inspector Name: PFRIEDMA
 Violation Notice Issued: Not reported
 Facility Contact: JIM LOHMANN
 Delinquent Flag: Not Delinquent
 Last Update: 08/30/10
 Last Delinquent Letter: Not reported
 Delinquent Comment: Not reported
 Last Letter Type: Not reported
 Property Owner: F W C A-POINT LOMA PLAZA L L C
 Property Address: P O BOX 790830
 Property City,St,Zip: SAN ANTONIO, TX 78279
 Tank Owner: Not reported
 Tank Address: Not reported
 Tank City,St,Zip: Not reported
 Business Plan Acceptance Date: Not reported
 Reinspection Date Y2K Compatible: Not reported
 Facility Phone: 619-223-2274

HMMD DISCLOSURE INVENTORY:

Item Number: Not reported
 Chemical Name: Not reported
 Case Number: Not reported
 Quantity Stored At One Time: Not reported
 Quantity Stored at One Time: Not reported
 Annual Quantity String: Not reported
 Annual Quantity String: Not reported
 Measurement Units: Not reported
 Carcinogen: No
 1st Hazard Category: Not reported
 2nd Hazard Category: Not reported

HMMD UNDERGROUND TANKS:

Tank Number: Not reported
 Tank ID Number: Not reported
 Waste or Product: Not reported
 Tank Contents: Not reported

HMMD VIOLATIONS:

Inspection Date: 01/15/98
 Waste Code: Not reported
 Occurrences: Not reported
 Item Number: 6583

 Inspection Date: 01/15/98
 Waste Code: Not reported
 Occurrences: Not reported
 Item Number: 6584

MAP FINDINGS

Map ID
 Direction
 Distance
 Distance (ft.)Site

EDR ID Number
 EPA ID Number

Database(s)

DEAN'S PHOTO #1083 (Continued)

S106062270

Inspection Date: 01/15/98
 Waste Code: Not reported
 Occurrences: Not reported
 Item Number: 6585

HMMD WASTE STREAMS:

Inspection Date: Not reported
 Waste Item #: Not reported
 Waste Code: Not reported
 Waste Name: Not reported
 Qnty at Inspection: Not reported
 Quantity String: Not reported
 Annual Qty: Not reported
 Annual Qty String: Not reported
 Measurement Unit: Not reported
 Treatment Method: Not reported
 Storage Method: Not reported
 Haz Waste Hauler: Not reported
 Waste Desc: Not reported
 Carcinogen: No

106

**OGDENS CLEANERS
 3619-A MIDWAY DR
 SAN DIEGO, CA 92110**

**DRYCLEANERS S103979896
 HAZNET N/A**

DRYCLEANERS:

EPA Id: CAL000021041
 NAICS Code: Not reported
 NAICS Description: Not reported
 SIC Code: Not reported
 SIC Description: Not reported
 Create Date: 11/14/1989
 Facility Active: No
 Inactive Date: 6/30/2001
 Facility Addr2: Not reported
 Mailing Name: Not reported
 Mailing Address: 3619-A MIDWAY DR
 Mailing Address 2: Not reported
 Mailing State: CA
 Mailing Zip: 921100000
 Region Code: 4
 Owner Name: OGDEN RAY
 Owner Address: --
 Owner Address 2: Not reported
 Owner Telephone: 0000000000
 Contact Name: UNDELIVERABLE FEE FORM 1995 NJ
 Contact Address: --
 Contact Address 2: Not reported
 Contact Telephone: --

HAZNET:

Gepaid: CAL000021041
 Contact: OGDEN RAY
 Telephone: 0000000000
 Facility Addr2: Not reported
 Mailing Name: Not reported

MAP FINDINGS

Map ID
 Direction
 Distance
 Distance (ft.)Site

EDR ID Number

Database(s) EPA ID Number

OGDENS CLEANERS (Continued)

S103979896

Mailing Address: 3619-A MIDWAY DR
 Mailing City,St,Zip: SAN DIEGO, CA 921100000
 Gen County: San Diego
 TSD EPA ID: CAD981397417
 TSD County: Los Angeles
 Waste Category: Halogenated solvents (chloroform, methyl chloride, perchloroethylene, etc.)
 Disposal Method: Not reported
 Tons: .5048
 Facility County: San Diego

Gepaid: CAL000021041
 Contact: OGDEN RAY
 Telephone: 0000000000
 Facility Addr2: Not reported
 Mailing Name: Not reported
 Mailing Address: 3619-A MIDWAY DR
 Mailing City,St,Zip: SAN DIEGO, CA 921100000
 Gen County: San Diego
 TSD EPA ID: CAD981397417
 TSD County: Los Angeles
 Waste Category: Halogenated solvents (chloroform, methyl chloride, perchloroethylene, etc.)
 Disposal Method: Recycler
 Tons: .2107
 Facility County: San Diego

Gepaid: CAL000021041
 Contact: OGDEN RAY
 Telephone: 0000000000
 Facility Addr2: Not reported
 Mailing Name: Not reported
 Mailing Address: 3619-A MIDWAY DR
 Mailing City,St,Zip: SAN DIEGO, CA 921100000
 Gen County: San Diego
 TSD EPA ID: OHD980587364
 TSD County: 99
 Waste Category: Liquids with halogenated organic compounds > 1000 mg/l
 Disposal Method: Not reported
 Tons: .1000
 Facility County: San Diego

Gepaid: CAL000021041
 Contact: OGDEN RAY
 Telephone: 0000000000
 Facility Addr2: Not reported
 Mailing Name: Not reported
 Mailing Address: 3619-A MIDWAY DR
 Mailing City,St,Zip: SAN DIEGO, CA 921100000
 Gen County: San Diego
 TSD EPA ID: CAT000613893
 TSD County: Los Angeles
 Waste Category: Aqueous solution with less than 10% total organic residues
 Disposal Method: Transfer Station
 Tons: .0625
 Facility County: San Diego

MAP FINDINGS

Map ID
 Direction
 Distance
 Distance (ft.)Site

EDR ID Number
 EPA ID Number

Database(s)

OGDENS CLEANERS (Continued)

S103979896

Gepaid: CAL000021041
 Contact: OGDEN RAY
 Telephone: 0000000000
 Facility Addr2: Not reported
 Mailing Name: Not reported
 Mailing Address: 3619-A MIDWAY DR
 Mailing City,St,Zip: SAN DIEGO, CA 921100000
 Gen County: San Diego
 TSD EPA ID: CAD981397417
 TSD County: Los Angeles
 Waste Category: Halogenated solvents (chloroform, methyl chloride, perchloroethylene, etc.)
 Disposal Method: Recycler
 Tons: 1.1346
 Facility County: San Diego

[Click this hyperlink](#) while viewing on your computer to access 5 additional CA_HAZNET: record(s) in the EDR Site Report.

106

**PERFORMANCE BICYCLE SHOP
 3619 MIDWAY DR
 SAN DIEGO, CA 92110**

**San Diego Co. HMMD
 HAZNET**

**S10365406
 N/A**

San Diego Co. HMMD:
 Facility ID: 133654
 Inactive Indicator: Active
 Business Code: 6HK18
 SIC: Not reported
 Permit Expiration: Not reported
 Owner: BI-TECH INC
 2nd Name: ACCOUNTING PERFORMANCE INC
 Mailing Address: P O BOX 2741
 Mailing City,St,Zip: CHAPEL HILL, NC 27514
 Map Code/Business Plan on File: Not reported
 Corporate Code: Not reported
 Fire Dept District: San Diego
 Census Tract Number: 68.02
 EPA ID: CAL000027961
 Gas Station: Not reported
 Inspection Date: 09/03/08
 Reinspection Date: Not reported
 Inspector Name: SINGMANS
 Violation Notice Issued: Not reported
 Facility Contact: JASON EDDY/MGR
 Delinquent Flag: Not Delinquent
 Last Update: 08/30/10
 Last Delinquent Letter: Not reported
 Delinquent Comment: Not reported
 Last Letter Type: Not reported
 Property Owner: F W C A-POINT LOMA PLAZA L L C
 Property Address: P O BOX 790830
 Property City,St,Zip: SAN ANTONIO, TX 78279
 Tank Owner: Not reported
 Tank Address: Not reported
 Tank City,St,Zip: Not reported
 Business Plan Acceptance Date: Not reported
 Reinspection Date Y2K Compatible: 09/03/10
 Facility Phone: 619-223-5415

MAP FINDINGS

Map ID
 Direction
 Distance
 Distance (ft.)Site

EDR ID Number

Database(s) EPA ID Number

PERFORMANCE BICYCLE SHOP (Continued)

S103655406

HMMD DISCLOSURE INVENTORY:

Item Number:	Not reported
Chemical Name:	Not reported
Case Number:	Not reported
Quantity Stored At One Time:	Not reported
Quantity Stored at One Time:	Not reported
Annual Quantity String:	Not reported
Annual Quantity String:	Not reported
Measurement Units:	Not reported
Carcinogen:	No
1st Hazard Category:	Not reported
2nd Hazard Category:	Not reported

HMMD UNDERGROUND TANKS:

Tank Number:	Not reported
Tank ID Number:	Not reported
Waste or Product:	Not reported
Tank Contents:	Not reported

HMMD VIOLATIONS:

Inspection Date:	07/18/00
Waste Code:	Not reported
Occurrences:	Not reported
Item Number:	2648

Inspection Date:	03/14/96
Waste Code:	Not reported
Occurrences:	Not reported
Item Number:	9804

Inspection Date:	04/02/98
Waste Code:	Not reported
Occurrences:	Not reported
Item Number:	8570

Inspection Date:	04/02/98
Waste Code:	Not reported
Occurrences:	Not reported
Item Number:	8571

HMMD WASTE STREAMS:

Inspection Date:	09/03/08
Waste Item #:	135
Waste Code:	135
Waste Name:	UNSPECIFIED AQUEOUS
Qty at Inspection:	27
Quantity String:	27
Annual Qty:	90
Annual Qty String:	90
Measurement Unit:	GAL
Treatment Method:	101 AUTOCLAVE
Storage Method:	PROCESSING EQUIPMENT
Haz Waste Hauler:	1406 SAFETY-KLEEN
Waste Desc:	AQUEOUS PARTS WASHERS
Carcinogen:	No

MAP FINDINGS

Map ID
 Direction
 Distance
 Distance (ft.)Site

EDR ID Number

Database(s) EPA ID Number

PERFORMANCE BICYCLE SHOP (Continued)

S103655406

HAZNET:

Gepaid: CAL000027961
 Contact: SNOOK GARRY
 Telephone: 0000000000
 Facility Addr2: Not reported
 Mailing Name: Not reported
 Mailing Address: 3619 MIDWAY DR
 Mailing City,St,Zip: SAN DIEGO, CA 921100000
 Gen County: San Diego
 TSD EPA ID: CAT000613893
 TSD County: Los Angeles
 Waste Category: Aqueous solution with less than 10% total organic residues
 Disposal Method: Transfer Station
 Tons: .1376
 Facility County: San Diego

Gepaid: CAL000027961
 Contact: RYAN ARRENDONDO/MGR
 Telephone: 6192235415
 Facility Addr2: Not reported
 Mailing Name: Not reported
 Mailing Address: 3619 MIDWAY DR
 Mailing City,St,Zip: SAN DIEGO, CA 921100000
 Gen County: San Diego
 TSD EPA ID: Not reported
 TSD County: Los Angeles
 Waste Category: Aqueous solution with less than 10% total organic residues
 Disposal Method: Transfer Station
 Tons: 0.08
 Facility County: Not reported

Gepaid: CAL000038810
 Contact: FUGI PHOTO FILM USA, INC
 Telephone: 9145921325
 Facility Addr2: Not reported
 Mailing Name: Not reported
 Mailing Address: 9240 CLAIREMONT MESA BLVD
 Mailing City,St,Zip: SAN DIEGO, CA 921231212
 Gen County: San Diego
 TSD EPA ID: CAD003963592
 TSD County: Santa Clara
 Waste Category: Metal sludge - Alkaline solution (pH <UN-> 12.5) with metals (antimony, arsenic, barium, beryllium, cadmium, chromium, cobalt, copper, lead, mercury, molybdenum, nickel, selenium, silver, thallium, vanadium, and zinc)
 Disposal Method: Recycler
 Tons: .2100
 Facility County: San Diego

MAP FINDINGS

Map ID
 Direction
 Distance
 Distance (ft.)Site

EDR ID Number
 Database(s) EPA ID Number

106 1X GET SMART SCOFFOLD CO OF SAN DIEGO HAZNET S102799139
3625 MIDWAY DRIVE N/A
SAN DIEGO, CA 92110

HAZNET:
 Gepaid: CAC000944352
 Contact: GARY SULT
 Telephone: 0000000000
 Facility Addr2: Not reported
 Mailing Name: Not reported
 Mailing Address: P O BOX 1071
 Mailing City,St,Zip: ESCONDIDO, CA 920230000
 Gen County: San Diego
 TSD EPA ID: CAT080010101
 TSD County: San Diego
 Waste Category: Other organic solids
 Disposal Method: Transfer Station
 Tons: .4500
 Facility County: San Diego

106 ARENA ANIMAL HOSPITAL San Diego Co. HMMD S106068828
3625 MIDWAY DR N/A
SAN DIEGO, CA 92110

San Diego Co. HMMD:
 Facility ID: 154082
 Inactive Indicator: Active
 Business Code: 6HK10
 SIC: Not reported
 Permit Expiration: Not reported
 Owner: ARENA ANIMAL HOSPITAL
 2nd Name: Not reported
 Mailing Address: PO BOX 711622
 Mailing City,St,Zip: SAN DIEGO, CA 92171
 Map Code/Business Plan on File: Not reported
 Corporate Code: Not reported
 Fire Dept District: San Diego
 Census Tract Number: 68.02
 EPA ID: Not reported
 Gas Station: Not reported
 Inspection Date: 01/20/00
 Reinspection Date: Not reported
 Inspector Name: LEGACY
 Violation Notice Issued: Not reported
 Facility Contact: STACEY SARIAN
 Delinquent Flag: Not Delinquent
 Last Update: 08/30/10
 Last Delinquent Letter: Not reported
 Delinquent Comment: Not reported
 Last Letter Type: Not reported
 Property Owner: F W C A-POINT LOMA PLAZA L L C
 Property Address: P O BOX 790830
 Property City,St,Zip: SAN ANTONIO, TX 78279
 Tank Owner: Not reported
 Tank Address: Not reported
 Tank City,St,Zip: Not reported
 Business Plan Acceptance Date: Not reported
 Reinspection Date Y2K Compatible: Not reported
 Facility Phone: Not reported

MAP FINDINGS

Map ID
 Direction
 Distance
 Distance (ft.)Site

EDR ID Number

Database(s) EPA ID Number

ARENA ANIMAL HOSPITAL (Continued)

S106068828

HMMD DISCLOSURE INVENTORY:

Item Number:	Not reported
Chemical Name:	Not reported
Case Number:	Not reported
Quantity Stored At One Time:	Not reported
Quantity Stored at One Time:	Not reported
Annual Quantity String:	Not reported
Annual Quantity String:	Not reported
Measurement Units:	Not reported
Carcinogen:	No
1st Hazard Category:	Not reported
2nd Hazard Category:	Not reported

HMMD UNDERGROUND TANKS:

Tank Number:	Not reported
Tank ID Number:	Not reported
Waste or Product:	Not reported
Tank Contents:	Not reported

HMMD VIOLATIONS:

Inspection Date:	08/28/97
Waste Code:	Not reported
Occurrences:	Not reported
Item Number:	4663

Inspection Date:	08/28/97
Waste Code:	Not reported
Occurrences:	Not reported
Item Number:	4664

Inspection Date:	01/20/00
Waste Code:	Not reported
Occurrences:	Not reported
Item Number:	7975

Inspection Date:	01/20/00
Waste Code:	Not reported
Occurrences:	Not reported
Item Number:	7976

Inspection Date:	01/20/00
Waste Code:	Not reported
Occurrences:	Not reported
Item Number:	7977

HMMD WASTE STREAMS:

Inspection Date:	Not reported
Waste Item #:	Not reported
Waste Code:	Not reported
Waste Name:	Not reported
Qty at Inspection:	Not reported
Quantity String:	Not reported
Annual Qty:	Not reported
Annual Qty String:	Not reported
Measurement Unit:	Not reported

MAP FINDINGS

Map ID
 Direction
 Distance
 Distance (ft.)Site

EDR ID Number
 EPA ID Number

Database(s)

ARENA ANIMAL HOSPITAL (Continued)

S106068828

Treatment Method: Not reported
 Storage Method: Not reported
 Haz Waste Hauler: Not reported
 Waste Desc: Not reported
 Carcinogen: No

Facility ID: 210952
 Inactive Indicator: Active
 Business Code: 6HK10
 SIC: Not reported
 Permit Expiration: Not reported
 Owner: BUCKEYE VETERINARY GROUP, INC
 2nd Name: ATTN: BARBARA DARNELL
 Mailing Address: 3625 MIDWAY DR #T
 Mailing City,St,Zip: SAN DIEGO, CA 92110
 Map Code/Business Plan on File: Not reported
 Corporate Code: Not reported
 Fire Dept District: San Diego
 Census Tract Number: 68.02
 EPA ID: Not reported
 Gas Station: Not reported
 Inspection Date: 03/04/10
 Reinspection Date: Not reported
 Inspector Name: JSWANSON
 Violation Notice Issued: Not reported
 Facility Contact: ROBERTA RANEY, HOSPITAL MGR
 Delinquent Flag: Not Delinquent
 Last Update: 08/30/10
 Last Delinquent Letter: Not reported
 Delinquent Comment: Not reported
 Last Letter Type: Not reported
 Property Owner: F W C A-POINT LOMA PLAZA L L C
 Property Address: P O BOX 790830
 Property City,St,Zip: SAN ANTONIO, TX 78279
 Tank Owner: Not reported
 Tank Address: Not reported
 Tank City,St,Zip: Not reported
 Business Plan Acceptance Date: Not reported
 Reinspection Date Y2K Compatible: 03/04/13
 Facility Phone: 619-222-0597

HMMD DISCLOSURE INVENTORY:

Item Number: Not reported
 Chemical Name: Not reported
 Case Number: Not reported
 Quantity Stored At One Time: Not reported
 Quantity Stored at One Time: Not reported
 Annual Quantity String: Not reported
 Annual Quantity String: Not reported
 Measurement Units: Not reported
 Carcinogen: No
 1st Hazard Category: Not reported
 2nd Hazard Category: Not reported

HMMD UNDERGROUND TANKS:

Tank Number: Not reported

MAP FINDINGS

Map ID
 Direction
 Distance
 Distance (ft.)Site

EDR ID Number

Database(s) EPA ID Number

ARENA ANIMAL HOSPITAL (Continued)

S106068828

Tank ID Number: Not reported
 Waste or Product: Not reported
 Tank Contents: Not reported

HMMD VIOLATIONS:

Inspection Date: Not reported
 Waste Code: Not reported
 Occurrences: Not reported
 Item Number: Not reported

HMMD WASTE STREAMS:

Inspection Date: 03/04/10
 Waste Item #: 901
 Waste Code: 901
 Waste Name: INFECTIOUS WASTE, GE
 Qnty at Inspection: 1
 Quantity String: 1
 Annual Qty: 5
 Annual Qty String: 5
 Measurement Unit: LBS
 Treatment Method: 101 AUTOCLAVE
 Storage Method: BAG
 Haz Waste Hauler: 0001 NO HAULER
 Waste Desc: PLACED WITH DEAD ANIMAL D
 Carcinogen: No

Inspection Date: 03/04/10
 Waste Item #: 902
 Waste Code: 902
 Waste Name: INFECTIOUS WASTE, SH
 Qnty at Inspection: 25
 Quantity String: 25
 Annual Qty: 30
 Annual Qty String: 30
 Measurement Unit: LBS
 Treatment Method: 105 DISINFECTION/ENC
 Storage Method: Not reported
 Haz Waste Hauler: 0001 NO HAULER
 Waste Desc: SHARPS / ISOLYSER
 Carcinogen: No

Facility ID: 206210
 Inactive Indicator: Active
 Business Code: 6HK10
 SIC: Not reported
 Permit Expiration: Not reported
 Owner: LARRY A WOZNUK, DDS
 2nd Name: Not reported
 Mailing Address: 3625 MIDWAY DR
 Mailing City,St,Zip: San Diego, CA 92110
 Map Code/Business Plan on File: Not reported
 Corporate Code: Not reported
 Fire Dept District: San Diego
 Census Tract Number: 68.02
 EPA ID: Not reported

MAP FINDINGS

Map ID
 Direction
 Distance
 Distance (ft.)Site

EDR ID Number
 EPA ID Number

Database(s)

ARENA ANIMAL HOSPITAL (Continued)

S106068828

Gas Station: Not reported
 Inspection Date: 01/05/10
 Reinspection Date: Not reported
 Inspector Name: SINGMANS
 Violation Notice Issued: Not reported
 Facility Contact: LARRY A WOZNUK, DDS/ OWNER
 Delinquent Flag: Not Delinquent
 Last Update: 08/30/10
 Last Delinquent Letter: Not reported
 Delinquent Comment: Not reported
 Last Letter Type: Not reported
 Property Owner: F W C A-POINT LOMA PLAZA L L C
 Property Address: P O BOX 790830
 Property City,St,Zip: SAN ANTONIO, TX 78279
 Tank Owner: Not reported
 Tank Address: Not reported
 Tank City,St,Zip: Not reported
 Business Plan Acceptance Date: Not reported
 Reinspection Date Y2K Compatible: 01/05/13
 Facility Phone: 619-224-2204

HMMD DISCLOSURE INVENTORY:

Item Number: Not reported
 Chemical Name: Not reported
 Case Number: Not reported
 Quantity Stored At One Time: Not reported
 Quantity Stored at One Time: Not reported
 Annual Quantity String: Not reported
 Annual Quantity String: Not reported
 Measurement Units: Not reported
 Carcinogen: No
 1st Hazard Category: Not reported
 2nd Hazard Category: Not reported

HMMD UNDERGROUND TANKS:

Tank Number: Not reported
 Tank ID Number: Not reported
 Waste or Product: Not reported
 Tank Contents: Not reported

HMMD VIOLATIONS:

Inspection Date: Not reported
 Waste Code: Not reported
 Occurrences: Not reported
 Item Number: Not reported

HMMD WASTE STREAMS:

Inspection Date: 01/05/10
 Waste Item #: 902
 Waste Code: 902
 Waste Name: INFECTIOUS WASTE, SH
 Qnty at Inspection: 2
 Quantity String: 2
 Annual Qty: 6
 Annual Qty String: 6
 Measurement Unit: LBS

MAP FINDINGS

Map ID
 Direction
 Distance
 Distance (ft.)Site

EDR ID Number
 EPA ID Number

Database(s)

ARENA ANIMAL HOSPITAL (Continued)

S106068828

Treatment Method: 105 DISINFECTION/ENC
 Storage Method: Not reported
 Haz Waste Hauler: 0001 NO HAULER
 Waste Desc: ISOLYSER
 Carcinogen: No

106

**MR. J'S CLEANERS
 3639 MIDWAY DR
 SAN DIEGO, CA 92110**

San Diego Co. HMMD

**S106062897
 N/A**

San Diego Co. HMMD:

Facility ID: 129310
 Inactive Indicator: Active
 Business Code: 6HK53
 SIC: Not reported
 Permit Expiration: Not reported
 Owner: HECTOR AVILA
 2nd Name: Not reported
 Mailing Address: 3639 MIDWAY DR #C
 Mailing City,St,Zip: SAN DIEGO, CA 92110
 Map Code/Business Plan on File: Not reported
 Corporate Code: Not reported
 Fire Dept District: San Diego
 Census Tract Number: 68.02
 EPA ID: CAD982436776
 Gas Station: Not reported
 Inspection Date: 03/02/09
 Reinspection Date: Not reported
 Inspector Name: SINGMANS
 Violation Notice Issued: Not reported
 Facility Contact: HECTOR AVILA
 Delinquent Flag: Not Delinquent
 Last Update: 08/30/10
 Last Delinquent Letter: Not reported
 Delinquent Comment: Not reported
 Last Letter Type: Not reported
 Property Owner: F W C A-POINT LOMA PLAZA L L C
 Property Address: P O BOX 790830
 Property City,St,Zip: SAN ANTONIO, TX 78279
 Tank Owner: Not reported
 Tank Address: Not reported
 Tank City,St,Zip: Not reported
 Business Plan Acceptance Date: Not reported
 Reinspection Date Y2K Compatible: 09/02/10
 Facility Phone: 619-222-2533

HMMD DISCLOSURE INVENTORY:

Item Number: HYD
 Chemical Name: HYDROTREATED HEAVY NAPHTHA HYDROCARBON DRY CLEANING SOLVENT
 Case Number: 64742-48-9
 Quantity Stored At One Time: Not reported
 Quantity Stored at One Time: Not reported
 Annual Quantity String: Not reported
 Annual Quantity String: Not reported
 Measurement Units: Not reported
 Carcinogen: No
 1st Hazard Category: Not reported

MAP FINDINGS

Map ID
 Direction
 Distance
 Distance (ft.)Site

EDR ID Number

Database(s) EPA ID Number

MR. J'S CLEANERS (Continued)

S106062897

2nd Hazard Category: Not reported

HMMD UNDERGROUND TANKS:

Tank Number: Not reported
 Tank ID Number: Not reported
 Waste or Product: Not reported
 Tank Contents: Not reported

HMMD VIOLATIONS:

Inspection Date: 01/12/00
 Waste Code: Not reported
 Occurrences: Not reported
 Item Number: 7724

Inspection Date: 01/12/00
 Waste Code: Not reported
 Occurrences: Not reported
 Item Number: 7725

Inspection Date: 01/12/00
 Waste Code: Not reported
 Occurrences: Not reported
 Item Number: 7726

Inspection Date: 01/12/00
 Waste Code: Not reported
 Occurrences: Not reported
 Item Number: 7727

HMMD WASTE STREAMS:

Inspection Date: 03/02/09
 Waste Item #: 251
 Waste Code: 251
 Waste Name: STILL BOTTOMS W/HALO
 Qnty at Inspection: 35
 Quantity String: 35
 Annual Qty: 140
 Annual Qty String: 140
 Measurement Unit: GAL
 Treatment Method: 001 RECYCLE
 Storage Method: METAL DRUM
 Haz Waste Hauler: 1406 SAFETY KLEEN
 Waste Desc: PETROLEUM NAPHTHA FILTERS
 Carcinogen: No

Inspection Date: 03/02/09
 Waste Item #: 352
 Waste Code: 352
 Waste Name: ORGANIC SOLIDS (OTHE
 Qnty at Inspection: 70
 Quantity String: 70
 Annual Qty: 280
 Annual Qty String: 280
 Measurement Unit: GAL
 Treatment Method: 001 RECYCLE
 Storage Method: METAL DRUM

MAP FINDINGS

Map ID
 Direction
 Distance
 Distance (ft.)Site

EDR ID Number
 Database(s) EPA ID Number

MR. J'S CLEANERS (Continued)

S106062897

Haz Waste Hauler: 1406 SAFETY KLEEN
 Waste Desc: PETROLEUM NAPHTHA (741)
 Carcinogen: No

106

**MR JS CLEANERS
 3639 MIDWAY DRIVE SITE C
 SAN DIEGO, CA 92110**

**RCRA-SQG 1000472971
 FINDS CAD982436776
 DRYCLEANERS
 HAZNET**

RCRA-SQG:

Date form received by agency: 11/30/1990
 Facility name: MR J'S
 Facility address: 3639 MIDWAY STE C
 SAN DIEGO, CA 92110
 EPA ID: CAD982436776
 Mailing address: MIDWAY STE C
 SAN DIEGO, CA 92110
 Contact: ENVIRONMENTAL MANAGER
 Contact address: 3639 MIDWAY STE C
 SAN DIEGO, CA 92110
 Contact country: US
 Contact telephone: (619) 222-2533
 Contact email: Not reported
 EPA Region: 09
 Land type: Facility is not located on Indian land. Additional information is not known.
 Classification: Small Small Quantity Generator
 Description: Handler: generates more than 100 and less than 1000 kg of hazardous waste during any calendar month and accumulates less than 6000 kg of hazardous waste at any time; or generates 100 kg or less of hazardous waste during any calendar month, and accumulates more than 1000 kg of hazardous waste at any time

Owner/Operator Summary:

Owner/operator name: MARK JAMES
 Owner/operator address: NOT REQUIRED
 NOT REQUIRED, ME 99999
 Owner/operator country: Not reported
 Owner/operator telephone: (415) 555-1212
 Legal status: Private
 Owner/Operator Type: Owner
 Owner/Op start date: Not reported
 Owner/Op end date: Not reported

Owner/operator name: NOT REQUIRED
 Owner/operator address: NOT REQUIRED
 NOT REQUIRED, ME 99999
 Owner/operator country: Not reported
 Owner/operator telephone: (415) 555-1212
 Legal status: Private
 Owner/Operator Type: Operator
 Owner/Op start date: Not reported
 Owner/Op end date: Not reported

Handler Activities Summary:

U.S. importer of hazardous waste: No
 Mixed waste (haz. and radioactive): Unknown

MAP FINDINGS

Map ID
 Direction
 Distance
 Distance (ft.)Site

EDR ID Number
 EPA ID Number

Database(s)

MR JS CLEANERS (Continued)

1000472971

Recycler of hazardous waste: No
 Transporter of hazardous waste: No
 Treater, storer or disposer of HW: No
 Underground injection activity: No
 On-site burner exemption: No
 Furnace exemption: No
 Used oil fuel burner: No
 Used oil processor: No
 User oil refiner: No
 Used oil fuel marketer to burner: No
 Used oil Specification marketer: No
 Used oil transfer facility: No
 Used oil transporter: No
 Off-site waste receiver: Verified to be non-commercial

Violation Status: No violations found

Evaluation Action Summary:

Evaluation date: 04/27/2004
 Evaluation: COMPLIANCE EVALUATION INSPECTION ON-SITE
 Area of violation: Not reported
 Date achieved compliance: Not reported
 Evaluation lead agency: State Contractor/Grantee

FINDS:

Registry ID: 110013862329

Environmental Interest/Information System

The NEI (National Emissions Inventory) database contains information on stationary and mobile sources that emit criteria air pollutants and their precursors, as well as hazardous air pollutants (HAPs).

California Hazardous Waste Tracking System - Datamart (HWTS-DATAMART) provides California with information on hazardous waste shipments for generators, transporters, and treatment, storage, and disposal facilities.

RCRAInfo is a national information system that supports the Resource Conservation and Recovery Act (RCRA) program through the tracking of events and activities related to facilities that generate, transport, and treat, store, or dispose of hazardous waste. RCRAInfo allows RCRA program staff to track the notification, permit, compliance, and corrective action activities required under RCRA.

DRYCLEANERS:

EPA Id: CAD982436776
 NAICS Code: Not reported
 NAICS Description: Not reported
 SIC Code: Not reported
 SIC Description: Not reported
 Create Date: 11/30/1990
 Facility Active: Yes
 Inactive Date: Not reported
 Facility Addr2: Not reported
 Mailing Name: Not reported

MAP FINDINGS

Map ID
 Direction
 Distance
 Distance (ft.)Site

EDR ID Number

Database(s) EPA ID Number

MR JS CLEANERS (Continued)

1000472971

Mailing Address: 3639 MIDWAY DR C
 Mailing Address 2: Not reported
 Mailing State: CA
 Mailing Zip: 921105254
 Region Code: 4
 Owner Name: HECTOR AVILA
 Owner Address: 3639 MIDWAY DR #C
 Owner Address 2: Not reported
 Owner Telephone: 6192222533
 Contact Name: HECTOR AVILA/GENERAL MEMBER
 Contact Address: 3639 MIDWAY DR STE C
 Contact Address 2: Not reported
 Contact Telephone: 6192222533

HAZNET:

Gepaid: CAD982436776
 Contact: HECTOR AVILA/GENERAL MEMBER
 Telephone: 6192222533
 Facility Addr2: Not reported
 Mailing Name: Not reported
 Mailing Address: 3639 MIDWAY DR C
 Mailing City,St,Zip: SAN DIEGO, CA 921105254
 Gen County: San Diego
 TSD EPA ID: OHD980587364
 TSD County: 99
 Waste Category: Liquids with halogenated organic compounds > 1000 mg/l
 Disposal Method: H020
 Tons: 0.395
 Facility County: San Diego

Gepaid: CAD982436776
 Contact: HECTOR AVILA/GENERAL MEMBER
 Telephone: 6192222533
 Facility Addr2: Not reported
 Mailing Name: Not reported
 Mailing Address: 3639 MIDWAY DR C
 Mailing City,St,Zip: SAN DIEGO, CA 921105254
 Gen County: San Diego
 TSD EPA ID: OHD980587364
 TSD County: 99
 Waste Category: Solids or sludges with halogenated organic compounds > 1000mg/kg
 Disposal Method: H020
 Tons: 0.48
 Facility County: San Diego

Gepaid: CAD982436776
 Contact: HECTOR AVILA/GENERAL MEMBER
 Telephone: 6192222533
 Facility Addr2: Not reported
 Mailing Name: Not reported
 Mailing Address: 3639 MIDWAY DR C
 Mailing City,St,Zip: SAN DIEGO, CA 921105254
 Gen County: San Diego
 TSD EPA ID: OHD980587364
 TSD County: 99
 Waste Category: Liquids with halogenated organic compounds > 1000 mg/l
 Disposal Method: Transfer Station

MAP FINDINGS

Map ID
 Direction
 Distance
 Distance (ft.)Site

EDR ID Number
 EPA ID Number

Database(s)

MR JS CLEANERS (Continued)

1000472971

Tons: 0.3
 Facility County: San Diego

 Gepaid: CAD982436776
 Contact: HECTOR AVILA/GENERAL MEMBER
 Telephone: 6192222533
 Facility Addr2: Not reported
 Mailing Name: Not reported
 Mailing Address: 3639 MIDWAY DR C
 Mailing City,St,Zip: SAN DIEGO, CA 921105254
 Gen County: San Diego
 TSD EPA ID: CAT000613893
 TSD County: Los Angeles
 Waste Category: Liquids with halogenated organic compounds > 1000 mg/l
 Disposal Method: Not reported
 Tons: 0.08
 Facility County: Not reported

Gepaid: CAD982436776
 Contact: HECTOR AVILA/GENERAL MEMBER
 Telephone: 6192222533
 Facility Addr2: Not reported
 Mailing Name: Not reported
 Mailing Address: 3639 MIDWAY DR C
 Mailing City,St,Zip: SAN DIEGO, CA 921105254
 Gen County: San Diego
 TSD EPA ID: CAT000613893
 TSD County: Los Angeles
 Waste Category: Liquids with halogenated organic compounds > 1000 mg/l
 Disposal Method: Not reported
 Tons: 0.08
 Facility County: Not reported

[Click this hyperlink](#) while viewing on your computer to access
 13 additional CA_HAZNET: record(s) in the EDR Site Report.

106

**MR JS CLEANERS
 3639 MIDWAY DR
 SAN DIEGO, CA 92110**

**EMI 1006827010
 N/A**

EMI:
 Year: 1999
 County Code: 37
 Air Basin: SD
 Facility ID: 89001
 Air District Name: SD
 SIC Code: 7216
 Air District Name: SAN DIEGO COUNTY APCD
 Community Health Air Pollution Info System: Not reported
 Consolidated Emission Reporting Rule: Not reported
 Total Organic Hydrocarbon Gases Tons/Yr: 2
 Reactive Organic Gases Tons/Yr: 0
 Carbon Monoxide Emissions Tons/Yr: 0
 NOX - Oxides of Nitrogen Tons/Yr: 0
 SOX - Oxides of Sulphur Tons/Yr: 0
 Particulate Matter Tons/Yr: 0
 Part. Matter 10 Micrometers & Smllr Tons/Yr: 0

MAP FINDINGS

Map ID
 Direction
 Distance
 Distance (ft.)Site

EDR ID Number
 EPA ID Number

Database(s)

MR JS CLEANERS (Continued)

1006827010

Year: 2000
 County Code: 37
 Air Basin: SD
 Facility ID: 89001
 Air District Name: SD
 SIC Code: 7216
 Air District Name: SAN DIEGO COUNTY APCD
 Community Health Air Pollution Info System: Not reported
 Consolidated Emission Reporting Rule: Not reported
 Total Organic Hydrocarbon Gases Tons/Yr: 1
 Reactive Organic Gases Tons/Yr: 0
 Carbon Monoxide Emissions Tons/Yr: 0
 NOX - Oxides of Nitrogen Tons/Yr: 0
 SOX - Oxides of Sulphur Tons/Yr: 0
 Particulate Matter Tons/Yr: 0
 Part. Matter 10 Micrometers & Smlr Tons/Yr: 0

Year: 2001
 County Code: 37
 Air Basin: SD
 Facility ID: 89001
 Air District Name: SD
 SIC Code: 7216
 Air District Name: SAN DIEGO COUNTY APCD
 Community Health Air Pollution Info System: Not reported
 Consolidated Emission Reporting Rule: Not reported
 Total Organic Hydrocarbon Gases Tons/Yr: 1
 Reactive Organic Gases Tons/Yr: 0
 Carbon Monoxide Emissions Tons/Yr: 0
 NOX - Oxides of Nitrogen Tons/Yr: 0
 SOX - Oxides of Sulphur Tons/Yr: 0
 Particulate Matter Tons/Yr: 0
 Part. Matter 10 Micrometers & Smlr Tons/Yr: 0

Year: 2002
 County Code: 37
 Air Basin: SD
 Facility ID: 89001
 Air District Name: SD
 SIC Code: 7216
 Air District Name: SAN DIEGO COUNTY APCD
 Community Health Air Pollution Info System: Not reported
 Consolidated Emission Reporting Rule: Not reported
 Total Organic Hydrocarbon Gases Tons/Yr: 1
 Reactive Organic Gases Tons/Yr: 0
 Carbon Monoxide Emissions Tons/Yr: 0
 NOX - Oxides of Nitrogen Tons/Yr: 0
 SOX - Oxides of Sulphur Tons/Yr: 0
 Particulate Matter Tons/Yr: 0
 Part. Matter 10 Micrometers & Smlr Tons/Yr: 0

MAP FINDINGS

Map ID
 Direction
 Distance
 Distance (ft.)Site

EDR ID Number
 Database(s) EPA ID Number

106 VONS #2053 PHOTO LAB San Diego Co. HMMD S106072215
3645 MIDWAY DR HAZNET N/A
SAN DIEGO, CA 92110

San Diego Co. HMMD:

Facility ID: 202280
 Inactive Indicator: Active
 Business Code: 6HK15
 SIC: Not reported
 Permit Expiration: Not reported
 Owner: VONS/PAVILLIONS, INC
 2nd Name: Not reported
 Mailing Address: PO BOX 513338
 Mailing City, St, Zip: LOS ANGELES, CA 90051
 Map Code/Business Plan on File: Not reported
 Corporate Code: Not reported
 Fire Dept District: San Diego
 Census Tract Number: 68.02
 EPA ID: Not reported
 Gas Station: Not reported
 Inspection Date: 08/22/03
 Reinspection Date: Not reported
 Inspector Name: PFRIEDMA
 Violation Notice Issued: Not reported
 Facility Contact: Not reported
 Delinquent Flag: Not Delinquent
 Last Update: 08/30/10
 Last Delinquent Letter: Not reported
 Delinquent Comment: Not reported
 Last Letter Type: Not reported
 Property Owner: F W C A-POINT LOMA PLAZA L L C
 Property Address: P O BOX 790830
 Property City, St, Zip: SAN ANTONIO, TX 78279
 Tank Owner: Not reported
 Tank Address: Not reported
 Tank City, St, Zip: Not reported
 Business Plan Acceptance Date: Not reported
 Reinspection Date Y2K Compatible: Not reported
 Facility Phone: 619-222-6462

HMMD DISCLOSURE INVENTORY:

Item Number: Not reported
 Chemical Name: Not reported
 Case Number: Not reported
 Quantity Stored At One Time: Not reported
 Quantity Stored at One Time: Not reported
 Annual Quantity String: Not reported
 Annual Quantity String: Not reported
 Measurement Units: Not reported
 Carcinogen: No
 1st Hazard Category: Not reported
 2nd Hazard Category: Not reported

HMMD UNDERGROUND TANKS:

Tank Number: Not reported
 Tank ID Number: Not reported
 Waste or Product: Not reported
 Tank Contents: Not reported

MAP FINDINGS

Map ID
 Direction
 Distance
 Distance (ft.)Site

EDR ID Number

Database(s) EPA ID Number

VONS #2053 PHOTO LAB (Continued)

S106072215

HMMD VIOLATIONS:

Inspection Date: Not reported
 Waste Code: Not reported
 Occurrences: Not reported
 Item Number: Not reported

HMMD WASTE STREAMS:

Inspection Date: Not reported
 Waste Item #: Not reported
 Waste Code: Not reported
 Waste Name: Not reported
 Qnty at Inspection: Not reported
 Quantity String: Not reported
 Annual Qty: Not reported
 Annual Qty String: Not reported
 Measurement Unit: Not reported
 Treatment Method: Not reported
 Storage Method: Not reported
 Haz Waste Hauler: Not reported
 Waste Desc: Not reported
 Carcinogen: No

HAZNET:

Gepaid: CAL000234226
 Contact: SHARON PLOUFFE
 Telephone: 9254673097
 Facility Addr2: Not reported
 Mailing Name: Not reported
 Mailing Address: 5918 STONERIDGE MALL RD
 Mailing City,St,Zip: PLEASANTON, CA 945880000
 Gen County: San Diego
 TSD EPA ID: Not reported
 TSD County: 99
 Waste Category: Photochemicals/photoprocessing waste
 Disposal Method: Transfer Station
 Tons: 0.31
 Facility County: Not reported

Gepaid: CAL000234226
 Contact: SHARON PLOUFFE
 Telephone: 9254673097
 Facility Addr2: Not reported
 Mailing Name: Not reported
 Mailing Address: 5918 STONERIDGE MALL RD
 Mailing City,St,Zip: PLEASANTON, CA 945880000
 Gen County: San Diego
 TSD EPA ID: Not reported
 TSD County: 99
 Waste Category: Photochemicals/photoprocessing waste
 Disposal Method: Transfer Station
 Tons: 0.06
 Facility County: Not reported

Gepaid: CAL000234226
 Contact: SHARON PLOUFFE

MAP FINDINGS

Map ID
 Direction
 Distance
 Distance (ft.)Site

EDR ID Number
 EPA ID Number

Database(s)

VONS #2053 PHOTO LAB (Continued)

S106072215

Telephone: 9252265097
 Facility Addr2: Not reported
 Mailing Name: Not reported
 Mailing Address: 4410 ROSEWOOD DR
 Mailing City,St,Zip: PLEASANTON, CA 945880000
 Gen County: San Diego
 TSD EPA ID: COD991300484
 TSD County: San Diego
 Waste Category: Photochemicals/photoprocessing waste
 Disposal Method: Transfer Station
 Tons: 0.05
 Facility County: San Diego

106

**BURNHAM PACIFIC PROPERTIES
 3609-3695 MIDWAY DR
 SAN DIEGO, CA 92110**

HAZNET

**S103953629
 N/A**

HAZNET:
 Gepaid: CAC001040352
 Contact: BURNHAM PACIFIC PROPERTIES
 Telephone: 0000000000
 Facility Addr2: Not reported
 Mailing Name: Not reported
 Mailing Address: C/O KAHL ENVIRONMENTAL
 Mailing City,St,Zip: SAN DIEGO, CA 921210000
 Gen County: San Diego
 TSD EPA ID: CAD000088252
 TSD County: Los Angeles
 Waste Category: Other organic solids
 Disposal Method: Transfer Station
 Tons: .0750
 Facility County: San Diego

106

**MIDWAY AUTO REPAIR
 3642 MIDWAY DR
 SAN DIEGO, CA 92110**

San Diego Co. HMMD

**S104751904
 N/A**

San Diego Co. HMMD:
 Facility ID: 129104
 Inactive Indicator: Active
 Business Code: Not reported
 SIC: Not reported
 Permit Expiration: Not reported
 Owner: BARADARAN
 2nd Name: Not reported
 Mailing Address: 3642 MIDWAY DR
 Mailing City,St,Zip: SAN DIEGO, CA 92110
 Map Code/Business Plan on File: Not reported
 Corporate Code: Not reported
 Fire Dept District: Not reported
 Census Tract Number: 65.00
 EPA ID: Not reported
 Gas Station: Not reported
 Inspection Date: 02/20/91
 Reinspection Date: Not reported
 Inspector Name: LEGACY

MAP FINDINGS

Map ID
 Direction
 Distance
 Distance (ft.)Site

EDR ID Number
 EPA ID Number

Database(s)

MIDWAY AUTO REPAIR (Continued)

S104751904

Violation Notice Issued: Not reported
 Facility Contact: BARADARAN
 Delinquent Flag: Not Delinquent
 Last Update: 08/30/10
 Last Delinquent Letter: Not reported
 Delinquent Comment: Not reported
 Last Letter Type: Not reported
 Property Owner: GIOVANNELLI ALFREDO TRUST 03-0
 Property Address: 4443 ALHAMBRA ST
 Property City,St,Zip: SAN DIEGO, CA 92107
 Tank Owner: Not reported
 Tank Address: Not reported
 Tank City,St,Zip: Not reported
 Business Plan Acceptance Date: Not reported
 Reinspection Date Y2K Compatible: Not reported
 Facility Phone: 619-222-6737

HMMD DISCLOSURE INVENTORY:

Item Number: Not reported
 Chemical Name: Not reported
 Case Number: Not reported
 Quantity Stored At One Time: Not reported
 Quantity Stored at One Time: Not reported
 Annual Quantity String: Not reported
 Annual Quantity String: Not reported
 Measurement Units: Not reported
 Carcinogen: No
 1st Hazard Category: Not reported
 2nd Hazard Category: Not reported

HMMD UNDERGROUND TANKS:

Tank Number: Not reported
 Tank ID Number: Not reported
 Waste or Product: Not reported
 Tank Contents: Not reported

HMMD VIOLATIONS:

Inspection Date: Not reported
 Waste Code: Not reported
 Occurrences: Not reported
 Item Number: Not reported

HMMD WASTE STREAMS:

Inspection Date: Not reported
 Waste Item #: Not reported
 Waste Code: Not reported
 Waste Name: Not reported
 Qty at Inspection: Not reported
 Quantity String: Not reported
 Annual Qty: Not reported
 Annual Qty String: Not reported
 Measurement Unit: Not reported
 Treatment Method: Not reported
 Storage Method: Not reported
 Haz Waste Hauler: Not reported
 Waste Desc: Not reported

MAP FINDINGS

Map ID			EDR ID Number
Direction			
Distance			
Distance (ft.)Site		Database(s)	EPA ID Number

MIDWAY AUTO REPAIR (Continued)

S104751904

Carcinogen: No

**107 3900 BLK OF TWIGG ST & CONGRES
IN OLDTOWN
SAN DIEGO, CA**

**Notify 65 S100178513
N/A**

Notify 65:
 Date Reported: Not reported
 Staff Initials: Not reported
 Board File Number: Not reported
 Facility Type: Not reported
 Discharge Date: Not reported
 Incident Description: Not reported

**108 FOTO FLASH
2448 SAN DIEGO AVE,STE C
SAN DIEGO, CA 92110**

**RCRA-SQG 1000325348
FINDS CAD982369118**

RCRA-SQG:
 Date form received by agency: 04/11/1988
 Facility name: FOTO FLASH
 Facility address: 2448 SAN DIEGO AVE,STE C
 SAN DIEGO, CA 92110
 EPA ID: CAD982369118
 Mailing address: SAN DIEGO AVE,STE C
 SAN DIEGO, CA 92110
 Contact: ENVIRONMENTAL MANAGER
 Contact address: 2448 SAN DIEGO AVE,STE C
 SAN DIEGO, CA 92110
 Contact country: US
 Contact telephone: (619) 295-1814
 Contact email: Not reported
 EPA Region: 09
 Classification: Small Small Quantity Generator
 Description: Handler: generates more than 100 and less than 1000 kg of hazardous waste during any calendar month and accumulates less than 6000 kg of hazardous waste at any time; or generates 100 kg or less of hazardous waste during any calendar month, and accumulates more than 1000 kg of hazardous waste at any time

Owner/Operator Summary:
 Owner/operator name: KAZEM TALEBAN
 Owner/operator address: NOT REQUIRED
 NOT REQUIRED, ME 99999
 Owner/operator country: Not reported
 Owner/operator telephone: (415) 555-1212
 Legal status: Private
 Owner/Operator Type: Owner
 Owner/Op start date: Not reported
 Owner/Op end date: Not reported
 Owner/operator name: NOT REQUIRED
 Owner/operator address: NOT REQUIRED
 NOT REQUIRED, ME 99999
 Owner/operator country: Not reported

MAP FINDINGS

Map ID
 Direction
 Distance
 Distance (ft.)Site

EDR ID Number
 EPA ID Number

Database(s)

FOTO FLASH (Continued)

1000325348

Owner/operator telephone: (415) 555-1212
 Legal status: Private
 Owner/Operator Type: Operator
 Owner/Op start date: Not reported
 Owner/Op end date: Not reported

Handler Activities Summary:

U.S. importer of hazardous waste: No
 Mixed waste (haz. and radioactive): Unknown
 Recycler of hazardous waste: No
 Transporter of hazardous waste: No
 Treater, storer or disposer of HW: No
 Underground injection activity: No
 On-site burner exemption: No
 Furnace exemption: No
 Used oil fuel burner: No
 Used oil processor: No
 User oil refiner: No
 Used oil fuel marketer to burner: No
 Used oil Specification marketer: No
 Used oil transfer facility: No
 Used oil transporter: No
 Off-site waste receiver: Verified to be non-commercial

Violation Status: No violations found

FINDS:

Registry ID: 110002801870

Environmental Interest/Information System

RCRAInfo is a national information system that supports the Resource Conservation and Recovery Act (RCRA) program through the tracking of events and activities related to facilities that generate, transport, and treat, store, or dispose of hazardous waste. RCRAInfo allows RCRA program staff to track the notification, permit, compliance, and corrective action activities required under RCRA.

108

**SANTA FE SHOPPING DEPOT
 2461 SAN DIEGO AV
 SAN DIEGO, CA 92110**

**SLIC
 San Diego Co. HMMD
 SAN DIEGO CO. SAM**

**S104756714
 N/A**

SLIC:

Region: STATE
Facility Status: Completed - Case Closed
 Status Date: 1999-02-19 00:00:00
 Global Id: T0608155826
 Lead Agency: SAN DIEGO COUNTY LOP
 Lead Agency Case Number: H38276-001
 Latitude: 32.752124
 Longitude: -117.194352
 Case Type: Cleanup Program Site
 Case Worker: MF
 Local Agency: Not reported
 RB Case Number: Not reported
 File Location: Local Agency
 Potential Media Affected: Soil

MAP FINDINGS

Map ID
 Direction
 Distance
 Distance (ft.)Site

EDR ID Number
 EPA ID Number

Database(s)

SANTA FE SHOPPING DEPOT (Continued)

S104756714

Potential Contaminants of Concern: Gasoline
 Site History: Not reported

[Click here to access the California GeoTracker records for this facility:](#)

San Diego Co. HMMD:

Facility ID: 138276
 Inactive Indicator: Active
 Business Code: Not reported
 SIC: Not reported
 Permit Expiration: Not reported
 Owner: Not reported
 2nd Name: Not reported
 Mailing Address: Not reported
 Mailing City,St,Zip: Not reported
 Map Code/Business Plan on File: Not reported
 Corporate Code: Not reported
 Fire Dept District: Not reported
 Census Tract Number: 65.00
 EPA ID: Not reported
 Gas Station: Not reported
 Inspection Date: Not reported
 Reinspection Date: Not reported
 Inspector Name: Not reported
 Violation Notice Issued: Not reported
 Facility Contact: Not reported
 Delinquent Flag: Not Delinquent
 Last Update: 08/30/10
 Last Delinquent Letter: Not reported
 Delinquent Comment: Not reported
 Last Letter Type: Not reported
 Property Owner: SANTA FE SHOPPING DEPOT LTD
 Property Address: 2461 SAN DIEGO AVE 2
 Property City,St,Zip: SAN DIEGO, CA 92110
 Tank Owner: Not reported
 Tank Address: Not reported
 Tank City,St,Zip: Not reported
 Business Plan Acceptance Date: Not reported
 Reinspection Date Y2K Compatible: Not reported
 Facility Phone: Not reported

HMMD DISCLOSURE INVENTORY:

Item Number: Not reported
 Chemical Name: Not reported
 Case Number: Not reported
 Quantity Stored At One Time: Not reported
 Quantity Stored at One Time: Not reported
 Annual Quantity String: Not reported
 Annual Quantity String: Not reported
 Measurement Units: Not reported
 Carcinogen: No
 1st Hazard Category: Not reported
 2nd Hazard Category: Not reported

HMMD UNDERGROUND TANKS:

Tank Number: Not reported
 Tank ID Number: Not reported

MAP FINDINGS

Map ID
 Direction
 Distance
 Distance (ft.)Site

EDR ID Number
 EPA ID Number

Database(s)

SANTA FE SHOPPING DEPOT (Continued)

S104756714

Waste or Product: Not reported
 Tank Contents: Not reported

HMMD VIOLATIONS:

Inspection Date: Not reported
 Waste Code: Not reported
 Occurrences: Not reported
 Item Number: Not reported

HMMD WASTE STREAMS:

Inspection Date: Not reported
 Waste Item #: Not reported
 Waste Code: Not reported
 Waste Name: Not reported
 Qty at Inspection: Not reported
 Quantity String: Not reported
 Annual Qty: Not reported
 Annual Qty String: Not reported
 Measurement Unit: Not reported
 Treatment Method: Not reported
 Storage Method: Not reported
 Haz Waste Hauler: Not reported
 Waste Desc: Not reported
 Carcinogen: No

SAN DIEGO CO. SAM:

Case Number: H38276-001
 Agency: DEH Site Assessment & Mitigation
Funding: Private - VAP
 FType: Soils Only
 FStatus: 9
 Date: 2/19/1999
 Date Began: 1/11/1999

109

**CALIFORNIA SPORTS CAR
 3750 ROSECRANS ST
 SAN DIEGO, CA 92110**

**HIST CORTESE
 LUST
 SWEEPS UST**

**S100735994
 N/A**

**San Diego Co. HMMD
 SAN DIEGO CO. SAM**

CORTESE:

Region: CORTESE
 Facility County Code: 37
 Reg By: LTNKA
 Reg Id: 9UT2088

LUST:

Region: STATE
 Global Id: T0607300857
 Latitude: 32.7524003
 Longitude: -117.2038057
 Case Type: LUST Cleanup Site
 Status: Completed - Case Closed
 Status Date: 1992-02-17 00:00:00
 Lead Agency: SAN DIEGO COUNTY LOP

MAP FINDINGS

Map ID
 Direction
 Distance
 Distance (ft.)Site

EDR ID Number
 EPA ID Number

Database(s)

CALIFORNIA SPORTS CAR (Continued)

S100735994

Case Worker: AN
 Local Agency: Not reported
 RB Case Number: 9UT2088
 LOC Case Number: H32113-001
 File Location: Local Agency
 Potential Media Affect: Soil
 Potential Contaminants of Concern: Gasoline
 Site History: Not reported

Click here to access the California GeoTracker records for this facility:

LUST REG 9:

Region: 9
 Status: Case Closed
 Case Number: 9UT2088
 Local Case: H32113-001
 Substance: Unleaded Gasoline
 Qty Leaked: 0
 Abate Method: Excavate and Dispose - remove contaminated soil and dispose in approved site
 Local Agency: San Diego
 How Found: Other Means
 How Stopped: Other Means
 Source: Unknown
 Cause: Unknown
 Lead Agency: Local Agency
 Case Type: Soil only
 Date Found: 11/20/1991
 Date Stopped: 11/20/1991
 Confirm Date: 09/05/1991
 Submit Workplan: 11/21/91
 Prelim Assess: / /
 Desc Pollution: Not reported
 Remed Plan: / /
 Remed Action: Not reported
 Began Monitor: Not reported
 Release Date: 11/20/1991
 Enforce Date: Not reported
 Closed Date: 2/17/92
 Enforce Type: Not reported
 Pilot Program: LOP
 Basin Number: 908.10
 GW Depth: Not reported
 Beneficial Use: Not reported
 NPDES Number: Not reported
 Priority: Low priority. Priority ranking can change over time.
 File Dispn: File discarded, case closed
 Interim Remedial Actions: No
 Cleanup and Abatement order Number: Not reported
 Waste Discharge Requirement Number: Not reported

SWEEPS UST:

Status: Not reported
 Comp Number: 32113
 Number: Not reported
 Board Of Equalization: Not reported

MAP FINDINGS

Map ID
 Direction
 Distance
 Distance (ft.)Site

EDR ID Number
 EPA ID Number

Database(s)

CALIFORNIA SPORTS CAR (Continued)

S100735994

Ref Date: Not reported
 Act Date: Not reported
 Created Date: Not reported
 Tank Status: Not reported
 Owner Tank Id: Not reported
 Swrcb Tank Id: 37-000-032113-000001
 Actv Date: Not reported
 Capacity: 550
 Tank Use: M.V. FUEL
 Stg: PRODUCT
 Content: REG UNLEADED
 Number Of Tanks: 1

San Diego Co. HMMD:

Facility ID: 132113
 Inactive Indicator: Active
 Business Code: 6HK03
 SIC: Not reported
 Permit Expiration: Not reported
 Owner: SECURITY PAC BK/JC FOSTER
 2nd Name: Not reported
 Mailing Address: 555 ANTON BL #300
 Mailing City,St,Zip: COSTA MESA, CA 92626
 Map Code/Business Plan on File: Not reported
 Corporate Code: Not reported
 Fire Dept District: San Diego
 Census Tract Number: 65.00
 EPA ID: Not reported
 Gas Station: Not reported
 Inspection Date: Not reported
 Reinspection Date: Not reported
 Inspector Name: Not reported
 Violation Notice Issued: Not reported
 Facility Contact: Not reported
 Delinquent Flag: Not Delinquent
 Last Update: 08/30/10
 Last Delinquent Letter: Not reported
 Delinquent Comment: Not reported
 Last Letter Type: Not reported
 Property Owner: FOUR-SHER INVESTMENTS L L C
 Property Address: 990 HIGHLAND DR #202
 Property City,St,Zip: SOLANA BEACH, CA 92075
 Tank Owner: Not reported
 Tank Address: Not reported
 Tank City,St,Zip: Not reported
 Business Plan Acceptance Date: Not reported
 Reinspection Date Y2K Compatible: Not reported
 Facility Phone: Not reported

HMMD DISCLOSURE INVENTORY:

Item Number: Not reported
 Chemical Name: Not reported
 Case Number: Not reported
 Quantity Stored At One Time: Not reported
 Quantity Stored at One Time: Not reported
 Annual Quantity String: Not reported
 Annual Quantity String: Not reported

MAP FINDINGS

Map ID
 Direction
 Distance
 Distance (ft.)Site

EDR ID Number
 EPA ID Number

Database(s)

CALIFORNIA SPORTS CAR (Continued)

S100735994

Measurement Units: Not reported
 Carcinogen: No
 1st Hazard Category: Not reported
 2nd Hazard Category: Not reported

HMMD UNDERGROUND TANKS:

Tank Number: T001
 Tank ID Number: AT2432
 Waste or Product: 550
 Tank Contents: Not reported

HMMD VIOLATIONS:

Inspection Date: Not reported
 Waste Code: Not reported
 Occurrences: Not reported
 Item Number: Not reported

HMMD WASTE STREAMS:

Inspection Date: Not reported
 Waste Item #: Not reported
 Waste Code: Not reported
 Waste Name: Not reported
 Qnty at Inspection: Not reported
 Quantity String: Not reported
 Annual Qty: Not reported
 Annual Qty String: Not reported
 Measurement Unit: Not reported
 Treatment Method: Not reported
 Storage Method: Not reported
 Haz Waste Hauler: Not reported
 Waste Desc: Not reported
 Carcinogen: No

SAN DIEGO CO. SAM:

Case Number: H32113-001
 Agency: DEH Site Assessment & Mitigation
Funding: LOP - Federal Fund
 FType: Soils Only
 FStatus: 9
 Date: 2/17/1992
 Date Began: 9/5/1991

110

**UNIVERSITY REAL ESTATE PA
 3106 SPORTS ARENA
 SAN DIEGO, CA 92110**

**HIST CORTESE S104745447
 N/A**

CORTESE:

Region: CORTESE
 Facility County Code: 37
 Reg By: LTNKA
 Reg Id: 9UT3118

MAP FINDINGS

Map ID
 Direction
 Distance
 Distance (ft.)Site

EDR ID Number
 EPA ID Number

Database(s)

**110 FORMER USA GASOLINE STATION
 3106 SPORTS ARENA BLVD
 SAN DIEGO, CA 92110**

San Diego Co. HMMD

**S106060013
 N/A**

San Diego Co. HMMD:

Facility ID: 102259
 Inactive Indicator: Active
 Business Code: Not reported
 SIC: Not reported
 Permit Expiration: Not reported
 Owner: UNIVERSITY REAL EST.
 2nd Name: Not reported
 Mailing Address: 3146 SPORTS ARENA B
 Mailing City,St,Zip: SAN DIEGO, CA 92110
 Map Code/Business Plan on File: Not reported
 Corporate Code: Not reported
 Fire Dept District: Not reported
 Census Tract Number: 65.00
 EPA ID: Not reported
 Gas Station: Not reported
 Inspection Date: Not reported
 Reinspection Date: Not reported
 Inspector Name: Not reported
 Violation Notice Issued: Not reported
 Facility Contact: UNIVERSITY REAL EST.
 Delinquent Flag: Not Delinquent
 Last Update: 08/30/10
 Last Delinquent Letter: Not reported
 Delinquent Comment: Not reported
 Last Letter Type: Not reported
 Property Owner: GLASSHOUSE SQUARE L L C
 Property Address: 8687 W SAHARA AVE 20
 Property City,St,Zip: LAS VEGAS, NV 89117
 Tank Owner: Not reported
 Tank Address: Not reported
 Tank City,St,Zip: Not reported
 Business Plan Acceptance Date: Not reported
 Reinspection Date Y2K Compatible: Not reported
 Facility Phone: 619-222-0519

HMMD DISCLOSURE INVENTORY:

Item Number: Not reported
 Chemical Name: Not reported
 Case Number: Not reported
 Quantity Stored At One Time: Not reported
 Quantity Stored at One Time: Not reported
 Annual Quantity String: Not reported
 Annual Quantity String: Not reported
 Measurement Units: Not reported
 Carcinogen: No
 1st Hazard Category: Not reported
 2nd Hazard Category: Not reported

HMMD UNDERGROUND TANKS:

Tank Number: Not reported
 Tank ID Number: Not reported
 Waste or Product: Not reported
 Tank Contents: Not reported

MAP FINDINGS

Map ID
 Direction
 Distance
 Distance (ft.)Site

EDR ID Number
 EPA ID Number

Database(s)

FORMER USA GASOLINE STATION (Continued)

S106060013

HMMD VIOLATIONS:

Inspection Date: Not reported
 Waste Code: Not reported
 Occurrences: Not reported
 Item Number: Not reported

HMMD WASTE STREAMS:

Inspection Date: Not reported
 Waste Item #: Not reported
 Waste Code: Not reported
 Waste Name: Not reported
 Qnty at Inspection: Not reported
 Quantity String: Not reported
 Annual Qty: Not reported
 Annual Qty String: Not reported
 Measurement Unit: Not reported
 Treatment Method: Not reported
 Storage Method: Not reported
 Haz Waste Hauler: Not reported
 Waste Desc: Not reported
 Carcinogen: No

110

**FORMER USA GASOLINE STATION
 3106 SPORTS ARENA BL
 SAN DIEGO, CA 92110**

SAN DIEGO CO. SAM

**S108407053
 N/A**

SAN DIEGO CO. SAM:

Case Number: H02259-001
 Agency: DEH Site Assessment & Mitigation
Funding: LOP - Federal Fund
 FType: GW With No Beneficial Use Designation
 FStatus: 9
 Date: 5/20/1997
 Date Began: 1/1/1979

110

**UNIVERSITY REAL ESTATE PARTNER
 3106 SPORTS ARENA BLVD
 SAN DIEGO, CA 92110**

**LUST
 CHMIRS**

**S100832759
 N/A**

LUST:

Region: STATE
 Global Id: T0607301885
 Latitude: 32.7516197
 Longitude: -117.2049704
 Case Type: LUST Cleanup Site
 Status: Completed - Case Closed
 Status Date: 1997-05-20 00:00:00
 Lead Agency: SAN DIEGO COUNTY LOP
 Case Worker: KH
 Local Agency: SAN DIEGO COUNTY LOP
 RB Case Number: 9UT3118
 LOC Case Number: H02259-001
 File Location: Local Agency
 Potential Media Affect: Not reported

MAP FINDINGS

Map ID
 Direction
 Distance
 Distance (ft.)Site

EDR ID Number

Database(s) EPA ID Number

UNIVERSITY REAL ESTATE PARTNER (Continued)

S100832759

Potential Contaminants of Concern: Not reported
 Site History: Not reported

[Click here to access the California GeoTracker records for this facility:](#)

LUST REG 9:

Region: 9
 Status: Case Closed
 Case Number: 9UT3118
 Local Case: H02259-001
 Substance: Gasoline
 Qty Leaked: 0
 Abate Method: Not reported
 Local Agency: San Diego
 How Found: Other Means
 How Stopped: Not reported
 Source: Not reported
 Cause: Not reported
 Lead Agency: Local Agency
 Case Type: Other ground water affected
 Date Found: 01/01/1979
 Date Stopped: 01/01/1979
 Confirm Date: / /
 Submit Workplan: 11/4/93
 Prelim Assess: 03/21/1996
 Desc Pollution: Not reported
 Remed Plan: 10/25/1996
 Remed Action: Not reported
 Began Monitor: Not reported
 Release Date: 11/04/1993
 Enforce Date: Not reported
 Closed Date: 5/15/97
 Enforce Type: Not reported
 Pilot Program: LOP
 Basin Number: 908.21
 GW Depth: 6.96
 Beneficial Use: No Beneficial groundwater use
 NPDES Number: Not reported
 Priority: 2B
 File Dispn: Administratively opened on database, however no file physically exists
 Interim Remedial Actions: Not reported
 Cleanup and Abatement order Number: Not reported
 Waste Discharge Requirement Number: Not reported

CHMIRS:

OES Incident Number: 03-5030
 OES notification: 9/28/200306:36:22 PM
 OES Date: Not reported
 OES Time: Not reported
 Incident Date: Not reported
Date Completed: Not reported
 Property Use: Not reported
 Agency Id Number: Not reported
 Agency Incident Number: Not reported
 Time Notified: Not reported
 Time Completed: Not reported

MAP FINDINGS

Map ID
 Direction
 Distance
 Distance (ft.)Site

EDR ID Number

Database(s) EPA ID Number

UNIVERSITY REAL ESTATE PARTNER (Continued)

S100832759

Surrounding Area:	Not reported
Estimated Temperature:	Not reported
Property Management:	Not reported
Special Studies 1:	Not reported
Special Studies 2:	Not reported
Special Studies 3:	Not reported
Special Studies 4:	Not reported
Special Studies 5:	Not reported
Special Studies 6:	Not reported
More Than Two Substances Involved?:	Not reported
Resp Agency Personel # Of Decontaminated:	Not reported
Responding Agency Personel # Of Injuries:	Not reported
Responding Agency Personel # Of Fatalities:	Not reported
Others Number Of Decontaminated:	Not reported
Others Number Of Injuries:	Not reported
Others Number Of Fatalities:	Not reported
Vehicle Make/year:	Not reported
Vehicle License Number:	Not reported
Vehicle State:	Not reported
Vehicle Id Number:	Not reported
CA/DOT/PUC/ICC Number:	Not reported
Company Name:	Not reported
Reporting Officer Name/ID:	Not reported
Report Date:	Not reported
Comments:	Not reported
Facility Telephone:	Not reported
Waterway Involved:	No
Waterway:	Not reported
Spill Site:	Not reported
Cleanup By:	Reporting Party
Containment:	Not reported
What Happened:	Not reported
Type:	Not reported
Measure:	Not reported
Other:	Not reported
Date/Time:	Not reported
Year:	2003
Agency:	City Of San Diego
Incident Date:	9/28/200312:00:00 AM
Admin Agency:	San Diego County Health Services Dept.
Amount:	Not reported
Contained:	Yes
Site Type:	Merchant/Business
E Date:	Not reported
Substance:	Sewage
Quantity Released:	Not reported
BBLs:	0
Cups:	0
CUFT:	0
Gallons:	20
Grams:	0
Pounds:	0
Liters:	0
Ounces:	0
Pints:	0
Quarts:	0
Sheen:	0

MAP FINDINGS

Map ID			EDR ID Number
Direction			
Distance			
Distance (ft.)Site		Database(s)	EPA ID Number

UNIVERSITY REAL ESTATE PARTNER (Continued)

S100832759

Tons:	0
Unknown:	0
Evacuations:	0
Number of Injuries:	0
Number of Fatalities:	0
Description:	Substance was released due to a private lateral being blocked.

**110 SPORTSCRANS INC DBA GROSVENOR HOTEL
3145 SPORT ARENA BLVD
SAN DIEGO, CA 92110**

**HAZNET S103989020
N/A**

HAZNET:

Gepaid:	CAC001163352
Contact:	SPORTSCRANS INC
Telephone:	6192261212
Facility Addr2:	Not reported
Mailing Name:	Not reported
Mailing Address:	1466 9TH AVE
Mailing City,St,Zip:	SAN DIEGO, CA 921010000
Gen County:	San Diego
TSD EPA ID:	CAD009007626
TSD County:	Los Angeles
Waste Category:	Asbestos-containing waste
Disposal Method:	Disposal, Land Fill
Tons:	4.2140
Facility County:	San Diego

**110 ADMIRAL CAR RENTAL INC
3145 SPORTS ARENA BLVD
SAN DIEGO, CA 92110**

**San Diego Co. HMMD S106062392
N/A**

San Diego Co. HMMD:

Facility ID:	126119
Inactive Indicator:	Active
Business Code:	Not reported
SIC:	Not reported
Permit Expiration:	Not reported
Owner:	ADMIRAL CAR RENTAL INC
2nd Name:	Not reported
Mailing Address:	3540 ROSECRANS ST
Mailing City,St,Zip:	SAN DIEGO, CA 92110
Map Code/Business Plan on File:	Not reported
Corporate Code:	Not reported
Fire Dept District:	Not reported
Census Tract Number:	65.00
EPA ID:	Not reported
Gas Station:	Not reported
Inspection Date:	02/19/92
Reinspection Date:	Not reported
Inspector Name:	LEGACY
Violation Notice Issued:	Not reported
Facility Contact:	JACYLON DAVIS
Delinquent Flag:	Not Delinquent
Last Update:	08/30/10
Last Delinquent Letter:	Not reported
Delinquent Comment:	Not reported

MAP FINDINGS

Map ID
 Direction
 Distance
 Distance (ft.)Site

EDR ID Number
 EPA ID Number

Database(s)

ADMIRAL CAR RENTAL INC (Continued)

S106062392

Last Letter Type:	Not reported
Property Owner:	SPORTS ARENA SHOPPING CENTER L
Property Address:	6355 WARD RD 301
Property City,St,Zip:	ARVADA, CO 80004
Tank Owner:	Not reported
Tank Address:	Not reported
Tank City,St,Zip:	Not reported
Business Plan Acceptance Date:	Not reported
Reinspection Date Y2K Compatible:	Not reported
Facility Phone:	619-222-2400

HMMD DISCLOSURE INVENTORY:

Item Number:	Not reported
Chemical Name:	Not reported
Case Number:	Not reported
Quantity Stored At One Time:	Not reported
Quantity Stored at One Time:	Not reported
Annual Quantity String:	Not reported
Annual Quantity String:	Not reported
Measurement Units:	Not reported
Carcinogen:	No
1st Hazard Category:	Not reported
2nd Hazard Category:	Not reported

HMMD UNDERGROUND TANKS:

Tank Number:	Not reported
Tank ID Number:	Not reported
Waste or Product:	Not reported
Tank Contents:	Not reported

HMMD VIOLATIONS:

Inspection Date:	Not reported
Waste Code:	Not reported
Occurrences:	Not reported
Item Number:	Not reported

HMMD WASTE STREAMS:

Inspection Date:	Not reported
Waste Item #:	Not reported
Waste Code:	Not reported
Waste Name:	Not reported
Qty at Inspection:	Not reported
Quantity String:	Not reported
Annual Qty:	Not reported
Annual Qty String:	Not reported
Measurement Unit:	Not reported
Treatment Method:	Not reported
Storage Method:	Not reported
Haz Waste Hauler:	Not reported
Waste Desc:	Not reported
Carcinogen:	No

MAP FINDINGS

Map ID			EDR ID Number
Direction			
Distance			
Distance (ft.)	Site	Database(s)	EPA ID Number

110	FEDERATED GROUP 3146 SPORTS ARENA BLVD SAN DIEGO, CA 92110	RCRA-SQG FINDS	1000214371 CAD982465692
------------	---	---------------------------------	--

RCRA-SQG:

Date form received by agency: 09/01/1996
 Facility name: FEDERATED GROUP
 Facility address: 3146 SPORTS ARENA BLVD
 SAN DIEGO, CA 92110
 EPA ID: CAD982465692
 Mailing address: SPORTS ARENA BLVD
 SAN DIEGO, CA 92110
 Contact: Not reported
 Contact address: Not reported
 Not reported
 Contact country: Not reported
 Contact telephone: Not reported
 Contact email: Not reported
 EPA Region: 09
 Classification: Small Small Quantity Generator
 Description: Handler: generates more than 100 and less than 1000 kg of hazardous waste during any calendar month and accumulates less than 6000 kg of hazardous waste at any time; or generates 100 kg or less of hazardous waste during any calendar month, and accumulates more than 1000 kg of hazardous waste at any time

Owner/Operator Summary:

Owner/operator name: FEDERATED GROUP INC
 Owner/operator address: NOT REQUIRED
 NOT REQUIRED, ME 99999
 Owner/operator country: Not reported
 Owner/operator telephone: (415) 555-1212
 Legal status: Private
 Owner/Operator Type: Owner
 Owner/Op start date: Not reported
 Owner/Op end date: Not reported
 Owner/operator name: NOT REQUIRED
 Owner/operator address: NOT REQUIRED
 NOT REQUIRED, ME 99999
 Owner/operator country: Not reported
 Owner/operator telephone: (415) 555-1212
 Legal status: Private
 Owner/Operator Type: Operator
 Owner/Op start date: Not reported
 Owner/Op end date: Not reported

Handler Activities Summary:

U.S. importer of hazardous waste: Unknown
 Mixed waste (haz. and radioactive): Unknown
 Recycler of hazardous waste: No
 Transporter of hazardous waste: No
 Treater, storer or disposer of HW: No
 Underground injection activity: No
 On-site burner exemption: Unknown
 Furnace exemption: Unknown
 Used oil fuel burner: No
 Used oil processor: No

MAP FINDINGS

Map ID
 Direction
 Distance
 Distance (ft.)Site

EDR ID Number
 EPA ID Number

Database(s)

FEDERATED GROUP (Continued)

1000214371

User oil refiner: No
 Used oil fuel marketer to burner: No
 Used oil Specification marketer: No
 Used oil transfer facility: No
 Used oil transporter: No
 Off-site waste receiver: Verified to be non-commercial

Violation Status: No violations found

FINDS:

Registry ID: 110002817836

Environmental Interest/Information System

RCRAInfo is a national information system that supports the Resource Conservation and Recovery Act (RCRA) program through the tracking of events and activities related to facilities that generate, transport, and treat, store, or dispose of hazardous waste. RCRAInfo allows RCRA program staff to track the notification, permit, compliance, and corrective action activities required under RCRA.

110

**3146 SPORTS ARENA BLVD
 SAN DIEGO, CA**

**CHMIRS S105883999
 N/A**

CHMIRS:

OES Incident Number: 02-2174
 OES notification: 4/21/200202:42:17 PM
 OES Date: Not reported
 OES Time: Not reported
 Incident Date: Not reported
Date Completed: Not reported
 Property Use: Not reported
 Agency Id Number: Not reported
 Agency Incident Number: Not reported
 Time Notified: Not reported
 Time Completed: Not reported
 Surrounding Area: Not reported
 Estimated Temperature: Not reported
 Property Management: Not reported
 Special Studies 1: Not reported
 Special Studies 2: Not reported
 Special Studies 3: Not reported
 Special Studies 4: Not reported
 Special Studies 5: Not reported
 Special Studies 6: Not reported
 More Than Two Substances Involved?: Not reported
 Resp Agency Personel # Of Decontaminated: Not reported
 Responding Agency Personel # Of Injuries: Not reported
 Responding Agency Personel # Of Fatalities: Not reported
 Others Number Of Decontaminated: Not reported
 Others Number Of Injuries: Not reported
 Others Number Of Fatalities: Not reported
 Vehicle Make/year: Not reported
 Vehicle License Number: Not reported
 Vehicle State: Not reported
 Vehicle Id Number: Not reported

MAP FINDINGS

Map ID
 Direction
 Distance
 Distance (ft.)Site

EDR ID Number
 EPA ID Number

Database(s)

(Continued)

S105883999

CA/DOT/PUC/ICC Number: Not reported
 Company Name: Not reported
 Reporting Officer Name/ID: Not reported
 Report Date: Not reported
 Comments: Not reported
 Facility Telephone: Not reported
 Waterway Involved: No
 Waterway: Not reported
 Spill Site: Not reported
 Cleanup By: Reporting Party
 Containment: Not reported
 What Happened: Not reported
 Type: Not reported
 Measure: Not reported
 Other: Not reported
 Date/Time: Not reported
 Year: 2002
 Agency: San Diego
 Incident Date: 4/21/2002 12:00:00 AM
 Admin Agency: San Diego County Health Services Dept.
 Amount: Not reported
 Contained: Yes
 Site Type: Merchant/Business
 E Date: Not reported
 Substance: Sewage
 Quantity Released: Not reported
 BBLS: 0
 Cups: 0
 CUFT: 0
 Gallons: 44
 Grams: 0
 Pounds: 0
 Liters: 0
 Ounces: 0
 Pints: 0
 Quarts: 0
 Sheen: 0
 Tons: 0
 Unknown: 0
 Evacuations: 0
 Number of Injuries: 0
 Number of Fatalities: 0
 Description: A private lateral overflow in shopping center.

110

**CARQUEST AUTO PARTS
 3171 SPORTS ARENA BLVD
 SAN DIEGO, CA 92110**

**San Diego Co. HMMD
 HAZNET**

**S102861902
 N/A**

San Diego Co. HMMD:
 Facility ID: 113955
 Inactive Indicator: Active
 Business Code: Not reported
 SIC: Not reported
 Permit Expiration: Not reported
 Owner: CARDIS CORP
 2nd Name: Not reported
 Mailing Address: P O BOX 439024
 Mailing City, St, Zip: SAN DIEGO, CA 92143

MAP FINDINGS

Map ID
 Direction
 Distance
 Distance (ft.)Site

EDR ID Number
 EPA ID Number

Database(s)

CARQUEST AUTO PARTS (Continued)

S102861902

Map Code/Business Plan on File: Not reported
 Corporate Code: Not reported
 Fire Dept District: Not reported
 Census Tract Number: 65.00
 EPA ID: CAD981428352
 Gas Station: Not reported
 Inspection Date: 11/18/91
 Reinspection Date: Not reported
 Inspector Name: LEGACY
 Violation Notice Issued: Not reported
 Facility Contact: TOM HOOPER
 Delinquent Flag: Not Delinquent
 Last Update: 08/30/10
 Last Delinquent Letter: Not reported
 Delinquent Comment: Not reported
 Last Letter Type: Not reported
 Property Owner: KORF ANAHID L REVOCABLE 1999 T
 Property Address: 3113 ORLEANS E
 Property City,St,Zip: SAN DIEGO, CA 92110
 Tank Owner: Not reported
 Tank Address: Not reported
 Tank City,St,Zip: Not reported
 Business Plan Acceptance Date: Not reported
 Reinspection Date Y2K Compatible: Not reported
 Facility Phone: 619-223-2531

HMMD DISCLOSURE INVENTORY:

Item Number: Not reported
 Chemical Name: Not reported
 Case Number: Not reported
 Quantity Stored At One Time: Not reported
 Quantity Stored at One Time: Not reported
 Annual Quantity String: Not reported
 Annual Quantity String: Not reported
 Measurement Units: Not reported
 Carcinogen: No
 1st Hazard Category: Not reported
 2nd Hazard Category: Not reported

HMMD UNDERGROUND TANKS:

Tank Number: Not reported
 Tank ID Number: Not reported
 Waste or Product: Not reported
 Tank Contents: Not reported

HMMD VIOLATIONS:

Inspection Date: Not reported
 Waste Code: Not reported
 Occurrences: Not reported
 Item Number: Not reported

HMMD WASTE STREAMS:

Inspection Date: Not reported
 Waste Item #: Not reported
 Waste Code: Not reported
 Waste Name: Not reported

MAP FINDINGS

Map ID
 Direction
 Distance
 Distance (ft.)Site

EDR ID Number
 EPA ID Number

Database(s)

CARQUEST AUTO PARTS (Continued)

S102861902

Qty at Inspection: Not reported
 Quantity String: Not reported
 Annual Qty: Not reported
 Annual Qty String: Not reported
 Measurement Unit: Not reported
 Treatment Method: Not reported
 Storage Method: Not reported
 Haz Waste Hauler: Not reported
 Waste Desc: Not reported
 Carcinogen: No

HAZNET:

Gepaid: CAL000038324
 Contact: CARDIS CORPORATION
 Telephone: 0000000000
 Facility Addr2: Not reported
 Mailing Name: Not reported
 Mailing Address: 3171 SPORTS ARENA BLVD
 Mailing City,St,Zip: SAN DIEGO, CA 921100000
 Gen County: San Diego
 TSD EPA ID: CAD980887418
 TSD County: 1
 Waste Category: Aqueous solution with less than 10% total organic residues
 Disposal Method: Transfer Station
 Tons: .3336
 Facility County: San Diego

110

**NELSON AUTO PARTS #62
 3171 SPORTS ARENA BLVD
 SAN DIEGO, CA 92110**

**RCRA-SQG 1000385014
 FINDS CAD981428352**

RCRA-SQG:

Date form received by agency: 09/01/1996
 Facility name: NELSON AUTO PARTS #62
 Facility address: 3171 SPORTS ARENA BLVD
 SAN DIEGO, CA 92110
 EPA ID: CAD981428352
 Mailing address: PO BOX 71
 SAN DIEGO, CA 92112
 Contact: Not reported
 Contact address: Not reported
 Contact country: Not reported
 Contact telephone: Not reported
 Contact email: Not reported
 EPA Region: 09
 Classification: Small Small Quantity Generator
 Description: Handler: generates more than 100 and less than 1000 kg of hazardous waste during any calendar month and accumulates less than 6000 kg of hazardous waste at any time; or generates 100 kg or less of hazardous waste during any calendar month, and accumulates more than 1000 kg of hazardous waste at any time

Owner/Operator Summary:

Owner/operator name: NOT REQUIRED
 Owner/operator address: NOT REQUIRED

MAP FINDINGS

Map ID
 Direction
 Distance
 Distance (ft.)Site

EDR ID Number

Database(s) EPA ID Number

NELSON AUTO PARTS #62 (Continued)

1000385014

Owner/operator country: NOT REQUIRED, ME 99999
 Owner/operator telephone: Not reported
 Owner/operator telephone: (415) 555-1212
 Legal status: Private
 Owner/Operator Type: Operator
 Owner/Op start date: Not reported
 Owner/Op end date: Not reported

Owner/operator name: CARDIS CORPORATION
 Owner/operator address: NOT REQUIRED
 NOT REQUIRED, ME 99999

Owner/operator country: Not reported
 Owner/operator telephone: (415) 555-1212
 Legal status: Private
 Owner/Operator Type: Owner
 Owner/Op start date: Not reported
 Owner/Op end date: Not reported

Handler Activities Summary:

U.S. importer of hazardous waste: Unknown
 Mixed waste (haz. and radioactive): Unknown
 Recycler of hazardous waste: No
 Transporter of hazardous waste: No
 Treater, storer or disposer of HW: No
 Underground injection activity: No
 On-site burner exemption: Unknown
 Furnace exemption: Unknown
 Used oil fuel burner: No
 Used oil processor: No
 User oil refiner: No
 Used oil fuel marketer to burner: No
 Used oil Specification marketer: No
 Used oil transfer facility: No
 Used oil transporter: No
 Off-site waste receiver: Verified to be non-commercial

Historical Generators:

Date form received by agency: 07/22/1986
 Facility name: NELSON AUTO PARTS #62
 Classification: Large Quantity Generator

Violation Status: No violations found

FINDS:

Registry ID: 110002702111

Environmental Interest/Information System

RCRAInfo is a national information system that supports the Resource Conservation and Recovery Act (RCRA) program through the tracking of events and activities related to facilities that generate, transport, and treat, store, or dispose of hazardous waste. RCRAInfo allows RCRA program staff to track the notification, permit, compliance, and corrective action activities required under RCRA.

MAP FINDINGS

Map ID
 Direction
 Distance
 Distance (ft.)Site

EDR ID Number
 Database(s)
 EPA ID Number

111 **PACIFIC BEACH ELECTRIC**
2505 CONGRESS ST
SAN DIEGO, CA 92110

HAZNET S103646382
N/A

HAZNET:
 Gepaid: CAC000764952
 Contact: DECLAN KIDD
 Telephone: 0000000000
 Facility Addr2: Not reported
 Mailing Name: Not reported
 Mailing Address: 1252 MISSOURI ST
 Mailing City,St,Zip: SAN DIEGO, CA 921090000
 Gen County: San Diego
 TSD EPA ID: NVT330010000
 TSD County: 99
 Waste Category: Polychlorinated biphenyls and material containing PCB's
 Disposal Method: Not reported
 Tons: .4551
 Facility County: San Diego

112 **BERNARD ELEMENTARY SCHOOL**
2930 BARNARD ST
SAN DIEGO, CA 92110

LUST S102769869
N/A

LUST REG 9:
 Region: 9
 Status: Preliminary site assessment workplan submitted
 Case Number: 9UT3520
 Local Case: H36108-001
 Substance: Boiler Fuel
 Qty Leaked: 0
 Abate Method: Not reported
 Local Agency: San Diego
 How Found: Tank Closure
 How Stopped: Close Tank
 Source: Tank
 Cause: Corrosion
 Lead Agency: Local Agency
 Case Type: Soil only
 Date Found: 08/11/1997
 Date Stopped: 08/11/1997
 Confirm Date: 08/11/1997
 Submit Workplan: 8/18/97
 Prelim Assess: / /
 Desc Pollution: Not reported
 Remed Plan: / /
 Remed Action: Not reported
 Began Monitor: Not reported
 Release Date: 08/11/1997
 Enforce Date: Not reported
 Closed Date: Not reported
 Enforce Type: Not reported
 Pilot Program: LOP
 Basin Number: 908.21
 GW Depth: >8'
 Beneficial Use: NBNISW
 NPDES Number: Not reported
 Priority: Low priority. Priority ranking can change over time.
 File Dispn: Administratively opened on database, however no file physically exists
 Interim Remedial Actions: Not reported

MAP FINDINGS

Map ID		EDR ID Number
Direction		
Distance		
Distance (ft.)Site	Database(s)	EPA ID Number

BERNARD ELEMENTARY SCHOOL (Continued)

S102769869

Cleanup and Abatement order Number: Not reported
 Waste Discharge Requirement Number: Not reported

112

**BARNARD ELEMENTARY
 2930 BARNARD ST
 SAN DIEGO, CA 92110**

**HIST CORTESE
 LUST
 San Diego Co. HMMD
 HAZNET
 SAN DIEGO CO. SAM**

**S101854739
 N/A**

CORTESE:

Region: CORTESE
 Facility County Code: 37
 Reg By: LTNKA
 Reg Id: 9UT3520

LUST:

Region: STATE
 Global Id: T0607302289
 Latitude: 32.7525589
 Longitude: -117.2236933
 Case Type: LUST Cleanup Site
 Status: Completed - Case Closed
 Status Date: 2004-06-18 00:00:00
 Lead Agency: SAN DIEGO COUNTY LOP
 Case Worker: DF
 Local Agency: Not reported
 RB Case Number: 9UT3520
 LOC Case Number: H36108-001
 File Location: Local Agency
 Potential Media Affect: Soil
 Potential Contaminants of Concern: Heating Oil / Fuel Oil
 Site History: Not reported

Click here to access the California GeoTracker records for this facility:

San Diego Co. HMMD:

Facility ID: 136108
 Inactive Indicator: Active
 Business Code: 6HK56
 SIC: Not reported
 Permit Expiration: Not reported
 Owner: SD UNIFIED SCHOOL DISTRICT
 2nd Name: SD UNIFIED SCHOOL DIST.
 Mailing Address: 4100 NORMAL ST - A2
 Mailing City, St, Zip: SAN DIEGO, CA 92103
 Map Code/Business Plan on File: Not reported
 Corporate Code: Not reported
 Fire Dept District: Not reported
 Census Tract Number: 68.02
 EPA ID: Not reported
 Gas Station: Not reported
 Inspection Date: 05/15/97
 Reinspection Date: Not reported
 Inspector Name: LEGACY
 Violation Notice Issued: Not reported
 Facility Contact: TONY RASO
 Delinquent Flag: Not Delinquent

MAP FINDINGS

Map ID
 Direction
 Distance
 Distance (ft.)Site

EDR ID Number
 EPA ID Number

Database(s)

BARNARD ELEMENTARY (Continued)

S101854739

Last Update: 08/30/10
 Last Delinquent Letter: Not reported
 Delinquent Comment: Not reported
 Last Letter Type: Not reported
 Property Owner: SAN DIEGO UNIFIED SCHOOL DISTR
 Property Address: Not reported
 Property City,St,Zip: 00000
 Tank Owner: Not reported
 Tank Address: Not reported
 Tank City,St,Zip: Not reported
 Business Plan Acceptance Date: Not reported
 Reinspection Date Y2K Compatible: Not reported
 Facility Phone: 619-224-3306

HMMD DISCLOSURE INVENTORY:

Item Number: Not reported
 Chemical Name: Not reported
 Case Number: Not reported
 Quantity Stored At One Time: Not reported
 Quantity Stored at One Time: Not reported
 Annual Quantity String: Not reported
 Annual Quantity String: Not reported
 Measurement Units: Not reported
 Carcinogen: No
 1st Hazard Category: Not reported
 2nd Hazard Category: Not reported

HMMD UNDERGROUND TANKS:

Tank Number: T001
 Tank ID Number: AT3676
 Waste or Product: 1000
 Tank Contents: Not reported

Tank Number: T002
 Tank ID Number: AT3676
 Waste or Product: 1000
 Tank Contents: Not reported

HMMD VIOLATIONS:

Inspection Date: Not reported
 Waste Code: Not reported
 Occurrences: Not reported
 Item Number: Not reported

HMMD WASTE STREAMS:

Inspection Date: Not reported
 Waste Item #: Not reported
 Waste Code: Not reported
 Waste Name: Not reported
 Qnty at Inspection: Not reported
 Quantity String: Not reported
 Annual Qty: Not reported
 Annual Qty String: Not reported
 Measurement Unit: Not reported
 Treatment Method: Not reported
 Storage Method: Not reported

MAP FINDINGS

Map ID
 Direction
 Distance
 Distance (ft.)Site

EDR ID Number
 EPA ID Number

Database(s)

BARNARD ELEMENTARY (Continued)

S101854739

Haz Waste Hauler: Not reported
 Waste Desc: Not reported
 Carcinogen: No

HAZNET:

Gepaid: CAC001054864
 Contact: SAN DIEGO UNIFIED SCHOOL DIS.
 Telephone: 0000000000
 Facility Addr2: Not reported
 Mailing Name: Not reported
 Mailing Address: SAN DIEGO UNIFIED SCHOOL DIS.
 Mailing City,St,Zip: SAN DIEGO, CA 921032682
 Gen County: San Diego
 TSD EPA ID: AZD983476680
 TSD County: 99
 Waste Category: Polychlorinated biphenyls and material containing PCB's
 Disposal Method: Recycler
 Tons: .8011
 Facility County: San Diego

Gepaid: CAC002554697
 Contact: JOE KINCAIDE
 Telephone: 8586277255
 Facility Addr2: Not reported
 Mailing Name: Not reported
 Mailing Address: 4860 RUFFNER ST
 Mailing City,St,Zip: SAN DIEGO, CA 92111
 Gen County: San Diego
 TSD EPA ID: Not reported
 TSD County: 99
 Waste Category: Asbestos-containing waste
 Disposal Method: Not reported
 Tons: 0.67
 Facility County: Not reported

Gepaid: CAC001160688
 Contact: SAN DIEGO UNIFIED SCHOOL DIS.
 Telephone: 6190000000
 Facility Addr2: Not reported
 Mailing Name: Not reported
 Mailing Address: SD UNIFIED SCHOOL DIS./MAINT
 Mailing City,St,Zip: SAN DIEGO, CA 921110000
 Gen County: San Diego
 TSD EPA ID: CAD009007626
 TSD County: Los Angeles
 Waste Category: Asbestos-containing waste
 Disposal Method: Disposal, Land Fill
 Tons: 8.4280
 Facility County: San Diego

SAN DIEGO CO. SAM:

Case Number: H36108-001
 Agency: DEH Site Assessment & Mitigation
Funding: LOP - State Fund
 FType: Soils Only

MAP FINDINGS

Map ID		EDR ID Number
Direction		
Distance		
Distance (ft.)Site	Database(s)	EPA ID Number

BARNARD ELEMENTARY (Continued)

S101854739

FStatus: 9
 Date: 6/18/2004
 Date Began: 8/11/1997

113

**SPEEDY AUTO TECH
 2950 KURTZ ST
 SAN DIEGO, CA 92110**

San Diego Co. HMMD

**S106062852
 N/A**

San Diego Co. HMMD:

Facility ID:	129099
Inactive Indicator:	Active
Business Code:	6HK18
SIC:	Not reported
Permit Expiration:	Not reported
Owner:	JAKLINE QASIR
2nd Name:	Not reported
Mailing Address:	2950 KURTZ ST #F
Mailing City,St,Zip:	SAN DIEGO, CA 92110
Map Code/Business Plan on File:	Not reported
Corporate Code:	Not reported
Fire Dept District:	San Diego
Census Tract Number:	65.00
EPA ID:	Not reported
Gas Station:	Not reported
Inspection Date:	04/16/09
Reinspection Date:	Not reported
Inspector Name:	SINGMANS
Violation Notice Issued:	Not reported
Facility Contact:	TONY NASRAW
Delinquent Flag:	Not Delinquent
Last Update:	08/30/10
Last Delinquent Letter:	Not reported
Delinquent Comment:	Not reported
Last Letter Type:	Not reported
Property Owner:	FOUR-SHER INVESTMENTS L L C
Property Address:	990 HIGHLAND DR 202
Property City,St,Zip:	SOLANA BEACH, CA 92075
Tank Owner:	Not reported
Tank Address:	Not reported
Tank City,St,Zip:	Not reported
Business Plan Acceptance Date:	Not reported
Reinspection Date Y2K Compatible:	Not reported
Facility Phone:	619-295-2293

HMMD DISCLOSURE INVENTORY:

Item Number:	Not reported
Chemical Name:	Not reported
Case Number:	Not reported
Quantity Stored At One Time:	Not reported
Quantity Stored at One Time:	Not reported
Annual Quantity String:	Not reported
Annual Quantity String:	Not reported
Measurement Units:	Not reported
Carcinogen:	No
1st Hazard Category:	Not reported
2nd Hazard Category:	Not reported

MAP FINDINGS

Map ID
 Direction
 Distance
 Distance (ft.)Site

EDR ID Number

Database(s) EPA ID Number

SPEEDY AUTO TECH (Continued)

S106062852

HMMD UNDERGROUND TANKS:

Tank Number: Not reported
 Tank ID Number: Not reported
 Waste or Product: Not reported
 Tank Contents: Not reported

HMMD VIOLATIONS:

Inspection Date: 03/08/99
 Waste Code: Not reported
 Occurrences: Not reported
 Item Number: 8311

Inspection Date: 03/08/99
 Waste Code: Not reported
 Occurrences: Not reported
 Item Number: 8312

Inspection Date: 01/09/01
 Waste Code: Not reported
 Occurrences: Not reported
 Item Number: 6715

Inspection Date: 01/09/01
 Waste Code: Not reported
 Occurrences: Not reported
 Item Number: 6716

Inspection Date: 03/05/07
 Waste Code: Not reported
 Occurrences: Not reported
 Item Number: 1129

Inspection Date: 03/05/07
 Waste Code: Not reported
 Occurrences: Not reported
 Item Number: 1130

Inspection Date: 03/05/07
 Waste Code: Not reported
 Occurrences: Not reported
 Item Number: 1131

Inspection Date: 03/05/07
 Waste Code: Not reported
 Occurrences: Not reported
 Item Number: 1132

Inspection Date: 01/22/98
 Waste Code: Not reported
 Occurrences: Not reported
 Item Number: 6738

Inspection Date: 01/22/98
 Waste Code: Not reported
 Occurrences: Not reported
 Item Number: 6739

MAP FINDINGS

Map ID
 Direction
 Distance
 Distance (ft.)Site

EDR ID Number

Database(s) EPA ID Number

SPEEDY AUTO TECH (Continued)

S106062852

Inspection Date: 01/22/98
 Waste Code: Not reported
 Occurrences: Not reported
 Item Number: 6740

Inspection Date: 01/22/98
 Waste Code: Not reported
 Occurrences: Not reported
 Item Number: 6741

Inspection Date: 05/14/04
 Waste Code: Not reported
 Occurrences: Not reported
 Item Number: 7399

Inspection Date: 05/14/04
 Waste Code: Not reported
 Occurrences: Not reported
 Item Number: 7400

Inspection Date: 05/14/04
 Waste Code: Not reported
 Occurrences: Not reported
 Item Number: 7401

Inspection Date: 05/14/04
 Waste Code: Not reported
 Occurrences: Not reported
 Item Number: 7402

Inspection Date: 05/14/04
 Waste Code: Not reported
 Occurrences: Not reported
 Item Number: 7403

Inspection Date: 05/14/04
 Waste Code: Not reported
 Occurrences: Not reported
 Item Number: 7404

Inspection Date: 05/14/04
 Waste Code: Not reported
 Occurrences: Not reported
 Item Number: 7405

HMMD WASTE STREAMS:

Inspection Date: Not reported
 Waste Item #: Not reported
 Waste Code: Not reported
 Waste Name: Not reported
 Qnty at Inspection: Not reported
 Quantity String: Not reported
 Annual Qty: Not reported
 Annual Qty String: Not reported
 Measurement Unit: Not reported
 Treatment Method: Not reported
 Storage Method: Not reported

MAP FINDINGS

Map ID
 Direction
 Distance
 Distance (ft.)Site

EDR ID Number
 EPA ID Number

Database(s)

SPEEDY AUTO TECH (Continued)

S106062852

Haz Waste Hauler: Not reported
 Waste Desc: Not reported
 Carcinogen: No

113

**SPORTS ARENA DODGE
 2950 KURTZ ST
 SAN DIEGO, CA 92110**

**HIST CORTESE
 LUST
 SWEEPS UST
 San Diego Co. HMMD
 HAZNET
 SAN DIEGO CO. SAM**

**S102437963
 N/A**

CORTESE:

Region: CORTESE
 Facility County Code: 37
 Reg By: LTNKA
 Reg Id: 9UT1828

LUST:

Region: STATE
 Global Id: T0607300612
 Latitude: 32.751964
 Longitude: -117.202851
 Case Type: LUST Cleanup Site
 Status: Completed - Case Closed
 Status Date: 1991-04-10 00:00:00
 Lead Agency: SAN DIEGO COUNTY LOP
 Case Worker: JO
 Local Agency: Not reported
 RB Case Number: 9UT1828
 LOC Case Number: H22793-001
 File Location: Local Agency
 Potential Media Affect: Soil
 Potential Contaminants of Concern: Waste Oil / Motor / Hydraulic / Lubricating
 Site History: Not reported

Click here to access the California GeoTracker records for this facility:

LUST REG 9:

Region: 9
 Status: Case Closed
 Case Number: 9UT1828
 Local Case: H22793-001
 Substance: Waste Oil
 Qty Leaked: Not reported
 Abate Method: No Action Required - incident is minor, requiring no remedial action
 Local Agency: San Diego
 How Found: Other Means
 How Stopped: Other Means
 Source: Tank
 Cause: Corrosion
 Lead Agency: Local Agency
 Case Type: Other ground water affected
 Date Found: 09/25/1990
 Date Stopped: 09/25/1990
 Confirm Date: 09/25/1990
 Submit Workplan: 9/26/90

MAP FINDINGS

Map ID
 Direction
 Distance
 Distance (ft.)Site

EDR ID Number

Database(s) EPA ID Number

SPORTS ARENA DODGE (Continued)

S102437963

Prelim Assess: / /
 Desc Pollution: Not reported
 Remed Plan: / /
 Remed Action: Not reported
 Began Monitor: Not reported
 Release Date: 09/25/1990
 Enforce Date: Not reported
 Closed Date: 3/25/91
 Enforce Type: Not reported
 Pilot Program: LOP
 Basin Number: 908.21
 GW Depth: 75
 Beneficial Use: No Beneficial groundwater use
 NPDES Number: Not reported
 Priority: Low priority. Priority ranking can change over time.
 File Dispn: File discarded, case closed
 Interim Remedial Actions: No
 Cleanup and Abatement order Number: Not reported
 Waste Discharge Requirement Number: Not reported

SWEEPS UST:

Status: A
 Comp Number: 29856
 Number: 9
 Board Of Equalization: Not reported
 Ref Date: Not reported
 Act Date: 06-26-92
 Created Date: 02-29-88
 Tank Status: A
 Owner Tank Id: Not reported
 Swrcb Tank Id: 37-000-029856-000001
 Actv Date: Not reported
 Capacity: 2000
 Tank Use: PETROLEUM
 Stg: W
 Content: Not reported
 Number Of Tanks: 1

Status: Not reported
 Comp Number: 22793
 Number: Not reported
 Board Of Equalization: Not reported
 Ref Date: Not reported
 Act Date: Not reported
 Created Date: Not reported
 Tank Status: Not reported
 Owner Tank Id: Not reported
 Swrcb Tank Id: 37-000-022793-000001
 Actv Date: Not reported
 Capacity: 500
 Tank Use: PETROLEUM
 Stg: WASTE
 Content: Not reported
 Number Of Tanks: 1

San Diego Co. HMMD:

MAP FINDINGS

Map ID
 Direction
 Distance
 Distance (ft.)Site

EDR ID Number
 EPA ID Number

Database(s)

SPORTS ARENA DODGE (Continued)

S102437963

Facility ID: 212183
 Inactive Indicator: Active
 Business Code: 6HK26
 SIC: Not reported
 Permit Expiration: Not reported
 Owner: ABEER NAMOO
 2nd Name: Not reported
 Mailing Address: 2950 KURTZ ST #F
 Mailing City,St,Zip: SAN DIEGO, CA 92110
 Map Code/Business Plan on File: Not reported
 Corporate Code: Not reported
 Fire Dept District: San Diego
 Census Tract Number: 65.00
 EPA ID: Not reported
 Gas Station: Not reported
 Inspection Date: 06/22/10
 Reinspection Date: Not reported
 Inspector Name: SINGMANS
 Violation Notice Issued: Not reported
 Facility Contact: ABEER NAMOO
 Delinquent Flag: Not Delinquent
 Last Update: 08/30/10
 Last Delinquent Letter: Not reported
 Delinquent Comment: Not reported
 Last Letter Type: Not reported
 Property Owner: FOUR-SHER INVESTMENTS L L C
 Property Address: 990 HIGHLAND DR 202
 Property City,St,Zip: SOLANA BEACH, CA 92075
 Tank Owner: Not reported
 Tank Address: Not reported
 Tank City,St,Zip: Not reported
 Business Plan Acceptance Date: Not reported
 Reinspection Date Y2K Compatible: 12/22/11
 Facility Phone: 619-295-2293

HMMD DISCLOSURE INVENTORY:

Item Number: AIR
 Chemical Name: AIR, COMPRESSED
 Case Number: Not reported
 Quantity Stored At One Time: Not reported
 Quantity Stored at One Time: Not reported
 Annual Quantity String: Not reported
 Annual Quantity String: Not reported
 Measurement Units: Not reported
 Carcinogen: No
 1st Hazard Category: Not reported
 2nd Hazard Category: Not reported

HMMD UNDERGROUND TANKS:

Tank Number: Not reported
 Tank ID Number: Not reported
 Waste or Product: Not reported
 Tank Contents: Not reported

HMMD VIOLATIONS:

Inspection Date: Not reported
 Waste Code: Not reported

MAP FINDINGS

Map ID
 Direction
 Distance
 Distance (ft.)Site

EDR ID Number
 EPA ID Number

Database(s)

SPORTS ARENA DODGE (Continued)

S102437963

Occurrences: Not reported
 Item Number: Not reported

HMMD WASTE STREAMS:

Inspection Date: 06/22/10
 Waste Item #: 221
 Waste Code: 221
 Waste Name: WASTE OIL & MIXED OI
 Qnty at Inspection: 15
 Quantity String: 15
 Annual Qty: 150
 Annual Qty String: 150
 Measurement Unit: GAL
 Treatment Method: 001 RECYCLE
 Storage Method: METAL DRUM
 Haz Waste Hauler: 9999 SELF:SMALL QTY EXEMP
 Waste Desc: Not reported
 Carcinogen: No

Inspection Date: 06/22/10
 Waste Item #: 342
 Waste Code: 342
 Waste Name: ORGANIC LIQUIDS W/ME
 Qnty at Inspection: 15
 Quantity String: 15
 Annual Qty: 50
 Annual Qty String: 50
 Measurement Unit: GAL
 Treatment Method: 001 RECYCLE
 Storage Method: PLASTIC DRUM
 Haz Waste Hauler: 9998 UNKNOWN HAZ WST HAUL
 Waste Desc: Not reported
 Carcinogen: No

Inspection Date: 06/22/10
 Waste Item #: 888
 Waste Code: 888
 Waste Name: USED OIL FILTERS
 Qnty at Inspection: 20
 Quantity String: 20
 Annual Qty: 200
 Annual Qty String: 200
 Measurement Unit: LBS
 Treatment Method: 888 FILTERS/METAL RE
 Storage Method: METAL DRUM
 Haz Waste Hauler: 9999 SELF:SMALL QTY EXEMP
 Waste Desc: Not reported
 Carcinogen: No

Facility ID: 210393
 Inactive Indicator: Active
 Business Code: 6HK70
 SIC: Not reported
 Permit Expiration: Not reported
 Owner: NRC ENVIRONMENTAL SERVICES, IN
 2nd Name: Not reported

MAP FINDINGS

Map ID
 Direction
 Distance
 Distance (ft.)Site

EDR ID Number
 EPA ID Number

Database(s)

SPORTS ARENA DODGE (Continued)

S102437963

Mailing Address: 2950 KURTZ ST
 Mailing City,St,Zip: SAN DIEGO, CA 92110
 Map Code/Business Plan on File: Not reported
 Corporate Code: Not reported
 Fire Dept District: San Diego
 Census Tract Number: 65.00
 EPA ID: CAR000171249
 Gas Station: Not reported
 Inspection Date: 02/27/09
 Reinspection Date: Not reported
 Inspector Name: SINGMANS
 Violation Notice Issued: Not reported
 Facility Contact: SCOTT MANUEL/MGR, BUS DEVELOPM
 Delinquent Flag: Not Delinquent
 Last Update: 08/30/10
 Last Delinquent Letter: Not reported
 Delinquent Comment: Not reported
 Last Letter Type: Not reported
 Property Owner: FOUR-SHER INVESTMENTS L L C
 Property Address: 990 HIGHLAND DR 202
 Property City,St,Zip: SOLANA BEACH, CA 92075
 Tank Owner: Not reported
 Tank Address: Not reported
 Tank City,St,Zip: Not reported
 Business Plan Acceptance Date: Not reported
 Reinspection Date Y2K Compatible: 08/27/10
 Facility Phone: 619-235-3320

HMMD DISCLOSURE INVENTORY:

Item Number: BUT
 Chemical Name: BUTOXYETHANOL SIMPLE GREEN
 Case Number: Not reported
 Quantity Stored At One Time: Not reported
 Quantity Stored at One Time: Not reported
 Annual Quantity String: Not reported
 Annual Quantity String: Not reported
 Measurement Units: Not reported
 Carcinogen: No
 1st Hazard Category: Not reported
 2nd Hazard Category: Not reported

Item Number: GRA
 Chemical Name: GRADE D BREATHING AIR
 Case Number: Not reported
 Quantity Stored At One Time: Not reported
 Quantity Stored at One Time: Not reported
 Annual Quantity String: Not reported
 Annual Quantity String: Not reported
 Measurement Units: Not reported
 Carcinogen: No
 1st Hazard Category: PRESSURE RELEASE
 2nd Hazard Category: Not reported

Item Number: OXY
 Chemical Name: OXYGEN GAS
 Case Number: 7782-44-7
 Quantity Stored At One Time: Not reported
 Quantity Stored at One Time: Not reported

MAP FINDINGS

Map ID
 Direction
 Distance
 Distance (ft.)Site

EDR ID Number

Database(s) EPA ID Number

SPORTS ARENA DODGE (Continued)

S102437963

Annual Quantity String: Not reported
 Annual Quantity String: Not reported
 Measurement Units: Not reported
 Carcinogen: No
 1st Hazard Category: PRESSURE RELEASE
 2nd Hazard Category: Not reported

Item Number: PRO
 Chemical Name: PROPANE
 Case Number: 68476-85-7
 Quantity Stored At One Time: Not reported
 Quantity Stored at One Time: Not reported
 Annual Quantity String: Not reported
 Annual Quantity String: Not reported
 Measurement Units: Not reported
 Carcinogen: No
 1st Hazard Category: FIRE
 2nd Hazard Category: PRESSURE RELEASE

HMMD UNDERGROUND TANKS:

Tank Number: Not reported
 Tank ID Number: Not reported
 Waste or Product: Not reported
 Tank Contents: Not reported

HMMD VIOLATIONS:

Inspection Date: Not reported
 Waste Code: Not reported
 Occurrences: Not reported
 Item Number: Not reported

HMMD WASTE STREAMS:

Inspection Date: 02/27/09
 Waste Item #: 221
 Waste Code: 221
 Waste Name: WASTE OIL & MIXED OI
 Qnty at Inspection: 110
 Quantity String: 110
 Annual Qty: 400
 Annual Qty String: 400
 Measurement Unit: GAL
 Treatment Method: 001 RECYCLE
 Storage Method: METAL DRUM
 Haz Waste Hauler: 5158 NATIONAL RESPONSE CO
 Waste Desc: Not reported
 Carcinogen: No

Facility ID: 122793
 Inactive Indicator: Active
 Business Code: 6HK03
 SIC: Not reported
 Permit Expiration: Not reported
 Owner: FOUR SHER DEVELOPMENT
 2nd Name: Not reported
 Mailing Address: 990 HIGHLAND DR

MAP FINDINGS

Map ID
 Direction
 Distance
 Distance (ft.)Site

EDR ID Number
 EPA ID Number

Database(s)

SPORTS ARENA DODGE (Continued)

S102437963

Mailing City,St,Zip: SOLANA BEACH, CA 92075
 Map Code/Business Plan on File: Not reported
 Corporate Code: Not reported
 Fire Dept District: San Diego
 Census Tract Number: 65.00
 EPA ID: Not reported
 Gas Station: Not reported
 Inspection Date: Not reported
 Reinspection Date: Not reported
 Inspector Name: Not reported
 Violation Notice Issued: Not reported
 Facility Contact: DAVE DUFOUR
 Delinquent Flag: Not Delinquent
 Last Update: 08/30/10
 Last Delinquent Letter: Not reported
 Delinquent Comment: Not reported
 Last Letter Type: Not reported
 Property Owner: FOUR-SHER INVESTMENTS L L C
 Property Address: 990 HIGHLAND DR 202
 Property City,St,Zip: SOLANA BEACH, CA 92075
 Tank Owner: Not reported
 Tank Address: Not reported
 Tank City,St,Zip: Not reported
 Business Plan Acceptance Date: Not reported
 Reinspection Date Y2K Compatible: Not reported
 Facility Phone: 858-792-8800

HMMD DISCLOSURE INVENTORY:

Item Number: Not reported
 Chemical Name: Not reported
 Case Number: Not reported
 Quantity Stored At One Time: Not reported
 Quantity Stored at One Time: Not reported
 Annual Quantity String: Not reported
 Annual Quantity String: Not reported
 Measurement Units: Not reported
 Carcinogen: No
 1st Hazard Category: Not reported
 2nd Hazard Category: Not reported

HMMD UNDERGROUND TANKS:

Tank Number: T001
 Tank ID Number: AT2061
 Waste or Product: 500
 Tank Contents: Not reported

HMMD VIOLATIONS:

Inspection Date: Not reported
 Waste Code: Not reported
 Occurrences: Not reported
 Item Number: Not reported

HMMD WASTE STREAMS:

Inspection Date: Not reported
 Waste Item #: Not reported
 Waste Code: Not reported

MAP FINDINGS

Map ID
 Direction
 Distance
 Distance (ft.)Site

EDR ID Number
 EPA ID Number

Database(s)

SPORTS ARENA DODGE (Continued)

S102437963

Waste Name: Not reported
 Qnty at Inspection: Not reported
 Quantity String: Not reported
 Annual Qty: Not reported
 Annual Qty String: Not reported
 Measurement Unit: Not reported
 Treatment Method: Not reported
 Storage Method: Not reported
 Haz Waste Hauler: Not reported
 Waste Desc: Not reported
 Carcinogen: No

Facility ID: 206659
 Inactive Indicator: Active
 Business Code: 6HK27
 SIC: Not reported
 Permit Expiration: Not reported
 Owner: JOE C GARDON
 2nd Name: Not reported
 Mailing Address: PO BOX 81847
 Mailing City,St,Zip: SAN DIEGO, CA 92138
 Map Code/Business Plan on File: Not reported
 Corporate Code: Not reported
 Fire Dept District: San Diego
 Census Tract Number: 65.00
 EPA ID: CAL000295149
 Gas Station: Not reported
 Inspection Date: 02/25/08
 Reinspection Date: Not reported
 Inspector Name: SINGMANS
 Violation Notice Issued: Not reported
 Facility Contact: ALAN ALCANTARA
 Delinquent Flag: Not Delinquent
 Last Update: 08/30/10
 Last Delinquent Letter: Not reported
 Delinquent Comment: Not reported
 Last Letter Type: Not reported
 Property Owner: FOUR-SHER INVESTMENTS L L C
 Property Address: 990 HIGHLAND DR 202
 Property City,St,Zip: SOLANA BEACH, CA 92075
 Tank Owner: Not reported
 Tank Address: Not reported
 Tank City,St,Zip: Not reported
 Business Plan Acceptance Date: Not reported
 Reinspection Date Y2K Compatible: Not reported
 Facility Phone: 619-294-2303

HMMD DISCLOSURE INVENTORY:

Item Number: Not reported
 Chemical Name: Not reported
 Case Number: Not reported
 Quantity Stored At One Time: Not reported
 Quantity Stored at One Time: Not reported
 Annual Quantity String: Not reported
 Annual Quantity String: Not reported
 Measurement Units: Not reported
 Carcinogen: No

MAP FINDINGS

Map ID
 Direction
 Distance
 Distance (ft.)Site

EDR ID Number
 EPA ID Number

Database(s)

SPORTS ARENA DODGE (Continued)

S102437963

1st Hazard Category: Not reported
 2nd Hazard Category: Not reported

HMMD UNDERGROUND TANKS:

Tank Number: Not reported
 Tank ID Number: Not reported
 Waste or Product: Not reported
 Tank Contents: Not reported

HMMD VIOLATIONS:

Inspection Date: Not reported
 Waste Code: Not reported
 Occurrences: Not reported
 Item Number: Not reported

HMMD WASTE STREAMS:

Inspection Date: Not reported
 Waste Item #: Not reported
 Waste Code: Not reported
 Waste Name: Not reported
 Qty at Inspection: Not reported
 Quantity String: Not reported
 Annual Qty: Not reported
 Annual Qty String: Not reported
 Measurement Unit: Not reported
 Treatment Method: Not reported
 Storage Method: Not reported
 Haz Waste Hauler: Not reported
 Waste Desc: Not reported
 Carcinogen: No

[Click this hyperlink](#) while viewing on your computer to access
 -1 additional CA_HMMD: record(s) in the EDR Site Report.

HAZNET:

Gepaid: CAL000252130
 Contact: DAVID HESSER
 Telephone: 6192915504
 Facility Addr2: Not reported
 Mailing Name: Not reported
 Mailing Address: 2670 N MAIN ST #200
 Mailing City,St,Zip: SANTA ANA, CA 92705
 Gen County: San Diego
 TSD EPA ID: Not reported
 TSD County: Los Angeles
 Waste Category: Aqueous solution with 10% or more total organic residues
 Disposal Method: Recycler
 Tons: 0.52
 Facility County: Not reported

Gepaid: CAL000341129
 Contact: JOE SEPULVEDA
 Telephone: 6192353327
 Facility Addr2: Not reported

MAP FINDINGS

Map ID
 Direction
 Distance
 Distance (ft.)Site

EDR ID Number
 EPA ID Number

Database(s)

SPORTS ARENA DODGE (Continued)

S102437963

Mailing Name: Not reported
 Mailing Address: 2950 KURTZ ST
 Mailing City,St,Zip: SAN DIEGO, CA 921103128
 Gen County: San Diego
 TSD EPA ID: CAD028409019
 TSD County: Los Angeles
 Waste Category: Waste oil and mixed oil
 Disposal Method: H061
 Tons: 0.19
 Facility County: San Diego

Gepaid: CAL000341129
 Contact: JOE SEPULVEDA
 Telephone: 6192353327
 Facility Addr2: Not reported
 Mailing Name: Not reported
 Mailing Address: 2950 KURTZ ST
 Mailing City,St,Zip: SAN DIEGO, CA 921103128
 Gen County: San Diego
 TSD EPA ID: CAD028409019
 TSD County: Los Angeles
 Waste Category: Waste oil and mixed oil
 Disposal Method: H141
 Tons: 1.14
 Facility County: San Diego

Gepaid: CAL000341129
 Contact: JOE SEPULVEDA
 Telephone: 6192353327
 Facility Addr2: Not reported
 Mailing Name: Not reported
 Mailing Address: 2950 KURTZ ST
 Mailing City,St,Zip: SAN DIEGO, CA 921103128
 Gen County: San Diego
 TSD EPA ID: CAD028409019
 TSD County: Los Angeles
 Waste Category: Other organic solids
 Disposal Method: H141
 Tons: 1.05
 Facility County: San Diego

Gepaid: CAL000252130
 Contact: INGRID KOOPMAN/EXEC. ASST.
 Telephone: 3103993887
 Facility Addr2: Not reported
 Mailing Name: FRONT DESK
 Mailing Address: 1100 COLORADO AVE 2ND FLR
 Mailing City,St,Zip: SANTA MONICA, CA 904010000
 Gen County: San Diego
 TSD EPA ID: CAD008252405
 TSD County: San Diego
 Waste Category: Aqueous solution with 10% or more total organic residues
 Disposal Method: Recycler
 Tons: 0.39
 Facility County: San Diego

MAP FINDINGS

Map ID
 Direction
 Distance
 Distance (ft.)Site

EDR ID Number
 EPA ID Number

Database(s)

SPORTS ARENA DODGE (Continued)

S102437963

[Click this hyperlink](#) while viewing on your computer to access 1 additional CA_HAZNET: record(s) in the EDR Site Report.

SAN DIEGO CO. SAM:

Case Number: H22793-001
 Agency: DEH Site Assessment & Mitigation
Funding: LOP - Federal Fund
 FType: Soils Only
 FStatus: 9
 Date: 4/10/1991
 Date Began: 9/25/1990

113

**M2 COLLISION CARE CENTER
 2950 KURTZ ST
 SAN DIEGO, CA 92106**

**RCRA-SQG 1004678332
 FINDS CAR000107672
 San Diego Co. HMMD**

RCRA-SQG:

Date form received by agency: 10/16/2001
 Facility name: M2 COLLISION CARE CENTER
 Facility address: 2950 KURTZ ST
 SAN DIEGO, CA 92106
 EPA ID: CAR000107672
 Contact: DAVID HESSER
 Contact address: 2950 KURTZ ST
 SAN DIEGO, CA 92106
 Contact country: US
 Contact telephone: (619) 291-4771
 Contact email: Not reported
 EPA Region: 09
 Classification: Small Small Quantity Generator
 Description: Handler: generates more than 100 and less than 1000 kg of hazardous waste during any calendar month and accumulates less than 6000 kg of hazardous waste at any time; or generates 100 kg or less of hazardous waste during any calendar month, and accumulates more than 1000 kg of hazardous waste at any time

Owner/Operator Summary:

Owner/operator name: M2 AUTOMOTIVE INC
 Owner/operator address: 2670 N MAIN ST STE 200
 SANTA ANA, CA 92705
 Owner/operator country: Not reported
 Owner/operator telephone: (714) 953-2886
 Legal status: Private
 Owner/Operator Type: Owner
 Owner/Op start date: Not reported
 Owner/Op end date: Not reported

Handler Activities Summary:

U.S. importer of hazardous waste: No
 Mixed waste (haz. and radioactive): Unknown
 Recycler of hazardous waste: No
 Transporter of hazardous waste: No
 Treater, storer or disposer of HW: No
 Underground injection activity: No
 On-site burner exemption: No
 Furnace exemption: No

MAP FINDINGS

Map ID
 Direction
 Distance
 Distance (ft.)Site

EDR ID Number

Database(s) EPA ID Number

M2 COLLISION CARE CENTER (Continued)

1004678332

Used oil fuel burner: No
 Used oil processor: No
 User oil refiner: No
 Used oil fuel marketer to burner: No
 Used oil Specification marketer: No
 Used oil transfer facility: No
 Used oil transporter: No
 Off-site waste receiver: Verified to be non-commercial

Hazardous Waste Summary:

Waste code: D001
 Waste name: IGNITABLE HAZARDOUS WASTES ARE THOSE WASTES WHICH HAVE A FLASHPOINT OF LESS THAN 140 DEGREES FAHRENHEIT AS DETERMINED BY A PENSKEY-MARTENS CLOSED CUP FLASH POINT TESTER. ANOTHER METHOD OF DETERMINING THE FLASH POINT OF A WASTE IS TO REVIEW THE MATERIAL SAFETY DATA SHEET, WHICH CAN BE OBTAINED FROM THE MANUFACTURER OR DISTRIBUTOR OF THE MATERIAL. LACQUER THINNER IS AN EXAMPLE OF A COMMONLY USED SOLVENT WHICH WOULD BE CONSIDERED AS IGNITABLE HAZARDOUS WASTE.

Waste code: D002
 Waste name: A WASTE WHICH HAS A PH OF LESS THAN 2 OR GREATER THAN 12.5 IS CONSIDERED TO BE A CORROSIVE HAZARDOUS WASTE. SODIUM HYDROXIDE, A CAUSTIC SOLUTION WITH A HIGH PH, IS OFTEN USED BY INDUSTRIES TO CLEAN OR DEGREASE PARTS. HYDROCHLORIC ACID, A SOLUTION WITH A LOW PH, IS USED BY MANY INDUSTRIES TO CLEAN METAL PARTS PRIOR TO PAINTING. WHEN THESE CAUSTIC OR ACID SOLUTIONS BECOME CONTAMINATED AND MUST BE DISPOSED, THE WASTE WOULD BE A CORROSIVE HAZARDOUS WASTE.

Waste code: F003
 Waste name: THE FOLLOWING SPENT NON-HALOGENATED SOLVENTS: XYLENE, ACETONE, ETHYL ACETATE, ETHYL BENZENE, ETHYL ETHER, METHYL ISOBUTYL KETONE, N-BUTYL ALCOHOL, CYCLOHEXANONE, AND METHANOL; ALL SPENT SOLVENT MIXTURES/BLENDS CONTAINING, BEFORE USE, ONLY THE ABOVE SPENT NON-HALOGENATED SOLVENTS; AND ALL SPENT SOLVENT MIXTURES/BLENDS CONTAINING, BEFORE USE, ONE OR MORE OF THE ABOVE NON-HALOGENATED SOLVENTS, AND, A TOTAL OF TEN PERCENT OR MORE (BY VOLUME) OF ONE OR MORE OF THOSE SOLVENTS LISTED IN F001, F002, F004, AND F005, AND STILL BOTTOMS FROM THE RECOVERY OF THESE SPENT SOLVENTS AND SPENT SOLVENT MIXTURES.

Waste code: F005
 Waste name: THE FOLLOWING SPENT NON-HALOGENATED SOLVENTS: TOLUENE, METHYL ETHYL KETONE, CARBON DISULFIDE, ISOBUTANOL, PYRIDINE, BENZENE, 2-ETHOXYETHANOL, AND 2-NITROPROPANE; ALL SPENT SOLVENT MIXTURES/BLENDS CONTAINING, BEFORE USE, A TOTAL OF TEN PERCENT OR MORE (BY VOLUME) OF ONE OR MORE OF THE ABOVE NON-HALOGENATED SOLVENTS OR THOSE SOLVENTS LISTED IN F001, F002, OR F004; AND STILL BOTTOMS FROM THE RECOVERY OF THESE SPENT SOLVENTS AND SPENT SOLVENT MIXTURES.

Violation Status: No violations found

FINDS:

Registry ID: 110012195819

Environmental Interest/Information System
 California Hazardous Waste Tracking System - Datamart (HWTS-DATAMART)

MAP FINDINGS

Map ID
 Direction
 Distance
 Distance (ft.)Site

EDR ID Number
 EPA ID Number

Database(s)

M2 COLLISION CARE CENTER (Continued)

1004678332

provides California with information on hazardous waste shipments for generators, transporters, and treatment, storage, and disposal facilities.

RCRAInfo is a national information system that supports the Resource Conservation and Recovery Act (RCRA) program through the tracking of events and activities related to facilities that generate, transport, and treat, store, or dispose of hazardous waste. RCRAInfo allows RCRA program staff to track the notification, permit, compliance, and corrective action activities required under RCRA.

San Diego Co. HMMD:

Facility ID: 200616
 Inactive Indicator: Active
 Business Code: 6HK27
 SIC: Not reported
 Permit Expiration: Not reported
 Owner: M2 COLLISION CARE CENTER
 2nd Name: LICENSES & PERMIT
 Mailing Address: 1100 COLORADO AV
 Mailing City,St,Zip: SANTA MONICA, CA 90401
 Map Code/Business Plan on File: Not reported
 Corporate Code: Not reported
 Fire Dept District: San Diego
 Census Tract Number: 65.00
 EPA ID: CAL000252130
 Gas Station: Not reported
 Inspection Date: 05/14/02
 Reinspection Date: Not reported
 Inspector Name: PFRIEDMA
 Violation Notice Issued: Not reported
 Facility Contact: DAVE HESSER
 Delinquent Flag: Not Delinquent
 Last Update: 08/30/10
 Last Delinquent Letter: Not reported
 Delinquent Comment: Not reported
 Last Letter Type: Not reported
 Property Owner: FOUR-SHER INVESTMENTS L L C
 Property Address: 990 HIGHLAND DR 202
 Property City,St,Zip: SOLANA BEACH, CA 92075
 Tank Owner: Not reported
 Tank Address: Not reported
 Tank City,St,Zip: Not reported
 Business Plan Acceptance Date: Not reported
 Reinspection Date Y2K Compatible: Not reported
 Facility Phone: 619-291-4771

HMMD DISCLOSURE INVENTORY:

Item Number: Not reported
 Chemical Name: Not reported
 Case Number: Not reported
 Quantity Stored At One Time: Not reported
 Quantity Stored at One Time: Not reported
 Annual Quantity String: Not reported
 Annual Quantity String: Not reported
 Measurement Units: Not reported

MAP FINDINGS

Map ID
 Direction
 Distance
 Distance (ft.)Site

EDR ID Number
 EPA ID Number

Database(s)

M2 COLLISION CARE CENTER (Continued)

1004678332

Carcinogen: No
 1st Hazard Category: Not reported
 2nd Hazard Category: Not reported

HMMD UNDERGROUND TANKS:

Tank Number: Not reported
 Tank ID Number: Not reported
 Waste or Product: Not reported
 Tank Contents: Not reported

HMMD VIOLATIONS:

Inspection Date: Not reported
 Waste Code: Not reported
 Occurrences: Not reported
 Item Number: Not reported

HMMD WASTE STREAMS:

Inspection Date: Not reported
 Waste Item #: Not reported
 Waste Code: Not reported
 Waste Name: Not reported
 Qnty at Inspection: Not reported
 Quantity String: Not reported
 Annual Qty: Not reported
 Annual Qty String: Not reported
 Measurement Unit: Not reported
 Treatment Method: Not reported
 Storage Method: Not reported
 Haz Waste Hauler: Not reported
 Waste Desc: Not reported
 Carcinogen: No

114

**THE HEALING POINT
 2422 SAN DIEGO AV
 SAN DIEGO, CA 92110**

**San Diego Co. HMMD S104760719
 N/A**

San Diego Co. HMMD:

Facility ID: 154390
 Inactive Indicator: Active
 Business Code: 6HK10
 SIC: Not reported
 Permit Expiration: Not reported
 Owner: LINDA PARKER
 2nd Name: Not reported
 Mailing Address: 2422 SAN DIEGO AV
 Mailing City,St,Zip: SAN DIEGO, CA 92110
 Map Code/Business Plan on File: Not reported
 Corporate Code: Not reported
 Fire Dept District: Not reported
 Census Tract Number: 65.00
 EPA ID: Not reported
 Gas Station: Not reported
 Inspection Date: 04/20/99
 Reinspection Date: Not reported
 Inspector Name: LEGACY

MAP FINDINGS

Map ID
 Direction
 Distance
 Distance (ft.)Site

EDR ID Number
 EPA ID Number

Database(s)

THE HEALING POINT (Continued)

S104760719

Violation Notice Issued: Not reported
 Facility Contact: LINDA PARKER
 Delinquent Flag: Not Delinquent
 Last Update: 08/30/10
 Last Delinquent Letter: Not reported
 Delinquent Comment: Not reported
 Last Letter Type: Not reported
 Property Owner: DAROSA LEONEL G&MARIA A FAMILY
 Property Address: 475 SAN ELIJO ST
 Property City,St,Zip: SAN DIEGO, CA 92106
 Tank Owner: Not reported
 Tank Address: Not reported
 Tank City,St,Zip: Not reported
 Business Plan Acceptance Date: Not reported
 Reinspection Date Y2K Compatible: Not reported
 Facility Phone: 619-295-3006

HMMD DISCLOSURE INVENTORY:

Item Number: Not reported
 Chemical Name: Not reported
 Case Number: Not reported
 Quantity Stored At One Time: Not reported
 Quantity Stored at One Time: Not reported
 Annual Quantity String: Not reported
 Annual Quantity String: Not reported
 Measurement Units: Not reported
 Carcinogen: No
 1st Hazard Category: Not reported
 2nd Hazard Category: Not reported

HMMD UNDERGROUND TANKS:

Tank Number: Not reported
 Tank ID Number: Not reported
 Waste or Product: Not reported
 Tank Contents: Not reported

HMMD VIOLATIONS:

Inspection Date: Not reported
 Waste Code: Not reported
 Occurrences: Not reported
 Item Number: Not reported

HMMD WASTE STREAMS:

Inspection Date: Not reported
 Waste Item #: Not reported
 Waste Code: Not reported
 Waste Name: Not reported
 Qty at Inspection: Not reported
 Quantity String: Not reported
 Annual Qty: Not reported
 Annual Qty String: Not reported
 Measurement Unit: Not reported
 Treatment Method: Not reported
 Storage Method: Not reported
 Haz Waste Hauler: Not reported
 Waste Desc: Not reported

MAP FINDINGS

Map ID
 Direction
 Distance
 Distance (ft.)Site Database(s) EDR ID Number
 EPA ID Number

THE HEALING POINT (Continued)

S104760719

Carcinogen: No

**115 ROSECRANS SHOPPING CTR
 3701-3751 ROSECRANS BLVD
 SAN DIEGO, CA 92110**

**HAZNET S103655807
 N/A**

HAZNET:
 Gepaid: CAC001241024
 Contact: CORPORATION
 Telephone: 0000000000
 Facility Addr2: Not reported
 Mailing Name: Not reported
 Mailing Address: C/O HARMAN MGMT
 Mailing City,St,Zip: LA JOLLA, CA 920370000
 Gen County: San Diego
 TSD EPA ID: CAD009007626
 TSD County: Los Angeles
 Waste Category: Asbestos-containing waste
 Disposal Method: Disposal, Land Fill
 Tons: 12.6420
 Facility County: San Diego

**115 SPORTS ARENA DODGE
 3740 ROSECRANS
 SAN DIEGO, CA 92110**

**HIST CORTESE S100178497
 Notify 65 N/A**

CORTESE:
 Region: CORTESE
 Facility County Code: 37
 Reg By: LTNKA
 Reg Id: 9UT1604

Notify 65:
 Date Reported: Not reported
 Staff Initials: Not reported
 Board File Number: Not reported
 Facility Type: Not reported
 Discharge Date: Not reported
 Incident Description: 92110-3126

**115 ALAN JOHNSON DODGE,INC.
 3740 ROSECRANS ST
 SAN DIEGO, CA 92110**

**SAN DIEGO CO. SAM S108406937
 N/A**

SAN DIEGO CO. SAM:
 Case Number: H12788-001
 Agency: DEH Site Assessment & Mitigation
Funding: Private - VAP
 FType: GW With No Beneficial Use Designation
 FStatus: 9
 Date: 9/1/1998
 Date Began: 12/15/1989

MAP FINDINGS

Map ID
 Direction
 Distance
 Distance (ft.)Site

EDR ID Number

Database(s) EPA ID Number

115 HOWARD TAYLOR DODGE
 3740 ROSECRANS ST
 SAN DIEGO, CA 92110

LUST S100233086
 SLIC N/A
 San Diego Co. HMMD

LUST REG 9:

Region: 9
 Status: Preliminary site assessment workplan submitted
 Case Number: 9UT1604
 Local Case: H12788-001
 Substance: Gasoline
 Qty Leaked: Not reported
 Abate Method: Not reported
 Local Agency: San Diego
 How Found: Subsurface Monitoring
 How Stopped: Not reported
 Source: Unknown
 Cause: Unknown
 Lead Agency: Local Agency
 Case Type: Other ground water affected
 Date Found: 12/15/1989
 Date Stopped: / /
 Confirm Date: / /
 Submit Workplan: 12/15/89
 Prelim Assess: / /
 Desc Pollution: Not reported
 Remed Plan: / /
 Remed Action: Not reported
 Began Monitor: Not reported
 Release Date: 12/15/1989
 Enforce Date: Not reported
 Closed Date: Not reported
 Enforce Type: Not reported
 Pilot Program: LOP
 Basin Number: 908.10
 GW Depth: 10'
 Beneficial Use: No Beneficial groundwater use
 NPDES Number: Not reported
 Priority: Not reported
 File Dispn: File discarded, case closed
 Interim Remedial Actions: No
 Cleanup and Abatement order Number: Not reported
 Waste Discharge Requirement Number: Not reported

SLIC:

Region: STATE
Facility Status: Completed - Case Closed
 Status Date: 1998-09-01 00:00:00
 Global Id: T0607300425
 Lead Agency: SAN DIEGO COUNTY LOP
 Lead Agency Case Number: H12788-001
 Latitude: 32.752331
 Longitude: -117.2041145
 Case Type: Cleanup Program Site
 Case Worker: LS
 Local Agency: Not reported
 RB Case Number: 9UT1604
 File Location: Local Agency
 Potential Media Affected: Other Groundwater (uses other than drinking water)
 Potential Contaminants of Concern: Gasoline

MAP FINDINGS

Map ID
 Direction
 Distance
 Distance (ft.)Site

EDR ID Number
 EPA ID Number

Database(s)

HOWARD TAYLOR DODGE (Continued)

S100233086

Site History: Not reported

[Click here to access the California GeoTracker records for this facility:](#)

San Diego Co. HMMD:

Facility ID:	112788
Inactive Indicator:	Active
Business Code:	Not reported
SIC:	Not reported
Permit Expiration:	Not reported
Owner:	Not reported
2nd Name:	Not reported
Mailing Address:	Not reported
Mailing City,St,Zip:	Not reported
Map Code/Business Plan on File:	Not reported
Corporate Code:	Not reported
Fire Dept District:	Not reported
Census Tract Number:	65.00
EPA ID:	CAX000076059
Gas Station:	Not reported
Inspection Date:	01/15/87
Reinspection Date:	Not reported
Inspector Name:	LEGACY
Violation Notice Issued:	Not reported
Facility Contact:	ROGER KILGORE
Delinquent Flag:	Not Delinquent
Last Update:	08/30/10
Last Delinquent Letter:	Not reported
Delinquent Comment:	Not reported
Last Letter Type:	Not reported
Property Owner:	H&A SAN DIEGO L P
Property Address:	2603 MAIN ST 210
Property City,St,Zip:	IRVINE, CA 92614
Tank Owner:	Not reported
Tank Address:	Not reported
Tank City,St,Zip:	Not reported
Business Plan Acceptance Date:	Not reported
Reinspection Date Y2K Compatible:	Not reported
Facility Phone:	Not reported

HMMD DISCLOSURE INVENTORY:

Item Number:	Not reported
Chemical Name:	Not reported
Case Number:	Not reported
Quantity Stored At One Time:	Not reported
Quantity Stored at One Time:	Not reported
Annual Quantity String:	Not reported
Annual Quantity String:	Not reported
Measurement Units:	Not reported
Carcinogen:	No
1st Hazard Category:	Not reported
2nd Hazard Category:	Not reported

HMMD UNDERGROUND TANKS:

Tank Number:	Not reported
Tank ID Number:	Not reported
Waste or Product:	Not reported

MAP FINDINGS

Map ID
 Direction
 Distance
 Distance (ft.)Site

EDR ID Number

Database(s) EPA ID Number

HOWARD TAYLOR DODGE (Continued)

S100233086

Tank Contents: Not reported

HMMD VIOLATIONS:

Inspection Date: Not reported
 Waste Code: Not reported
 Occurrences: Not reported
 Item Number: Not reported

HMMD WASTE STREAMS:

Inspection Date: Not reported
 Waste Item #: Not reported
 Waste Code: Not reported
 Waste Name: Not reported
 Qty at Inspection: Not reported
 Quantity String: Not reported
 Annual Qty: Not reported
 Annual Qty String: Not reported
 Measurement Unit: Not reported
 Treatment Method: Not reported
 Storage Method: Not reported
 Haz Waste Hauler: Not reported
 Waste Desc: Not reported
 Carcinogen: No

115

**CONROYS FLOWERS
 3740 ROSECRANS ST
 SAN DIEGO, CA 92110**

**HAZNET S101541534
 N/A**

HAZNET:

Gepaid: CAL000117884
 Contact: CONROYS FLOWERS
 Telephone: 0000000000
 Facility Addr2: Not reported
 Mailing Name: Not reported
 Mailing Address: 3740 ROSECRANS ST STE F
 Mailing City,St,Zip: SAN DIEGO, CA 921103126
 Gen County: San Diego
 TSD EPA ID: CAT000613976
 TSD County: Orange
 Waste Category: Photochemicals/photoprocessing waste
 Disposal Method: Transfer Station
 Tons: .0208
 Facility County: San Diego

Gepaid: CAL000117884
 Contact: CONROYS FLOWERS
 Telephone: 0000000000
 Facility Addr2: Not reported
 Mailing Name: Not reported
 Mailing Address: 3740 ROSECRANS ST STE F
 Mailing City,St,Zip: SAN DIEGO, CA 921103126
 Gen County: San Diego
 TSD EPA ID: CAT000613976
 TSD County: Orange
 Waste Category: Photochemicals/photoprocessing waste
 Disposal Method: Transfer Station

MAP FINDINGS

Map ID
 Direction
 Distance
 Distance (ft.)Site

EDR ID Number
 EPA ID Number

Database(s)

CONROYS FLOWERS (Continued)

S101541534

Tons: .0416
 Facility County: San Diego

 Gepaid: CAL000117884
 Contact: CONROYS FLOWERS
 Telephone: 0000000000
 Facility Addr2: Not reported
 Mailing Name: Not reported
 Mailing Address: 3740 ROSECRANS ST STE F
 Mailing City,St,Zip: SAN DIEGO, CA 921103126
 Gen County: San Diego
 TSD EPA ID: CAT000613976
 TSD County: Orange
 Waste Category: Photochemicals/photoprocessing waste
 Disposal Method: Transfer Station
 Tons: .0208
 Facility County: San Diego

116

**2390 ASSOCIATES
 2385 LINWOOD AVE
 SAN DIEGO, CA 92110**

**SWEEPS UST S106922239
 N/A**

SWEEPS UST:
 Status: Not reported
 Comp Number: 21418
 Number: Not reported
 Board Of Equalization: 44-023571
 Ref Date: Not reported
 Act Date: Not reported
 Created Date: Not reported
 Tank Status: Not reported
 Owner Tank Id: Not reported
 Swrcb Tank Id: 37-000-021418-000001
 Actv Date: Not reported
 Capacity: 6000
 Tank Use: M.V. FUEL
 Stg: PRODUCT
 Content: LEADED
 Number Of Tanks: 1

116

**2390 ASSOCIATES
 2385 LINWOOD AV
 SAN DIEGO, CA 92110**

**San Diego Co. HMMD S104749853
 N/A**

San Diego Co. HMMD:
 Facility ID: 121418
 Inactive Indicator: Active
 Business Code: 6HK03
 SIC: Not reported
 Permit Expiration: Not reported
 Owner: 2390 ASSOCIATES
 2nd Name: Not reported
 Mailing Address: 2385 LINWOOD AV #1
 Mailing City,St,Zip: SAN DIEGO, CA 92110
 Map Code/Business Plan on File: Not reported
 Corporate Code: Not reported

MAP FINDINGS

Map ID
 Direction
 Distance
 Distance (ft.)Site

EDR ID Number
 EPA ID Number

Database(s)

2390 ASSOCIATES (Continued)

S104749853

Fire Dept District: Not reported
 Census Tract Number: 65.00
 EPA ID: Not reported
 Gas Station: Not reported
 Inspection Date: Not reported
 Reinspection Date: Not reported
 Inspector Name: Not reported
 Violation Notice Issued: Not reported
 Facility Contact: Not reported
 Delinquent Flag: Not Delinquent
 Last Update: 08/30/10
 Last Delinquent Letter: Not reported
 Delinquent Comment: Not reported
 Last Letter Type: Not reported
 Property Owner: ONUFER REVOCABLE TRUST 01-04-0
 Property Address: 2398 SAN DIEGO AVE
 Property City,St,Zip: SAN DIEGO, CA 92110
 Tank Owner: 2390 ASSOCIATES
 Tank Address: 839 W HARBOR DR #1
 Tank City,St,Zip: San Diego, CA 92101
 Business Plan Acceptance Date: Not reported
 Reinspection Date Y2K Compatible: Not reported
 Facility Phone: Not reported

HMMD DISCLOSURE INVENTORY:

Item Number: Not reported
 Chemical Name: Not reported
 Case Number: Not reported
 Quantity Stored At One Time: Not reported
 Quantity Stored at One Time: Not reported
 Annual Quantity String: Not reported
 Annual Quantity String: Not reported
 Measurement Units: Not reported
 Carcinogen: No
 1st Hazard Category: Not reported
 2nd Hazard Category: Not reported

HMMD UNDERGROUND TANKS:

Tank Number: T001
 Tank ID Number: AT0335-1
 Waste or Product: 6000
 Tank Contents: Not reported

HMMD VIOLATIONS:

Inspection Date: Not reported
 Waste Code: Not reported
 Occurrences: Not reported
 Item Number: Not reported

HMMD WASTE STREAMS:

Inspection Date: Not reported
 Waste Item #: Not reported
 Waste Code: Not reported
 Waste Name: Not reported
 Qty at Inspection: Not reported
 Quantity String: Not reported

MAP FINDINGS

Map ID
 Direction
 Distance
 Distance (ft.)Site

EDR ID Number
 EPA ID Number

Database(s)

2390 ASSOCIATES (Continued)

S104749853

Annual Qty: Not reported
 Annual Qty String: Not reported
 Measurement Unit: Not reported
 Treatment Method: Not reported
 Storage Method: Not reported
 Haz Waste Hauler: Not reported
 Waste Desc: Not reported
 Carcinogen: No

117

**CITY OF SAN DIEGO
 3963 CONDE ST
 SAN DIEGO, CA 92104**

**HAZNET S105085836
 N/A**

HAZNET:

Gepaid: CAC002253537
 Contact: CITY OF SAN DIEGO
 Telephone: 8585731295
 Facility Addr2: Not reported
 Mailing Name: Not reported
 Mailing Address: 9601 RIDGEHAVEN COURT STE 320
 Mailing City,St,Zip: SAN DIEGO, CA 921230000
 Gen County: San Diego
 TSD EPA ID: CAD028409019
 TSD County: Los Angeles
 Waste Category: Other inorganic solid waste
 Disposal Method: Transfer Station
 Tons: .0125
 Facility County: San Diego

118

**1X HOLMES & REYNOLDS DEVELOPMENT CO
 2390 SAN DIEGO AVE
 SAN DIEGO, CA 92110**

**HAZNET S109422488
 N/A**

HAZNET:

Gepaid: CAD000301572
 Contact: SANDIE CRANE
 Telephone: 6195439050
 Facility Addr2: Not reported
 Mailing Name: Not reported
 Mailing Address: 3990 OLD TOWN AVENUE #200A
 Mailing City,St,Zip: SAN DIEGO, CA 921100000
 Gen County: San Diego
 TSD EPA ID: CAD980887418
 TSD County: Alameda
 Waste Category: Unspecified oil-containing waste
 Disposal Method: H141
 Tons: 0.12
 Facility County: San Diego

MAP FINDINGS

Map ID		EDR ID Number
Direction		
Distance		
Distance (ft.)Site		Database(s) EPA ID Number

118	NOGLE ONUFER ASSOC ARCHTECT 2398 SAN DIEGO AVE SAN DIEGO, CA 92110	HAZNET	S103644979 N/A
------------	---	---------------	---------------------------

HAZNET:

Gepaid: CAL000168389
 Contact: JOSEPH HOLASEK ASSOCIATE
 Telephone: 6192978066
 Facility Addr2: Not reported
 Mailing Name: Not reported
 Mailing Address: 2398 SAN DIEGO AVE
 Mailing City,St,Zip: SAN DIEGO, CA 921102834
 Gen County: San Diego
 TSD EPA ID: CAD044429835
 TSD County: Los Angeles
 Waste Category: Off-specification, aged, or surplus inorganics
 Disposal Method: Disposal, Other
 Tons: 0.07
 Facility County: Not reported

Gepaid: CAL000168389
 Contact: GARY NOGLE PRES
 Telephone: 6192768066
 Facility Addr2: Not reported
 Mailing Name: Not reported
 Mailing Address: 2398 SAN DIEGO AVE
 Mailing City,St,Zip: SAN DIEGO, CA 921102834
 Gen County: San Diego
 TSD EPA ID: CAT080033681
 TSD County: Los Angeles
 Waste Category: Alkaline solution (pH <UN-> 12.5) with metals (antimony, arsenic, barium, beryllium, cadmium, chromium, cobalt, copper, lead, mercury, molybdenum, nickel, selenium, silver, thallium, vanadium, and zinc)
 Disposal Method: Recycler
 Tons: .0542
 Facility County: San Diego

Gepaid: CAL000168389
 Contact: GARY NOGLE PRES
 Telephone: 6192768066
 Facility Addr2: Not reported
 Mailing Name: Not reported
 Mailing Address: 2398 SAN DIEGO AVE
 Mailing City,St,Zip: SAN DIEGO, CA 921102834
 Gen County: San Diego
 TSD EPA ID: CAT080033681
 TSD County: Los Angeles
 Waste Category: Alkaline solution without metals (pH > 12.5)
 Disposal Method: Treatment, Tank
 Tons: .0708
 Facility County: San Diego

MAP FINDINGS

Map ID Direction Distance Distance (ft.)Site Database(s) EPA ID Number EDR ID Number

119 PACIFIC SCENE INC SWEEPS UST S104751731
 3900 HARNEY ST San Diego Co. HMMD N/A
 SAN DIEGO, CA 92110

SWEEPS UST:

Status: A
 Comp Number: 28777
 Number: 9
 Board Of Equalization: 44-018356
 Ref Date: Not reported
 Act Date: 06-26-92
 Created Date: 02-29-88
 Tank Status: A
 Owner Tank Id: Not reported
 Swrcb Tank Id: 37-000-028777-000001
 Actv Date: Not reported
 Capacity: 1000
 Tank Use: M.V. FUEL
 Stg: P
 Content: REG UNLEADED
 Number Of Tanks: 1

San Diego Co. HMMD:

Facility ID: 128777
 Inactive Indicator: Active
 Business Code: 6HK03
 SIC: Not reported
 Permit Expiration: Not reported
 Owner: PACIFIC SCENE INC
 2nd Name: Not reported
 Mailing Address: 3900 HARNEY ST
 Mailing City,St,Zip: SAN DIEGO, CA 92110
 Map Code/Business Plan on File: Not reported
 Corporate Code: Not reported
 Fire Dept District: Not reported
 Census Tract Number: 65.00
 EPA ID: Not reported
 Gas Station: Not reported
 Inspection Date: 12/20/91
 Reinspection Date: Not reported
 Inspector Name: LEGACY
 Violation Notice Issued: Not reported
 Facility Contact: YVONNE JENKINS
 Delinquent Flag: Not Delinquent
 Last Update: 08/30/10
 Last Delinquent Letter: Not reported
 Delinquent Comment: Not reported
 Last Letter Type: Not reported
 Property Owner: BBED L L C
 Property Address: 991C LOMAS SANTA FE
 Property City,St,Zip: SOLANA BEACH, CA 92075
 Tank Owner: Not reported
 Tank Address: Not reported
 Tank City,St,Zip: Not reported
 Business Plan Acceptance Date: Not reported
 Reinspection Date Y2K Compatible: Not reported
 Facility Phone: 619-299-5100

HMMD DISCLOSURE INVENTORY:

MAP FINDINGS

Map ID
 Direction
 Distance
 Distance (ft.)Site

EDR ID Number
 EPA ID Number

Database(s)

PACIFIC SCENE INC (Continued)

S104751731

Item Number: Not reported
 Chemical Name: Not reported
 Case Number: Not reported
 Quantity Stored At One Time: Not reported
 Quantity Stored at One Time: Not reported
 Annual Quantity String: Not reported
 Annual Quantity String: Not reported
 Measurement Units: Not reported
 Carcinogen: No
 1st Hazard Category: Not reported
 2nd Hazard Category: Not reported

HMMD UNDERGROUND TANKS:

Tank Number: T001
 Tank ID Number: 1
 Waste or Product: 1000
 Tank Contents: Not reported

HMMD VIOLATIONS:

Inspection Date: Not reported
 Waste Code: Not reported
 Occurrences: Not reported
 Item Number: Not reported

HMMD WASTE STREAMS:

Inspection Date: Not reported
 Waste Item #: Not reported
 Waste Code: Not reported
 Waste Name: Not reported
 Qnty at Inspection: Not reported
 Quantity String: Not reported
 Annual Qty: Not reported
 Annual Qty String: Not reported
 Measurement Unit: Not reported
 Treatment Method: Not reported
 Storage Method: Not reported
 Haz Waste Hauler: Not reported
 Waste Desc: Not reported
 Carcinogen: No

120

**DIRECT DELIVERY SERVICE INCORP
 2719 KURTZ ST
 SAN DIEGO, CA 92110**

**HIST UST U001572831
 SWEEPS UST N/A**

HIST UST:

Region: STATE
 Facility ID: 00000010884
 Facility Type: Other
 Other Type: TRUCK TERMINAL
 Total Tanks: 0002
 Contact Name: MR. PATRICK HURLEY
 Telephone: 6192911871
 Owner Name: ARTHUR HERZOG
 Owner Address: 2719 KURTZ STREET
 Owner City,St,Zip: SAN DIEGO, CA 92110

MAP FINDINGS

Map ID
 Direction
 Distance
 Distance (ft.)Site

EDR ID Number
 EPA ID Number

Database(s)

DIRECT DELIVERY SERVICE INCORP (Continued)

U001572831

Tank Num: 001
 Container Num: 001
 Year Installed: 1981
 Tank Capacity: 00009940
 Tank Used for: PRODUCT
 Type of Fuel: REGULAR
 Tank Construction: Not reported
 Leak Detection: None

Tank Num: 002
 Container Num: 002
 Year Installed: 1981
 Tank Capacity: 00009940
 Tank Used for: PRODUCT
 Type of Fuel: DIESEL
 Tank Construction: Not reported
 Leak Detection: None

SWEEPS UST:

Status: Not reported
 Comp Number: 15351
 Number: Not reported
 Board Of Equalization: 44-022916
 Ref Date: Not reported
 Act Date: Not reported
 Created Date: Not reported
 Tank Status: Not reported
 Owner Tank Id: Not reported
 Swrcb Tank Id: 37-000-015351-000001
 Actv Date: Not reported
 Capacity: 9940
 Tank Use: M.V. FUEL
 Stg: PRODUCT
 Content: LEADED
 Number Of Tanks: 2

Status: Not reported
 Comp Number: 15351
 Number: Not reported
 Board Of Equalization: 44-022916
 Ref Date: Not reported
 Act Date: Not reported
 Created Date: Not reported
 Tank Status: Not reported
 Owner Tank Id: Not reported
 Swrcb Tank Id: 37-000-015351-000002
 Actv Date: Not reported
 Capacity: 9940
 Tank Use: M.V. FUEL
 Stg: PRODUCT
 Content: OTHER
 Number Of Tanks: Not reported

MAP FINDINGS

Map ID
 Direction
 Distance
 Distance (ft.)Site

EDR ID Number
 EPA ID Number

Database(s)

**120 LOYOLA TRUCKING
 2719 KURTZ ST
 SAN DIEGO, CA 92110**

San Diego Co. HMMD

**S104748437
 N/A**

San Diego Co. HMMD:

Facility ID: 115351
 Inactive Indicator: Active
 Business Code: 6HK70
 SIC: Not reported
 Permit Expiration: Not reported
 Owner: LOYOLA TRUCKING INC
 2nd Name: Not reported
 Mailing Address: 2719 KURTZ ST
 Mailing City, St, Zip: SAN DIEGO, CA 92110
 Map Code/Business Plan on File: Not reported
 Corporate Code: Not reported
 Fire Dept District: San Diego
 Census Tract Number: 65.00
 EPA ID: Not reported
 Gas Station: Not reported
 Inspection Date: 11/16/88
 Reinspection Date: Not reported
 Inspector Name: LEGACY
 Violation Notice Issued: Not reported
 Facility Contact: PAT HURLEY/MGR
 Delinquent Flag: Not Delinquent
 Last Update: 08/30/10
 Last Delinquent Letter: Not reported
 Delinquent Comment: Not reported
 Last Letter Type: Not reported
 Property Owner: 2719 INC
 Property Address: 3639 MIDWAY DR B
 Property City, St, Zip: SAN DIEGO, CA 92110
 Tank Owner: DIRECT DELIVERY SERVICE
 Tank Address: 2719 KURTZ ST
 Tank City, St, Zip: San Diego, CA 92110
 Business Plan Acceptance Date: Not reported
 Reinspection Date Y2K Compatible: Not reported
 Facility Phone: 858-578-8555

HMMD DISCLOSURE INVENTORY:

Item Number: Not reported
 Chemical Name: Not reported
 Case Number: Not reported
 Quantity Stored At One Time: Not reported
 Quantity Stored at One Time: Not reported
 Annual Quantity String: Not reported
 Annual Quantity String: Not reported
 Measurement Units: Not reported
 Carcinogen: No
 1st Hazard Category: Not reported
 2nd Hazard Category: Not reported

HMMD UNDERGROUND TANKS:

Tank Number: T001
 Tank ID Number: 001
 Waste or Product: 9940
 Tank Contents: Not reported

MAP FINDINGS

Map ID
 Direction
 Distance
 Distance (ft.)Site

EDR ID Number
 EPA ID Number

Database(s)

LOYOLA TRUCKING (Continued)

S104748437

Tank Number: T002
 Tank ID Number: 002
 Waste or Product: 9940
 Tank Contents: Not reported

HMMD VIOLATIONS:

Inspection Date: Not reported
 Waste Code: Not reported
 Occurrences: Not reported
 Item Number: Not reported

HMMD WASTE STREAMS:

Inspection Date: Not reported
 Waste Item #: Not reported
 Waste Code: Not reported
 Waste Name: Not reported
 Qnty at Inspection: Not reported
 Quantity String: Not reported
 Annual Qty: Not reported
 Annual Qty String: Not reported
 Measurement Unit: Not reported
 Treatment Method: Not reported
 Storage Method: Not reported
 Haz Waste Hauler: Not reported
 Waste Desc: Not reported
 Carcinogen: No

120

**M. A. T. EXPRESS INC.
 2719 KURTZ ST
 SAN DIEGO, CA 92110**

**San Diego Co. HMMD S106071900
 N/A**

San Diego Co. HMMD:

Facility ID: 201929
 Inactive Indicator: Active
 Business Code: 6HK26
 SIC: Not reported
 Permit Expiration: Not reported
 Owner: THOMAS EGGERT
 2nd Name: Not reported
 Mailing Address: 2719 KURTZ ST # C
 Mailing City, St, Zip: SAN DIEGO, CA 92110
 Map Code/Business Plan on File: Not reported
 Corporate Code: Not reported
 Fire Dept District: San Diego
 Census Tract Number: 65.00
 EPA ID: CAL000232193
 Gas Station: Not reported
 Inspection Date: 06/05/09
 Reinspection Date: Not reported
 Inspector Name: SINGMANS
 Violation Notice Issued: Not reported
 Facility Contact: TOM EGGERT
 Delinquent Flag: Not Delinquent
 Last Update: 08/30/10
 Last Delinquent Letter: Not reported
 Delinquent Comment: Not reported

MAP FINDINGS

Map ID
 Direction
 Distance
 Distance (ft.)Site

EDR ID Number
 EPA ID Number

Database(s)

M. A. T. EXPRESS INC. (Continued)

S106071900

Last Letter Type: Not reported
 Property Owner: 2719 INC
 Property Address: 3639 MIDWAY DR B
 Property City,St,Zip: SAN DIEGO, CA 92110
 Tank Owner: Not reported
 Tank Address: Not reported
 Tank City,St,Zip: Not reported
 Business Plan Acceptance Date: Not reported
 Reinspection Date Y2K Compatible: 12/05/10
 Facility Phone: 619-849-9600

HMMD DISCLOSURE INVENTORY:

Item Number: OIL
 Chemical Name: OILS, LUBRICATING OILS, LUBRICATING
 Case Number: 8002-05-9
 Quantity Stored At One Time: Not reported
 Quantity Stored at One Time: Not reported
 Annual Quantity String: Not reported
 Annual Quantity String: Not reported
 Measurement Units: Not reported
 Carcinogen: No
 1st Hazard Category: FIRE
 2nd Hazard Category: CHRONIC

Item Number: PRO
 Chemical Name: PROPANE
 Case Number: 68476-85-7
 Quantity Stored At One Time: Not reported
 Quantity Stored at One Time: Not reported
 Annual Quantity String: Not reported
 Annual Quantity String: Not reported
 Measurement Units: Not reported
 Carcinogen: No
 1st Hazard Category: FIRE
 2nd Hazard Category: PRESSURE RELEASE

HMMD UNDERGROUND TANKS:

Tank Number: Not reported
 Tank ID Number: Not reported
 Waste or Product: Not reported
 Tank Contents: Not reported

HMMD VIOLATIONS:

Inspection Date: 04/10/07
 Waste Code: Not reported
 Occurrences: Not reported
 Item Number: 2021

Inspection Date: 04/10/07
 Waste Code: Not reported
 Occurrences: Not reported
 Item Number: 2022

Inspection Date: 04/10/07
 Waste Code: Not reported
 Occurrences: Not reported
 Item Number: 2023

MAP FINDINGS

Map ID
 Direction
 Distance
 Distance (ft.)Site

EDR ID Number
 EPA ID Number

Database(s)

M. A. T. EXPRESS INC. (Continued)

S106071900

Inspection Date: 06/04/03
 Waste Code: Not reported
 Occurrences: Not reported
 Item Number: 6673

Inspection Date: 06/04/03
 Waste Code: Not reported
 Occurrences: Not reported
 Item Number: 6674

Inspection Date: 06/04/03
 Waste Code: Not reported
 Occurrences: Not reported
 Item Number: 6675

Inspection Date: 06/04/03
 Waste Code: Not reported
 Occurrences: Not reported
 Item Number: 6676

Inspection Date: 12/09/04
 Waste Code: Not reported
 Occurrences: Not reported
 Item Number: 3158

Inspection Date: 12/09/04
 Waste Code: Not reported
 Occurrences: Not reported
 Item Number: 3159

Inspection Date: 12/09/04
 Waste Code: Not reported
 Occurrences: Not reported
 Item Number: 3160

HMMD WASTE STREAMS:

Inspection Date: 06/05/09
 Waste Item #: 221
 Waste Code: 221
 Waste Name: WASTE OIL & MIXED OI
 Qty at Inspection: 110
 Quantity String: 110
 Annual Qty: 165
 Annual Qty String: 165
 Measurement Unit: GAL
 Treatment Method: 001 RECYCLE
 Storage Method: METAL DRUM
 Haz Waste Hauler: 0015 ASBURY ENVIRONMENTAL
 Waste Desc: Not reported
 Carcinogen: No

Inspection Date: 06/05/09
 Waste Item #: 888
 Waste Code: 888
 Waste Name: USED OIL FILTERS
 Qty at Inspection: 400
 Quantity String: 400

MAP FINDINGS

Map ID
 Direction
 Distance
 Distance (ft.)Site

EDR ID Number
 EPA ID Number

Database(s)

M. A. T. EXPRESS INC. (Continued)

S106071900

Annual Qty: 400
 Annual Qty String: 400
 Measurement Unit: LBS
 Treatment Method: 888 FILTERS/METAL RE
 Storage Method: METAL DRUM
 Haz Waste Hauler: 0015 ASBURY ENVIRONMENTAL
 Waste Desc: Not reported
 Carcinogen: No

120

**POWER WARE
 2727 KURTZ ST
 SAN DIEGO, CA 92110**

**EMI 1006826414
 N/A**

EMI:

Year: 1998
 County Code: 37
 Air Basin: SD
 Facility ID: 6104
 Air District Name: SD
 SIC Code: 3699
 Air District Name: SAN DIEGO COUNTY APCD
 Community Health Air Pollution Info System: Not reported
 Consolidated Emission Reporting Rule: Not reported
 Total Organic Hydrocarbon Gases Tons/Yr: 1
 Reactive Organic Gases Tons/Yr: 1
 Carbon Monoxide Emissions Tons/Yr: 0
 NOX - Oxides of Nitrogen Tons/Yr: 0
 SOX - Oxides of Sulphur Tons/Yr: 0
 Particulate Matter Tons/Yr: 0
 Part. Matter 10 Micrometers & Smlr Tons/Yr: 0

Year: 1999
 County Code: 37
 Air Basin: SD
 Facility ID: 6104
 Air District Name: SD
 SIC Code: 3699
 Air District Name: SAN DIEGO COUNTY APCD
 Community Health Air Pollution Info System: Not reported
 Consolidated Emission Reporting Rule: Not reported
 Total Organic Hydrocarbon Gases Tons/Yr: 1
 Reactive Organic Gases Tons/Yr: 1
 Carbon Monoxide Emissions Tons/Yr: 0
 NOX - Oxides of Nitrogen Tons/Yr: 0
 SOX - Oxides of Sulphur Tons/Yr: 0
 Particulate Matter Tons/Yr: 0
 Part. Matter 10 Micrometers & Smlr Tons/Yr: 0

Year: 2001
 County Code: 37
 Air Basin: SD
 Facility ID: 6104
 Air District Name: SD
 SIC Code: 3699
 Air District Name: SAN DIEGO COUNTY APCD
 Community Health Air Pollution Info System: Not reported
 Consolidated Emission Reporting Rule: Not reported

MAP FINDINGS

Map ID
 Direction
 Distance
 Distance (ft.)Site

EDR ID Number

Database(s) EPA ID Number

POWER WARE (Continued)

1006826414

Total Organic Hydrocarbon Gases Tons/Yr: 0
 Reactive Organic Gases Tons/Yr: 0
 Carbon Monoxide Emissions Tons/Yr: 0
 NOX - Oxides of Nitrogen Tons/Yr: 0
 SOX - Oxides of Sulphur Tons/Yr: 0
 Particulate Matter Tons/Yr: 0
 Part. Matter 10 Micrometers & Smlr Tons/Yr: 0

Year: 2002
 County Code: 37
 Air Basin: SD
 Facility ID: 6104
 Air District Name: SD
 SIC Code: 3699
 Air District Name: SAN DIEGO COUNTY APCD
 Community Health Air Pollution Info System: Not reported
 Consolidated Emission Reporting Rule: Not reported
 Total Organic Hydrocarbon Gases Tons/Yr: 0
 Reactive Organic Gases Tons/Yr: 0
 Carbon Monoxide Emissions Tons/Yr: 0
 NOX - Oxides of Nitrogen Tons/Yr: 0
 SOX - Oxides of Sulphur Tons/Yr: 0
 Particulate Matter Tons/Yr: 0
 Part. Matter 10 Micrometers & Smlr Tons/Yr: 0

Year: 2003
 County Code: 37
 Air Basin: SD
 Facility ID: 6104
 Air District Name: SD
 SIC Code: 3699
 Air District Name: SAN DIEGO COUNTY APCD
 Community Health Air Pollution Info System: Not reported
 Consolidated Emission Reporting Rule: Not reported
 Total Organic Hydrocarbon Gases Tons/Yr: 0
 Reactive Organic Gases Tons/Yr: 0
 Carbon Monoxide Emissions Tons/Yr: 0
 NOX - Oxides of Nitrogen Tons/Yr: 0
 SOX - Oxides of Sulphur Tons/Yr: 0
 Particulate Matter Tons/Yr: 0
 Part. Matter 10 Micrometers & Smlr Tons/Yr: 0

Year: 2004
 County Code: 37
 Air Basin: SD
 Facility ID: 6104
 Air District Name: SD
 SIC Code: 3699
 Air District Name: SAN DIEGO COUNTY APCD
 Community Health Air Pollution Info System: Not reported
 Consolidated Emission Reporting Rule: Not reported
 Total Organic Hydrocarbon Gases Tons/Yr: 0.00060625
 Reactive Organic Gases Tons/Yr: 0.00060625
 Carbon Monoxide Emissions Tons/Yr: 0
 NOX - Oxides of Nitrogen Tons/Yr: 0
 SOX - Oxides of Sulphur Tons/Yr: 0
 Particulate Matter Tons/Yr: 0

MAP FINDINGS

Map ID			EDR ID Number
Direction			
Distance			
Distance (ft.)Site		Database(s)	EPA ID Number

POWER WARE (Continued)

1006826414

Part. Matter 10 Micrometers & Smlr Tons/Yr: 0

120

**POWERWARE
2727 KURTZ ST
SAN DIEGO, CA 92110**

**EMI S108432902
N/A**

EMI:

Year:	2005
County Code:	37
Air Basin:	SD
Facility ID:	6104
Air District Name:	SD
SIC Code:	3699
Air District Name:	SAN DIEGO COUNTY APCD
Community Health Air Pollution Info System:	Not reported
Consolidated Emission Reporting Rule:	Not reported
Total Organic Hydrocarbon Gases Tons/Yr:	.0006063
Reactive Organic Gases Tons/Yr:	.0006063
Carbon Monoxide Emissions Tons/Yr:	0
NOX - Oxides of Nitrogen Tons/Yr:	0
SOX - Oxides of Sulphur Tons/Yr:	0
Particulate Matter Tons/Yr:	0
Part. Matter 10 Micrometers & Smlr Tons/Yr:	0

Year:	2006
County Code:	37
Air Basin:	SD
Facility ID:	6104
Air District Name:	SD
SIC Code:	3699
Air District Name:	SAN DIEGO COUNTY APCD
Community Health Air Pollution Info System:	Not reported
Consolidated Emission Reporting Rule:	Not reported
Total Organic Hydrocarbon Gases Tons/Yr:	.0006063
Reactive Organic Gases Tons/Yr:	.0006063
Carbon Monoxide Emissions Tons/Yr:	0
NOX - Oxides of Nitrogen Tons/Yr:	0
SOX - Oxides of Sulphur Tons/Yr:	0
Particulate Matter Tons/Yr:	0
Part. Matter 10 Micrometers & Smlr Tons/Yr:	0

120

**EATON ELECTRICAL
2727 KURTZ ST
SAN DIEGO, CA 92110**

**HAZNET S108205690
N/A**

HAZNET:

Gepaid:	CAL000297399
Contact:	REYNALDO DOMINGUEZ JR
Telephone:	6196926224
Facility Addr2:	Not reported
Mailing Name:	Not reported
Mailing Address:	2727 KURTZ ST
Mailing City,St,Zip:	SAN DIEGO, CA 92110
Gen County:	San Diego
TSD EPA ID:	AZ0000337360
TSD County:	99

MAP FINDINGS

Map ID
 Direction
 Distance
 Distance (ft.)Site

EDR ID Number
 EPA ID Number

Database(s)

EATON ELECTRICAL (Continued)

S108205690

Waste Category: Waste oil and mixed oil
 Disposal Method: Treatment, Incineration
 Tons: 0.22
 Facility County: Not reported

Gepaid: CAL000297399
 Contact: REYNALDO DOMINGUEZ JR
 Telephone: 6196926224
 Facility Addr2: Not reported
 Mailing Name: Not reported
 Mailing Address: 2727 KURTZ ST
 Mailing City,St,Zip: SAN DIEGO, CA 92110
 Gen County: San Diego
 TSD EPA ID: CAD008302903
 TSD County: Los Angeles
 Waste Category: Waste oil and mixed oil
 Disposal Method: H061
 Tons: 0.2
 Facility County: San Diego

120

**POWERWARE INC
 2727 KURTZ ST
 SAN DIEGO, CA 92110**

**HAZNET S101669493
 N/A**

HAZNET:

Gepaid: CAD981429749
 Contact: ALFREDO CORONA FACILITY COOR
 Telephone: 6192914211
 Facility Addr2: Not reported
 Mailing Name: Not reported
 Mailing Address: 2727 KURTZ ST
 Mailing City,St,Zip: SAN DIEGO, CA 921103109
 Gen County: San Diego
 TSD EPA ID: Not reported
 TSD County: Los Angeles
 Waste Category: Unspecified solvent mixture Waste
 Disposal Method: Transfer Station
 Tons: 0.12
 Facility County: Not reported

Gepaid: CAD981429749
 Contact: ALFREDO CORONA FACILITY COOR
 Telephone: 6192914211
 Facility Addr2: Not reported
 Mailing Name: Not reported
 Mailing Address: 2727 KURTZ ST
 Mailing City,St,Zip: SAN DIEGO, CA 921103109
 Gen County: San Diego
 TSD EPA ID: Not reported
 TSD County: Los Angeles
 Waste Category: Unspecified solvent mixture Waste
 Disposal Method: Recycler
 Tons: 0.22
 Facility County: Not reported

Gepaid: CAD981429749
 Contact: POWERWARE INC
 Telephone: 6192914211

MAP FINDINGS

Map ID
 Direction
 Distance
 Distance (ft.)Site

EDR ID Number
 EPA ID Number

Database(s)

POWERWARE INC (Continued)

S101669493

Facility Addr2: Not reported
 Mailing Name: Not reported
 Mailing Address: 2727 KURTZ ST
 Mailing City,St,Zip: SAN DIEGO, CA 921103109
 Gen County: San Diego
 TSD EPA ID: CAD000088252
 TSD County: Los Angeles
 Waste Category: Other inorganic solid waste
 Disposal Method: Transfer Station
 Tons: .2025
 Facility County: San Diego

Gepaid: CAD981429749
 Contact: POWERWARE INC
 Telephone: 6192914211
 Facility Addr2: Not reported
 Mailing Name: Not reported
 Mailing Address: 2727 KURTZ ST
 Mailing City,St,Zip: SAN DIEGO, CA 921103109
 Gen County: San Diego
 TSD EPA ID: CAT080013352
 TSD County: Los Angeles
 Waste Category: Waste oil and mixed oil
 Disposal Method: Recycler
 Tons: 3.8781
 Facility County: San Diego

Gepaid: CAD981429749
 Contact: POWERWARE INC
 Telephone: 6192914211
 Facility Addr2: Not reported
 Mailing Name: Not reported
 Mailing Address: 2727 KURTZ ST
 Mailing City,St,Zip: SAN DIEGO, CA 921103109
 Gen County: San Diego
 TSD EPA ID: CAD008252405
 TSD County: Los Angeles
 Waste Category: Unspecified solvent mixture Waste
 Disposal Method: Recycler
 Tons: .6880
 Facility County: San Diego

[Click this hyperlink](#) while viewing on your computer to access
 8 additional CA_HAZNET: record(s) in the EDR Site Report.

120

**CRS-FIRST GROUP
 2727 KURTZ ST
 SAN DIEGO, CA 92110**

**HAZNET S108745544
 N/A**

HAZNET:
 Gepaid: CAC002602361
 Contact: RANDAL STRADA
 Telephone: 6195427327
 Facility Addr2: Not reported
 Mailing Name: Not reported
 Mailing Address: 7301 GIRARD AVE STE 100
 Mailing City,St,Zip: LA JOLLA, CA 920375150
 Gen County: San Diego

MAP FINDINGS

Map ID
 Direction
 Distance
 Distance (ft.)Site

EDR ID Number
 EPA ID Number

Database(s)

CRS-FIRST GROUP (Continued)

S108745544

TSD EPA ID: CAD009007626
 TSD County: Los Angeles
 Waste Category: Asbestos-containing waste
 Disposal Method: Disposal, Land Fill
 Tons: 1.34
 Facility County: San Diego

120

**RTE DELTEC
 2727 KURTZ STREET
 SAN DIEGO, CA 92110**

**RCRA-SQG 1000110296
 FINDS CAD981429749**

RCRA-SQG:

Date form received by agency: 06/13/1986
 Facility name: RTE DELTEC
 Facility address: 2727 KURTZ STREET
 SAN DIEGO, CA 92110
 EPA ID: CAD981429749
 Mailing address: KURTZ STREET
 SAN DIEGO, CA 92110
 Contact: ENVIRONMENTAL MANAGER
 Contact address: 2727 KURTZ STREET
 SAN DIEGO, CA 92110
 Contact country: US
 Contact telephone: (619) 291-4211
 Contact email: Not reported
 EPA Region: 09
 Classification: Small Small Quantity Generator
 Description: Handler: generates more than 100 and less than 1000 kg of hazardous waste during any calendar month and accumulates less than 6000 kg of hazardous waste at any time; or generates 100 kg or less of hazardous waste during any calendar month, and accumulates more than 1000 kg of hazardous waste at any time

Owner/Operator Summary:

Owner/operator name: RTE RTHUR HERZOG
 Owner/operator address: NOT REQUIRED
 NOT REQUIRED, ME 99999
 Owner/operator country: Not reported
 Owner/operator telephone: (415) 555-1212
 Legal status: Private
 Owner/Operator Type: Owner
 Owner/Op start date: Not reported
 Owner/Op end date: Not reported
 Owner/operator name: NOT REQUIRED
 Owner/operator address: NOT REQUIRED
 NOT REQUIRED, ME 99999
 Owner/operator country: Not reported
 Owner/operator telephone: (415) 555-1212
 Legal status: Private
 Owner/Operator Type: Operator
 Owner/Op start date: Not reported
 Owner/Op end date: Not reported

Handler Activities Summary:

U.S. importer of hazardous waste: No
 Mixed waste (haz. and radioactive): Unknown

MAP FINDINGS

Map ID
 Direction
 Distance
 Distance (ft.)Site

EDR ID Number
 EPA ID Number

Database(s)

RTE DELTEC (Continued)

1000110296

Recycler of hazardous waste: No
 Transporter of hazardous waste: No
 Treater, storer or disposer of HW: No
 Underground injection activity: No
 On-site burner exemption: No
 Furnace exemption: No
 Used oil fuel burner: No
 Used oil processor: No
 User oil refiner: No
 Used oil fuel marketer to burner: No
 Used oil Specification marketer: No
 Used oil transfer facility: No
 Used oil transporter: No
 Off-site waste receiver: Verified to be non-commercial

Violation Status: No violations found

FINDS:

Registry ID: 110002702497

Environmental Interest/Information System

RCRAInfo is a national information system that supports the Resource Conservation and Recovery Act (RCRA) program through the tracking of events and activities related to facilities that generate, transport, and treat, store, or dispose of hazardous waste. RCRAInfo allows RCRA program staff to track the notification, permit, compliance, and corrective action activities required under RCRA.

120

**R T E DELTEC
 2727 KURTZ ST
 SAN DIEGO, CA 92110**

**SLIC
 SWEEPS UST
 San Diego Co. HMMD
 HAZNET
 SAN DIEGO CO. SAM**

**S103963667
 N/A**

SLIC:

Region: STATE
Facility Status: Completed - Case Closed
 Status Date: 2009-09-04 00:00:00
 Global Id: T10000000300
 Lead Agency: SAN DIEGO COUNTY LOP
 Lead Agency Case Number: H09875-001
 Latitude: 32.749895
 Longitude: -117.201051
 Case Type: Cleanup Program Site
 Case Worker: KK
 Local Agency: SAN DIEGO COUNTY LOP
 RB Case Number: Not reported
 File Location: Not reported
 Potential Media Affected: Not reported
 Potential Contaminants of Concern: Not reported
 Site History: Not reported

Click here to access the California GeoTracker records for this facility:

SWEEPS UST:

Status: A

MAP FINDINGS

Map ID
 Direction
 Distance
 Distance (ft.)Site

EDR ID Number

Database(s) EPA ID Number

R T E DELTEC (Continued)

S103963667

Comp Number: 9875
 Number: 9
 Board Of Equalization: 44-022446
 Ref Date: Not reported
 Act Date: 06-26-92
 Created Date: 02-29-88
 Tank Status: A
 Owner Tank Id: Not reported
 Swrcb Tank Id: 37-000-009875-000001
 Actv Date: Not reported
 Capacity: 2000
 Tank Use: M.V. FUEL
 Stg: P
 Content: OTHER
 Number Of Tanks: 1

San Diego Co. HMMD:

Facility ID: 109875
 Inactive Indicator: Active
 Business Code: 6HK35
 SIC: Not reported
 Permit Expiration: Not reported
 Owner: DELTEC-EXIDE ELECTRONICS
 2nd Name: Not reported
 Mailing Address: 2727 KURTZ ST
 Mailing City,St,Zip: SAN DIEGO, CA 92110
 Map Code/Business Plan on File: Not reported
 Corporate Code: Not reported
 Fire Dept District: San Diego
 Census Tract Number: 65.00
 EPA ID: CAD981429749
 Gas Station: Not reported
 Inspection Date: 12/17/01
 Reinspection Date: Not reported
 Inspector Name: LEGACY
 Violation Notice Issued: Not reported
 Facility Contact: ALFREDO CORONA
 Delinquent Flag: Not Delinquent
 Last Update: 08/30/10
 Last Delinquent Letter: Not reported
 Delinquent Comment: Not reported
 Last Letter Type: Not reported
 Property Owner: 2727 LTD
 Property Address: 7301 GIRARD AVE 100
 Property City,St,Zip: LA JOLLA, CA 92037
 Tank Owner: DELTEC-A FISKARS COMPANY
 Tank Address: 2727 KURTZ ST
 Tank City,St,Zip: San Diego, CA 92110
 Business Plan Acceptance Date: Not reported
 Reinspection Date Y2K Compatible: Not reported
 Facility Phone: 619-291-4211

HMMD DISCLOSURE INVENTORY:

Item Number: Not reported
 Chemical Name: Not reported
 Case Number: Not reported
 Quantity Stored At One Time: Not reported

MAP FINDINGS

Map ID
 Direction
 Distance
 Distance (ft.)Site

EDR ID Number

Database(s) EPA ID Number

R T E DELTEC (Continued)

S103963667

Quantity Stored at One Time: Not reported
 Annual Quantity String: Not reported
 Annual Quantity String: Not reported
 Measurement Units: Not reported
 Carcinogen: No
 1st Hazard Category: Not reported
 2nd Hazard Category: Not reported

HMMD UNDERGROUND TANKS:

Tank Number: T001
 Tank ID Number: 1
 Waste or Product: 2000
 Tank Contents: Not reported

HMMD VIOLATIONS:

Inspection Date: 02/07/00
 Waste Code: Not reported
 Occurrences: Not reported
 Item Number: 8481

Inspection Date: 12/17/01
 Waste Code: Not reported
 Occurrences: Not reported
 Item Number: 7998

Inspection Date: 12/17/01
 Waste Code: Not reported
 Occurrences: Not reported
 Item Number: 7999

Inspection Date: 09/08/98
 Waste Code: Not reported
 Occurrences: Not reported
 Item Number: 3391

Inspection Date: 09/08/98
 Waste Code: Not reported
 Occurrences: Not reported
 Item Number: 3392

HMMD WASTE STREAMS:

Inspection Date: Not reported
 Waste Item #: Not reported
 Waste Code: Not reported
 Waste Name: Not reported
 Qty at Inspection: Not reported
 Quantity String: Not reported
 Annual Qty: Not reported
 Annual Qty String: Not reported
 Measurement Unit: Not reported
 Treatment Method: Not reported
 Storage Method: Not reported
 Haz Waste Hauler: Not reported
 Waste Desc: Not reported
 Carcinogen: No

MAP FINDINGS

Map ID
 Direction
 Distance
 Distance (ft.)Site

EDR ID Number
 EPA ID Number

Database(s)

R T E DELTEC (Continued)

S103963667

HAZNET:

Gepaid: CAC002647332
 Contact: SANDRA BROWN
 Telephone: 6196617506
 Facility Addr2: Not reported
 Mailing Name: Not reported
 Mailing Address: 8709 KERNS ST
 Mailing City,St,Zip: SAN DIEGO, CA 921546213
 Gen County: San Diego
 TSD EPA ID: CAD028409019
 TSD County: Los Angeles
 Waste Category: Unspecified solvent mixture Waste
 Disposal Method: H141
 Tons: 0.2375
 Facility County: San Diego

Gepaid: CAC001508120
 Contact: EXIDE ELECTRONICS
 Telephone: 6192914211
 Facility Addr2: Not reported
 Mailing Name: Not reported
 Mailing Address: 2727 KURTZ ST
 Mailing City,St,Zip: SAN DIEGO, CA 921100000
 Gen County: San Diego
 TSD EPA ID: CAD008252405
 TSD County: Los Angeles
 Waste Category: Liquids with halogenated organic compounds > 1000 mg/l
 Disposal Method: Recycler
 Tons: .0208
 Facility County: San Diego

Gepaid: CAC001508120
 Contact: EXIDE ELECTRONICS
 Telephone: 6192914211
 Facility Addr2: Not reported
 Mailing Name: Not reported
 Mailing Address: 2727 KURTZ ST
 Mailing City,St,Zip: SAN DIEGO, CA 921100000
 Gen County: San Diego
 TSD EPA ID: CAT080025711
 TSD County: San Bernardino
 Waste Category: Aqueous solution with less than 10% total organic residues
 Disposal Method: Recycler
 Tons: .4170
 Facility County: San Diego

SAN DIEGO CO. SAM:

Case Number: H09875-001
 Agency: DEH Site Assessment & Mitigation
Funding: Private - VAP
 FType: Soils Only
 FStatus: 9
 Date: 9/1/2008
 Date Began: 7/30/2008

MAP FINDINGS

Map ID			EDR ID Number
Direction			
Distance			
Distance (ft.)Site		Database(s)	EPA ID Number

120	POWERWARE INC 2727 KURTZ ST SAN DIEGO, CA 92110	FINDS	1008152857 N/A
------------	--	--------------	---------------------------------

FINDS:

Registry ID: 110018966608

Environmental Interest/Information System

The NEI (National Emissions Inventory) database contains information on stationary and mobile sources that emit criteria air pollutants and their precursors, as well as hazardous air pollutants (HAPs).

California Hazardous Waste Tracking System - Datamart (HWTS-DATAMART) provides California with information on hazardous waste shipments for generators, transporters, and treatment, storage, and disposal facilities.

120	THRIFTY CAR RENTAL 2750 KRUTZ ST SAN DIEGO, CA 92101	HAZNET	S105090901 N/A
------------	---	---------------	---------------------------------

HAZNET:

Gepaid: CAL000172150
 Contact: QUALCAR INC DBA THRIFTY CAR RE
 Telephone: 6197186777
 Facility Addr2: Not reported
 Mailing Name: Not reported
 Mailing Address: 2655 CAMINO DEL RIO NORTH SUITE 110
 Mailing City,St,Zip: SAN DIEGO, CA 921080000
 Gen County: San Diego
 TSD EPA ID: CAT080013352
 TSD County: Los Angeles
 Waste Category: Unspecified aqueous solution
 Disposal Method: Recycler
 Tons: .2293
 Facility County: San Diego

120	KURTZ ST. / SMITH ST. SAN DIEGO, CA 92136	CHMIRS	S105672628 N/A
------------	--	---------------	---------------------------------

CHMIRS:

OES Incident Number: 01-4690
 OES notification: 8/17/200102:37:23 AM
 OES Date: Not reported
 OES Time: Not reported
 Incident Date: Not reported
Date Completed: Not reported
 Property Use: Not reported
 Agency Id Number: Not reported
 Agency Incident Number: Not reported
 Time Notified: Not reported
 Time Completed: Not reported
 Surrounding Area: Not reported
 Estimated Temperature: Not reported
 Property Management: Not reported

MAP FINDINGS

Map ID
 Direction
 Distance
 Distance (ft.)Site

EDR ID Number

Database(s) EPA ID Number

(Continued)

S105672628

Special Studies 1: Not reported
 Special Studies 2: Not reported
 Special Studies 3: Not reported
 Special Studies 4: Not reported
 Special Studies 5: Not reported
 Special Studies 6: Not reported
 More Than Two Substances Involved?: Not reported
 Resp Agency Personel # Of Decontaminated: Not reported
 Responding Agency Personel # Of Injuries: Not reported
 Responding Agency Personel # Of Fatalities: Not reported
 Others Number Of Decontaminated: Not reported
 Others Number Of Injuries: Not reported
 Others Number Of Fatalities: Not reported
 Vehicle Make/year: Not reported
 Vehicle License Number: Not reported
 Vehicle State: Not reported
 Vehicle Id Number: Not reported
 CA/DOT/PUC/ICC Number: Not reported
 Company Name: Not reported
 Reporting Officer Name/ID: Not reported
 Report Date: Not reported
 Comments: Not reported
 Facility Telephone: Not reported
 Waterway Involved: No
 Waterway: Not reported
 Spill Site: Not reported
 Cleanup By: Reporting Party
 Containment: Not reported
 What Happened: Not reported
 Type: Not reported
 Measure: Not reported
 Other: Not reported
 Date/Time: Not reported
 Year: 2001
 Agency: City of San Diego Waste Water Collection
 Incident Date: 8/16/200112:00:00 AM
 Admin Agency: San Diego County Health Services Dept.
 Amount: Not reported
 Contained: Yes
 Site Type: Road
 E Date: Not reported
 Substance: Raw Sewage
 Quantity Released: Not reported
 BBLS: 0
 Cups: 0
 CUFT: 0
 Gallons: 58
 Grams: 0
 Pounds: 0
 Liters: 0
 Ounces: 0
 Pints: 0
 Quarts: 0
 Sheen: 0
 Tons: 0
 Unknown: 0.000000
 Evacuatuions: 0

MAP FINDINGS

Map ID		EDR ID Number
Direction		
Distance		
Distance (ft.)Site		Database(s) EPA ID Number

(Continued)

S105672628

Number of Injuries: 0
 Number of Fatalities: 0
 Description: Debris blocking city sewer main, 30 Gals. recovered.

120

**PUBLIC SHUTTLE
 2750 KURTZ ST
 SAN DIEGO, CA 92110**

**LUST
 San Diego Co. HMMD
 SAN DIEGO CO. SAM**

**S106061825
 N/A**

LUST:

Region: STATE
 Global Id: T0607303029
 Latitude: 32.7507331
 Longitude: -117.2010684
 Case Type: LUST Cleanup Site
 Status: Completed - Case Closed
 Status Date: 1988-06-29 00:00:00
 Lead Agency: SAN DIEGO COUNTY LOP
 Case Worker: VC
 Local Agency: Not reported
 RB Case Number: 9UT777
 LOC Case Number: H21150-001
 File Location: Local Agency
 Potential Media Affect: Not reported
 Potential Contaminants of Concern: Not reported
 Site History: Not reported

[Click here to access the California GeoTracker records for this facility:](#)

San Diego Co. HMMD:

Facility ID: 121150
 Inactive Indicator: Active
 Business Code: 6HK18
 SIC: Not reported
 Permit Expiration: Not reported
 Owner: PUBLIC SHUTTLE
 2nd Name: Not reported
 Mailing Address: PO BOX 27133
 Mailing City,St,Zip: SAN DIEGO, CA 92198
 Map Code/Business Plan on File: Not reported
 Corporate Code: Not reported
 Fire Dept District: San Diego
 Census Tract Number: 65.00
 EPA ID: CAL000163140
 Gas Station: Not reported
 Inspection Date: 10/17/97
 Reinspection Date: Not reported
 Inspector Name: LEGACY
 Violation Notice Issued: Not reported
 Facility Contact: DEBI POST
 Delinquent Flag: Not Delinquent
 Last Update: 08/30/10
 Last Delinquent Letter: Not reported
 Delinquent Comment: Not reported
 Last Letter Type: Not reported
 Property Owner: DARLING FERN
 Property Address: 4364 BONITA RD 442
 Property City,St,Zip: BONITA, CA 91902

MAP FINDINGS

Map ID
 Direction
 Distance
 Distance (ft.)Site

EDR ID Number
 EPA ID Number

Database(s)

PUBLIC SHUTTLE (Continued)

S106061825

Tank Owner: CARNATION DAIRY
 Tank Address: 2750 KURTZ ST
 Tank City,St,Zip: San Diego, CA 92110
 Business Plan Acceptance Date: Not reported
 Reinspection Date Y2K Compatible: Not reported
 Facility Phone: 619-297-7003

HMMD DISCLOSURE INVENTORY:

Item Number: Not reported
 Chemical Name: Not reported
 Case Number: Not reported
 Quantity Stored At One Time: Not reported
 Quantity Stored at One Time: Not reported
 Annual Quantity String: Not reported
 Annual Quantity String: Not reported
 Measurement Units: Not reported
 Carcinogen: No
 1st Hazard Category: Not reported
 2nd Hazard Category: Not reported

HMMD UNDERGROUND TANKS:

Tank Number: T001
 Tank ID Number: AT1033-1
 Waste or Product: 12000
 Tank Contents: Not reported

Tank Number: T002
 Tank ID Number: AT1033-2
 Waste or Product: 12000
 Tank Contents: Not reported

Tank Number: T003
 Tank ID Number: AT1033-3
 Waste or Product: 6000
 Tank Contents: Not reported

Tank Number: T004
 Tank ID Number: AT1033-4
 Waste or Product: 800
 Tank Contents: Not reported

Tank Number: T005
 Tank ID Number: AT1033-5
 Waste or Product: 550
 Tank Contents: Not reported

Tank Number: T006
 Tank ID Number: AT1033-6
 Waste or Product: 550
 Tank Contents: Not reported

Tank Number: T007
 Tank ID Number: AT1033-7
 Waste or Product: 550
 Tank Contents: Not reported

Tank Number: T008

MAP FINDINGS

Map ID
 Direction
 Distance
 Distance (ft.)Site

EDR ID Number

Database(s) EPA ID Number

PUBLIC SHUTTLE (Continued)

S106061825

Tank ID Number: AT1033-8
 Waste or Product: 10000
 Tank Contents: Not reported

HMMD VIOLATIONS:

Inspection Date: Not reported
 Waste Code: Not reported
 Occurrences: Not reported
 Item Number: Not reported

HMMD WASTE STREAMS:

Inspection Date: Not reported
 Waste Item #: Not reported
 Waste Code: Not reported
 Waste Name: Not reported
 Qty at Inspection: Not reported
 Quantity String: Not reported
 Annual Qty: Not reported
 Annual Qty String: Not reported
 Measurement Unit: Not reported
 Treatment Method: Not reported
 Storage Method: Not reported
 Haz Waste Hauler: Not reported
 Waste Desc: Not reported
 Carcinogen: No

Facility ID: 206494
 Inactive Indicator: Active
 Business Code: 6HK26
 SIC: Not reported
 Permit Expiration: Not reported
 Owner: GARY LUNDBLADE
 2nd Name: Not reported
 Mailing Address: 2750 KURTZ ST
 Mailing City,St,Zip: San Diego, CA 92110
 Map Code/Business Plan on File: Not reported
 Corporate Code: Not reported
 Fire Dept District: San Diego
 Census Tract Number: 65.00
 EPA ID: CAL000293023
 Gas Station: Not reported
 Inspection Date: 06/08/09
 Reinspection Date: Not reported
 Inspector Name: SINGMANS
 Violation Notice Issued: Not reported
 Facility Contact: GARY LUNDBLADE
 Delinquent Flag: Not Delinquent
 Last Update: 08/30/10
 Last Delinquent Letter: Not reported
 Delinquent Comment: Not reported
 Last Letter Type: Not reported
 Property Owner: DARLING FERN
 Property Address: 4364 BONITA RD 442
 Property City,St,Zip: BONITA, CA 91902
 Tank Owner: Not reported

MAP FINDINGS

Map ID
 Direction
 Distance
 Distance (ft.)Site

EDR ID Number

Database(s) EPA ID Number

PUBLIC SHUTTLE (Continued)

S106061825

Tank Address: Not reported
 Tank City,St,Zip: Not reported
 Business Plan Acceptance Date: Not reported
 Reinspection Date Y2K Compatible: 12/08/10
 Facility Phone: 619-298-2595

HMMD DISCLOSURE INVENTORY:

Item Number: Not reported
 Chemical Name: Not reported
 Case Number: Not reported
 Quantity Stored At One Time: Not reported
 Quantity Stored at One Time: Not reported
 Annual Quantity String: Not reported
 Annual Quantity String: Not reported
 Measurement Units: Not reported
 Carcinogen: No
 1st Hazard Category: Not reported
 2nd Hazard Category: Not reported

HMMD UNDERGROUND TANKS:

Tank Number: Not reported
 Tank ID Number: Not reported
 Waste or Product: Not reported
 Tank Contents: Not reported

HMMD VIOLATIONS:

Inspection Date: 03/15/06
 Waste Code: Not reported
 Occurrences: Not reported
 Item Number: 3812

Inspection Date: 09/05/07
 Waste Code: Not reported
 Occurrences: Not reported
 Item Number: 5418

Inspection Date: 09/05/07
 Waste Code: Not reported
 Occurrences: Not reported
 Item Number: 5419

Inspection Date: 09/05/07
 Waste Code: Not reported
 Occurrences: Not reported
 Item Number: 5420

Inspection Date: 06/08/09
 Waste Code: Not reported
 Occurrences: Not reported
 Item Number: 8239

Inspection Date: 06/08/09
 Waste Code: Not reported
 Occurrences: Not reported
 Item Number: 8240

Inspection Date: 06/08/09

MAP FINDINGS

Map ID
 Direction
 Distance
 Distance (ft.)Site

EDR ID Number

Database(s) EPA ID Number

PUBLIC SHUTTLE (Continued)

S106061825

Waste Code: Not reported
 Occurrences: Not reported
 Item Number: 8241

HMMD WASTE STREAMS:

Inspection Date: 06/08/09
 Waste Item #: 213
 Waste Code: 213
 Waste Name: HYDROCARBON SOLVENTS
 Qty at Inspection: 16
 Quantity String: 16
 Annual Qty: Not reported
 Annual Qty String: Not reported
 Measurement Unit: GAL
 Treatment Method: 001 RECYCLE
 Storage Method: PROCESS EQUIPMENT
 Haz Waste Hauler: 2986 INDUSTRIAL SOLVENT &
 PARTS WASHER
 Waste Desc: PARTS WASHER
 Carcinogen: No

Inspection Date: 06/08/09
 Waste Item #: 221
 Waste Code: 221
 Waste Name: WASTE OIL & MIXED OI
 Qty at Inspection: 550
 Quantity String: 550
 Annual Qty: 1000
 Annual Qty String: 1000
 Measurement Unit: GAL
 Treatment Method: 001 RECYCLE
 Storage Method: AST
 Haz Waste Hauler: 0015 ASBURY ENVIRONMENTAL
 Waste Desc: USED OIL
 Carcinogen: No

Inspection Date: 06/08/09
 Waste Item #: 342
 Waste Code: 342
 Waste Name: ORGANIC LIQUIDS W/ME
 Qty at Inspection: 110
 Quantity String: 110
 Annual Qty: 110
 Annual Qty String: 110
 Measurement Unit: GAL
 Treatment Method: 001 RECYCLE
 Storage Method: PLASTIC DRUM
 Haz Waste Hauler: 4148 ANTIFREEZE DELIVERY
 Waste Desc: ANTIFREEZE
 Carcinogen: No

Inspection Date: 06/08/09
 Waste Item #: 444
 Waste Code: 444
 Waste Name: USED BATTERIES
 Qty at Inspection: 360
 Quantity String: 360
 Annual Qty: 720

MAP FINDINGS

Map ID
 Direction
 Distance
 Distance (ft.)Site

EDR ID Number
 EPA ID Number

Database(s)

PUBLIC SHUTTLE (Continued)

S106061825

Annual Qty String: 720
 Measurement Unit: LBS
 Treatment Method: 444 BATTERIES RECYCL
 Storage Method: BOX
 Haz Waste Hauler: 9998 UNKNOWN HAZ WST HAUL
 Waste Desc: USED LEAD ACID BATTERIES/
 Carcinogen: No

Inspection Date: 06/08/09
 Waste Item #: 888
 Waste Code: 888
 Waste Name: USED OIL FILTERS
 Qnty at Inspection: 300
 Quantity String: 300
 Annual Qty: 300
 Annual Qty String: 300
 Measurement Unit: LBS
 Treatment Method: 888 FILTERS/METAL RE
 Storage Method: METAL DRUM
 Haz Waste Hauler: 9998 UNKNOWN HAZ WST HAUL
 Waste Desc: VORTEX
 Carcinogen: No

SAN DIEGO CO. SAM:

Case Number: H21150-001
 Agency: DEH Site Assessment & Mitigation
Funding: LOP - State Fund
 FType: Soils Only
 FStatus: 9
 Date: 6/29/1988
 Date Began: 6/16/1987

120

**GOLDEN ARROW DAIRY
 2750 KURTZ ST
 SAN DIEGO, CA 92110**

**HIST CORTESE S102430825
 LUST N/A
 SWEEPS UST
 San Diego Co. HMMD**

CORTESE:

Region: CORTESE
 Facility County Code: 37
 Reg By: LTNKA
 Reg Id: 9UT777

LUST REG 9:

Region: 9
 Status: Case Closed
 Case Number: 9UT777
 Local Case: H21150-001
 Substance: Gasoline
 Qty Leaked: Not reported
 Abate Method: Not reported
 Local Agency: San Diego
 How Found: Tank Test
 How Stopped: Remove Contents
 Source: Tank
 Cause: Unknown

MAP FINDINGS

Map ID
 Direction
 Distance
 Distance (ft.)Site

EDR ID Number
 EPA ID Number

Database(s)

GOLDEN ARROW DAIRY (Continued)

S102430825

Lead Agency: Local Agency
 Case Type: Other ground water affected
 Date Found: 06/10/1987
 Date Stopped: 06/10/1987
 Confirm Date: 06/16/1987
 Submit Workplan: Not reported
 Prelim Assess: 08/12/1987
 Desc Pollution: Not reported
 Remed Plan: / /
 Remed Action: Not reported
 Began Monitor: Not reported
 Release Date: 08/03/1987
 Enforce Date: Not reported
 Closed Date: 6/29/88
 Enforce Type: Not reported
 Pilot Program: LOP
 Basin Number: 908.21
 GW Depth: ~5'
 Beneficial Use: No Beneficial groundwater use
 NPDES Number: Not reported
 Priority: Low priority. Priority ranking can change over time.
 File Dispn: File discarded, case closed
 Interim Remedial Actions: No
 Cleanup and Abatement order Number: Not reported
 Waste Discharge Requirement Number: Not reported

SWEEPS UST:

Status: Not reported
 Comp Number: 21150
 Number: Not reported
 Board Of Equalization: 44-006213
 Ref Date: Not reported
 Act Date: Not reported
 Created Date: Not reported
 Tank Status: Not reported
 Owner Tank Id: Not reported
 Swrcb Tank Id: 37-000-021150-000001
 Actv Date: Not reported
 Capacity: 12000
 Tank Use: M.V. FUEL
 Stg: PRODUCT
 Content: LEADED
 Number Of Tanks: 8

Status: Not reported
 Comp Number: 21150
 Number: Not reported
 Board Of Equalization: 44-006213
 Ref Date: Not reported
 Act Date: Not reported
 Created Date: Not reported
 Tank Status: Not reported
 Owner Tank Id: Not reported
 Swrcb Tank Id: 37-000-021150-000002
 Actv Date: Not reported
 Capacity: 12000
 Tank Use: M.V. FUEL

MAP FINDINGS

Map ID
 Direction
 Distance
 Distance (ft.)Site

EDR ID Number
 EPA ID Number

Database(s)

GOLDEN ARROW DAIRY (Continued)

S102430825

Stg:	PRODUCT
Content:	OTHER
Number Of Tanks:	Not reported
Status:	Not reported
Comp Number:	21150
Number:	Not reported
Board Of Equalization:	44-006213
Ref Date:	Not reported
Act Date:	Not reported
Created Date:	Not reported
Tank Status:	Not reported
Owner Tank Id:	Not reported
Swrcb Tank Id:	37-000-021150-000003
Actv Date:	Not reported
Capacity:	6000
Tank Use:	M.V. FUEL
Stg:	PRODUCT
Content:	OTHER
Number Of Tanks:	Not reported
Status:	Not reported
Comp Number:	21150
Number:	Not reported
Board Of Equalization:	44-006213
Ref Date:	Not reported
Act Date:	Not reported
Created Date:	Not reported
Tank Status:	Not reported
Owner Tank Id:	Not reported
Swrcb Tank Id:	37-000-021150-000004
Actv Date:	Not reported
Capacity:	800
Tank Use:	M.V. FUEL
Stg:	PRODUCT
Content:	LEADED
Number Of Tanks:	Not reported
Status:	Not reported
Comp Number:	21150
Number:	Not reported
Board Of Equalization:	44-006213
Ref Date:	Not reported
Act Date:	Not reported
Created Date:	Not reported
Tank Status:	Not reported
Owner Tank Id:	Not reported
Swrcb Tank Id:	37-000-021150-000005
Actv Date:	Not reported
Capacity:	550
Tank Use:	PETROLEUM
Stg:	WASTE
Content:	Not reported
Number Of Tanks:	Not reported
Status:	Not reported
Comp Number:	21150

MAP FINDINGS

Map ID
 Direction
 Distance
 Distance (ft.)Site

EDR ID Number
 EPA ID Number

Database(s)

GOLDEN ARROW DAIRY (Continued)

S102430825

Number: Not reported
 Board Of Equalization: 44-006213
 Ref Date: Not reported
 Act Date: Not reported
 Created Date: Not reported
 Tank Status: Not reported
 Owner Tank Id: Not reported
 Swrcb Tank Id: 37-000-021150-000006
 Actv Date: Not reported
 Capacity: 550
 Tank Use: PETROLEUM
 Stg: WASTE
 Content: Not reported
 Number Of Tanks: Not reported

Status: Not reported
 Comp Number: 21150
 Number: Not reported
 Board Of Equalization: 44-006213
 Ref Date: Not reported
 Act Date: Not reported
 Created Date: Not reported
 Tank Status: Not reported
 Owner Tank Id: Not reported
 Swrcb Tank Id: 37-000-021150-000007
 Actv Date: Not reported
 Capacity: 550
 Tank Use: PETROLEUM
 Stg: WASTE
 Content: Not reported
 Number Of Tanks: Not reported

Status: Not reported
 Comp Number: 21150
 Number: Not reported
 Board Of Equalization: 44-006213
 Ref Date: Not reported
 Act Date: Not reported
 Created Date: Not reported
 Tank Status: Not reported
 Owner Tank Id: Not reported
 Swrcb Tank Id: 37-000-021150-000008
 Actv Date: Not reported
 Capacity: 10000
 Tank Use: M.V. FUEL
 Stg: PRODUCT
 Content: LEADED
 Number Of Tanks: Not reported

San Diego Co. HMMMD:

Facility ID: 128795
 Inactive Indicator: Active
 Business Code: 6HK18
 SIC: Not reported
 Permit Expiration: Not reported
 Owner: C G TURNER
 2nd Name: Not reported

MAP FINDINGS

Map ID
 Direction
 Distance
 Distance (ft.)Site

EDR ID Number
 EPA ID Number

Database(s)

GOLDEN ARROW DAIRY (Continued)

S102430825

Mailing Address: 2750 KURTZ ST
 Mailing City,St,Zip: SAN DIEGO, CA 92110
 Map Code/Business Plan on File: Not reported
 Corporate Code: Not reported
 Fire Dept District: San Diego
 Census Tract Number: 65.00
 EPA ID: Not reported
 Gas Station: Not reported
 Inspection Date: 12/27/94
 Reinspection Date: Not reported
 Inspector Name: LEGACY
 Violation Notice Issued: Not reported
 Facility Contact: LYNN TURNER
 Delinquent Flag: Not Delinquent
 Last Update: 08/30/10
 Last Delinquent Letter: Not reported
 Delinquent Comment: Not reported
 Last Letter Type: Not reported
 Property Owner: DARLING FERN
 Property Address: 4364 BONITA RD 442
 Property City,St,Zip: BONITA, CA 91902
 Tank Owner: Not reported
 Tank Address: Not reported
 Tank City,St,Zip: Not reported
 Business Plan Acceptance Date: Not reported
 Reinspection Date Y2K Compatible: Not reported
 Facility Phone: 619-294-8992

HMMD DISCLOSURE INVENTORY:

Item Number: Not reported
 Chemical Name: Not reported
 Case Number: Not reported
 Quantity Stored At One Time: Not reported
 Quantity Stored at One Time: Not reported
 Annual Quantity String: Not reported
 Annual Quantity String: Not reported
 Measurement Units: Not reported
 Carcinogen: No
 1st Hazard Category: Not reported
 2nd Hazard Category: Not reported

HMMD UNDERGROUND TANKS:

Tank Number: Not reported
 Tank ID Number: Not reported
 Waste or Product: Not reported
 Tank Contents: Not reported

HMMD VIOLATIONS:

Inspection Date: Not reported
 Waste Code: Not reported
 Occurrences: Not reported
 Item Number: Not reported

HMMD WASTE STREAMS:

Inspection Date: Not reported
 Waste Item #: Not reported

MAP FINDINGS

Map ID
 Direction
 Distance
 Distance (ft.)Site

EDR ID Number
 EPA ID Number

Database(s)

GOLDEN ARROW DAIRY (Continued)

S102430825

Waste Code: Not reported
 Waste Name: Not reported
 Qnty at Inspection: Not reported
 Quantity String: Not reported
 Annual Qty: Not reported
 Annual Qty String: Not reported
 Measurement Unit: Not reported
 Treatment Method: Not reported
 Storage Method: Not reported
 Haz Waste Hauler: Not reported
 Waste Desc: Not reported
 Carcinogen: No

120

**REAL ESTATE REVIEW
 2771 KURTZ ST
 SAN DIEGO, CA 92110**

**SLIC
 San Diego Co. HMMD
 SAN DIEGO CO. SAM**

**S104751096
 N/A**

SLIC:

Region: STATE
Facility Status: Completed - Case Closed
 Status Date: 1995-05-22 00:00:00
 Global Id: T0608141474
 Lead Agency: SAN DIEGO COUNTY LOP
 Lead Agency Case Number: H26552-001
 Latitude: 32.75042
 Longitude: -117.201906
 Case Type: Cleanup Program Site
 Case Worker: MP
 Local Agency: Not reported
 RB Case Number: Not reported
 File Location: Local Agency
 Potential Media Affected: Not reported
 Potential Contaminants of Concern: Not reported
 Site History: Not reported

[Click here to access the California GeoTracker records for this facility:](#)

San Diego Co. HMMD:

Facility ID: 126552
 Inactive Indicator: Active
 Business Code: Not reported
 SIC: Not reported
 Permit Expiration: Not reported
 Owner: ALAN HOLMES
 2nd Name: Not reported
 Mailing Address: 3771 GAINES ST
 Mailing City,St,Zip: SAN DIEGO, CA 92110
 Map Code/Business Plan on File: Not reported
 Corporate Code: Not reported
 Fire Dept District: Not reported
 Census Tract Number: 65.00
 EPA ID: Not reported
 Gas Station: Not reported
 Inspection Date: Not reported
 Reinspection Date: Not reported
 Inspector Name: Not reported

MAP FINDINGS

Map ID
 Direction
 Distance
 Distance (ft.)Site

EDR ID Number
 EPA ID Number

Database(s)

REAL ESTATE REVIEW (Continued)

S104751096

Violation Notice Issued:	Not reported
Facility Contact:	Not reported
Delinquent Flag:	Not Delinquent
Last Update:	08/30/10
Last Delinquent Letter:	Not reported
Delinquent Comment:	Not reported
Last Letter Type:	Not reported
Property Owner:	ROECKER NANCY M
Property Address:	4516 MT HUBBARD AVE
Property City,St,Zip:	SAN DIEGO, CA 92117
Tank Owner:	Not reported
Tank Address:	Not reported
Tank City,St,Zip:	Not reported
Business Plan Acceptance Date:	Not reported
Reinspection Date Y2K Compatible:	Not reported
Facility Phone:	Not reported

HMMD DISCLOSURE INVENTORY:

Item Number:	Not reported
Chemical Name:	Not reported
Case Number:	Not reported
Quantity Stored At One Time:	Not reported
Quantity Stored at One Time:	Not reported
Annual Quantity String:	Not reported
Annual Quantity String:	Not reported
Measurement Units:	Not reported
Carcinogen:	No
1st Hazard Category:	Not reported
2nd Hazard Category:	Not reported

HMMD UNDERGROUND TANKS:

Tank Number:	Not reported
Tank ID Number:	Not reported
Waste or Product:	Not reported
Tank Contents:	Not reported

HMMD VIOLATIONS:

Inspection Date:	Not reported
Waste Code:	Not reported
Occurrences:	Not reported
Item Number:	Not reported

HMMD WASTE STREAMS:

Inspection Date:	Not reported
Waste Item #:	Not reported
Waste Code:	Not reported
Waste Name:	Not reported
Qty at Inspection:	Not reported
Quantity String:	Not reported
Annual Qty:	Not reported
Annual Qty String:	Not reported
Measurement Unit:	Not reported
Treatment Method:	Not reported
Storage Method:	Not reported
Haz Waste Hauler:	Not reported
Waste Desc:	Not reported

MAP FINDINGS

Map ID
 Direction
 Distance
 Distance (ft.)Site

EDR ID Number
 EPA ID Number

Database(s)

REAL ESTATE REVIEW (Continued)

S104751096

Carcinogen: No

SAN DIEGO CO. SAM:

Case Number: H26552-001
 Agency: DEH Site Assessment & Mitigation
Funding: Private - VAP
 FType: Soils Only
 FStatus: 9
 Date: 5/22/1995
 Date Began: Not reported

120

**EXPRESS SHUTTLE
 2785 KURTZ ST
 SAN DIEGO, CA 92110**

San Diego Co. HMMD

**S106065729
 N/A**

San Diego Co. HMMD:

Facility ID: 138806
 Inactive Indicator: Active
 Business Code: 6HK26
 SIC: Not reported
 Permit Expiration: Not reported
 Owner: Not reported
 2nd Name: Not reported
 Mailing Address: Not reported
 Mailing City,St,Zip: Not reported
 Map Code/Business Plan on File: Not reported
 Corporate Code: Not reported
 Fire Dept District: San Diego
 Census Tract Number: 65.00
 EPA ID: Not reported
 Gas Station: Not reported
 Inspection Date: 06/10/99
 Reinspection Date: Not reported
 Inspector Name: LEGACY
 Violation Notice Issued: Not reported
 Facility Contact: ROGER FESSENDEN
 Delinquent Flag: Not Delinquent
 Last Update: 08/30/10
 Last Delinquent Letter: Not reported
 Delinquent Comment: Not reported
 Last Letter Type: Not reported
 Property Owner: GILDRED DEVELOPMENT CO
 Property Address: 550 W C ST 1820
 Property City,St,Zip: SAN DIEGO, CA 92101
 Tank Owner: Not reported
 Tank Address: Not reported
 Tank City,St,Zip: Not reported
 Business Plan Acceptance Date: Not reported
 Reinspection Date Y2K Compatible: Not reported
 Facility Phone: Not reported

HMMD DISCLOSURE INVENTORY:

Item Number: Not reported
 Chemical Name: Not reported
 Case Number: Not reported
 Quantity Stored At One Time: Not reported
 Quantity Stored at One Time: Not reported

MAP FINDINGS

Map ID
 Direction
 Distance
 Distance (ft.)Site

EDR ID Number
 EPA ID Number

Database(s)

EXPRESS SHUTTLE (Continued)

S106065729

Annual Quantity String: Not reported
 Annual Quantity String: Not reported
 Measurement Units: Not reported
 Carcinogen: No
 1st Hazard Category: Not reported
 2nd Hazard Category: Not reported

HMMD UNDERGROUND TANKS:

Tank Number: Not reported
 Tank ID Number: Not reported
 Waste or Product: Not reported
 Tank Contents: Not reported

HMMD VIOLATIONS:

Inspection Date: Not reported
 Waste Code: Not reported
 Occurrences: Not reported
 Item Number: Not reported

HMMD WASTE STREAMS:

Inspection Date: Not reported
 Waste Item #: Not reported
 Waste Code: Not reported
 Waste Name: Not reported
 Qty at Inspection: Not reported
 Quantity String: Not reported
 Annual Qty: Not reported
 Annual Qty String: Not reported
 Measurement Unit: Not reported
 Treatment Method: Not reported
 Storage Method: Not reported
 Haz Waste Hauler: Not reported
 Waste Desc: Not reported
 Carcinogen: No

120

PATINA FINISHES & COPPER COATS
2785 KURTZ ST
SAN DIEGO, CA 92110

San Diego Co. HMMD

S106059649
N/A

San Diego Co. HMMD:

Facility ID: 100494
 Inactive Indicator: Active
 Business Code: 6HK76
 SIC: Not reported
 Permit Expiration: Not reported
 Owner: JEREMY BONAGUIDI
 2nd Name: Not reported
 Mailing Address: 2785 KURTZ ST #8
 Mailing City,St,Zip: SAN DIEGO, CA 92110
 Map Code/Business Plan on File: Not reported
 Corporate Code: Not reported
 Fire Dept District: San Diego
 Census Tract Number: 65.00
 EPA ID: CAD981629033
 Gas Station: Not reported

MAP FINDINGS

Map ID
 Direction
 Distance
 Distance (ft.)Site

EDR ID Number
 EPA ID Number

Database(s)

PATINA FINISHES & COPPER COATS (Continued)

S106059649

Inspection Date: 09/12/03
 Reinspection Date: Not reported
 Inspector Name: PFRIEDMA
 Violation Notice Issued: Not reported
 Facility Contact: JEREMY BONAGUIDI
 Delinquent Flag: Not Delinquent
 Last Update: 08/30/10
 Last Delinquent Letter: Not reported
 Delinquent Comment: Not reported
 Last Letter Type: Not reported
 Property Owner: GILDRED DEVELOPMENT CO
 Property Address: 550 W C ST 1820
 Property City,St,Zip: SAN DIEGO, CA 92101
 Tank Owner: Not reported
 Tank Address: Not reported
 Tank City,St,Zip: Not reported
 Business Plan Acceptance Date: Not reported
 Reinspection Date Y2K Compatible: Not reported
 Facility Phone: 619-683-7401

HMMD DISCLOSURE INVENTORY:

Item Number: Not reported
 Chemical Name: Not reported
 Case Number: Not reported
 Quantity Stored At One Time: Not reported
 Quantity Stored at One Time: Not reported
 Annual Quantity String: Not reported
 Annual Quantity String: Not reported
 Measurement Units: Not reported
 Carcinogen: No
 1st Hazard Category: Not reported
 2nd Hazard Category: Not reported

HMMD UNDERGROUND TANKS:

Tank Number: Not reported
 Tank ID Number: Not reported
 Waste or Product: Not reported
 Tank Contents: Not reported

HMMD VIOLATIONS:

Inspection Date: 12/07/00
 Waste Code: Not reported
 Occurrences: Not reported
 Item Number: 5983

Inspection Date: 12/07/00
 Waste Code: Not reported
 Occurrences: Not reported
 Item Number: 5984

Inspection Date: 03/18/02
 Waste Code: Not reported
 Occurrences: Not reported
 Item Number: 1469

Inspection Date: 03/18/02
 Waste Code: Not reported

MAP FINDINGS

Map ID
 Direction
 Distance
 Distance (ft.)Site

EDR ID Number

Database(s) EPA ID Number

PATINA FINISHES & COPPER COATS (Continued)

S106059649

Occurrences: Not reported
 Item Number: 1470

Inspection Date: 01/04/88
 Waste Code: Not reported
 Occurrences: Not reported
 Item Number: 2609

Inspection Date: 01/04/88
 Waste Code: Not reported
 Occurrences: Not reported
 Item Number: 2610

Inspection Date: 01/04/88
 Waste Code: Not reported
 Occurrences: Not reported
 Item Number: 2611

Inspection Date: 01/04/88
 Waste Code: Not reported
 Occurrences: Not reported
 Item Number: 2612

Inspection Date: 06/19/86
 Waste Code: Not reported
 Occurrences: Not reported
 Item Number: 2183

Inspection Date: 06/19/86
 Waste Code: Not reported
 Occurrences: Not reported
 Item Number: 2184

Inspection Date: 06/19/86
 Waste Code: Not reported
 Occurrences: Not reported
 Item Number: 2185

Inspection Date: 06/19/86
 Waste Code: Not reported
 Occurrences: Not reported
 Item Number: 2186

HMMD WASTE STREAMS:

Inspection Date: Not reported
 Waste Item #: Not reported
 Waste Code: Not reported
 Waste Name: Not reported
 Qnty at Inspection: Not reported
 Quantity String: Not reported
 Annual Qty: Not reported
 Annual Qty String: Not reported
 Measurement Unit: Not reported
 Treatment Method: Not reported
 Storage Method: Not reported
 Haz Waste Hauler: Not reported
 Waste Desc: Not reported

MAP FINDINGS

Map ID
 Direction
 Distance
 Distance (ft.)Site
 Database(s)
 EDR ID Number
 EPA ID Number

PATINA FINISHES & COPPER COATS (Continued)

S106059649

Carcinogen: No

**120 ORION ENGINEERING & MANUFACTURING
 2785 KURTZ ST UNIT 8
 SAN DIEGO, CA 92110**

**HAZNET S103980250
 N/A**

HAZNET:
 Gepaid: CAL000189199
 Contact: ROBIN DYE
 Telephone: 0000000000
 Facility Addr2: Not reported
 Mailing Name: Not reported
 Mailing Address: 2785 KURTZ ST UNIT 8
 Mailing City,St,Zip: SAN DIEGO, CA 921100000
 Gen County: San Diego
 TSD EPA ID: CAD093459485
 TSD County: Fresno
 Waste Category: Aqueous solution with less than 10% total organic residues
 Disposal Method: Treatment, Tank
 Tons: .0625
 Facility County: San Diego

**120 AMERICAN COLOR CORP
 2785 KURTZ ST #4
 SAN DIEGO, CA 92110**

**RCRA-NonGen 1000360706
 FINDS CAD981629033**

RCRA-NonGen:
 Date form received by agency: 12/08/1986
 Facility name: AMERICAN COLOR CORP
 Facility address: 2785 KURTZ ST #4
 SAN DIEGO, CA 92110
 EPA ID: CAD981629033
 Mailing address: KURTZ ST #4
 SAN DIEGO, CA 92110
 Contact: ENVIRONMENTAL MANAGER
 Contact address: 2785 KURTZ ST #4
 SAN DIEGO, CA 92110
 Contact country: US
 Contact telephone: (619) 296-6211
 Contact email: Not reported
 EPA Region: 09
 Classification: Non-Generator
 Description: Handler: Non-Generators do not presently generate hazardous waste

Owner/Operator Summary:
 Owner/operator name: AMERICAN COLOR CORP
 Owner/operator address: NOT REQUIRED
 NOT REQUIRED, ME 99999
 Owner/operator country: Not reported
 Owner/operator telephone: (415) 555-1212
 Legal status: Private
 Owner/Operator Type: Owner
 Owner/Op start date: Not reported
 Owner/Op end date: Not reported

MAP FINDINGS

Map ID
 Direction
 Distance
 Distance (ft.)Site

EDR ID Number
 EPA ID Number

Database(s)

AMERICAN COLOR CORP (Continued)

1000360706

Owner/operator name: NOT REQUIRED
 Owner/operator address: NOT REQUIRED
 NOT REQUIRED, ME 99999
 Owner/operator country: Not reported
 Owner/operator telephone: (415) 555-1212
 Legal status: Private
 Owner/Operator Type: Operator
 Owner/Op start date: Not reported
 Owner/Op end date: Not reported

Handler Activities Summary:

U.S. importer of hazardous waste: No
 Mixed waste (haz. and radioactive): Unknown
 Recycler of hazardous waste: No
 Transporter of hazardous waste: No
 Treater, storer or disposer of HW: No
 Underground injection activity: No
 On-site burner exemption: No
 Furnace exemption: No
 Used oil fuel burner: No
 Used oil processor: No
 User oil refiner: No
 Used oil fuel marketer to burner: No
 Used oil Specification marketer: No
 Used oil transfer facility: No
 Used oil transporter: No
 Off-site waste receiver: Verified to be non-commercial

Violation Status: No violations found

FINDS:

Registry ID: 110002730242

Environmental Interest/Information System

RCRAInfo is a national information system that supports the Resource Conservation and Recovery Act (RCRA) program through the tracking of events and activities related to facilities that generate, transport, and treat, store, or dispose of hazardous waste. RCRAInfo allows RCRA program staff to track the notification, permit, compliance, and corrective action activities required under RCRA.

**120 ADOHR FARMS
 2790 KURTZ ST
 SAN DIEGO, CA 92110**

**SWEEPS UST S104745947
 San Diego Co. HMMD N/A**

SWEEPS UST:

Status: A
 Comp Number: 4486
 Number: 9
 Board Of Equalization: 44-003488
 Ref Date: Not reported
 Act Date: 06-26-92
 Created Date: 02-29-88
 Tank Status: A
 Owner Tank Id: Not reported
 Swrcb Tank Id: 37-000-004486-000001

MAP FINDINGS

Map ID
 Direction
 Distance
 Distance (ft.)Site

EDR ID Number
 EPA ID Number

Database(s)

ADOHR FARMS (Continued)

S104745947

Actv Date: Not reported
 Capacity: 10000
 Tank Use: M.V. FUEL
 Stg: P
 Content: OTHER
 Number Of Tanks: 1

San Diego Co. HMMD:

Facility ID: 104486
 Inactive Indicator: Active
 Business Code: 6HK18
 SIC: Not reported
 Permit Expiration: Not reported
 Owner: Not reported
 2nd Name: Not reported
 Mailing Address: 2790 KURTZ ST
 Mailing City,St,Zip: SAN DIEGO, CA 92110
 Map Code/Business Plan on File: Not reported
 Corporate Code: Not reported
 Fire Dept District: San Diego
 Census Tract Number: 65.00
 EPA ID: Not reported
 Gas Station: Not reported
 Inspection Date: 10/07/02
 Reinspection Date: Not reported
 Inspector Name: PFRIEDMA
 Violation Notice Issued: Not reported
 Facility Contact: JOHN LYNN
 Delinquent Flag: Not Delinquent
 Last Update: 08/30/10
 Last Delinquent Letter: Not reported
 Delinquent Comment: Not reported
 Last Letter Type: Not reported
 Property Owner: DARLING FERN
 Property Address: 4364 BONITA RD 442
 Property City,St,Zip: BONITA, CA 91902
 Tank Owner: CARNATION COMPANY
 Tank Address: 1620 N SPRING STREET
 Tank City,St,Zip: Los Angeles, CA 90012
 Business Plan Acceptance Date: Not reported
 Reinspection Date Y2K Compatible: Not reported
 Facility Phone: 619-299-3181

HMMD DISCLOSURE INVENTORY:

Item Number: Not reported
 Chemical Name: Not reported
 Case Number: Not reported
 Quantity Stored At One Time: Not reported
 Quantity Stored at One Time: Not reported
 Annual Quantity String: Not reported
 Annual Quantity String: Not reported
 Measurement Units: Not reported
 Carcinogen: No
 1st Hazard Category: Not reported
 2nd Hazard Category: Not reported

MAP FINDINGS

Map ID
 Direction
 Distance
 Distance (ft.)Site

EDR ID Number

Database(s) EPA ID Number

ADOHR FARMS (Continued)

S104745947

HMMD UNDERGROUND TANKS:

Tank Number: T001
 Tank ID Number: 1
 Waste or Product: 10000
 Tank Contents: Not reported

HMMD VIOLATIONS:

Inspection Date: 09/18/00
 Waste Code: Not reported
 Occurrences: Not reported
 Item Number: 4180

Inspection Date: 09/18/00
 Waste Code: Not reported
 Occurrences: Not reported
 Item Number: 4181

Inspection Date: 06/04/98
 Waste Code: Not reported
 Occurrences: Not reported
 Item Number: 0274

Inspection Date: 06/04/98
 Waste Code: Not reported
 Occurrences: Not reported
 Item Number: 0275

HMMD WASTE STREAMS:

Inspection Date: Not reported
 Waste Item #: Not reported
 Waste Code: Not reported
 Waste Name: Not reported
 Qty at Inspection: Not reported
 Quantity String: Not reported
 Annual Qty: Not reported
 Annual Qty String: Not reported
 Measurement Unit: Not reported
 Treatment Method: Not reported
 Storage Method: Not reported
 Haz Waste Hauler: Not reported
 Waste Desc: Not reported
 Carcinogen: No

120

**KNUDSEN CORPORATION
 2790 KURTZ ST
 SAN DIEGO, CA 92110**

**HIST UST U001572845
 N/A**

HIST UST:

Region: STATE
 Facility ID: 00000004523
 Facility Type: Other
 Other Type: DAIRY PRODUCTS
 Total Tanks: 0001
 Contact Name: JACK HAYS
 Telephone: 6192993403

MAP FINDINGS

Map ID
 Direction
 Distance
 Distance (ft.)Site

EDR ID Number
 EPA ID Number

Database(s)

GNUDSEN CORPORATION (Continued)

U001572845

Owner Name: GNUDSEN CORPORATION
 Owner Address: 231 EAST 23RD STREET
 Owner City,St,Zip: LOS ANGELES, CA 90011

 Tank Num: 001
 Container Num: 1
 Year Installed: Not reported
 Tank Capacity: 00010000
 Tank Used for: PRODUCT
 Type of Fuel: DIESEL
 Tank Construction: 1/4 inches
 Leak Detection: Stock Inventor, Pressure Test

121

**1X YORK INTERNATIONAL CORP/MARINE DIV
 2775 KURTZ STREET
 SAN DIEGO, CA 92110**

**HAZNET S103947904
 N/A**

HAZNET:

Gepaid: CAC000698200
 Contact: JIM SMITH
 Telephone: 0000000000
 Facility Addr2: Not reported
 Mailing Name: Not reported
 Mailing Address: 2775 KURTZ STREET
 Mailing City,St,Zip: SAN DIEGO, CA 921100000
 Gen County: San Diego
 TSD EPA ID: CAT080022148
 TSD County: San Bernardino
 Waste Category: Halogenated solvents (chloroform, methyl chloride, perchloroethylene, etc.)
 Disposal Method: Transfer Station
 Tons: .6255
 Facility County: San Diego

121

**YORK INTERNATIONAL CORPORATION
 2775 KURTZ ST,#5
 SAN DIEGO, CA 92110**

**HAZNET S103648951
 N/A**

HAZNET:

Gepaid: CAL000111245
 Contact: IM KOHAN
 Telephone: 6192985358
 Facility Addr2: Not reported
 Mailing Name: Not reported
 Mailing Address: 2775 KURTZ ST STE 5
 Mailing City,St,Zip: SAN DIEGO, CA 921103110
 Gen County: San Diego
 TSD EPA ID: Not reported
 TSD County: Los Angeles
 Waste Category: Waste oil and mixed oil
 Disposal Method: Recycler
 Tons: 33.48
 Facility County: Not reported

 Gepaid: CAL000111245
 Contact: YORK INTERNATIONALCORPORATION

MAP FINDINGS

Map ID
 Direction
 Distance
 Distance (ft.)Site

EDR ID Number

Database(s) EPA ID Number

YORK INTERNATIONAL CORPORATION (Continued)

S103648951

Telephone: 6192985358
 Facility Addr2: Not reported
 Mailing Name: Not reported
 Mailing Address: 2775 KURTZ ST STE 5
 Mailing City,St,Zip: SAN DIEGO, CA 921103110
 Gen County: San Diego
 TSD EPA ID: CAT000613976
 TSD County: Orange
 Waste Category: Liquids with halogenated organic compounds > 1000 mg/l
 Disposal Method: Transfer Station
 Tons: .0208
 Facility County: San Diego

Gepaid: CAL000111245
 Contact: YORK INTERNATIONALCORPORATION
 Telephone: 6192985358
 Facility Addr2: Not reported
 Mailing Name: Not reported
 Mailing Address: 2775 KURTZ ST STE 5
 Mailing City,St,Zip: SAN DIEGO, CA 921103110
 Gen County: San Diego
 TSD EPA ID: CAT080022148
 TSD County: San Bernardino
 Waste Category: Halogenated solvents (chloroform, methyl chloride, perchloroethylene, etc.)
 Disposal Method: Transfer Station
 Tons: 1.0841
 Facility County: San Diego

Gepaid: CAL000111245
 Contact: YORK INTERNATIONALCORPORATION
 Telephone: 6192985358
 Facility Addr2: Not reported
 Mailing Name: Not reported
 Mailing Address: 2775 KURTZ ST STE 5
 Mailing City,St,Zip: SAN DIEGO, CA 921103110
 Gen County: San Diego
 TSD EPA ID: CAT080022148
 TSD County: San Bernardino
 Waste Category: Organic solids with halogens
 Disposal Method: Transfer Station
 Tons: .2293
 Facility County: San Diego

Gepaid: CAL000111245
 Contact: IM KOHAN
 Telephone: 6192985358
 Facility Addr2: Not reported
 Mailing Name: Not reported
 Mailing Address: 2775 KURTZ ST STE 5
 Mailing City,St,Zip: SAN DIEGO, CA 921103110
 Gen County: San Diego
 TSD EPA ID: Not reported
 TSD County: Orange
 Waste Category: Liquids with halogenated organic compounds > 1000 mg/l
 Disposal Method: Transfer Station
 Tons: 0.04

MAP FINDINGS

Map ID		EDR ID Number
Direction		
Distance		
Distance (ft.)Site	Database(s)	EPA ID Number

YORK INTERNATIONAL CORPORATION (Continued)

S103648951

Facility County: Not reported

[Click this hyperlink](#) while viewing on your computer to access
2 additional CA_HAZNET: record(s) in the EDR Site Report.

121

**LUCKEY YOU INC.
2775 KURTZ ST
SAN DIEGO, CA 92110**

San Diego Co. HMMD

**S106065736
N/A**

San Diego Co. HMMD:

Facility ID:	138820
Inactive Indicator:	Active
Business Code:	6HK18
SIC:	Not reported
Permit Expiration:	Not reported
Owner:	LYNN LUCKEY
2nd Name:	Not reported
Mailing Address:	2775 KURTZ ST 11
Mailing City,St,Zip:	SAN DIEGO, CA 92110
Map Code/Business Plan on File:	Not reported
Corporate Code:	Not reported
Fire Dept District:	San Diego
Census Tract Number:	65.00
EPA ID:	Not reported
Gas Station:	Not reported
Inspection Date:	06/15/99
Reinspection Date:	Not reported
Inspector Name:	LEGACY
Violation Notice Issued:	Not reported
Facility Contact:	LYNN LUCKEY
Delinquent Flag:	Not Delinquent
Last Update:	08/30/10
Last Delinquent Letter:	Not reported
Delinquent Comment:	Not reported
Last Letter Type:	Not reported
Property Owner:	GILDRED DEVELOPMENT CO
Property Address:	550 W C ST 1820
Property City,St,Zip:	SAN DIEGO, CA 92101
Tank Owner:	Not reported
Tank Address:	Not reported
Tank City,St,Zip:	Not reported
Business Plan Acceptance Date:	Not reported
Reinspection Date Y2K Compatible:	Not reported
Facility Phone:	619-574-7888

HMMD DISCLOSURE INVENTORY:

Item Number:	Not reported
Chemical Name:	Not reported
Case Number:	Not reported
Quantity Stored At One Time:	Not reported
Quantity Stored at One Time:	Not reported
Annual Quantity String:	Not reported
Annual Quantity String:	Not reported
Measurement Units:	Not reported
Carcinogen:	No
1st Hazard Category:	Not reported
2nd Hazard Category:	Not reported

MAP FINDINGS

Map ID
 Direction
 Distance
 Distance (ft.)Site

EDR ID Number
 EPA ID Number

Database(s)

LUCKEY YOU INC. (Continued)

S106065736

HMMD UNDERGROUND TANKS:

Tank Number: Not reported
 Tank ID Number: Not reported
 Waste or Product: Not reported
 Tank Contents: Not reported

HMMD VIOLATIONS:

Inspection Date: Not reported
 Waste Code: Not reported
 Occurrences: Not reported
 Item Number: Not reported

HMMD WASTE STREAMS:

Inspection Date: Not reported
 Waste Item #: Not reported
 Waste Code: Not reported
 Waste Name: Not reported
 Qnty at Inspection: Not reported
 Quantity String: Not reported
 Annual Qty: Not reported
 Annual Qty String: Not reported
 Measurement Unit: Not reported
 Treatment Method: Not reported
 Storage Method: Not reported
 Haz Waste Hauler: Not reported
 Waste Desc: Not reported
 Carcinogen: No

121

**WALCO SUPPLY COMPANY
 2775 KURTZ ST
 SAN DIEGO, CA 92110**

**San Diego Co. HMMD S104745004
 N/A**

San Diego Co. HMMD:

Facility ID: 100492
 Inactive Indicator: Active
 Business Code: 6HK68
 SIC: Not reported
 Permit Expiration: Not reported
 Owner: CORPORATION
 2nd Name: Not reported
 Mailing Address: P O BOX 81101
 Mailing City,St,Zip: SAN DIEGO, CA 92138
 Map Code/Business Plan on File: Not reported
 Corporate Code: Not reported
 Fire Dept District: San Diego
 Census Tract Number: 65.00
 EPA ID: Not reported
 Gas Station: Not reported
 Inspection Date: 10/21/93
 Reinspection Date: Not reported
 Inspector Name: LEGACY
 Violation Notice Issued: Not reported
 Facility Contact: JOEL W WALTON SR
 Delinquent Flag: Not Delinquent
 Last Update: 08/30/10

MAP FINDINGS

Map ID
 Direction
 Distance
 Distance (ft.)Site

EDR ID Number
 EPA ID Number

Database(s)

WALCO SUPPLY COMPANY (Continued)

S104745004

Last Delinquent Letter:	Not reported
Delinquent Comment:	Not reported
Last Letter Type:	Not reported
Property Owner:	GILDRED DEVELOPMENT CO
Property Address:	550 W C ST 1820
Property City,St,Zip:	SAN DIEGO, CA 92101
Tank Owner:	Not reported
Tank Address:	Not reported
Tank City,St,Zip:	Not reported
Business Plan Acceptance Date:	Not reported
Reinspection Date Y2K Compatible:	Not reported
Facility Phone:	619-297-4541

HMMD DISCLOSURE INVENTORY:

Item Number:	Not reported
Chemical Name:	Not reported
Case Number:	Not reported
Quantity Stored At One Time:	Not reported
Quantity Stored at One Time:	Not reported
Annual Quantity String:	Not reported
Annual Quantity String:	Not reported
Measurement Units:	Not reported
Carcinogen:	No
1st Hazard Category:	Not reported
2nd Hazard Category:	Not reported

HMMD UNDERGROUND TANKS:

Tank Number:	Not reported
Tank ID Number:	Not reported
Waste or Product:	Not reported
Tank Contents:	Not reported

HMMD VIOLATIONS:

Inspection Date:	Not reported
Waste Code:	Not reported
Occurrences:	Not reported
Item Number:	Not reported

HMMD WASTE STREAMS:

Inspection Date:	Not reported
Waste Item #:	Not reported
Waste Code:	Not reported
Waste Name:	Not reported
Qty at Inspection:	Not reported
Quantity String:	Not reported
Annual Qty:	Not reported
Annual Qty String:	Not reported
Measurement Unit:	Not reported
Treatment Method:	Not reported
Storage Method:	Not reported
Haz Waste Hauler:	Not reported
Waste Desc:	Not reported
Carcinogen:	No

MAP FINDINGS

Map ID Direction EDR ID Number
 Distance Database(s) EPA ID Number
 Distance (ft.)Site

121 **CARRIER CORPORATION** HAZNET S103955011
2775 KURTZ ST STE. 12 N/A
SAN DIEGO, CA 92110

HAZNET:
 Gepaid: CAL000152473
 Contact: CORPORATION
 Telephone: 0000000000
 Facility Addr2: Not reported
 Mailing Name: Not reported
 Mailing Address: 7204 CLAIRMONT MESA BLVD
 Mailing City,St,Zip: SAN DIEGO, CA 921111007
 Gen County: San Diego
 TSD EPA ID: CAD008302903
 TSD County: Los Angeles
 Waste Category: Halogenated solvents (chloroform, methyl chloride, perchloroethylene, etc.)
 Disposal Method: Recycler
 Tons: 1.3761
 Facility County: San Diego

121 **REPROSYSTEMS** San Diego Co. HMMD S106060630
2775 KURTZ ST N/A
SAN DIEGO, CA 92110

San Diego Co. HMMD:
 Facility ID: 107710
 Inactive Indicator: Active
 Business Code: 6HK20
 SIC: Not reported
 Permit Expiration: Not reported
 Owner: Not reported
 2nd Name: Not reported
 Mailing Address: Not reported
 Mailing City,St,Zip: Not reported
 Map Code/Business Plan on File: Not reported
 Corporate Code: Not reported
 Fire Dept District: San Diego
 Census Tract Number: 65.00
 EPA ID: Not reported
 Gas Station: Not reported
 Inspection Date: Not reported
 Reinspection Date: Not reported
 Inspector Name: Not reported
 Violation Notice Issued: Not reported
 Facility Contact: ALEX MONNAR
 Delinquent Flag: Not Delinquent
 Last Update: 08/30/10
 Last Delinquent Letter: Not reported
 Delinquent Comment: Not reported
 Last Letter Type: Not reported
 Property Owner: GILDRED DEVELOPMENT CO
 Property Address: 550 W C ST 1820
 Property City,St,Zip: SAN DIEGO, CA 92101
 Tank Owner: Not reported
 Tank Address: Not reported
 Tank City,St,Zip: Not reported
 Business Plan Acceptance Date: Not reported
 Reinspection Date Y2K Compatible: Not reported
 Facility Phone: Not reported

MAP FINDINGS

Map ID
 Direction
 Distance
 Distance (ft.)Site

EDR ID Number
 EPA ID Number

Database(s)

REPROSYSTEMS (Continued)

S106060630

HMMD DISCLOSURE INVENTORY:

Item Number: Not reported
 Chemical Name: Not reported
 Case Number: Not reported
 Quantity Stored At One Time: Not reported
 Quantity Stored at One Time: Not reported
 Annual Quantity String: Not reported
 Annual Quantity String: Not reported
 Measurement Units: Not reported
 Carcinogen: No
 1st Hazard Category: Not reported
 2nd Hazard Category: Not reported

HMMD UNDERGROUND TANKS:

Tank Number: Not reported
 Tank ID Number: Not reported
 Waste or Product: Not reported
 Tank Contents: Not reported

HMMD VIOLATIONS:

Inspection Date: Not reported
 Waste Code: Not reported
 Occurrences: Not reported
 Item Number: Not reported

HMMD WASTE STREAMS:

Inspection Date: Not reported
 Waste Item #: Not reported
 Waste Code: Not reported
 Waste Name: Not reported
 Qnty at Inspection: Not reported
 Quantity String: Not reported
 Annual Qty: Not reported
 Annual Qty String: Not reported
 Measurement Unit: Not reported
 Treatment Method: Not reported
 Storage Method: Not reported
 Haz Waste Hauler: Not reported
 Waste Desc: Not reported
 Carcinogen: No

121

**YORK INTERNATIONAL INC
 2775 KURTZ ST
 SAN DIEGO, CA 92110**

**San Diego Co. HMMD S106063793
 N/A**

San Diego Co. HMMD:

Facility ID: 133130
 Inactive Indicator: Active
 Business Code: 6HK70
 SIC: Not reported
 Permit Expiration: Not reported
 Owner: YORK INTERNATIONAL
 2nd Name: Not reported
 Mailing Address: 2775 KURTZ ST #D
 Mailing City, St, Zip: SAN DIEGO, CA 92110

MAP FINDINGS

Map ID
 Direction
 Distance
 Distance (ft.)Site

EDR ID Number
 EPA ID Number

Database(s)

YORK INTERNATIONAL INC (Continued)

S106063793

Map Code/Business Plan on File: Not reported
 Corporate Code: Not reported
 Fire Dept District: San Diego
 Census Tract Number: 65.00
 EPA ID: CAL000111243
 Gas Station: Not reported
 Inspection Date: 06/10/99
 Reinspection Date: Not reported
 Inspector Name: LEGACY
 Violation Notice Issued: Not reported
 Facility Contact: JIM SMITH
 Delinquent Flag: Not Delinquent
 Last Update: 08/30/10
 Last Delinquent Letter: Not reported
 Delinquent Comment: Not reported
 Last Letter Type: Not reported
 Property Owner: GILDRED DEVELOPMENT CO
 Property Address: 550 W C ST 1820
 Property City,St,Zip: SAN DIEGO, CA 92101
 Tank Owner: Not reported
 Tank Address: Not reported
 Tank City,St,Zip: Not reported
 Business Plan Acceptance Date: Not reported
 Reinspection Date Y2K Compatible: Not reported
 Facility Phone: 619-298-5358

HMMD DISCLOSURE INVENTORY:

Item Number: Not reported
 Chemical Name: Not reported
 Case Number: Not reported
 Quantity Stored At One Time: Not reported
 Quantity Stored at One Time: Not reported
 Annual Quantity String: Not reported
 Annual Quantity String: Not reported
 Measurement Units: Not reported
 Carcinogen: No
 1st Hazard Category: Not reported
 2nd Hazard Category: Not reported

HMMD UNDERGROUND TANKS:

Tank Number: Not reported
 Tank ID Number: Not reported
 Waste or Product: Not reported
 Tank Contents: Not reported

HMMD VIOLATIONS:

Inspection Date: Not reported
 Waste Code: Not reported
 Occurrences: Not reported
 Item Number: Not reported

HMMD WASTE STREAMS:

Inspection Date: Not reported
 Waste Item #: Not reported
 Waste Code: Not reported
 Waste Name: Not reported

MAP FINDINGS

Map ID
 Direction
 Distance
 Distance (ft.)Site

EDR ID Number
 EPA ID Number

Database(s)

YORK INTERNATIONAL INC (Continued)

S106063793

Qnty at Inspection: Not reported
 Quantity String: Not reported
 Annual Qty: Not reported
 Annual Qty String: Not reported
 Measurement Unit: Not reported
 Treatment Method: Not reported
 Storage Method: Not reported
 Haz Waste Hauler: Not reported
 Waste Desc: Not reported
 Carcinogen: No

**121 LUCKEY YOU
 2775 KURTZ ST STE 11
 SAN DIEGO, CA 92100**

**HAZNET S104570011
 N/A**

HAZNET:

Gepaid: CAC002117776
 Contact: LUCKEY YOU INC
 Telephone: 6195747888
 Facility Addr2: Not reported
 Mailing Name: Not reported
 Mailing Address: 2775 KURTZ ST STE 11
 Mailing City,St,Zip: SAN DIEGO, CA 921000000
 Gen County: San Diego
 TSD EPA ID: CAD044429835
 TSD County: Los Angeles
 Waste Category: Hydrocarbon solvents (benzene, hexane, Stoddard, etc.)
 Disposal Method: Recycler
 Tons: 0.0208
 Facility County: San Diego

**122 CAUSWAY CLEANERS & LAUNDRY, INC
 3426 MIDWAY DR
 SAN DIEGO, CA 92110**

**RCRA-SQG 1000390453
 FINDS CAD073346413
 HIST CORTESE
 LUST
 SWEEPS UST
 DRYCLEANERS
 San Diego Co. HMMD**

RCRA-SQG:

Date form received by agency: 09/01/1996
 Facility name: CAUSWAY CLEANERS & LAUNDRY, INC
 Facility address: 3426 MIDWAY DR
 SAN DIEGO, CA 92110
 EPA ID: CAD073346413
 Mailing address: 3456 MIDWAY DR
 SAN DIEGO, CA 92110
 Contact: Not reported
 Contact address: Not reported
 Not reported
 Contact country: Not reported
 Contact telephone: Not reported
 Contact email: Not reported
 EPA Region: 09
 Classification: Small Small Quantity Generator

MAP FINDINGS

Map ID
 Direction
 Distance
 Distance (ft.)Site

EDR ID Number

Database(s) EPA ID Number

CAUSWAY CLEANERS & LAUNDRY, INC (Continued)

1000390453

Description: Handler: generates more than 100 and less than 1000 kg of hazardous waste during any calendar month and accumulates less than 6000 kg of hazardous waste at any time; or generates 100 kg or less of hazardous waste during any calendar month, and accumulates more than 1000 kg of hazardous waste at any time

Owner/Operator Summary:

Owner/operator name: HOWARD DORLAND
 Owner/operator address: NOT REQUIRED
 NOT REQUIRED, ME 99999
 Owner/operator country: Not reported
 Owner/operator telephone: (415) 555-1212
 Legal status: Private
 Owner/Operator Type: Owner
 Owner/Op start date: Not reported
 Owner/Op end date: Not reported

Owner/operator name: NOT REQUIRED
 Owner/operator address: NOT REQUIRED
 NOT REQUIRED, ME 99999
 Owner/operator country: Not reported
 Owner/operator telephone: (415) 555-1212
 Legal status: Private
 Owner/Operator Type: Operator
 Owner/Op start date: Not reported
 Owner/Op end date: Not reported

Handler Activities Summary:

U.S. importer of hazardous waste: Unknown
 Mixed waste (haz. and radioactive): Unknown
 Recycler of hazardous waste: No
 Transporter of hazardous waste: No
 Treater, storer or disposer of HW: No
 Underground injection activity: No
 On-site burner exemption: Unknown
 Furnace exemption: Unknown
 Used oil fuel burner: No
 Used oil processor: No
 User oil refiner: No
 Used oil fuel marketer to burner: No
 Used oil Specification marketer: No
 Used oil transfer facility: No
 Used oil transporter: No
 Off-site waste receiver: Verified to be non-commercial

Historical Generators:

Date form received by agency: 10/24/1985
 Facility name: CAUSWAY CLEANERS & LAUNDRY, INC
 Classification: Large Quantity Generator

Violation Status: No violations found

FINDS:

Registry ID: 110002657143

MAP FINDINGS

Map ID
 Direction
 Distance
 Distance (ft.)Site

EDR ID Number
 EPA ID Number

Database(s)

CAUSWAY CLEANERS & LAUNDRY, INC (Continued)

1000390453

Environmental Interest/Information System

RCRAInfo is a national information system that supports the Resource Conservation and Recovery Act (RCRA) program through the tracking of events and activities related to facilities that generate, transport, and treat, store, or dispose of hazardous waste. RCRAInfo allows RCRA program staff to track the notification, permit, compliance, and corrective action activities required under RCRA.

CORTESE:

Region: CORTESE
 Facility County Code: 37
 Reg By: LTNKA
 Reg Id: 9UT1101

LUST:

Region: STATE
 Global Id: T0607300111
 Latitude: 32.750819
 Longitude: -117.212001
 Case Type: LUST Cleanup Site
 Status: Completed - Case Closed
 Status Date: 1990-06-28 00:00:00
 Lead Agency: SAN DIEGO COUNTY LOP
 Case Worker: JM
 Local Agency: Not reported
 RB Case Number: 9UT1101
 LOC Case Number: H00580-001
 File Location: Local Agency
 Potential Media Affect: Soil
 Potential Contaminants of Concern: Gasoline
 Site History: Not reported

[Click here to access the California GeoTracker records for this facility:](#)

LUST REG 9:

Region: 9
 Status: Case Closed
 Case Number: 9UT1101
 Local Case: H00580-001
 Substance: Gasoline
 Qty Leaked: 0
 Abate Method: Excavate and Treat - remove contaminated soil and treat (includes spreading or land farming)
 Local Agency: San Diego
 How Found: Tank Closure
 How Stopped: Close Tank
 Source: Tank
 Cause: Structure Failure
 Lead Agency: Local Agency
 Case Type: Soil only
 Date Found: 12/16/1988
 Date Stopped: 12/16/1988
 Confirm Date: 12/16/1988
 Submit Workplan: Not reported
 Prelim Assess: / /

MAP FINDINGS

Map ID
 Direction
 Distance
 Distance (ft.)Site

EDR ID Number
 EPA ID Number

Database(s)

CAUSWAY CLEANERS & LAUNDRY, INC (Continued)

1000390453

Desc Pollution: Not reported
 Remed Plan: / /
 Remed Action: Not reported
 Began Monitor: Not reported
 Release Date: 12/16/1988
 Enforce Date: Not reported
 Closed Date: 6/28/90
 Enforce Type: Not reported
 Pilot Program: LOP
 Basin Number: Not reported
 GW Depth: Not reported
 Beneficial Use: Not reported
 NPDES Number: Not reported
 Priority: Low priority. Priority ranking can change over time.
 File Dispn: File discarded, case closed
 Interim Remedial Actions: Yes
 Cleanup and Abatement order Number: Not reported
 Waste Discharge Requirement Number: Not reported

SWEEPS UST:

Status: A
 Comp Number: 580
 Number: 9
 Board Of Equalization: Not reported
 Ref Date: Not reported
 Act Date: 06-26-92
 Created Date: 02-29-88
 Tank Status: Not reported
 Owner Tank Id: Not reported
 Swrcb Tank Id: Not reported
 Actv Date: Not reported
 Capacity: Not reported
 Tank Use: Not reported
 Stg: Not reported
 Content: Not reported
 Number Of Tanks: Not reported

Status: Not reported
 Comp Number: 580
 Number: Not reported
 Board Of Equalization: Not reported
 Ref Date: Not reported
 Act Date: Not reported
 Created Date: Not reported
 Tank Status: Not reported
 Owner Tank Id: Not reported
 Swrcb Tank Id: 37-000-000580-000001
 Actv Date: Not reported
 Capacity: 1000
 Tank Use: UNKNOWN
 Stg: PRODUCT
 Content: Not reported
 Number Of Tanks: 2

Status: Not reported
 Comp Number: 580
 Number: Not reported

MAP FINDINGS

Map ID
 Direction
 Distance
 Distance (ft.)Site

EDR ID Number

Database(s) EPA ID Number

CAUSWAY CLEANERS & LAUNDRY, INC (Continued)

1000390453

Board Of Equalization: Not reported
 Ref Date: Not reported
 Act Date: Not reported
 Created Date: Not reported
 Tank Status: Not reported
 Owner Tank Id: Not reported
 Swrcb Tank Id: 37-000-000580-000002
 Actv Date: Not reported
 Capacity: 550
 Tank Use: M.V. FUEL
 Stg: PRODUCT
 Content: LEADED
 Number Of Tanks: Not reported

DRYCLEANERS:

EPA Id: CAD073346413
 NAICS Code: Not reported
 NAICS Description: Not reported
 SIC Code: Not reported
 SIC Description: Not reported
 Create Date: 4/10/1987
 Facility Active: No
 Inactive Date: 1/1/1995
 Facility Addr2: Not reported
 Mailing Name: Not reported
 Mailing Address: 3456 MIDWAY DR
 Mailing Address 2: Not reported
 Mailing State: CA
 Mailing Zip: 921100000
 Region Code: 4
 Owner Name: --
 Owner Address: --
 Owner Address 2: Not reported
 Owner Telephone: 0000000000
 Contact Name: UNDELIVERABLE 1/95 SURVEY HN
 Contact Address: --
 Contact Address 2: Not reported
 Contact Telephone: --

San Diego Co. HMMD:

Facility ID: 100580
 Inactive Indicator: Active
 Business Code: 6HK53
 SIC: Not reported
 Permit Expiration: Not reported
 Owner: CAUSWAY CLEANERS & LAUNDRY
 2nd Name: Not reported
 Mailing Address: 3426 MIDWAY DR
 Mailing City,St,Zip: SAN DIEGO, CA 92110
 Map Code/Business Plan on File: Not reported
 Corporate Code: Not reported
 Fire Dept District: Not reported
 Census Tract Number: 65.00
 EPA ID: CAD073346413
 Gas Station: Not reported
 Inspection Date: 07/27/92

MAP FINDINGS

Map ID
 Direction
 Distance
 Distance (ft.)Site

EDR ID Number
 EPA ID Number

Database(s)

CAUSWAY CLEANERS & LAUNDRY, INC (Continued)

1000390453

Reinspection Date: Not reported
 Inspector Name: LEGACY
 Violation Notice Issued: Not reported
 Facility Contact: HOWARD DORLAND
 Delinquent Flag: Not Delinquent
 Last Update: 08/30/10
 Last Delinquent Letter: Not reported
 Delinquent Comment: Not reported
 Last Letter Type: Not reported
 Property Owner: TOLLIS INC
 Property Address: 8252 LANSING RD #101
 Property City,St,Zip: DURAND, MI 48429
 Tank Owner: Not reported
 Tank Address: Not reported
 Tank City,St,Zip: Not reported
 Business Plan Acceptance Date: Not reported
 Reinspection Date Y2K Compatible: Not reported
 Facility Phone: 224-5892

HMMD DISCLOSURE INVENTORY:

Item Number: Not reported
 Chemical Name: Not reported
 Case Number: Not reported
 Quantity Stored At One Time: Not reported
 Quantity Stored at One Time: Not reported
 Annual Quantity String: Not reported
 Annual Quantity String: Not reported
 Measurement Units: Not reported
 Carcinogen: No
 1st Hazard Category: Not reported
 2nd Hazard Category: Not reported

HMMD UNDERGROUND TANKS:

Tank Number: T001
 Tank ID Number: 1
 Waste or Product: 1000
 Tank Contents: Not reported

Tank Number: T002
 Tank ID Number: 2
 Waste or Product: 550
 Tank Contents: Not reported

HMMD VIOLATIONS:

Inspection Date: 05/14/90
 Waste Code: Not reported
 Occurrences: Not reported
 Item Number: 3395

Inspection Date: 06/17/91
 Waste Code: Not reported
 Occurrences: Not reported
 Item Number: 3965

Inspection Date: 06/17/91
 Waste Code: Not reported
 Occurrences: Not reported

MAP FINDINGS

Map ID
 Direction
 Distance
 Distance (ft.)Site

EDR ID Number
 EPA ID Number

Database(s)

CAUSWAY CLEANERS & LAUNDRY, INC (Continued)

1000390453

Item Number: 3966
 Inspection Date: 07/27/92
 Waste Code: Not reported
 Occurrences: Not reported
 Item Number: 4748

HMMD WASTE STREAMS:

Inspection Date: Not reported
 Waste Item #: Not reported
 Waste Code: Not reported
 Waste Name: Not reported
 Qnty at Inspection: Not reported
 Quantity String: Not reported
 Annual Qty: Not reported
 Annual Qty String: Not reported
 Measurement Unit: Not reported
 Treatment Method: Not reported
 Storage Method: Not reported
 Haz Waste Hauler: Not reported
 Waste Desc: Not reported
 Carcinogen: No

122

CAUSWAY CLEANERS & LAUNDRY INC
3426 MIDWAY DR
SAN DIEGO, CA 92110

SAN DIEGO CO. SAM

S108406981
N/A

SAN DIEGO CO. SAM:

Case Number: H00580-001
 Agency: DEH Site Assessment & Mitigation
Funding: LOP - State Fund
 FType: Soils Only
 FStatus: 9
 Date: 6/28/1990
 Date Began: 12/16/1988

122

POINT LOMA SURGICAL CENTER
3434 MIDWAY DR
SAN DIEGO, CA 92110

San Diego Co. HMMD

S106067767
N/A

San Diego Co. HMMD:

Facility ID: 152554
 Inactive Indicator: Active
 Business Code: 6HK10
 SIC: Not reported
 Permit Expiration: Not reported
 Owner: DAVID M KUPFER M D
 2nd Name: Not reported
 Mailing Address: 3434 MIDWAY DR 1006
 Mailing City,St,Zip: SAN DIEGO, CA 92110
 Map Code/Business Plan on File: Not reported
 Corporate Code: Not reported
 Fire Dept District: San Diego
 Census Tract Number: 65.00
 EPA ID: Not reported

MAP FINDINGS

Map ID
 Direction
 Distance
 Distance (ft.)Site

EDR ID Number

Database(s) EPA ID Number

POINT LOMA SURGICAL CENTER (Continued)

S106067767

Gas Station:	Not reported
Inspection Date:	Not reported
Reinspection Date:	Not reported
Inspector Name:	Not reported
Violation Notice Issued:	Not reported
Facility Contact:	KELLY KUPFER R N
Delinquent Flag:	Not Delinquent
Last Update:	08/30/10
Last Delinquent Letter:	Not reported
Delinquent Comment:	Not reported
Last Letter Type:	Not reported
Property Owner:	L D G MIDWAY PLAZA L L C
Property Address:	1295 DISCOVERY ST
Property City,St,Zip:	SAN MARCOS, CA 92078
Tank Owner:	Not reported
Tank Address:	Not reported
Tank City,St,Zip:	Not reported
Business Plan Acceptance Date:	Not reported
Reinspection Date Y2K Compatible:	Not reported
Facility Phone:	619-558-6388

HMMD DISCLOSURE INVENTORY:

Item Number:	Not reported
Chemical Name:	Not reported
Case Number:	Not reported
Quantity Stored At One Time:	Not reported
Quantity Stored at One Time:	Not reported
Annual Quantity String:	Not reported
Annual Quantity String:	Not reported
Measurement Units:	Not reported
Carcinogen:	No
1st Hazard Category:	Not reported
2nd Hazard Category:	Not reported

HMMD UNDERGROUND TANKS:

Tank Number:	Not reported
Tank ID Number:	Not reported
Waste or Product:	Not reported
Tank Contents:	Not reported

HMMD VIOLATIONS:

Inspection Date:	Not reported
Waste Code:	Not reported
Occurrences:	Not reported
Item Number:	Not reported

HMMD WASTE STREAMS:

Inspection Date:	Not reported
Waste Item #:	Not reported
Waste Code:	Not reported
Waste Name:	Not reported
Qty at Inspection:	Not reported
Quantity String:	Not reported
Annual Qty:	Not reported
Annual Qty String:	Not reported
Measurement Unit:	Not reported

MAP FINDINGS

Map ID
 Direction
 Distance
 Distance (ft.)Site

EDR ID Number
 EPA ID Number

Database(s)

POINT LOMA SURGICAL CENTER (Continued)

S106067767

Treatment Method: Not reported
 Storage Method: Not reported
 Haz Waste Hauler: Not reported
 Waste Desc: Not reported
 Carcinogen: No

Facility ID: 152905
 Inactive Indicator: Active
 Business Code: 6HK10
 SIC: Not reported
 Permit Expiration: Not reported
 Owner: POINT LOMA SURGICAL CENTER
 2nd Name: Not reported
 Mailing Address: 3434 MIDWAY DR 1006
 Mailing City,St,Zip: SAN DIEGO, CA 92110
 Map Code/Business Plan on File: Not reported
 Corporate Code: Not reported
 Fire Dept District: San Diego
 Census Tract Number: 65.00
 EPA ID: Not reported
 Gas Station: Not reported
 Inspection Date: 02/01/00
 Reinspection Date: Not reported
 Inspector Name: LEGACY
 Violation Notice Issued: Not reported
 Facility Contact: MELO
 Delinquent Flag: Not Delinquent
 Last Update: 08/30/10
 Last Delinquent Letter: Not reported
 Delinquent Comment: Not reported
 Last Letter Type: Not reported
 Property Owner: L D G MIDWAY PLAZA L L C
 Property Address: 1295 DISCOVERY ST
 Property City,St,Zip: SAN MARCOS, CA 92078
 Tank Owner: Not reported
 Tank Address: Not reported
 Tank City,St,Zip: Not reported
 Business Plan Acceptance Date: Not reported
 Reinspection Date Y2K Compatible: Not reported
 Facility Phone: 619-223-0910

HMMD DISCLOSURE INVENTORY:

Item Number: Not reported
 Chemical Name: Not reported
 Case Number: Not reported
 Quantity Stored At One Time: Not reported
 Quantity Stored at One Time: Not reported
 Annual Quantity String: Not reported
 Annual Quantity String: Not reported
 Measurement Units: Not reported
 Carcinogen: No
 1st Hazard Category: Not reported
 2nd Hazard Category: Not reported

HMMD UNDERGROUND TANKS:

Tank Number: Not reported

MAP FINDINGS

Map ID
 Direction
 Distance
 Distance (ft.)Site

EDR ID Number
 EPA ID Number

Database(s)

POINT LOMA SURGICAL CENTER (Continued)

S106067767

Tank ID Number: Not reported
 Waste or Product: Not reported
 Tank Contents: Not reported

HMMD VIOLATIONS:

Inspection Date: 09/07/93
 Waste Code: Not reported
 Occurrences: Not reported
 Item Number: 6008

Inspection Date: 12/10/96
 Waste Code: Not reported
 Occurrences: Not reported
 Item Number: 1745

Inspection Date: 12/10/96
 Waste Code: Not reported
 Occurrences: Not reported
 Item Number: 1746

HMMD WASTE STREAMS:

Inspection Date: Not reported
 Waste Item #: Not reported
 Waste Code: Not reported
 Waste Name: Not reported
 Qnty at Inspection: Not reported
 Quantity String: Not reported
 Annual Qty: Not reported
 Annual Qty String: Not reported
 Measurement Unit: Not reported
 Treatment Method: Not reported
 Storage Method: Not reported
 Haz Waste Hauler: Not reported
 Waste Desc: Not reported
 Carcinogen: No

122

EMERGENCY CARE DYNAMICS
3434 MIDWAY DR
SAN DIEGO, CA 92110

San Diego Co. HMMD S106069086
N/A

San Diego Co. HMMD:

Facility ID: 154466
 Inactive Indicator: Active
 Business Code: 6HK10
 SIC: Not reported
 Permit Expiration: Not reported
 Owner: EMERGENCY CARE DYNAMICS
 2nd Name: URGENT CARE & MORE
 Mailing Address: PO BOX 370630
 Mailing City,St,Zip: SAN DIEGO, CA 92137
 Map Code/Business Plan on File: Not reported
 Corporate Code: Not reported
 Fire Dept District: San Diego
 Census Tract Number: 65.00
 EPA ID: Not reported
 Gas Station: Not reported

MAP FINDINGS

Map ID
 Direction
 Distance
 Distance (ft.)Site

EDR ID Number
 EPA ID Number

Database(s)

EMERGENCY CARE DYNAMICS (Continued)

S106069086

Inspection Date: 04/27/10
 Reinspection Date: Not reported
 Inspector Name: SINGMANS
 Violation Notice Issued: Not reported
 Facility Contact: HOLLY BARTRAM/OFFICE MGR
 Delinquent Flag: Not Delinquent
 Last Update: 08/30/10
 Last Delinquent Letter: Not reported
 Delinquent Comment: Not reported
 Last Letter Type: Not reported
 Property Owner: L D G MIDWAY PLAZA L L C
 Property Address: 1295 DISCOVERY ST
 Property City,St,Zip: SAN MARCOS, CA 92078
 Tank Owner: Not reported
 Tank Address: Not reported
 Tank City,St,Zip: Not reported
 Business Plan Acceptance Date: Not reported
 Reinspection Date Y2K Compatible: 04/27/13
 Facility Phone: 619-225-6200

HMMD DISCLOSURE INVENTORY:

Item Number: Not reported
 Chemical Name: Not reported
 Case Number: Not reported
 Quantity Stored At One Time: Not reported
 Quantity Stored at One Time: Not reported
 Annual Quantity String: Not reported
 Annual Quantity String: Not reported
 Measurement Units: Not reported
 Carcinogen: No
 1st Hazard Category: Not reported
 2nd Hazard Category: Not reported

HMMD UNDERGROUND TANKS:

Tank Number: Not reported
 Tank ID Number: Not reported
 Waste or Product: Not reported
 Tank Contents: Not reported

HMMD VIOLATIONS:

Inspection Date: 04/14/99
 Waste Code: Not reported
 Occurrences: Not reported
 Item Number: 9440

Inspection Date: 04/14/99
 Waste Code: Not reported
 Occurrences: Not reported
 Item Number: 9441

HMMD WASTE STREAMS:

Inspection Date: 04/27/10
 Waste Item #: 541
 Waste Code: 541
 Waste Name: PHOTOCHEM/PHOTOPROC
 Qty at Inspection: 5

MAP FINDINGS

Map ID
 Direction
 Distance
 Distance (ft.)Site

EDR ID Number
 EPA ID Number

Database(s)

EMERGENCY CARE DYNAMICS (Continued)

S106069086

Quantity String: 5
 Annual Qty: 130
 Annual Qty String: 130
 Measurement Unit: LBS
 Treatment Method: 001 RECYCLE
 Storage Method: BOX
 Haz Waste Hauler: 9997 UNREGISTERED HAZ WST
 Waste Desc: HAULER: SILVER RECOVERY S
 Carcinogen: No

Inspection Date: 04/27/10
 Waste Item #: 901
 Waste Code: 901
 Waste Name: INFECTIOUS WASTE, GE
 Qnty at Inspection: 10
 Quantity String: 10
 Annual Qty: 20
 Annual Qty String: 20
 Measurement Unit: LBS
 Treatment Method: 101 AUTOCLAVE
 Storage Method: BAG
 Haz Waste Hauler: 3400 STERICYCLE INC.
 Waste Desc: MEDICAL WASTE -RED BAGS
 Carcinogen: No

Inspection Date: 04/27/10
 Waste Item #: 902
 Waste Code: 902
 Waste Name: INFECTIOUS WASTE, SH
 Qnty at Inspection: 10
 Quantity String: 10
 Annual Qty: 260
 Annual Qty String: 260
 Measurement Unit: LBS
 Treatment Method: 101 AUTOCLAVE
 Storage Method: BOX
 Haz Waste Hauler: 3400 STERICYCLE, INC
 Waste Desc: SHARPS
 Carcinogen: No

122

KUPFER PLASTIC SURGERY
3434 MIDWAY DR
SAN DIEGO, CA 92110

San Diego Co. HMMD S106067703
N/A

San Diego Co. HMMD:
 Facility ID: 152442
 Inactive Indicator: Active
 Business Code: 6HK20
 SIC: Not reported
 Permit Expiration: Not reported
 Owner: Not reported
 2nd Name: Not reported
 Mailing Address: Not reported
 Mailing City,St,Zip: Not reported
 Map Code/Business Plan on File: Not reported
 Corporate Code: Not reported
 Fire Dept District: San Diego

MAP FINDINGS

Map ID
 Direction
 Distance
 Distance (ft.)Site

EDR ID Number
 EPA ID Number

Database(s)

KUPFER PLASTIC SURGERY (Continued)

S106067703

Census Tract Number: 65.00
 EPA ID: Not reported
 Gas Station: Not reported
 Inspection Date: Not reported
 Reinspection Date: Not reported
 Inspector Name: Not reported
 Violation Notice Issued: Not reported
 Facility Contact: TIM GOLBA
 Delinquent Flag: Not Delinquent
 Last Update: 08/30/10
 Last Delinquent Letter: Not reported
 Delinquent Comment: Not reported
 Last Letter Type: Not reported
 Property Owner: L D G MIDWAY PLAZA L L C
 Property Address: 1295 DISCOVERY ST
 Property City,St,Zip: SAN MARCOS, CA 92078
 Tank Owner: Not reported
 Tank Address: Not reported
 Tank City,St,Zip: Not reported
 Business Plan Acceptance Date: Not reported
 Reinspection Date Y2K Compatible: Not reported
 Facility Phone: Not reported

HMMD DISCLOSURE INVENTORY:

Item Number: Not reported
 Chemical Name: Not reported
 Case Number: Not reported
 Quantity Stored At One Time: Not reported
 Quantity Stored at One Time: Not reported
 Annual Quantity String: Not reported
 Annual Quantity String: Not reported
 Measurement Units: Not reported
 Carcinogen: No
 1st Hazard Category: Not reported
 2nd Hazard Category: Not reported

HMMD UNDERGROUND TANKS:

Tank Number: Not reported
 Tank ID Number: Not reported
 Waste or Product: Not reported
 Tank Contents: Not reported

HMMD VIOLATIONS:

Inspection Date: Not reported
 Waste Code: Not reported
 Occurrences: Not reported
 Item Number: Not reported

HMMD WASTE STREAMS:

Inspection Date: Not reported
 Waste Item #: Not reported
 Waste Code: Not reported
 Waste Name: Not reported
 Qty at Inspection: Not reported
 Quantity String: Not reported
 Annual Qty: Not reported

MAP FINDINGS

Map ID
 Direction
 Distance
 Distance (ft.)Site

EDR ID Number
 EPA ID Number

Database(s)

KUPFER PLASTIC SURGERY (Continued)

S106067703

Annual Qty String: Not reported
 Measurement Unit: Not reported
 Treatment Method: Not reported
 Storage Method: Not reported
 Haz Waste Hauler: Not reported
 Waste Desc: Not reported
 Carcinogen: No

Facility ID: 152538
 Inactive Indicator: Active
 Business Code: 6HK15
 SIC: Not reported
 Permit Expiration: Not reported
 Owner: RICHARD RICHLEY
 2nd Name: Not reported
 Mailing Address: 3434 MIDWAY DR 2001
 Mailing City,St,Zip: SAN DIEGO, CA 92110
 Map Code/Business Plan on File: Not reported
 Corporate Code: Not reported
 Fire Dept District: San Diego
 Census Tract Number: 65.00
 EPA ID: Not reported
 Gas Station: Not reported
 Inspection Date: 06/28/10
 Reinspection Date: Not reported
 Inspector Name: SINGMANS
 Violation Notice Issued: Not reported
 Facility Contact: SUZANNE ASCHINGER
 Delinquent Flag: Not Delinquent
 Last Update: 08/30/10
 Last Delinquent Letter: Not reported
 Delinquent Comment: Not reported
 Last Letter Type: Not reported
 Property Owner: L D G MIDWAY PLAZA L L C
 Property Address: 1295 DISCOVERY ST
 Property City,St,Zip: SAN MARCOS, CA 92078
 Tank Owner: Not reported
 Tank Address: Not reported
 Tank City,St,Zip: Not reported
 Business Plan Acceptance Date: Not reported
 Reinspection Date Y2K Compatible: Not reported
 Facility Phone: 619-226-8871

HMMD DISCLOSURE INVENTORY:

Item Number: Not reported
 Chemical Name: Not reported
 Case Number: Not reported
 Quantity Stored At One Time: Not reported
 Quantity Stored at One Time: Not reported
 Annual Quantity String: Not reported
 Annual Quantity String: Not reported
 Measurement Units: Not reported
 Carcinogen: No
 1st Hazard Category: Not reported
 2nd Hazard Category: Not reported

MAP FINDINGS

Map ID
 Direction
 Distance
 Distance (ft.)Site

EDR ID Number

Database(s) EPA ID Number

KUPFER PLASTIC SURGERY (Continued)

S106067703

HMMD UNDERGROUND TANKS:

Tank Number: Not reported
 Tank ID Number: Not reported
 Waste or Product: Not reported
 Tank Contents: Not reported

HMMD VIOLATIONS:

Inspection Date: 06/12/07
 Waste Code: Not reported
 Occurrences: Not reported
 Item Number: 3654

Inspection Date: 06/12/07
 Waste Code: Not reported
 Occurrences: Not reported
 Item Number: 3655

Inspection Date: 10/15/92
 Waste Code: Not reported
 Occurrences: Not reported
 Item Number: 4973

Inspection Date: 12/13/95
 Waste Code: Not reported
 Occurrences: Not reported
 Item Number: 5903

Inspection Date: 12/13/95
 Waste Code: Not reported
 Occurrences: Not reported
 Item Number: 5904

Inspection Date: 12/13/95
 Waste Code: Not reported
 Occurrences: Not reported
 Item Number: 5905

HMMD WASTE STREAMS:

Inspection Date: 06/28/10
 Waste Item #: 541
 Waste Code: 541
 Waste Name: PHOTOCHEM/PHOTOPROC
 Qnty at Inspection: 20
 Quantity String: 20
 Annual Qty: 50
 Annual Qty String: 50
 Measurement Unit: GAL
 Treatment Method: 001 RECYCLE
 Storage Method: PROCESSING EQUIPMENT
 Haz Waste Hauler: 9997 UNREGISTERED HAZ WST
 Waste Desc: SILVER CARTRIDGE/FREEDOM
 Carcinogen: No

Facility ID: 202227
 Inactive Indicator: Active

MAP FINDINGS

Map ID
 Direction
 Distance
 Distance (ft.)Site

EDR ID Number
 EPA ID Number

Database(s)

KUPFER PLASTIC SURGERY (Continued)

S106067703

Business Code: 6HK10
 SIC: Not reported
 Permit Expiration: Not reported
 Owner: POINT LOMA SURGICAL CENTER
 2nd Name: Not reported
 Mailing Address: 3434 MIDWAY DR 100
 Mailing City,St,Zip: SAN DIEGO, CA 92110
 Map Code/Business Plan on File: Not reported
 Corporate Code: Not reported
 Fire Dept District: San Diego
 Census Tract Number: 65.00
 EPA ID: CAL000913864
 Gas Station: Not reported
 Inspection Date: 03/19/07
 Reinspection Date: Not reported
 Inspector Name: JPEARSON
 Violation Notice Issued: Not reported
 Facility Contact: ROBERT ZUNIGA, OP MGR
 Delinquent Flag: Not Delinquent
 Last Update: 08/30/10
 Last Delinquent Letter: Not reported
 Delinquent Comment: Not reported
 Last Letter Type: Not reported
 Property Owner: L D G MIDWAY PLAZA L L C
 Property Address: 1295 DISCOVERY ST
 Property City,St,Zip: SAN MARCOS, CA 92078
 Tank Owner: Not reported
 Tank Address: Not reported
 Tank City,St,Zip: Not reported
 Business Plan Acceptance Date: Not reported
 Reinspection Date Y2K Compatible: Not reported
 Facility Phone: 619-223-0910

HMMD DISCLOSURE INVENTORY:

Item Number: Not reported
 Chemical Name: Not reported
 Case Number: Not reported
 Quantity Stored At One Time: Not reported
 Quantity Stored at One Time: Not reported
 Annual Quantity String: Not reported
 Annual Quantity String: Not reported
 Measurement Units: Not reported
 Carcinogen: No
 1st Hazard Category: Not reported
 2nd Hazard Category: Not reported

HMMD UNDERGROUND TANKS:

Tank Number: Not reported
 Tank ID Number: Not reported
 Waste or Product: Not reported
 Tank Contents: Not reported

HMMD VIOLATIONS:

Inspection Date: 03/19/07
 Waste Code: Not reported
 Occurrences: Not reported
 Item Number: 1521

MAP FINDINGS

Map ID
 Direction
 Distance
 Distance (ft.)Site

EDR ID Number
 EPA ID Number

Database(s)

KUPFER PLASTIC SURGERY (Continued)

S106067703

HMMD WASTE STREAMS:

Inspection Date: Not reported
 Waste Item #: Not reported
 Waste Code: Not reported
 Waste Name: Not reported
 Qnty at Inspection: Not reported
 Quantity String: Not reported
 Annual Qty: Not reported
 Annual Qty String: Not reported
 Measurement Unit: Not reported
 Treatment Method: Not reported
 Storage Method: Not reported
 Haz Waste Hauler: Not reported
 Waste Desc: Not reported
 Carcinogen: No

122

**MIDWAY SHELL
 3425 MIDWAY DR
 SAN DIEGO, CA 92110**

**San Diego Co. HMMD S104757305
 HAZNET N/A**

San Diego Co. HMMD:

Facility ID: 204881
 Inactive Indicator: Active
 Business Code: 6HK28
 SIC: Not reported
 Permit Expiration: Not reported
 Owner: RAZAK NAMOU
 2nd Name: Not reported
 Mailing Address: 615 W EL NORTE PKWY
 Mailing City,St,Zip: ESCONDIDO, CA 92026
 Map Code/Business Plan on File: Not reported
 Corporate Code: Not reported
 Fire Dept District: San Diego
 Census Tract Number: 68.02
 EPA ID: CAL000309176
 Gas Station: Not reported
 Inspection Date: 03/03/10
 Reinspection Date: Not reported
 Inspector Name: ZHERRERA
 Violation Notice Issued: Not reported
 Facility Contact: MIKE NAMOU
 Delinquent Flag: Not Delinquent
 Last Update: 08/30/10
 Last Delinquent Letter: Not reported
 Delinquent Comment: Not reported
 Last Letter Type: Not reported
 Property Owner: NAMOU FAMILY TRUST 08-29-08
 Property Address: 1721 SAL GLN
 Property City,St,Zip: ESCONDIDO, CA 92029
 Tank Owner: RAZAK NAMOU
 Tank Address: 615 W. EL NORTE PY
 Tank City,St,Zip: Escondido, CA 92026
 Business Plan Acceptance Date: Not reported
 Reinspection Date Y2K Compatible: 10/27/10
 Facility Phone: 619-758-1412

MAP FINDINGS

Map ID
Direction
Distance
Distance (ft.)Site

EDR ID Number
EPA ID Number

Database(s)

MIDWAY SHELL (Continued)

S104757305

HMMD DISCLOSURE INVENTORY:

Item Number: DIE
Chemical Name: DIESEL UNDERGROUND TANK 139228 T003
Case Number: 68476-34-6
Quantity Stored At One Time: Not reported
Quantity Stored at One Time: Not reported
Annual Quantity String: Not reported
Annual Quantity String: Not reported
Measurement Units: Not reported
Carcinogen: No
1st Hazard Category: FIRE
2nd Hazard Category: Not reported

Item Number: PRE
Chemical Name: PREMIUM UNLEADED UNDERGROUND TANK 139228 T002
Case Number: 8006-61-9
Quantity Stored At One Time: Not reported
Quantity Stored at One Time: Not reported
Annual Quantity String: Not reported
Annual Quantity String: Not reported
Measurement Units: Not reported
Carcinogen: No
1st Hazard Category: FIRE
2nd Hazard Category: Not reported

Item Number: REG
Chemical Name: REGULAR UNLEADED UNDERGROUND TANK 139228 T001
Case Number: 8006-61-9
Quantity Stored At One Time: Not reported
Quantity Stored at One Time: Not reported
Annual Quantity String: Not reported
Annual Quantity String: Not reported
Measurement Units: Not reported
Carcinogen: No
1st Hazard Category: FIRE
2nd Hazard Category: Not reported

HMMD UNDERGROUND TANKS:

Tank Number: T001
Tank ID Number: NT2331, RT
Waste or Product: 20000
Tank Contents: Not reported

Tank Number: T002
Tank ID Number: NT2331, RT
Waste or Product: 15000
Tank Contents: Not reported

Tank Number: T003
Tank ID Number: NT2331, RT
Waste or Product: 10000
Tank Contents: Not reported

HMMD VIOLATIONS:

Inspection Date: 11/01/05
Waste Code: Not reported

MAP FINDINGS

Map ID
 Direction
 Distance
 Distance (ft.)Site

EDR ID Number

Database(s) EPA ID Number

MIDWAY SHELL (Continued)

S104757305

Occurrences: Not reported
 Item Number: 0737

Inspection Date: 10/24/06
 Waste Code: Not reported
 Occurrences: Not reported
 Item Number: 8388

Inspection Date: 10/24/06
 Waste Code: Not reported
 Occurrences: Not reported
 Item Number: 8389

Inspection Date: 10/24/06
 Waste Code: Not reported
 Occurrences: Not reported
 Item Number: 8390

Inspection Date: 10/24/06
 Waste Code: Not reported
 Occurrences: Not reported
 Item Number: 8391

Inspection Date: 03/03/10
 Waste Code: Not reported
 Occurrences: Not reported
 Item Number: 3271

Inspection Date: 10/27/09
 Waste Code: Not reported
 Occurrences: Not reported
 Item Number: 1136

Inspection Date: 10/27/09
 Waste Code: Not reported
 Occurrences: Not reported
 Item Number: 1137

Inspection Date: 10/27/09
 Waste Code: Not reported
 Occurrences: Not reported
 Item Number: 1138

Inspection Date: 10/16/08
 Waste Code: Not reported
 Occurrences: Not reported
 Item Number: 4039

Inspection Date: 10/16/08
 Waste Code: Not reported
 Occurrences: Not reported
 Item Number: 4040

Inspection Date: 10/16/08
 Waste Code: Not reported
 Occurrences: Not reported
 Item Number: 4041

MAP FINDINGS

Map ID
 Direction
 Distance
 Distance (ft.)Site

EDR ID Number
 EPA ID Number

Database(s)

MIDWAY SHELL (Continued)

S104757305

Inspection Date: 10/16/08
 Waste Code: Not reported
 Occurrences: Not reported
 Item Number: 4042

Inspection Date: 10/16/08
 Waste Code: Not reported
 Occurrences: Not reported
 Item Number: 4043

HMMD WASTE STREAMS:

Inspection Date: 03/03/10
 Waste Item #: 134
 Waste Code: 134
 Waste Name: AQUEOUS SOL'N W/LESS
 Qty at Inspection: 55
 Quantity String: 55
 Annual Qty: 55
 Annual Qty String: 55
 Measurement Unit: GAL
 Treatment Method: 999 UNKNOWN
 Storage Method: METAL DRUM
 Haz Waste Hauler: 0242 EVERGREEN ENVIRONMEN
 Waste Desc: WATER & FUEL
 Carcinogen: No

Inspection Date: 03/03/10
 Waste Item #: 352
 Waste Code: 352
 Waste Name: ORGANIC SOLIDS (OTHE
 Qty at Inspection: 20
 Quantity String: 20
 Annual Qty: 20
 Annual Qty String: 20
 Measurement Unit: GAL
 Treatment Method: 007 INCINERATION
 Storage Method: METAL DRUM
 Haz Waste Hauler: 9998 UNKNOWN HAZ WST HAUL
 Waste Desc: FILTERS AND ABSORBENT
 Carcinogen: No

Facility ID: 139228
 Inactive Indicator: Active
 Business Code: 6HK28
 SIC: Not reported
 Permit Expiration: Not reported
 Owner: GAS PLUS
 2nd Name: BARRY STONE
 Mailing Address: 100 E. SAN MARCOS BL
 Mailing City,St,Zip: San Marcos, CA 92069
 Map Code/Business Plan on File: Not reported
 Corporate Code: Not reported
 Fire Dept District: San Diego
 Census Tract Number: 68.02
 EPA ID: CAL000270955
 Gas Station: Not reported

MAP FINDINGS

Map ID
 Direction
 Distance
 Distance (ft.)Site

EDR ID Number
 EPA ID Number

Database(s)

MIDWAY SHELL (Continued)

S104757305

Inspection Date: 10/11/04
 Reinspection Date: Not reported
 Inspector Name: RHANSEN
 Violation Notice Issued: Not reported
 Facility Contact: Not reported
 Delinquent Flag: Not Delinquent
 Last Update: 08/30/10
 Last Delinquent Letter: Not reported
 Delinquent Comment: Not reported
 Last Letter Type: Not reported
 Property Owner: NAMOU FAMILY TRUST 08-29-08
 Property Address: 1721 SAL GLN
 Property City,St,Zip: ESCONDIDO, CA 92029
 Tank Owner: BARRY STONE
 Tank Address: 135 CHANNEL RD
 Tank City,St,Zip: Carlsbad, CA 92009
 Business Plan Acceptance Date: Not reported
 Reinspection Date Y2K Compatible: Not reported
 Facility Phone: 760-410-2400

HMMD DISCLOSURE INVENTORY:

Item Number: Not reported
 Chemical Name: Not reported
 Case Number: Not reported
 Quantity Stored At One Time: Not reported
 Quantity Stored at One Time: Not reported
 Annual Quantity String: Not reported
 Annual Quantity String: Not reported
 Measurement Units: Not reported
 Carcinogen: No
 1st Hazard Category: Not reported
 2nd Hazard Category: Not reported

HMMD UNDERGROUND TANKS:

Tank Number: T001
 Tank ID Number: NT2331
 Waste or Product: 20000
 Tank Contents: Not reported

Tank Number: T002
 Tank ID Number: NT2331
 Waste or Product: 15000
 Tank Contents: Not reported

Tank Number: T003
 Tank ID Number: NT2331
 Waste or Product: 10000
 Tank Contents: Not reported

HMMD VIOLATIONS:

Inspection Date: 10/11/04
 Waste Code: Not reported
 Occurrences: Not reported
 Item Number: 1686

Inspection Date: 10/11/04
 Waste Code: Not reported

MAP FINDINGS

Map ID
 Direction
 Distance
 Distance (ft.)Site

EDR ID Number

Database(s) EPA ID Number

MIDWAY SHELL (Continued)

S104757305

Occurrences: Not reported
 Item Number: 1687

Inspection Date: 10/11/04
 Waste Code: Not reported
 Occurrences: Not reported
 Item Number: 1688

Inspection Date: 10/11/04
 Waste Code: Not reported
 Occurrences: Not reported
 Item Number: 1689

Inspection Date: 10/11/04
 Waste Code: Not reported
 Occurrences: Not reported
 Item Number: 1690

Inspection Date: 10/11/04
 Waste Code: Not reported
 Occurrences: Not reported
 Item Number: 1691

Inspection Date: 10/11/04
 Waste Code: Not reported
 Occurrences: Not reported
 Item Number: 1692

HMMD WASTE STREAMS:

Inspection Date: Not reported
 Waste Item #: Not reported
 Waste Code: Not reported
 Waste Name: Not reported
 Qnty at Inspection: Not reported
 Quantity String: Not reported
 Annual Qty: Not reported
 Annual Qty String: Not reported
 Measurement Unit: Not reported
 Treatment Method: Not reported
 Storage Method: Not reported
 Haz Waste Hauler: Not reported
 Waste Desc: Not reported
 Carcinogen: No

Facility ID: 207966
 Inactive Indicator: Active
 Business Code: 6HK26
 SIC: Not reported
 Permit Expiration: Not reported
 Owner: CLARENCE GOODMAN
 2nd Name: Not reported
 Mailing Address: 3425 MIDWAY DR #B,
 Mailing City,St,Zip: San Diego, CA 92110
 Map Code/Business Plan on File: Not reported
 Corporate Code: Not reported
 Fire Dept District: San Diego

MAP FINDINGS

Map ID
 Direction
 Distance
 Distance (ft.)Site

EDR ID Number
 EPA ID Number

Database(s)

MIDWAY SHELL (Continued)

S104757305

Census Tract Number: 68.02
 EPA ID: CAL000276314
 Gas Station: Not reported
 Inspection Date: 06/04/09
 Reinspection Date: Not reported
 Inspector Name: SINGMANS
 Violation Notice Issued: Not reported
 Facility Contact: CLARENCE GOODMAN
 Delinquent Flag: Not Delinquent
 Last Update: 08/30/10
 Last Delinquent Letter: Not reported
 Delinquent Comment: Not reported
 Last Letter Type: Not reported
 Property Owner: NAMOU FAMILY TRUST 08-29-08
 Property Address: 1721 SAL GLN
 Property City,St,Zip: ESCONDIDO, CA 92029
 Tank Owner: Not reported
 Tank Address: Not reported
 Tank City,St,Zip: Not reported
 Business Plan Acceptance Date: Not reported
 Reinspection Date Y2K Compatible: 12/04/10
 Facility Phone: 619-226-7822

HMMD DISCLOSURE INVENTORY:

Item Number: ETH
 Chemical Name: ETHYLENE GLYCOL NEW ANTIFREEZE
 Case Number: Not reported
 Quantity Stored At One Time: Not reported
 Quantity Stored at One Time: Not reported
 Annual Quantity String: Not reported
 Annual Quantity String: Not reported
 Measurement Units: Not reported
 Carcinogen: No
 1st Hazard Category: FIRE
 2nd Hazard Category: ACUTE

Item Number: NIT
 Chemical Name: NITROGEN GAS
 Case Number: 7727-37-9
 Quantity Stored At One Time: Not reported
 Quantity Stored at One Time: Not reported
 Annual Quantity String: Not reported
 Annual Quantity String: Not reported
 Measurement Units: Not reported
 Carcinogen: No
 1st Hazard Category: FIRE
 2nd Hazard Category: PRESSURE RELEASE

Item Number: OIL
 Chemical Name: OILS, LUBRICATING
 Case Number: 8002-05-9
 Quantity Stored At One Time: Not reported
 Quantity Stored at One Time: Not reported
 Annual Quantity String: Not reported
 Annual Quantity String: Not reported
 Measurement Units: Not reported
 Carcinogen: No
 1st Hazard Category: FIRE

MAP FINDINGS

Map ID
 Direction
 Distance
 Distance (ft.)Site

EDR ID Number

Database(s) EPA ID Number

MIDWAY SHELL (Continued)

S104757305

2nd Hazard Category: ACUTE

HMMD UNDERGROUND TANKS:

Tank Number: Not reported
 Tank ID Number: Not reported
 Waste or Product: Not reported
 Tank Contents: Not reported

HMMD VIOLATIONS:

Inspection Date: 06/04/09
 Waste Code: Not reported
 Occurrences: Not reported
 Item Number: 8181

Inspection Date: 06/04/09
 Waste Code: Not reported
 Occurrences: Not reported
 Item Number: 8182

Inspection Date: 06/04/09
 Waste Code: Not reported
 Occurrences: Not reported
 Item Number: 8183

Inspection Date: 06/04/09
 Waste Code: Not reported
 Occurrences: Not reported
 Item Number: 8184

HMMD WASTE STREAMS:

Inspection Date: 06/04/09
 Waste Item #: 221
 Waste Code: 221
 Waste Name: WASTE OIL & MIXED OI
 Qnty at Inspection: 640
 Quantity String: 640
 Annual Qty: 3400
 Annual Qty String: 3400
 Measurement Unit: GAL
 Treatment Method: 001 RECYCLE
 Storage Method: ABVG TNK
 Haz Waste Hauler: 0015 ASBURY ENVIRONMENTAL
 Waste Desc: USED OIL
 Carcinogen: No

Inspection Date: 06/04/09
 Waste Item #: 342
 Waste Code: 342
 Waste Name: ORGANIC LIQUIDS W/ME
 Qnty at Inspection: 300
 Quantity String: 300
 Annual Qty: 600
 Annual Qty String: 600
 Measurement Unit: GAL
 Treatment Method: 001 RECYCLE
 Storage Method: ABVG TNK

MAP FINDINGS

Map ID
 Direction
 Distance
 Distance (ft.)Site

EDR ID Number
 EPA ID Number

Database(s)

MIDWAY SHELL (Continued)

S104757305

Haz Waste Hauler: 0242 EVERGREEN ENVIRONMEN
 Waste Desc: ANTIFREEZE
 Carcinogen: No

Inspection Date: 06/04/09
 Waste Item #: 444
 Waste Code: 444
 Waste Name: USED BATTERIES
 Qnty at Inspection: 200
 Quantity String: 200
 Annual Qty: 2400
 Annual Qty String: 2400
 Measurement Unit: LBS
 Treatment Method: 444 BATTERIES RECYCL
 Storage Method: BOX
 Haz Waste Hauler: 9997 UNREGISTERED HAZ WST
 Waste Desc: INTERSTATE
 Carcinogen: No

Inspection Date: 06/04/09
 Waste Item #: 888
 Waste Code: 888
 Waste Name: USED OIL FILTERS
 Qnty at Inspection: 600
 Quantity String: 600
 Annual Qty: 1200
 Annual Qty String: 1200
 Measurement Unit: LBS
 Treatment Method: 888 FILTERS/METAL RE
 Storage Method: METAL DRUM
 Haz Waste Hauler: 9997 UNREGISTERED HAZ WST
 Waste Desc: VORTEX
 Carcinogen: No

HAZNET:

Gepaid: CAL000309176
 Contact: MIKE NAMOU
 Telephone: 7604892665
 Facility Addr2: Not reported
 Mailing Name: Not reported
 Mailing Address: 3425 MIDWAY DR
 Mailing City,St,Zip: SAN DIEGO, CA 921104915
 Gen County: San Diego
 TSD EPA ID: CAD028409019
 TSD County: Los Angeles
 Waste Category: Unspecified solvent mixture Waste
 Disposal Method: H06
 Tons: 0.18
 Facility County: San Diego

Gepaid: CAL000309176
 Contact: MIKE NAMOU
 Telephone: 7604892665
 Facility Addr2: Not reported
 Mailing Name: Not reported
 Mailing Address: 3425 MIDWAY DR

MAP FINDINGS

Map ID
 Direction
 Distance
 Distance (ft.)Site

EDR ID Number
 EPA ID Number

Database(s)

MIDWAY SHELL (Continued)

S104757305

Mailing City,St,Zip: SAN DIEGO, CA 921104915
 Gen County: San Diego
 TSD EPA ID: CAT080013352
 TSD County: Los Angeles
 Waste Category: Aqueous solution with less than 10% total organic residues
 Disposal Method: H039
 Tons: 0.231
 Facility County: San Diego

122

**3444 MIDWAY DR
 SAN DIEGO, CA 92123**

**CHMIRS S109038678
 N/A**

CHMIRS:

OES Incident Number: 06-6260
 OES notification: 10/21/2006 06:48:39 PM
 OES Date: Not reported
 OES Time: Not reported
 Incident Date: Not reported
Date Completed: Not reported
 Property Use: Not reported
 Agency Id Number: Not reported
 Agency Incident Number: Not reported
 Time Notified: Not reported
 Time Completed: Not reported
 Surrounding Area: Not reported
 Estimated Temperature: Not reported
 Property Management: Not reported
 Special Studies 1: Not reported
 Special Studies 2: Not reported
 Special Studies 3: Not reported
 Special Studies 4: Not reported
 Special Studies 5: Not reported
 Special Studies 6: Not reported
 More Than Two Substances Involved?: Not reported
 Resp Agncy Personel # Of Decontaminated: Not reported
 Responding Agency Personel # Of Injuries: Not reported
 Responding Agency Personel # Of Fatalities: Not reported
 Others Number Of Decontaminated: Not reported
 Others Number Of Injuries: Not reported
 Others Number Of Fatalities: Not reported
 Vehicle Make/year: Not reported
 Vehicle License Number: Not reported
 Vehicle State: Not reported
 Vehicle Id Number: Not reported
 CA/DOT/PUC/ICC Number: Not reported
 Company Name: Not reported
 Reporting Officer Name/ID: Not reported
 Report Date: Not reported
 Comments: Not reported
 Facility Telephone: Not reported
 Waterway Involved: Not reported
 Waterway: Not reported
 Spill Site: Not reported
 Cleanup By: Reporting Party
 Containment: Not reported
 What Happened: Not reported
 Type: Not reported

MAP FINDINGS

Map ID
 Direction
 Distance
 Distance (ft.)Site

EDR ID Number
 EPA ID Number

Database(s)

(Continued)

S109038678

Measure: Not reported
 Other: Not reported
 Date/Time: Not reported
 Year: 2006
 Agency: City of San Diego
 Incident Date: 10/21/2006 12:00:00 AM
 Admin Agency: San Diego County Health Services Dept.
 Amount: Not reported
 Contained: Yes
 Site Type: Merchant/Business
 E Date: Not reported
 Substance: Sewage
 Quantity Released: Not reported
 BBLs: 0
 Cups: 0
 CUFT: 0
 Gallons: 870
 Grams: 0
 Pounds: 0
 Liters: 0
 Ounces: 0
 Pints: 0
 Quarts: 0
 Sheen: 0
 Tons: 0
 Unknown: 0
 Evacuations: 0
 Number of Injuries: 0
 Number of Fatalities: 0
 Description: Due to a grease blockage a release occurred.

122

MIDWAY MEDICAL CLINIC
3445 MIDWAY DR
SAN DIEGO, CA 92110

San Diego Co. HMMD

S106066156
 N/A

San Diego Co. HMMD:
 Facility ID: 150161
 Inactive Indicator: Active
 Business Code: 6HK10
 SIC: Not reported
 Permit Expiration: Not reported
 Owner: GARY K BOONE MD
 2nd Name: Not reported
 Mailing Address: 3445 MIDWAY DRIVE J
 Mailing City, St, Zip: SAN DIEGO, CA 92110
 Map Code/Business Plan on File: Not reported
 Corporate Code: Not reported
 Fire Dept District: Not reported
 Census Tract Number: 68.02
 EPA ID: Not reported
 Gas Station: Not reported
 Inspection Date: 12/30/92
 Reinspection Date: Not reported
 Inspector Name: LEGACY
 Violation Notice Issued: Not reported
 Facility Contact: CHERYL HAMMOND
 Delinquent Flag: Not Delinquent
 Last Update: 08/30/10

MAP FINDINGS

Map ID
 Direction
 Distance
 Distance (ft.)Site

EDR ID Number

Database(s) EPA ID Number

MIDWAY MEDICAL CLINIC (Continued)

S106066156

Last Delinquent Letter: Not reported
 Delinquent Comment: Not reported
 Last Letter Type: Not reported
 Property Owner: COHEN FAMILY TRUST 02-11-94
 Property Address: 8508 RUETTE MONTE CA
 Property City,St,Zip: LA JOLLA, CA 92037
 Tank Owner: Not reported
 Tank Address: Not reported
 Tank City,St,Zip: Not reported
 Business Plan Acceptance Date: Not reported
 Reinspection Date Y2K Compatible: Not reported
 Facility Phone: 619-222-0466

HMMD DISCLOSURE INVENTORY:

Item Number: Not reported
 Chemical Name: Not reported
 Case Number: Not reported
 Quantity Stored At One Time: Not reported
 Quantity Stored at One Time: Not reported
 Annual Quantity String: Not reported
 Annual Quantity String: Not reported
 Measurement Units: Not reported
 Carcinogen: No
 1st Hazard Category: Not reported
 2nd Hazard Category: Not reported

HMMD UNDERGROUND TANKS:

Tank Number: Not reported
 Tank ID Number: Not reported
 Waste or Product: Not reported
 Tank Contents: Not reported

HMMD VIOLATIONS:

Inspection Date: Not reported
 Waste Code: Not reported
 Occurrences: Not reported
 Item Number: Not reported

HMMD WASTE STREAMS:

Inspection Date: Not reported
 Waste Item #: Not reported
 Waste Code: Not reported
 Waste Name: Not reported
 Qnty at Inspection: Not reported
 Quantity String: Not reported
 Annual Qty: Not reported
 Annual Qty String: Not reported
 Measurement Unit: Not reported
 Treatment Method: Not reported
 Storage Method: Not reported
 Haz Waste Hauler: Not reported
 Waste Desc: Not reported
 Carcinogen: No

Facility ID: 207174

MAP FINDINGS

Map ID
 Direction
 Distance
 Distance (ft.)Site

EDR ID Number
 EPA ID Number

Database(s)

MIDWAY MEDICAL CLINIC (Continued)

S106066156

Inactive Indicator: Active
 Business Code: 6HK10
 SIC: Not reported
 Permit Expiration: Not reported
 Owner: RITA HUANG
 2nd Name: Not reported
 Mailing Address: 3445 MIDWAY DR #J
 Mailing City,St,Zip: San Diego, CA 92110
 Map Code/Business Plan on File: Not reported
 Corporate Code: Not reported
 Fire Dept District: Not reported
 Census Tract Number: 68.02
 EPA ID: Not reported
 Gas Station: Not reported
 Inspection Date: 09/22/09
 Reinspection Date: Not reported
 Inspector Name: SINGMANS
 Violation Notice Issued: Not reported
 Facility Contact: RITA HUANG
 Delinquent Flag: Not Delinquent
 Last Update: 08/30/10
 Last Delinquent Letter: Not reported
 Delinquent Comment: Not reported
 Last Letter Type: Not reported
 Property Owner: COHEN FAMILY TRUST 02-11-94
 Property Address: 8508 RUETTE MONTE CA
 Property City,St,Zip: LA JOLLA, CA 92037
 Tank Owner: Not reported
 Tank Address: Not reported
 Tank City,St,Zip: Not reported
 Business Plan Acceptance Date: Not reported
 Reinspection Date Y2K Compatible: 09/22/12
 Facility Phone: 619-223-8988

HMMD DISCLOSURE INVENTORY:

Item Number: Not reported
 Chemical Name: Not reported
 Case Number: Not reported
 Quantity Stored At One Time: Not reported
 Quantity Stored at One Time: Not reported
 Annual Quantity String: Not reported
 Annual Quantity String: Not reported
 Measurement Units: Not reported
 Carcinogen: No
 1st Hazard Category: Not reported
 2nd Hazard Category: Not reported

HMMD UNDERGROUND TANKS:

Tank Number: Not reported
 Tank ID Number: Not reported
 Waste or Product: Not reported
 Tank Contents: Not reported

HMMD VIOLATIONS:

Inspection Date: Not reported
 Waste Code: Not reported
 Occurrences: Not reported

MAP FINDINGS

Map ID
 Direction
 Distance
 Distance (ft.)Site

EDR ID Number
 EPA ID Number

Database(s)

MIDWAY MEDICAL CLINIC (Continued)

S106066156

Item Number: Not reported

HMMD WASTE STREAMS:

Inspection Date: 09/22/09
 Waste Item #: 902
 Waste Code: 902
 Waste Name: INFECTIOUS WASTE, SH
 Qnty at Inspection: 0.20000000000000001
 Quantity String: 0.2
 Annual Qty: 0.5
 Annual Qty String: 0.5
 Measurement Unit: LBS
 Treatment Method: Not reported
 Storage Method: Not reported
 Haz Waste Hauler: 4577 SPECTRUM ENVIR. SOL
 Waste Desc: Not reported
 Carcinogen: No

122

**EZ LUBE LLC
 3464 MIDWAY DR
 SAN DIEGO, CA 92110**

**HAZNET S108747170
 N/A**

HAZNET:

Gepaid: CAL000279350
 Contact: BRIAN FORSTER
 Telephone: 7145856644
 Facility Addr2: Not reported
 Mailing Name: Not reported
 Mailing Address: 3506 W LAKE CENTER DR STE B
 Mailing City,St,Zip: SANTA ANA, CA 92704
 Gen County: San Diego
 TSD EPA ID: CAT080013352
 TSD County: Los Angeles
 Waste Category: Oil/water separation sludge
 Disposal Method: H13
 Tons: 5.83
 Facility County: San Diego

122

**OILMAX 10 MINUTE LUBE/WASH #2
 3464 MIDWAY DR
 SAN DIEGO, CA 92110**

**San Diego Co. HMMD S102818424
 HAZNET N/A**

San Diego Co. HMMD:

Facility ID: 125893
 Inactive Indicator: Active
 Business Code: 6HK26
 SIC: Not reported
 Permit Expiration: Not reported
 Owner: HAL TUCKER
 2nd Name: Not reported
 Mailing Address: 23718 FAMBROUGH ST
 Mailing City,St,Zip: NEWHALL, CA 91321
 Map Code/Business Plan on File: Not reported
 Corporate Code: Not reported
 Fire Dept District: San Diego

MAP FINDINGS

Map ID
 Direction
 Distance
 Distance (ft.)Site

EDR ID Number
 EPA ID Number

Database(s)

OILMAX 10 MINUTE LUBE/WASH #2 (Continued)

S102818424

Census Tract Number: 65.00
 EPA ID: CAL000106169
 Gas Station: Not reported
 Inspection Date: 11/04/02
 Reinspection Date: Not reported
 Inspector Name: PFRIEDMA
 Violation Notice Issued: Not reported
 Facility Contact: RIAN REEVES
 Delinquent Flag: Not Delinquent
 Last Update: 08/30/10
 Last Delinquent Letter: Not reported
 Delinquent Comment: Not reported
 Last Letter Type: Not reported
 Property Owner: MANN ENTERPRISES INC
 Property Address: 8095 OTHELLO AVE
 Property City,St,Zip: SAN DIEGO, CA 92111
 Tank Owner: Not reported
 Tank Address: Not reported
 Tank City,St,Zip: Not reported
 Business Plan Acceptance Date: Not reported
 Reinspection Date Y2K Compatible: Not reported
 Facility Phone: 619-226-4111

HMMD DISCLOSURE INVENTORY:

Item Number: Not reported
 Chemical Name: Not reported
 Case Number: Not reported
 Quantity Stored At One Time: Not reported
 Quantity Stored at One Time: Not reported
 Annual Quantity String: Not reported
 Annual Quantity String: Not reported
 Measurement Units: Not reported
 Carcinogen: No
 1st Hazard Category: Not reported
 2nd Hazard Category: Not reported

HMMD UNDERGROUND TANKS:

Tank Number: Not reported
 Tank ID Number: Not reported
 Waste or Product: Not reported
 Tank Contents: Not reported

HMMD VIOLATIONS:

Inspection Date: 04/04/00
 Waste Code: Not reported
 Occurrences: Not reported
 Item Number: 0004

Inspection Date: 07/09/01
 Waste Code: Not reported
 Occurrences: Not reported
 Item Number: 3063

Inspection Date: 01/05/99
 Waste Code: Not reported
 Occurrences: Not reported
 Item Number: 6367

MAP FINDINGS

Map ID
 Direction
 Distance
 Distance (ft.)Site

EDR ID Number

Database(s) EPA ID Number

OILMAX 10 MINUTE LUBE/WASH #2 (Continued)

S102818424

Inspection Date: 01/05/99
 Waste Code: Not reported
 Occurrences: Not reported
 Item Number: 6368

Inspection Date: 01/05/99
 Waste Code: Not reported
 Occurrences: Not reported
 Item Number: 6369

HMMD WASTE STREAMS:

Inspection Date: Not reported
 Waste Item #: Not reported
 Waste Code: Not reported
 Waste Name: Not reported
 Qnty at Inspection: Not reported
 Quantity String: Not reported
 Annual Qty: Not reported
 Annual Qty String: Not reported
 Measurement Unit: Not reported
 Treatment Method: Not reported
 Storage Method: Not reported
 Haz Waste Hauler: Not reported
 Waste Desc: Not reported
 Carcinogen: No

Facility ID: 203926
 Inactive Indicator: Active
 Business Code: 6HK26
 SIC: Not reported
 Permit Expiration: Not reported
 Owner: EZ LUBE, INC
 2nd Name: Not reported
 Mailing Address: 3540 HOWARD WY #200
 Mailing City,St,Zip: COSTA MESA, CA 92626
 Map Code/Business Plan on File: Not reported
 Corporate Code: Not reported
 Fire Dept District: San Diego
 Census Tract Number: 65.00
 EPA ID: CAL000279350
 Gas Station: Not reported
 Inspection Date: 02/18/10
 Reinspection Date: Not reported
 Inspector Name: SINGMANS
 Violation Notice Issued: Not reported
 Facility Contact: JOREAL ROSS
 Delinquent Flag: Not Delinquent
 Last Update: 08/30/10
 Last Delinquent Letter: Not reported
 Delinquent Comment: Not reported
 Last Letter Type: Not reported
 Property Owner: MANN ENTERPRISES INC
 Property Address: 8095 OTHELLO AVE
 Property City,St,Zip: SAN DIEGO, CA 92111
 Tank Owner: Not reported
 Tank Address: Not reported

MAP FINDINGS

Map ID
 Direction
 Distance
 Distance (ft.)Site

EDR ID Number

Database(s) EPA ID Number

OILMAX 10 MINUTE LUBE/WASH #2 (Continued)

S102818424

Tank City,St,Zip: Not reported
 Business Plan Acceptance Date: Not reported
 Reinspection Date Y2K Compatible: 08/18/11
 Facility Phone: 619-226-4111

HMMD DISCLOSURE INVENTORY:

Item Number: ETH
 Chemical Name: ETHYLENE GLYCOL ANTIFREEZE
 Case Number: 107-21-1
 Quantity Stored At One Time: Not reported
 Quantity Stored at One Time: Not reported
 Annual Quantity String: Not reported
 Annual Quantity String: Not reported
 Measurement Units: Not reported
 Carcinogen: No
 1st Hazard Category: ACUTE
 2nd Hazard Category: CHRONIC

Item Number: OIL
 Chemical Name: OILS, LUBRICATING
 Case Number: 8002-05-9
 Quantity Stored At One Time: Not reported
 Quantity Stored at One Time: Not reported
 Annual Quantity String: Not reported
 Annual Quantity String: Not reported
 Measurement Units: Not reported
 Carcinogen: No
 1st Hazard Category: FIRE
 2nd Hazard Category: CHRONIC

HMMD UNDERGROUND TANKS:

Tank Number: Not reported
 Tank ID Number: Not reported
 Waste or Product: Not reported
 Tank Contents: Not reported

HMMD VIOLATIONS:

Inspection Date: 02/18/10
 Waste Code: Not reported
 Occurrences: Not reported
 Item Number: 2996

Inspection Date: 02/18/10
 Waste Code: Not reported
 Occurrences: Not reported
 Item Number: 2997

Inspection Date: 02/18/10
 Waste Code: Not reported
 Occurrences: Not reported
 Item Number: 2998

Inspection Date: 02/18/10
 Waste Code: Not reported
 Occurrences: Not reported
 Item Number: 2999

MAP FINDINGS

Map ID
 Direction
 Distance
 Distance (ft.)Site

EDR ID Number

Database(s) EPA ID Number

OILMAX 10 MINUTE LUBE/WASH #2 (Continued)

S102818424

Inspection Date: 02/18/10
 Waste Code: Not reported
 Occurrences: Not reported
 Item Number: 3000

Inspection Date: 02/18/10
 Waste Code: Not reported
 Occurrences: Not reported
 Item Number: 3001

Inspection Date: 02/18/10
 Waste Code: Not reported
 Occurrences: Not reported
 Item Number: 3002

Inspection Date: 05/09/08
 Waste Code: Not reported
 Occurrences: Not reported
 Item Number: 0475

Inspection Date: 05/09/08
 Waste Code: Not reported
 Occurrences: Not reported
 Item Number: 0476

Inspection Date: 05/09/08
 Waste Code: Not reported
 Occurrences: Not reported
 Item Number: 0477

Inspection Date: 08/18/04
 Waste Code: Not reported
 Occurrences: Not reported
 Item Number: 9857

Inspection Date: 08/18/04
 Waste Code: Not reported
 Occurrences: Not reported
 Item Number: 9858

Inspection Date: 08/18/04
 Waste Code: Not reported
 Occurrences: Not reported
 Item Number: 9859

Inspection Date: 08/18/04
 Waste Code: Not reported
 Occurrences: Not reported
 Item Number: 9860

Inspection Date: 08/18/04
 Waste Code: Not reported
 Occurrences: Not reported
 Item Number: 9861

HMMD WASTE STREAMS:

Inspection Date: 02/18/10

MAP FINDINGS

Map ID
 Direction
 Distance
 Distance (ft.)Site

EDR ID Number
 EPA ID Number

Database(s)

OILMAX 10 MINUTE LUBE/WASH #2 (Continued)

S102818424

Waste Item #: 221
 Waste Code: 221
 Waste Name: WASTE OIL & MIXED OI
 Qnty at Inspection: 1200
 Quantity String: 1200
 Annual Qty: 21600
 Annual Qty String: 21600
 Measurement Unit: GAL
 Treatment Method: 001 RECYCLE
 Storage Method: ABVG TNK
 Haz Waste Hauler: 0015 ASBURY ENVIRONMENTAL
 Waste Desc: Not reported
 Carcinogen: No

Inspection Date: 02/18/10
 Waste Item #: 342
 Waste Code: 342
 Waste Name: ORGANIC LIQUIDS W/ME
 Qnty at Inspection: 200
 Quantity String: 200
 Annual Qty: 4000
 Annual Qty String: 4000
 Measurement Unit: GAL
 Treatment Method: 001 RECYCLE
 Storage Method: PLASTIC DRUM
 Haz Waste Hauler: 0015 ASBURY ENVIRONMENTAL
 Waste Desc: ANTIFREEZE
 Carcinogen: No

Inspection Date: 02/18/10
 Waste Item #: 888
 Waste Code: 888
 Waste Name: USED OIL FILTERS
 Qnty at Inspection: 1000
 Quantity String: 1000
 Annual Qty: 2000
 Annual Qty String: 2000
 Measurement Unit: LBS
 Treatment Method: 888 FILTERS/METAL RE
 Storage Method: METAL DRUM
 Haz Waste Hauler: 0015 ASBURY ENVIRONMENTAL
 Waste Desc: OIL & GAS FILTERS
 Carcinogen: No

HAZNET:

Gepaid: CAL000106169
 Contact: BARBARA FERRO BOOKKEEPER
 Telephone: 6612593069
 Facility Addr2: Not reported
 Mailing Name: Not reported
 Mailing Address: 23718 FAMBROUGH ST
 Mailing City,St,Zip: NEWHALL, CA 913213436
 Gen County: San Diego
 TSD EPA ID: CAD981696420
 TSD County: Los Angeles
 Waste Category: Waste oil and mixed oil

MAP FINDINGS

Map ID
 Direction
 Distance
 Distance (ft.)Site

EDR ID Number
 EPA ID Number

Database(s)

OILMAX 10 MINUTE LUBE/WASH #2 (Continued)

S102818424

Disposal Method: Recycler
 Tons: 7.08
 Facility County: Not reported

Gepaid: CAL000106169
 Contact: OILMAX 10 MINUTE LUBE/WASH #2
 Telephone: 0000000000
 Facility Addr2: Not reported
 Mailing Name: Not reported
 Mailing Address: 23718 FAMBROUGH ST
 Mailing City,St,Zip: NEWHALL, CA 913213436
 Gen County: San Diego
 TSD EPA ID: CAD981696420
 TSD County: Los Angeles
 Waste Category: Waste oil and mixed oil
 Disposal Method: Not reported
 Tons: 9.7995
 Facility County: San Diego

Gepaid: CAL000106169
 Contact: OILMAX 10 MINUTE LUBE/WASH #2
 Telephone: 0000000000
 Facility Addr2: Not reported
 Mailing Name: Not reported
 Mailing Address: 23718 FAMBROUGH ST
 Mailing City,St,Zip: NEWHALL, CA 913213436
 Gen County: San Diego
 TSD EPA ID: CAD981696420
 TSD County: Los Angeles
 Waste Category: Aqueous solution with less than 10% total organic residues
 Disposal Method: Transfer Station
 Tons: 2.6896
 Facility County: San Diego

Gepaid: CAL000106169
 Contact: OILMAX 10 MINUTE LUBE/WASH #2
 Telephone: 0000000000
 Facility Addr2: Not reported
 Mailing Name: Not reported
 Mailing Address: 23718 FAMBROUGH ST
 Mailing City,St,Zip: NEWHALL, CA 913213436
 Gen County: San Diego
 TSD EPA ID: CAD981696420
 TSD County: Los Angeles
 Waste Category: Waste oil and mixed oil
 Disposal Method: Transfer Station
 Tons: 4.5870
 Facility County: San Diego

Gepaid: CAL000106169
 Contact: OILMAX 10 MINUTE LUBE/WASH #2
 Telephone: 0000000000
 Facility Addr2: Not reported
 Mailing Name: Not reported
 Mailing Address: 23718 FAMBROUGH ST
 Mailing City,St,Zip: NEWHALL, CA 913213436
 Gen County: San Diego

MAP FINDINGS

Map ID			EDR ID Number
Direction			
Distance			
Distance (ft.)Site		Database(s)	EPA ID Number

OILMAX 10 MINUTE LUBE/WASH #2 (Continued)

S102818424

TSD EPA ID: CAT080013352
 TSD County: Los Angeles
 Waste Category: Oil/water separation sludge
 Disposal Method: Recycler
 Tons: 12.0930
 Facility County: San Diego

[Click this hyperlink](#) while viewing on your computer to access 8 additional CA_HAZNET: record(s) in the EDR Site Report.

122	EZ LUBE #93 3464 MIDWAY DRIVE SAN DIEGO, CA 92110	FINDS	1007678666
		AST	N/A

FINDS:

Registry ID: 110017965308

Environmental Interest/Information System
 UORS (California - Used Oil Recycling System). California Integrated Waste Management Board (CIWMB) helps communities establish and promote convenient collection opportunities for used oil and used oil filters.

AST:

Owner: EZ LUBE, INC
 Total Gallons: 7200
 Certified Unified Program Agencies: San Diego

123	CREATIVE PERFORMING AND MEDIA ARTS MAGNET 2375 CONGRESS STREET SAN DIEGO, CA 92110	FINDS	1008300502
			N/A

FINDS:

Registry ID: 110036861189

Environmental Interest/Information System
 NCES (National Center for Education Statistics) is the primary federal entity for collecting and analyzing data related to education in the United States and other nations and the institute of education sciences.

123	FREMONT ELEMENTARY SCHOOL 2375 CONGRESS ST SAN DIEGO, CA 92110	LUST	S103472119
		HAZNET	N/A

LUST REG 9:

Region: 9
 Status: Preliminary site assessment underway
 Case Number: 9UT3698
 Local Case: H36175-001
 Substance: Boiler Fuel

MAP FINDINGS

Map ID
 Direction
 Distance
 Distance (ft.)Site

EDR ID Number
 EPA ID Number

Database(s)

FREMONT ELEMENTARY SCHOOL (Continued)

S103472119

Qty Leaked: 0
 Abate Method: Not reported
 Local Agency: San Diego
 How Found: Tank Closure
 How Stopped: Close Tank
 Source: Unknown
 Cause: Unknown
 Lead Agency: Local Agency
 Case Type: Soil only
 Date Found: 03/10/1998
 Date Stopped: 03/10/1998
 Confirm Date: / /
 Submit Workplan: Not reported
 Prelim Assess: 03/10/1998
 Desc Pollution: Not reported
 Remed Plan: / /
 Remed Action: Not reported
 Began Monitor: Not reported
 Release Date: 03/10/1998
 Enforce Date: Not reported
 Closed Date: Not reported
 Enforce Type: Not reported
 Pilot Program: LOP
 Basin Number: 908.21
 GW Depth: Not reported
 Beneficial Use: No Beneficial groundwater use
 NPDES Number: Not reported
 Priority: 3B
 File Disp: Administratively opened on database, however no file physically exists
 Interim Remedial Actions: Not reported
 Cleanup and Abatement order Number: Not reported
 Waste Discharge Requirement Number: Not reported

HAZNET:

Gepaid: CAC002644803
 Contact: JOE KINKEADE
 Telephone: 8586277195
 Facility Addr2: Not reported
 Mailing Name: Not reported
 Mailing Address: 4860 RUFFNER ST
 Mailing City,St,Zip: SAN DIEGO, CA 921111522
 Gen County: San Diego
 TSD EPA ID: CAD028409019
 TSD County: Los Angeles
 Waste Category: Latex waste
 Disposal Method: H141
 Tons: 0.0834
 Facility County: San Diego

MAP FINDINGS

Map ID Direction EDR ID Number
 Distance Database(s) EPA ID Number
 Distance (ft.)Site

123 SAN DIEGO UNIFIED SCH DIST/FREMONT ELEM HIST CORTESE S103986308
 2375 CONGRESS ST LUST N/A
 SAN DIEGO, CA 92110 San Diego Co. HMMD
 HAZNET
 SAN DIEGO CO. SAM

CORTESE:
 Region: CORTESE
 Facility County Code: 37
 Reg By: LTNKA
 Reg Id: 9UT3698

LUST:
 Region: STATE
 Global Id: T0607302466
 Latitude: 32.750871
 Longitude: -117.193903
 Case Type: LUST Cleanup Site
 Status: Completed - Case Closed
 Status Date: 2003-02-10 00:00:00
 Lead Agency: SAN DIEGO COUNTY LOP
 Case Worker: DF
 Local Agency: Not reported
 RB Case Number: 9UT3698
 LOC Case Number: H36175-001
 File Location: Local Agency
 Potential Media Affect: Soil
 Potential Contaminants of Concern: Heating Oil / Fuel Oil
 Site History: Not reported

[Click here to access the California GeoTracker records for this facility:](#)

San Diego Co. HMMD:
 Facility ID: 136175
 Inactive Indicator: Active
 Business Code: Not reported
 SIC: Not reported
 Permit Expiration: Not reported
 Owner: SAN DIEGO UNIFIED SCHOOL DIST
 2nd Name: SD UNIFIED SCHOOL DISTRICT
 Mailing Address: 4100 NORMAL ST - A2
 Mailing City,St,Zip: SAN DIEGO, CA 92103
 Map Code/Business Plan on File: Not reported
 Corporate Code: Not reported
 Fire Dept District: Not reported
 Census Tract Number: 65.00
 EPA ID: Not reported
 Gas Station: Not reported
 Inspection Date: 05/15/97
 Reinspection Date: Not reported
 Inspector Name: LEGACY
 Violation Notice Issued: Not reported
 Facility Contact: TONY RASO
 Delinquent Flag: Not Delinquent
 Last Update: 08/30/10
 Last Delinquent Letter: Not reported
 Delinquent Comment: Not reported
 Last Letter Type: Not reported

MAP FINDINGS

Map ID
 Direction
 Distance
 Distance (ft.)Site

EDR ID Number
 EPA ID Number

Database(s)

SAN DIEGO UNIFIED SCH DIST/FREMONT ELEM (Continued)

S103986308

Property Owner: SAN DIEGO UNIFIED SCHOOL DISTR
 Property Address: Not reported
 Property City,St,Zip: 00000
 Tank Owner: Not reported
 Tank Address: Not reported
 Tank City,St,Zip: Not reported
 Business Plan Acceptance Date: Not reported
 Reinspection Date Y2K Compatible: Not reported
 Facility Phone: 619-293-4430

HMMD DISCLOSURE INVENTORY:

Item Number: Not reported
 Chemical Name: Not reported
 Case Number: Not reported
 Quantity Stored At One Time: Not reported
 Quantity Stored at One Time: Not reported
 Annual Quantity String: Not reported
 Annual Quantity String: Not reported
 Measurement Units: Not reported
 Carcinogen: No
 1st Hazard Category: Not reported
 2nd Hazard Category: Not reported

HMMD UNDERGROUND TANKS:

Tank Number: T001
 Tank ID Number: 001
 Waste or Product: 1000
 Tank Contents: Not reported

HMMD VIOLATIONS:

Inspection Date: 02/14/96
 Waste Code: Not reported
 Occurrences: Not reported
 Item Number: 9658

Inspection Date: 02/14/96
 Waste Code: Not reported
 Occurrences: Not reported
 Item Number: 9659

Inspection Date: 05/15/97
 Waste Code: Not reported
 Occurrences: Not reported
 Item Number: 3197

HMMD WASTE STREAMS:

Inspection Date: Not reported
 Waste Item #: Not reported
 Waste Code: Not reported
 Waste Name: Not reported
 Qnty at Inspection: Not reported
 Quantity String: Not reported
 Annual Qty: Not reported
 Annual Qty String: Not reported
 Measurement Unit: Not reported
 Treatment Method: Not reported

MAP FINDINGS

Map ID
 Direction
 Distance
 Distance (ft.)Site

EDR ID Number
 EPA ID Number

Database(s)

SAN DIEGO UNIFIED SCH DIST/FREMONT ELEM (Continued)

S103986308

Storage Method: Not reported
 Haz Waste Hauler: Not reported
 Waste Desc: Not reported
 Carcinogen: No

HAZNET:

Gepaid: CAC001350992
 Contact: SDUSD
 Telephone: 6192938280
 Facility Addr2: Not reported
 Mailing Name: Not reported
 Mailing Address: 4100 NORMAL ST RM 107
 Mailing City,St,Zip: SAN DIEGO, CA 921030000
 Gen County: San Diego
 TSD EPA ID: CAT080013352
 TSD County: Los Angeles
 Waste Category: Waste oil and mixed oil
 Disposal Method: Recycler
 Tons: 1.0425
 Facility County: San Diego

SAN DIEGO CO. SAM:

Case Number: H36175-001
 Agency: DEH Site Assessment & Mitigation
Funding: LOP - Federal Fund
 FType: Soils Only
 FStatus: 9
 Date: 2/10/2003
 Date Began: 3/10/1998

124

DTG OPERATIONS, INC
4420 PACIFIC HY
SAN DIEGO, CA 92110

San Diego Co. HMMD

S109279138
N/A

San Diego Co. HMMD:

Facility ID: 208243
 Inactive Indicator: Active
 Business Code: 6HK26
 SIC: Not reported
 Permit Expiration: Not reported
 Owner: DTG OPERATIONS, INC
 2nd Name: Not reported
 Mailing Address: 5330 E 31ST ST #100
 Mailing City,St,Zip: TULSA, OK 74135
 Map Code/Business Plan on File: Not reported
 Corporate Code: Not reported
 Fire Dept District: Not reported
 Census Tract Number: 65.00
 EPA ID: CAL000312451
 Gas Station: Not reported
 Inspection Date: 01/05/09
 Reinspection Date: Not reported
 Inspector Name: SINGMANS
 Violation Notice Issued: Not reported
 Facility Contact: JAMES ANDERSON, MGR
 Delinquent Flag: Not Delinquent

MAP FINDINGS

Map ID
 Direction
 Distance
 Distance (ft.)Site

EDR ID Number

Database(s) EPA ID Number

DTG OPERATIONS, INC (Continued)

S109279138

Last Update: 08/30/10
 Last Delinquent Letter: Not reported
 Delinquent Comment: Not reported
 Last Letter Type: Not reported
 Property Owner: H R H 5 L L C
 Property Address: 3802 ROSECRANS ST 29
 Property City,St,Zip: SAN DIEGO, CA 92110
 Tank Owner: Not reported
 Tank Address: Not reported
 Tank City,St,Zip: Not reported
 Business Plan Acceptance Date: Not reported
 Reinspection Date Y2K Compatible: 07/05/10
 Facility Phone: 619-298-7635

HMMD DISCLOSURE INVENTORY:

Item Number: MOT
 Chemical Name: MOTOR OIL 15 W 40 OIL
 Case Number: Not reported
 Quantity Stored At One Time: Not reported
 Quantity Stored at One Time: Not reported
 Annual Quantity String: Not reported
 Annual Quantity String: Not reported
 Measurement Units: Not reported
 Carcinogen: No
 1st Hazard Category: FIRE
 2nd Hazard Category: ACUTE

HMMD UNDERGROUND TANKS:

Tank Number: Not reported
 Tank ID Number: Not reported
 Waste or Product: Not reported
 Tank Contents: Not reported

HMMD VIOLATIONS:

Inspection Date: 01/05/09
 Waste Code: Not reported
 Occurrences: Not reported
 Item Number: 5168

HMMD WASTE STREAMS:

Inspection Date: 01/05/09
 Waste Item #: 221
 Waste Code: 221
 Waste Name: WASTE OIL & MIXED OI
 Qnty at Inspection: 250
 Quantity String: 250
 Annual Qty: 350
 Annual Qty String: 350
 Measurement Unit: GAL
 Treatment Method: 001 RECYCLE
 Storage Method: ABVG TNK
 Haz Waste Hauler: 0015 ASBURY ENVIRONMENTAL
 Waste Desc: USED MOTOR OIL
 Carcinogen: No
 Inspection Date: 01/05/09

MAP FINDINGS

Map ID
 Direction
 Distance
 Distance (ft.)Site

EDR ID Number
 EPA ID Number

Database(s)

DTG OPERATIONS, INC (Continued)

S109279138

Waste Item #: 331
 Waste Code: 331
 Waste Name: OFF-SPEC,AGED,SURPLU
 Qnty at Inspection: 55
 Quantity String: 55
 Annual Qty: 55
 Annual Qty String: 55
 Measurement Unit: GAL
 Treatment Method: 001 RECYCLE
 Storage Method: METAL DRUM
 Haz Waste Hauler: 0015 ASBURY ENVIRONMENTAL
 Waste Desc: GAS/DIESEL FUEL WASTE
 Carcinogen: No

Inspection Date: 01/05/09
 Waste Item #: 342
 Waste Code: 342
 Waste Name: ORGANIC LIQUIDS W/ME
 Qnty at Inspection: 27
 Quantity String: 27
 Annual Qty: 55
 Annual Qty String: 55
 Measurement Unit: GAL
 Treatment Method: 001 RECYCLE
 Storage Method: METAL DRUM
 Haz Waste Hauler: 0015 ASBURY ENVIRONMENTAL
 Waste Desc: WASTE ANRIFREEZE
 Carcinogen: No

Inspection Date: 01/05/09
 Waste Item #: 444
 Waste Code: 444
 Waste Name: USED BATTERIES
 Qnty at Inspection: 80
 Quantity String: 80
 Annual Qty: 200
 Annual Qty String: 200
 Measurement Unit: LBS
 Treatment Method: 444 BATTERIES RECYCL
 Storage Method: BOX
 Haz Waste Hauler: 9998 UNKNOWN HAZ WST HAUL
 Waste Desc: USED LEAD ACID BATTERIES
 Carcinogen: No

125

**GOODWILL INDUSTRIES
 3663 ROSECRANS ST
 SAN DIEGO, CA 92110**

**HIST CORTESE
 LUST
 SLIC
 SWEEPS UST
 WIP
 San Diego Co. HMMD
 HAZNET
 SAN DIEGO CO. SAM**

**S102430865
 N/A**

CORTESE:
 Region: CORTESE
 Facility County Code: 37
 Reg By: LTNKA

MAP FINDINGS

Map ID
 Direction
 Distance
 Distance (ft.)Site

EDR ID Number
 EPA ID Number

Database(s)

GOODWILL INDUSTRIES (Continued)

S102430865

Reg Id: 9UT2137

LUST:

Region: STATE
 Global Id: T0607300906
 Latitude: 32.750462
 Longitude: -117.204535
 Case Type: LUST Cleanup Site
 Status: Completed - Case Closed
 Status Date: 1992-11-04 00:00:00
 Lead Agency: SAN DIEGO COUNTY LOP
 Case Worker: JB
 Local Agency: Not reported
 RB Case Number: 9UT2137
 LOC Case Number: H12847-002
 File Location: Local Agency
 Potential Media Affect: Soil
 Potential Contaminants of Concern: Gasoline
 Site History: Not reported

[Click here to access the California GeoTracker records for this facility:](#)

LUST REG 9:

Region: 9
 Status: Case Closed
 Case Number: 9UT2137
 Local Case: H12847-002
 Substance: Gasoline
 Qty Leaked: 0
 Abate Method: Not reported
 Local Agency: San Diego
 How Found: Other Means
 How Stopped: Other Means
 Source: Unknown
 Cause: Unknown
 Lead Agency: Local Agency
 Case Type: Soil only
 Date Found: 03/12/1992
 Date Stopped: 03/12/1992
 Confirm Date: 03/23/1992
 Submit Workplan: 3/30/92
 Prelim Assess: / /
 Desc Pollution: Not reported
 Remed Plan: / /
 Remed Action: Not reported
 Began Monitor: Not reported
 Release Date: 03/12/1992
 Enforce Date: Not reported
 Closed Date: 11/4/92
 Enforce Type: Not reported
 Pilot Program: LOP
 Basin Number: 908.10
 GW Depth: 9'
 Beneficial Use: Not reported
 NPDES Number: Not reported
 Priority: Low priority. Priority ranking can change over time.

MAP FINDINGS

Map ID
 Direction
 Distance
 Distance (ft.)Site

EDR ID Number
 EPA ID Number

Database(s)

GOODWILL INDUSTRIES (Continued)

S102430865

File Dispn: File discarded, case closed
 Interim Remedial Actions: No
 Cleanup and Abatement order Number: Not reported
 Waste Discharge Requirement Number: Not reported

SLIC:

Region: STATE
Facility Status: Completed - Case Closed
 Status Date: 1993-01-12 00:00:00
 Global Id: T0608158435
 Lead Agency: SAN DIEGO COUNTY LOP
 Lead Agency Case Number: H12847-001
 Latitude: 32.750595
 Longitude: -117.205222
 Case Type: Cleanup Program Site
 Case Worker: JB
 Local Agency: Not reported
 RB Case Number: Not reported
 File Location: Local Agency
 Potential Media Affected: Other Groundwater (uses other than drinking water)
 Potential Contaminants of Concern: Gasoline
 Site History: Not reported

[Click here to access the California GeoTracker records for this facility:](#)

SWEEPS UST:

Status: A
 Comp Number: 12847
 Number: 9
 Board Of Equalization: 44-022651
 Ref Date: Not reported
 Act Date: 06-26-92
 Created Date: 02-29-88
 Tank Status: Not reported
 Owner Tank Id: Not reported
 Swrcb Tank Id: Not reported
 Actv Date: Not reported
 Capacity: Not reported
 Tank Use: Not reported
 Stg: Not reported
 Content: Not reported
 Number Of Tanks: Not reported

Status: Not reported
 Comp Number: 12847
 Number: Not reported
 Board Of Equalization: 44-022651
 Ref Date: Not reported
 Act Date: Not reported
 Created Date: Not reported
 Tank Status: Not reported
 Owner Tank Id: Not reported
 Swrcb Tank Id: 37-000-012847-000001
 Actv Date: Not reported
 Capacity: 550
 Tank Use: M.V. FUEL

MAP FINDINGS

Map ID
 Direction
 Distance
 Distance (ft.)Site

EDR ID Number
 EPA ID Number

Database(s)

GOODWILL INDUSTRIES (Continued)

S102430865

Stg: PRODUCT
 Content: REG UNLEADED
 Number Of Tanks: 2

Status: Not reported
 Comp Number: 12847
 Number: Not reported
 Board Of Equalization: 44-022651
 Ref Date: Not reported
 Act Date: Not reported
 Created Date: Not reported
 Tank Status: Not reported
 Owner Tank Id: Not reported
 Swrcb Tank Id: 37-000-012847-000002
 Actv Date: Not reported
 Capacity: 550
 Tank Use: PETROLEUM
 Stg: WASTE
 Content: Not reported
 Number Of Tanks: Not reported

WIP:

Region: 4
 File Number: 109.0557
File Status: Historical
 Staff: EN
 Facility Suite: Not reported

San Diego Co. HMMID:

Facility ID: 112847
 Inactive Indicator: Active
 Business Code: Not reported
 SIC: Not reported
 Permit Expiration: Not reported
 Owner: ROSECRANS CENTER
 2nd Name: C/O DON NOVAK
 Mailing Address: 13456 WASHINGTON BL
 Mailing City, St, Zip: MARINA DEL REY, CA 90292
 Map Code/Business Plan on File: Not reported
 Corporate Code: Not reported
 Fire Dept District: San Diego
 Census Tract Number: 65.00
 EPA ID: CAD981993629
 Gas Station: Not reported
 Inspection Date: 06/27/90
 Reinspection Date: Not reported
 Inspector Name: LEGACY
 Violation Notice Issued: Not reported
 Facility Contact: NORBERT MOHRHOLZ
 Delinquent Flag: Not Delinquent
 Last Update: 08/30/10
 Last Delinquent Letter: Not reported
 Delinquent Comment: Not reported
 Last Letter Type: Not reported
 Property Owner: GOODWILL INDUSTRIES OF SAN DIE
 Property Address: 3663 ROSECRANS ST

MAP FINDINGS

Map ID
 Direction
 Distance
 Distance (ft.)Site

EDR ID Number
 EPA ID Number

Database(s)

GOODWILL INDUSTRIES (Continued)

S102430865

Property City,St,Zip: SAN DIEGO, CA 92110
 Tank Owner: ALAN JOHNSON PORSCHE-AUDI INC
 Tank Address: 3663 ROSECRANS ST
 Tank City,St,Zip: San Diego, CA 92110
 Business Plan Acceptance Date: Not reported
 Reinspection Date Y2K Compatible: Not reported
 Facility Phone: 225-9373

HMMD DISCLOSURE INVENTORY:

Item Number: Not reported
 Chemical Name: Not reported
 Case Number: Not reported
 Quantity Stored At One Time: Not reported
 Quantity Stored at One Time: Not reported
 Annual Quantity String: Not reported
 Annual Quantity String: Not reported
 Measurement Units: Not reported
 Carcinogen: No
 1st Hazard Category: Not reported
 2nd Hazard Category: Not reported

HMMD UNDERGROUND TANKS:

Tank Number: T001
 Tank ID Number: 1
 Waste or Product: 550
 Tank Contents: Not reported

Tank Number: T002
 Tank ID Number: 2
 Waste or Product: 550
 Tank Contents: Not reported

HMMD VIOLATIONS:

Inspection Date: 08/05/86
 Waste Code: Not reported
 Occurrences: Not reported
 Item Number: 2233

Inspection Date: 08/05/86
 Waste Code: Not reported
 Occurrences: Not reported
 Item Number: 2234

Inspection Date: 06/27/90
 Waste Code: Not reported
 Occurrences: Not reported
 Item Number: 3457

Inspection Date: 06/27/90
 Waste Code: Not reported
 Occurrences: Not reported
 Item Number: 3458

Inspection Date: 06/27/90
 Waste Code: Not reported
 Occurrences: Not reported
 Item Number: 3459

MAP FINDINGS

Map ID
 Direction
 Distance
 Distance (ft.)Site

EDR ID Number
 EPA ID Number

Database(s)

GOODWILL INDUSTRIES (Continued)

S102430865

HMMD WASTE STREAMS:

Inspection Date: Not reported
 Waste Item #: Not reported
 Waste Code: Not reported
 Waste Name: Not reported
 Qnty at Inspection: Not reported
 Quantity String: Not reported
 Annual Qty: Not reported
 Annual Qty String: Not reported
 Measurement Unit: Not reported
 Treatment Method: Not reported
 Storage Method: Not reported
 Haz Waste Hauler: Not reported
 Waste Desc: Not reported
 Carcinogen: No

Facility ID: 208400
 Inactive Indicator: Active
 Business Code: 6HK70
 SIC: Not reported
 Permit Expiration: Not reported
 Owner: GOODWILL INDUSTRIES OF SAN DIE
 2nd Name: Not reported
 Mailing Address: 3663 ROSECRANS ST
 Mailing City,St,Zip: SAN DIEGO, CA 92110
 Map Code/Business Plan on File: Not reported
 Corporate Code: Not reported
 Fire Dept District: San Diego
 Census Tract Number: 65.00
 EPA ID: CAL000182577
 Gas Station: Not reported
 Inspection Date: 04/06/10
 Reinspection Date: Not reported
 Inspector Name: SINGMANS
 Violation Notice Issued: Not reported
 Facility Contact: SHARON CORRIGAN, MKTG DIR
 Delinquent Flag: Not Delinquent
 Last Update: 08/30/10
 Last Delinquent Letter: Not reported
 Delinquent Comment: Not reported
 Last Letter Type: Not reported
 Property Owner: GOODWILL INDUSTRIES OF SAN DIE
 Property Address: 3663 ROSECRANS ST
 Property City,St,Zip: SAN DIEGO, CA 92110
 Tank Owner: Not reported
 Tank Address: Not reported
 Tank City,St,Zip: Not reported
 Business Plan Acceptance Date: Not reported
 Reinspection Date Y2K Compatible: 10/06/11
 Facility Phone: 619-225-2200

HMMD DISCLOSURE INVENTORY:

Item Number: WAS
 Chemical Name: WASTE 122 ALKALINE SOL'N W/OUT METALS PH> 12.5 CORROSIVES; AMMONIA
 BASED
 Case Number: Not reported

MAP FINDINGS

Map ID
 Direction
 Distance
 Distance (ft.)Site

EDR ID Number

Database(s) EPA ID Number

GOODWILL INDUSTRIES (Continued)

S102430865

Quantity Stored At One Time: Not reported
 Quantity Stored at One Time: Not reported
 Annual Quantity String: Not reported
 Annual Quantity String: Not reported
 Measurement Units: Not reported
 Carcinogen: No
 1st Hazard Category: REACTIVE
 2nd Hazard Category: ACUTE

HMMD UNDERGROUND TANKS:

Tank Number: Not reported
 Tank ID Number: Not reported
 Waste or Product: Not reported
 Tank Contents: Not reported

HMMD VIOLATIONS:

Inspection Date: 08/03/07
 Waste Code: Not reported
 Occurrences: Not reported
 Item Number: 4708

Inspection Date: 08/03/07
 Waste Code: Not reported
 Occurrences: Not reported
 Item Number: 4709

Inspection Date: 08/03/07
 Waste Code: Not reported
 Occurrences: Not reported
 Item Number: 4710

Inspection Date: 08/03/07
 Waste Code: Not reported
 Occurrences: Not reported
 Item Number: 4711

Inspection Date: 08/03/07
 Waste Code: Not reported
 Occurrences: Not reported
 Item Number: 4712

Inspection Date: 08/03/07
 Waste Code: Not reported
 Occurrences: Not reported
 Item Number: 4713

Inspection Date: 08/03/07
 Waste Code: Not reported
 Occurrences: Not reported
 Item Number: 4714

Inspection Date: 04/06/10
 Waste Code: Not reported
 Occurrences: Not reported
 Item Number: 4068

MAP FINDINGS

Map ID
 Direction
 Distance
 Distance (ft.)Site

EDR ID Number
 EPA ID Number

Database(s)

GOODWILL INDUSTRIES (Continued)

S102430865

HMMD WASTE STREAMS:

Inspection Date: 04/06/10
 Waste Item #: 181
 Waste Code: 181
 Waste Name: INORGANIC SOLID WAST
 Qnty at Inspection: 600
 Quantity String: 600
 Annual Qty: 1200
 Annual Qty String: 1200
 Measurement Unit: LBS
 Treatment Method: 001 RECYCLE
 Storage Method: PLASTIC DRUM
 Haz Waste Hauler: 2831 PACIFIC TRANS ENV. S
 Waste Desc: WASTE SOAPS, BATH SALTS,
 Carcinogen: No

Inspection Date: 04/06/10
 Waste Item #: 291
 Waste Code: 291
 Waste Name: LATEX WASTE
 Qnty at Inspection: 300
 Quantity String: 300
 Annual Qty: 900
 Annual Qty String: 900
 Measurement Unit: GAL
 Treatment Method: 001 RECYCLE
 Storage Method: PLASTIC DRUM
 Haz Waste Hauler: 2831 PACIFIC TRANS ENV. S
 Waste Desc: Not reported
 Carcinogen: No

Inspection Date: 04/06/10
 Waste Item #: 331
 Waste Code: 331
 Waste Name: OFF-SPEC,AGED,SURPLU
 Qnty at Inspection: 600
 Quantity String: 600
 Annual Qty: 1000
 Annual Qty String: 1000
 Measurement Unit: LBS
 Treatment Method: 001 RECYCLE
 Storage Method: METAL DRUM
 Haz Waste Hauler: 2831 PACIFIC TRANS ENV. S
 Waste Desc: RETURNS & BROKEN ITEMS
 Carcinogen: No

HAZNET:

Gepaid: CAL000182577
 Contact: ROBERT KRUSE
 Telephone: 6193189371
 Facility Addr2: Not reported
 Mailing Name: Not reported
 Mailing Address: 3663 ROSECRANS ST
 Mailing City,St,Zip: SAN DIEGO, CA 921100000
 Gen County: San Diego

MAP FINDINGS

Map ID
 Direction
 Distance
 Distance (ft.)Site

EDR ID Number

Database(s) EPA ID Number

GOODWILL INDUSTRIES (Continued)

S102430865

TSD EPA ID: NVT330010000
 TSD County: 99
 Waste Category: Alkaline solution without metals (pH > 12.5)
 Disposal Method: H132
 Tons: 0.3185
 Facility County: San Diego

Gepaid: CAL000182577
 Contact: ROBERT KRUSE
 Telephone: 6193189371
 Facility Addr2: Not reported
 Mailing Name: Not reported
 Mailing Address: 3663 ROSECRANS ST
 Mailing City,St,Zip: SAN DIEGO, CA 921100000
 Gen County: San Diego
 TSD EPA ID: AZD081705402
 TSD County: 99
 Waste Category: Off-specification, aged, or surplus organics
 Disposal Method: H141
 Tons: 0.005
 Facility County: San Diego

Gepaid: CAL000182577
 Contact: ROBERT KRUSE
 Telephone: 6193189371
 Facility Addr2: Not reported
 Mailing Name: Not reported
 Mailing Address: 3663 ROSECRANS ST
 Mailing City,St,Zip: SAN DIEGO, CA 921100000
 Gen County: San Diego
 TSD EPA ID: ARD069748192
 TSD County: 99
 Waste Category: Pesticides and other waste associated with pesticide production
 Disposal Method: H040
 Tons: 0.0555
 Facility County: San Diego

Gepaid: CAL000182577
 Contact: ROBERT KRUSE
 Telephone: 6193189371
 Facility Addr2: Not reported
 Mailing Name: Not reported
 Mailing Address: 3663 ROSECRANS ST
 Mailing City,St,Zip: SAN DIEGO, CA 921100000
 Gen County: San Diego
 TSD EPA ID: NVT330010000
 TSD County: 99
 Waste Category: Alkaline solution without metals (pH > 12.5)
 Disposal Method: H039
 Tons: 0.0125
 Facility County: San Diego

Gepaid: CAL000182577
 Contact: ROBERT KRUSE
 Telephone: 6193189371
 Facility Addr2: Not reported
 Mailing Name: Not reported

MAP FINDINGS

Map ID
 Direction
 Distance
 Distance (ft.)Site

EDR ID Number
 EPA ID Number

Database(s)

GOODWILL INDUSTRIES (Continued)

S102430865

Mailing Address: 3663 ROSECRANS ST
 Mailing City,St,Zip: SAN DIEGO, CA 921100000
 Gen County: San Diego
 TSD EPA ID: NVT330010000
 TSD County: 99
 Waste Category: Latex waste
 Disposal Method: H039
 Tons: 0.3625
 Facility County: San Diego

[Click this hyperlink](#) while viewing on your computer to access 37 additional CA_HAZNET: record(s) in the EDR Site Report.

SAN DIEGO CO. SAM:

Case Number: H12847-002
 Agency: DEH Site Assessment & Mitigation
Funding: LOP - Federal Fund
 FType: Soils Only
 FStatus: 9
 Date: 11/4/1992
 Date Began: 3/12/1992

Case Number: H12847-001
 Agency: DEH Site Assessment & Mitigation
Funding: Private - VAP
 FType: GW With No Beneficial Use Designation
 FStatus: 9
 Date: 1/12/1993
 Date Began: 1/16/1990

125

ALAN JOHNSON PORSCHE AUDI
3663 ROSE CRANS ST
SAN DIEGO, CA 92110

RCRA-SQG 1000305346
FINDS CAD981993629
HIST UST

RCRA-SQG:

Date form received by agency: 09/01/1996
 Facility name: ALAN JOHNSON PORSCHE AUDI
 Facility address: 3663 ROSE CRANS ST
 SAN DIEGO, CA 92110
 EPA ID: CAD981993629
 Contact: Not reported
 Contact address: Not reported
 Contact country: Not reported
 Contact telephone: Not reported
 Contact email: Not reported
 EPA Region: 09
 Land type: Facility is not located on Indian land. Additional information is not known.
 Classification: Small Small Quantity Generator
 Description: Handler: generates more than 100 and less than 1000 kg of hazardous waste during any calendar month and accumulates less than 6000 kg of hazardous waste at any time; or generates 100 kg or less of hazardous waste during any calendar month, and accumulates more than 1000 kg of hazardous waste at any time

Owner/Operator Summary:

Owner/operator name: NOT REQUIRED

MAP FINDINGS

Map ID
 Direction
 Distance
 Distance (ft.)Site

EDR ID Number

Database(s) EPA ID Number

ALAN JOHNSON PORSCHE AUDI (Continued)

1000305346

Owner/operator address: NOT REQUIRED
 NOT REQUIRED, ME 99999
 Owner/operator country: Not reported
 Owner/operator telephone: (415) 555-1212
 Legal status: Private
 Owner/Operator Type: Operator
 Owner/Op start date: Not reported
 Owner/Op end date: Not reported

Owner/operator name: ALAN P JOHNSON
 Owner/operator address: NOT REQUIRED
 NOT REQUIRED, ME 99999
 Owner/operator country: Not reported
 Owner/operator telephone: (415) 555-1212
 Legal status: Private
 Owner/Operator Type: Owner
 Owner/Op start date: Not reported
 Owner/Op end date: Not reported

Handler Activities Summary:

U.S. importer of hazardous waste: Unknown
 Mixed waste (haz. and radioactive): Unknown
 Recycler of hazardous waste: No
 Transporter of hazardous waste: No
 Treater, storer or disposer of HW: No
 Underground injection activity: No
 On-site burner exemption: Unknown
 Furnace exemption: Unknown
 Used oil fuel burner: No
 Used oil processor: No
 User oil refiner: No
 Used oil fuel marketer to burner: No
 Used oil Specification marketer: No
 Used oil transfer facility: No
 Used oil transporter: No
 Off-site waste receiver: Verified to be non-commercial

Historical Generators:

Date form received by agency: 12/26/1986
 Facility name: ALAN JOHNSON PORSCHE AUDI
 Classification: Large Quantity Generator

Facility Has Received Notices of Violations:

Regulation violated: FR - 262.10-12.A
 Area of violation: Generators - General
 Date violation determined: 06/27/1990
 Date achieved compliance: 06/27/1995
 Violation lead agency: State
 Enforcement action: Not reported
 Enforcement action date: Not reported
 Enf. disposition status: Not reported
 Enf. disp. status date: Not reported
 Enforcement lead agency: Not reported
 Proposed penalty amount: Not reported
 Final penalty amount: Not reported
 Paid penalty amount: Not reported

MAP FINDINGS

Map ID
 Direction
 Distance
 Distance (ft.)Site

EDR ID Number

Database(s) EPA ID Number

ALAN JOHNSON PORSCHE AUDI (Continued)

1000305346

Regulation violated: FR - 262.10-12.A
 Area of violation: Generators - General
 Date violation determined: 08/05/1986
 Date achieved compliance: 06/27/1990
 Violation lead agency: State
 Enforcement action: Not reported
 Enforcement action date: Not reported
 Enf. disposition status: Not reported
 Enf. disp. status date: Not reported
 Enforcement lead agency: Not reported
 Proposed penalty amount: Not reported
 Final penalty amount: Not reported
 Paid penalty amount: Not reported

Evaluation Action Summary:

Evaluation date: 06/27/1990
 Evaluation: COMPLIANCE EVALUATION INSPECTION ON-SITE
 Area of violation: Generators - General
 Date achieved compliance: 06/27/1995
 Evaluation lead agency: State Contractor/Grantee

Evaluation date: 08/05/1986
 Evaluation: COMPLIANCE EVALUATION INSPECTION ON-SITE
 Area of violation: Generators - General
 Date achieved compliance: 06/27/1990
 Evaluation lead agency: State Contractor/Grantee

FINDS:

Registry ID: 110002769987

Environmental Interest/Information System

RCRAInfo is a national information system that supports the Resource Conservation and Recovery Act (RCRA) program through the tracking of events and activities related to facilities that generate, transport, and treat, store, or dispose of hazardous waste. RCRAInfo allows RCRA program staff to track the notification, permit, compliance, and corrective action activities required under RCRA.

HIST UST:

Region: STATE
 Facility ID: 00000041062
 Facility Type: Other
 Other Type: AUTO DEALERSHIP
 Total Tanks: 0002
 Contact Name: ALAN JOHNSON
 Telephone: 6192259373
 Owner Name: ALAN JOHNSON PORSCHE-AUDI INC.
 Owner Address: 3663 ROSECRANS ST.
 Owner City,St,Zip: SAN DIEGO, CA 92110

Tank Num: 001
 Container Num: 1
 Year Installed: Not reported
 Tank Capacity: 00000550
 Tank Used for: PRODUCT

MAP FINDINGS

Map ID
 Direction
 Distance
 Distance (ft.)Site

EDR ID Number
 EPA ID Number

Database(s)

ALAN JOHNSON PORSCHE AUDI (Continued)

1000305346

Type of Fuel: UNLEADED
 Tank Construction: 12 gauge
 Leak Detection: Visual

 Tank Num: 002
 Container Num: 2
 Year Installed: Not reported
 Tank Capacity: 00000550
 Tank Used for: WASTE
 Type of Fuel: WASTE OIL
 Tank Construction: 12 gauge
 Leak Detection: Visual

125

**BANFIELD, THE PET HOSPITAL
 3610 ROSECRANS ST
 SAN DIEGO, CA 92110**

San Diego Co. HMMD

**S105164551
 N/A**

San Diego Co. HMMD:
 Facility ID: 153920
 Inactive Indicator: Active
 Business Code: 6HK10
 SIC: Not reported
 Permit Expiration: Not reported
 Owner: BAYOU BEACH VET, INC
 2nd Name: BANFIELD, THE PET HOSPITAL
 Mailing Address: 3610 ROSECRANS ST
 Mailing City,St,Zip: SAN DIEGO, CA 92110
 Map Code/Business Plan on File: Not reported
 Corporate Code: Not reported
 Fire Dept District: San Diego
 Census Tract Number: 65.00
 EPA ID: Not reported
 Gas Station: Not reported
 Inspection Date: 08/11/10
 Reinspection Date: Not reported
 Inspector Name: SINGMANS
 Violation Notice Issued: Not reported
 Facility Contact: ANNE SERDY, DVM
 Delinquent Flag: Not Delinquent
 Last Update: 08/30/10
 Last Delinquent Letter: Not reported
 Delinquent Comment: Not reported
 Last Letter Type: Not reported
 Property Owner: SPORTS ARENA SHOPPING CENTER L
 Property Address: 6355 WARD RD 301
 Property City,St,Zip: ARVADA, CO 80004
 Tank Owner: Not reported
 Tank Address: Not reported
 Tank City,St,Zip: Not reported
 Business Plan Acceptance Date: Not reported
 Reinspection Date Y2K Compatible: 08/11/13
 Facility Phone: 619-225-0175

HMMD DISCLOSURE INVENTORY:
 Item Number: Not reported
 Chemical Name: Not reported
 Case Number: Not reported
 Quantity Stored At One Time: Not reported

MAP FINDINGS

Map ID
 Direction
 Distance
 Distance (ft.)Site

EDR ID Number
 EPA ID Number

Database(s)

BANFIELD, THE PET HOSPITAL (Continued)

S105164551

Quantity Stored at One Time: Not reported
 Annual Quantity String: Not reported
 Annual Quantity String: Not reported
 Measurement Units: Not reported
 Carcinogen: No
 1st Hazard Category: Not reported
 2nd Hazard Category: Not reported

HMMD UNDERGROUND TANKS:

Tank Number: Not reported
 Tank ID Number: Not reported
 Waste or Product: Not reported
 Tank Contents: Not reported

HMMD VIOLATIONS:

Inspection Date: 07/26/07
 Waste Code: Not reported
 Occurrences: Not reported
 Item Number: 4490

Inspection Date: 07/26/07
 Waste Code: Not reported
 Occurrences: Not reported
 Item Number: 4491

Inspection Date: 07/26/07
 Waste Code: Not reported
 Occurrences: Not reported
 Item Number: 4492

Inspection Date: 01/06/98
 Waste Code: Not reported
 Occurrences: Not reported
 Item Number: 6357

HMMD WASTE STREAMS:

Inspection Date: 08/11/10
 Waste Item #: 902
 Waste Code: 902
 Waste Name: INFECTIOUS WASTE, SH
 Qty at Inspection: 5
 Quantity String: 5
 Annual Qty: 60
 Annual Qty String: 60
 Measurement Unit: LBS
 Treatment Method: 007 INCINERATION
 Storage Method: BOX
 Haz Waste Hauler: 9999 SELF:SMALL QTY EXEMP
 Waste Desc: MAIL BACKSHARPS ENVIRONME
 Carcinogen: No

MAP FINDINGS

Map ID
 Direction
 Distance
 Distance (ft.)Site

EDR ID Number

Database(s) EPA ID Number

126

CHMIRS S105672051
 N/A

**CONDE ST/ JEFFERSON ST
 SAN DIEGO, CA**

CHMIRS:

OES Incident Number: 01-5207
 OES notification: 9/12/200106:52:01 PM
 OES Date: Not reported
 OES Time: Not reported
 Incident Date: Not reported
Date Completed: Not reported
 Property Use: Not reported
 Agency Id Number: Not reported
 Agency Incident Number: Not reported
 Time Notified: Not reported
 Time Completed: Not reported
 Surrounding Area: Not reported
 Estimated Temperature: Not reported
 Property Management: Not reported
 Special Studies 1: Not reported
 Special Studies 2: Not reported
 Special Studies 3: Not reported
 Special Studies 4: Not reported
 Special Studies 5: Not reported
 Special Studies 6: Not reported
 More Than Two Substances Involved?: Not reported
 Resp Agncy Personel # Of Decontaminated: Not reported
 Responding Agency Personel # Of Injuries: Not reported
 Responding Agency Personel # Of Fatalities: Not reported
 Others Number Of Decontaminated: Not reported
 Others Number Of Injuries: Not reported
 Others Number Of Fatalities: Not reported
 Vehicle Make/year: Not reported
 Vehicle License Number: Not reported
 Vehicle State: Not reported
 Vehicle Id Number: Not reported
 CA/DOT/PUC/ICC Number: Not reported
 Company Name: Not reported
 Reporting Officer Name/ID: Not reported
 Report Date: Not reported
 Comments: Not reported
 Facility Telephone: Not reported
 Waterway Involved: Yes
 Waterway: Storm Drain
 Spill Site: Not reported
 Cleanup By: Reporting Party
 Containment: Not reported
 What Happened: Not reported
 Type: Not reported
 Measure: Not reported
 Other: Not reported
 Date/Time: Not reported
 Year: 2001
 Agency: City of San Diego Waste Water Collection
 Incident Date: 9/12/200112:00:00 AM
 Admin Agency: San Diego County Health Services Dept.
 Amount: Not reported
 Contained: Yes
 Site Type: Road

MAP FINDINGS

Map ID
 Direction
 Distance
 Distance (ft.)Site

EDR ID Number
 EPA ID Number

Database(s)

(Continued)

S105672051

E Date: Not reported
 Substance: Sewage
 Quantity Released: Not reported
 BBLs: 0
 Cups: 0
 CUFT: 0
 Gallons: 20
 Grams: 0
 Pounds: 0
 Liters: 0
 Ounces: 0
 Pints: 0
 Quarts: 0
 Sheen: 0
 Tons: 0
 Unknown: 0.000000
 Evacuations: 0
 Number of Injuries: 0
 Number of Fatalities: 0
 Description: Contractor Broke Sewer Main, 8 pipe

127

ESTATE OF JOSEPHINE O'CON
1819 SHERIDAN
SAN DIEGO, CA 92103

HIST CORTESE
SLIC
San Diego Co. HMMD
SAN DIEGO CO. SAM

S104755104
 N/A

CORTESE:
 Region: CORTESE
 Facility County Code: 37
 Reg By: LTNKA
 Reg Id: 9UT3273

SLIC:
 Region: STATE
Facility Status: Completed - Case Closed
 Status Date: 1995-12-08 00:00:00
 Global Id: T0607302028
 Lead Agency: SAN DIEGO COUNTY LOP
 Lead Agency Case Number: H35618-001
 Latitude: 32.750293
 Longitude: -117.180121
 Case Type: Cleanup Program Site
 Case Worker: JB
 Local Agency: Not reported
 RB Case Number: 9UT3273
 File Location: Local Agency
 Potential Media Affected: Under Investigation
 Potential Contaminants of Concern: Diesel
 Site History: Not reported

[Click here to access the California GeoTracker records for this facility:](#)

San Diego Co. HMMD:
 Facility ID: 135618
 Inactive Indicator: Active
 Business Code: Not reported
 SIC: Not reported

MAP FINDINGS

Map ID
 Direction
 Distance
 Distance (ft.)Site

EDR ID Number
 EPA ID Number

Database(s)

ESTATE OF JOSEPHINE O'CON (Continued)

S104755104

Permit Expiration: Not reported
 Owner: WAYNE BANK, ADMINISTRATOR
 2nd Name: Not reported
 Mailing Address: 7801 MISSION CENTER
 Mailing City,St,Zip: SAN DIEGO, CA 92108
 Map Code/Business Plan on File: Not reported
 Corporate Code: Not reported
 Fire Dept District: Not reported
 Census Tract Number: 1.00
 EPA ID: Not reported
 Gas Station: Not reported
 Inspection Date: Not reported
 Reinspection Date: Not reported
 Inspector Name: Not reported
 Violation Notice Issued: Not reported
 Facility Contact: Not reported
 Delinquent Flag: Not Delinquent
 Last Update: 08/30/10
 Last Delinquent Letter: Not reported
 Delinquent Comment: Not reported
 Last Letter Type: Not reported
 Property Owner: DEMER DAVID&SHIRLEY
 Property Address: 1819 SHERIDAN AVE
 Property City,St,Zip: SAN DIEGO, CA 92103
 Tank Owner: Not reported
 Tank Address: Not reported
 Tank City,St,Zip: Not reported
 Business Plan Acceptance Date: Not reported
 Reinspection Date Y2K Compatible: Not reported
 Facility Phone: Not reported

HMMD DISCLOSURE INVENTORY:

Item Number: Not reported
 Chemical Name: Not reported
 Case Number: Not reported
 Quantity Stored At One Time: Not reported
 Quantity Stored at One Time: Not reported
 Annual Quantity String: Not reported
 Annual Quantity String: Not reported
 Measurement Units: Not reported
 Carcinogen: No
 1st Hazard Category: Not reported
 2nd Hazard Category: Not reported

HMMD UNDERGROUND TANKS:

Tank Number: Not reported
 Tank ID Number: Not reported
 Waste or Product: Not reported
 Tank Contents: Not reported

HMMD VIOLATIONS:

Inspection Date: Not reported
 Waste Code: Not reported
 Occurrences: Not reported
 Item Number: Not reported

MAP FINDINGS

Map ID
 Direction
 Distance
 Distance (ft.)Site

EDR ID Number
 EPA ID Number

Database(s)

ESTATE OF JOSEPHINE O'CON (Continued)

S104755104

HMMD WASTE STREAMS:

Inspection Date: Not reported
 Waste Item #: Not reported
 Waste Code: Not reported
 Waste Name: Not reported
 Qnty at Inspection: Not reported
 Quantity String: Not reported
 Annual Qty: Not reported
 Annual Qty String: Not reported
 Measurement Unit: Not reported
 Treatment Method: Not reported
 Storage Method: Not reported
 Haz Waste Hauler: Not reported
 Waste Desc: Not reported
 Carcinogen: No

SAN DIEGO CO. SAM:

Case Number: H35618-001
 Agency: DEH Site Assessment & Mitigation
Funding: Non Billable
 FType: Complaint
 FStatus: 9
 Date: 12/8/1995
 Date Began: 8/7/1995

127

**ESTATE OF JOSEPHINE O'CONNOR
 1819 SHERIDAN AVE
 SAN DIEGO, CA 92103**

**LUST S102444748
 N/A**

LUST REG 9:

Region: 9
 Status: Case Closed
 Case Number: 9UT3273
 Local Case: H35618-001
 Substance: Heater Fuel
 Qty Leaked: Not reported
 Abate Method: Excavate and Dispose - remove contaminated soil and dispose in approved site
 Local Agency: San Diego
 How Found: Tank Closure
 How Stopped: Not reported
 Source: Not reported
 Cause: Not reported
 Lead Agency: Local Agency
 Case Type: Soil only
 Date Found: 07/14/1995
 Date Stopped: / /
 Confirm Date: / /
 Submit Workplan: Not reported
 Prelim Assess: / /
 Desc Pollution: Not reported
 Remed Plan: / /
 Remed Action: Not reported
 Began Monitor: Not reported
 Release Date: 07/14/1995
 Enforce Date: Not reported

MAP FINDINGS

Map ID
 Direction
 Distance
 Distance (ft.)Site

EDR ID Number
 EPA ID Number

Database(s)

ESTATE OF OSEPHINE O'CONNOR (Continued)

S102444748

Closed Date: 12/8/95
 Enforce Type: Not reported
 Pilot Program: LOP
 Basin Number: 908.21
 GW Depth: UNK
 Beneficial Use: No Beneficial groundwater use
 NPDES Number: Not reported
 Priority: Not reported
 File Disp: Administratively opened on database, however no file physically exists
 Interim Remedial Actions: Not reported
 Cleanup and Abatement order Number: Not reported
 Waste Discharge Requirement Number: Not reported

128

SARAH YEILDING
2242 GUY ST
SAN DIEGO, CA 92103

HAZNET S108219769
N/A

HAZNET:
 Gepaid: CAC002576520
 Contact: SARAH YEILDING
 Telephone: 9496435308
 Facility Addr2: Not reported
 Mailing Name: Not reported
 Mailing Address: 24831 LOS GATOS
 Mailing City,St,Zip: LAGUNA HILLS, CA 92653
 Gen County: San Diego
 TSD EPA ID: CAD009007626
 TSD County: Los Angeles
 Waste Category: Asbestos-containing waste
 Disposal Method: Disposal, Land Fill
 Tons: 0.84
 Facility County: Not reported

129

FOREMOST MOTORS
3252 MIDWAY DR
SAN DIEGO, CA 92110

HIST CORTESE S101302083
LUST N/A

CORTESE:
 Region: CORTESE
 Facility County Code: 37
 Reg By: LTNKA
 Reg Id: 9UT1709

LUST REG 9:
 Region: 9
 Status: Preliminary site assessment underway
 Case Number: 9UT1709
 Local Case: H22752-001
 Substance: Gasoline
 Qty Leaked: 0
 Abate Method: Not reported
 Local Agency: San Diego
 How Found: Tank Closure
 How Stopped: Close Tank
 Source: Unknown
 Cause: Unknown

MAP FINDINGS

Map ID
 Direction
 Distance
 Distance (ft.)Site

EDR ID Number
 EPA ID Number

Database(s)

FOREMOST MOTORS (Continued)

S101302083

Lead Agency: Local Agency
 Case Type: Soil only
 Date Found: 05/17/1990
 Date Stopped: 05/08/1990
 Confirm Date: 05/17/1990
 Submit Workplan: Not reported
 Prelim Assess: 08/02/1993
 Desc Pollution: Not reported
 Remed Plan: / /
 Remed Action: Not reported
 Began Monitor: Not reported
 Release Date: 05/17/1990
 Enforce Date: Not reported
 Closed Date: Not reported
 Enforce Type: Not reported
 Pilot Program: LOP
 Basin Number: 908.10
 GW Depth: 8.5
 Beneficial Use: No Beneficial groundwater use
 NPDES Number: Not reported
 Priority: 1C
 File Dispn: File discarded, case closed
 Interim Remedial Actions: Yes
 Cleanup and Abatement order Number: Not reported
 Waste Discharge Requirement Number: Not reported

129

**LAI CHING HOM
 3252 MIDWAY DR
 SAN DIEGO, CA 92110**

**San Diego Co. HMMD S106061926
 N/A**

San Diego Co. HMMD:

Facility ID: 122752
 Inactive Indicator: Active
 Business Code: Not reported
 SIC: Not reported
 Permit Expiration: Not reported
 Owner: LAI CHING HOM
 2nd Name: Not reported
 Mailing Address: 3052 N EVERGREEN
 Mailing City,St,Zip: SAN DIEGO, CA 92110
 Map Code/Business Plan on File: Not reported
 Corporate Code: Not reported
 Fire Dept District: Not reported
 Census Tract Number: 65.00
 EPA ID: Not reported
 Gas Station: Not reported
 Inspection Date: Not reported
 Reinspection Date: Not reported
 Inspector Name: Not reported
 Violation Notice Issued: Not reported
 Facility Contact: Not reported
 Delinquent Flag: Not Delinquent
 Last Update: 08/30/10
 Last Delinquent Letter: Not reported
 Delinquent Comment: Not reported
 Last Letter Type: Not reported
 Property Owner: HOM LAI CHING FAMILY TRUST 06-
 Property Address: P O BOX 82611

MAP FINDINGS

Map ID
 Direction
 Distance
 Distance (ft.)Site

EDR ID Number
 EPA ID Number

Database(s)

LAI CHING HOM (Continued)

S106061926

Property City,St,Zip: SAN DIEGO, CA 92138
 Tank Owner: Not reported
 Tank Address: Not reported
 Tank City,St,Zip: Not reported
 Business Plan Acceptance Date: Not reported
 Reinspection Date Y2K Compatible: Not reported
 Facility Phone: 619-223-1974

HMMD DISCLOSURE INVENTORY:

Item Number: Not reported
 Chemical Name: Not reported
 Case Number: Not reported
 Quantity Stored At One Time: Not reported
 Quantity Stored at One Time: Not reported
 Annual Quantity String: Not reported
 Annual Quantity String: Not reported
 Measurement Units: Not reported
 Carcinogen: No
 1st Hazard Category: Not reported
 2nd Hazard Category: Not reported

HMMD UNDERGROUND TANKS:

Tank Number: T001
 Tank ID Number: 1
 Waste or Product: 600
 Tank Contents: Not reported

Tank Number: T002
 Tank ID Number: 2
 Waste or Product: 550
 Tank Contents: Not reported

Tank Number: T003
 Tank ID Number: 003
 Waste or Product: 1000
 Tank Contents: Not reported

Tank Number: T004
 Tank ID Number: 004
 Waste or Product: 280
 Tank Contents: Not reported

HMMD VIOLATIONS:

Inspection Date: Not reported
 Waste Code: Not reported
 Occurrences: Not reported
 Item Number: Not reported

HMMD WASTE STREAMS:

Inspection Date: Not reported
 Waste Item #: Not reported
 Waste Code: Not reported
 Waste Name: Not reported
 Qnty at Inspection: Not reported
 Quantity String: Not reported
 Annual Qty: Not reported

MAP FINDINGS

Map ID
 Direction
 Distance
 Distance (ft.)Site

EDR ID Number
 EPA ID Number

Database(s)

LAI CHING HOM (Continued)

S106061926

Annual Qty String: Not reported
 Measurement Unit: Not reported
 Treatment Method: Not reported
 Storage Method: Not reported
 Haz Waste Hauler: Not reported
 Waste Desc: Not reported
 Carcinogen: No

129

**1X HOM LAI CHING
 3252 MIDWAY DRIVE
 SAN DIEGO, CA 92110**

**HAZNET S102791683
 N/A**

HAZNET:

Gepaid: CAC000275713
 Contact: HOM, LAI CHING
 Telephone: 0000000000
 Facility Addr2: Not reported
 Mailing Name: Not reported
 Mailing Address: 3365 B ROSECRANS #332
 Mailing City,St,Zip: SAN DIEGO, CA 921100000
 Gen County: San Diego
 TSD EPA ID: CAT080013352
 TSD County: Los Angeles
 Waste Category: Waste oil and mixed oil
 Disposal Method: Recycler
 Tons: 4.1700
 Facility County: San Diego

129

**LAI CHING HOM
 3252-56 MIDWAY DR
 SAN DIEGO, CA 92110**

**SWEEPS UST S106928465
 N/A**

SWEEPS UST:

Status: Not reported
 Comp Number: 22752
 Number: Not reported
 Board Of Equalization: Not reported
 Ref Date: Not reported
 Act Date: Not reported
 Created Date: Not reported
 Tank Status: Not reported
 Owner Tank Id: Not reported
 Swrcb Tank Id: 37-000-022752-000001
 Actv Date: Not reported
 Capacity: 600
 Tank Use: UNKNOWN
 Stg: PRODUCT
 Content: Not reported
 Number Of Tanks: 2

Status: Not reported
 Comp Number: 22752
 Number: Not reported
 Board Of Equalization: Not reported
 Ref Date: Not reported

MAP FINDINGS

Map ID
 Direction
 Distance
 Distance (ft.)Site

EDR ID Number
 EPA ID Number

Database(s)

LAI CHING HOM (Continued)

S106928465

Act Date: Not reported
 Created Date: Not reported
 Tank Status: Not reported
 Owner Tank Id: Not reported
 Swrcb Tank Id: 37-000-022752-000002
 Actv Date: Not reported
 Capacity: 550
 Tank Use: UNKNOWN
 Stg: PRODUCT
 Content: Not reported
 Number Of Tanks: Not reported

130

**POOR BOYS SERVICE STATION
 3166 MIDWAY DR
 SAN DIEGO, CA 92110**

San Diego Co. HMMD

**S104747688
 N/A**

San Diego Co. HMMD:

Facility ID: 113165
 Inactive Indicator: Active
 Business Code: Not reported
 SIC: Not reported
 Permit Expiration: Not reported
 Owner: Not reported
 2nd Name: Not reported
 Mailing Address: Not reported
 Mailing City,St,Zip: Not reported
 Map Code/Business Plan on File: Not reported
 Corporate Code: Not reported
 Fire Dept District: Not reported
 Census Tract Number: 65.00
 EPA ID: Not reported
 Gas Station: Not reported
 Inspection Date: Not reported
 Reinspection Date: Not reported
 Inspector Name: Not reported
 Violation Notice Issued: Not reported
 Facility Contact: Not reported
 Delinquent Flag: Not Delinquent
 Last Update: 08/30/10
 Last Delinquent Letter: Not reported
 Delinquent Comment: Not reported
 Last Letter Type: Not reported
 Property Owner: PACIFICA WOODSIDE L P
 Property Address: 1785 HANCOCK ST 100
 Property City,St,Zip: SAN DIEGO, CA 92110
 Tank Owner: Not reported
 Tank Address: Not reported
 Tank City,St,Zip: Not reported
 Business Plan Acceptance Date: Not reported
 Reinspection Date Y2K Compatible: Not reported
 Facility Phone: Not reported

HMMD DISCLOSURE INVENTORY:

Item Number: Not reported
 Chemical Name: Not reported
 Case Number: Not reported
 Quantity Stored At One Time: Not reported
 Quantity Stored at One Time: Not reported

MAP FINDINGS

Map ID
 Direction
 Distance
 Distance (ft.)Site

EDR ID Number
 EPA ID Number

Database(s)

POOR BOYS SERVICE STATION (Continued)

S104747688

Annual Quantity String: Not reported
 Annual Quantity String: Not reported
 Measurement Units: Not reported
 Carcinogen: No
 1st Hazard Category: Not reported
 2nd Hazard Category: Not reported

HMMD UNDERGROUND TANKS:

Tank Number: Not reported
 Tank ID Number: Not reported
 Waste or Product: Not reported
 Tank Contents: Not reported

HMMD VIOLATIONS:

Inspection Date: Not reported
 Waste Code: Not reported
 Occurrences: Not reported
 Item Number: Not reported

HMMD WASTE STREAMS:

Inspection Date: Not reported
 Waste Item #: Not reported
 Waste Code: Not reported
 Waste Name: Not reported
 Qnty at Inspection: Not reported
 Quantity String: Not reported
 Annual Qty: Not reported
 Annual Qty String: Not reported
 Measurement Unit: Not reported
 Treatment Method: Not reported
 Storage Method: Not reported
 Haz Waste Hauler: Not reported
 Waste Desc: Not reported
 Carcinogen: No

131

**SUSPENSION PLUS
 3112 MIDWAY DR
 SAN DIEGO, CA 92110**

**San Diego Co. HMMD S102810600
 HAZNET N/A**

San Diego Co. HMMD:

Facility ID: 126145
 Inactive Indicator: Active
 Business Code: 6HK26
 SIC: Not reported
 Permit Expiration: Not reported
 Owner: MARCDERRYN INC
 2nd Name: Not reported
 Mailing Address: 3112 MIDWAY DR #D
 Mailing City,St,Zip: SAN DIEGO, CA 92110
 Map Code/Business Plan on File: Not reported
 Corporate Code: Not reported
 Fire Dept District: San Diego
 Census Tract Number: 65.00
 EPA ID: CAL000174080
 Gas Station: Not reported

MAP FINDINGS

Map ID
 Direction
 Distance
 Distance (ft.)Site

EDR ID Number
 EPA ID Number

Database(s)

SUSPENSION PLUS (Continued)

S102810600

Inspection Date: 10/13/06
 Reinspection Date: Not reported
 Inspector Name: MMALONZO
 Violation Notice Issued: Not reported
 Facility Contact: BRAD KING
 Delinquent Flag: Not Delinquent
 Last Update: 08/30/10
 Last Delinquent Letter: Not reported
 Delinquent Comment: Not reported
 Last Letter Type: Not reported
 Property Owner: WINSTON SQUARE L L C
 Property Address: 13857 CARMEL VALLEY
 Property City,St,Zip: SAN DIEGO, CA 92130
 Tank Owner: Not reported
 Tank Address: Not reported
 Tank City,St,Zip: Not reported
 Business Plan Acceptance Date: Not reported
 Reinspection Date Y2K Compatible: Not reported
 Facility Phone: 619-223-2248

HMMD DISCLOSURE INVENTORY:

Item Number: Not reported
 Chemical Name: Not reported
 Case Number: Not reported
 Quantity Stored At One Time: Not reported
 Quantity Stored at One Time: Not reported
 Annual Quantity String: Not reported
 Annual Quantity String: Not reported
 Measurement Units: Not reported
 Carcinogen: No
 1st Hazard Category: Not reported
 2nd Hazard Category: Not reported

HMMD UNDERGROUND TANKS:

Tank Number: Not reported
 Tank ID Number: Not reported
 Waste or Product: Not reported
 Tank Contents: Not reported

HMMD VIOLATIONS:

Inspection Date: 02/23/99
 Waste Code: Not reported
 Occurrences: Not reported
 Item Number: 7912

Inspection Date: 02/23/99
 Waste Code: Not reported
 Occurrences: Not reported
 Item Number: 7913

Inspection Date: 09/13/01
 Waste Code: Not reported
 Occurrences: Not reported
 Item Number: 5426

HMMD WASTE STREAMS:

MAP FINDINGS

Map ID
 Direction
 Distance
 Distance (ft.)Site

EDR ID Number
 EPA ID Number

Database(s)

SUSPENSION PLUS (Continued)

S102810600

Inspection Date: Not reported
 Waste Item #: Not reported
 Waste Code: Not reported
 Waste Name: Not reported
 Qnty at Inspection: Not reported
 Quantity String: Not reported
 Annual Qty: Not reported
 Annual Qty String: Not reported
 Measurement Unit: Not reported
 Treatment Method: Not reported
 Storage Method: Not reported
 Haz Waste Hauler: Not reported
 Waste Desc: Not reported
 Carcinogen: No

HAZNET:

Gepaid: CAL921673552
 Contact: MEKNAT BAHMAN
 Telephone: 0000000000
 Facility Addr2: Not reported
 Mailing Name: Not reported
 Mailing Address: 3112 MIDWAY DR
 Mailing City,St,Zip: SAN DIEGO, CA 921100000
 Gen County: San Diego
 TSD EPA ID: CAT000613893
 TSD County: Los Angeles
 Waste Category: Aqueous solution with less than 10% total organic residues
 Disposal Method: Transfer Station
 Tons: .0166
 Facility County: San Diego

Gepaid: CAL000022878
 Contact: OLIVER & WINSTON
 Telephone: 8189721200
 Facility Addr2: Not reported
 Mailing Name: Not reported
 Mailing Address: 900 W ALAMEDA AVE
 Mailing City,St,Zip: BURBANK, CA 915062802
 Gen County: San Diego
 TSD EPA ID: CAT080025711
 TSD County: San Bernardino
 Waste Category: Aqueous solution with less than 10% total organic residues
 Disposal Method: Transfer Station
 Tons: .0625
 Facility County: San Diego

Gepaid: CAL000022878
 Contact: OLIVER & WINSTON
 Telephone: 8189721200
 Facility Addr2: Not reported
 Mailing Name: Not reported
 Mailing Address: 900 W ALAMEDA AVE
 Mailing City,St,Zip: BURBANK, CA 915062802
 Gen County: San Diego
 TSD EPA ID: CAT080013352
 TSD County: Los Angeles

MAP FINDINGS

Map ID
 Direction
 Distance
 Distance (ft.)Site

EDR ID Number
 EPA ID Number

Database(s)

SUSPENSION PLUS (Continued)

S102810600

Waste Category: Aqueous solution with less than 10% total organic residues
 Disposal Method: Recycler
 Tons: .3418
 Facility County: San Diego

Gepaid: CAL000022878
 Contact: OLIVER & WINSTON
 Telephone: 8189721200
 Facility Addr2: Not reported
 Mailing Name: Not reported
 Mailing Address: 900 W ALAMEDA AVE
 Mailing City,St,Zip: BURBANK, CA 915062802
 Gen County: San Diego
 TSD EPA ID: CAD981696420
 TSD County: Los Angeles
 Waste Category: Oil/water separation sludge
 Disposal Method: Transfer Station
 Tons: .9382
 Facility County: San Diego

Gepaid: CAL000022878
 Contact: OLIVER & WINSTON
 Telephone: 8189721200
 Facility Addr2: Not reported
 Mailing Name: Not reported
 Mailing Address: 900 W ALAMEDA AVE
 Mailing City,St,Zip: BURBANK, CA 915062802
 Gen County: San Diego
 TSD EPA ID: CAD981696420
 TSD County: Los Angeles
 Waste Category: Aqueous solution with less than 10% total organic residues
 Disposal Method: Transfer Station
 Tons: .5629
 Facility County: San Diego

[Click this hyperlink](#) while viewing on your computer to access
 18 additional CA_HAZNET: record(s) in the EDR Site Report.

131

WINSTON TIRE #179
3112 MIDWAY DR
SAN DIEGO, CA 92110

San Diego Co. HMMD S106062390
N/A

San Diego Co. HMMD:
 Facility ID: 126117
 Inactive Indicator: Active
 Business Code: 6HK26
 SIC: Not reported
 Permit Expiration: Not reported
 Owner: WINSTON TIRE INC
 2nd Name: Not reported
 Mailing Address: 690 KNOX ST #200
 Mailing City,St,Zip: TORRANCE, CA 90502
 Map Code/Business Plan on File: Not reported
 Corporate Code: Not reported
 Fire Dept District: San Diego
 Census Tract Number: 65.00
 EPA ID: CAL000022878
 Gas Station: Not reported

MAP FINDINGS

Map ID
 Direction
 Distance
 Distance (ft.)Site

EDR ID Number
 EPA ID Number

Database(s)

WINSTON TIRE #179 (Continued)

S106062390

Inspection Date: 08/05/03
 Reinspection Date: Not reported
 Inspector Name: LWIRSCHE
 Violation Notice Issued: Not reported
 Facility Contact: RIC CALCAGNI
 Delinquent Flag: Not Delinquent
 Last Update: 08/30/10
 Last Delinquent Letter: Not reported
 Delinquent Comment: Not reported
 Last Letter Type: Not reported
 Property Owner: WINSTON SQUARE L L C
 Property Address: 13857 CARMEL VALLEY
 Property City,St,Zip: SAN DIEGO, CA 92130
 Tank Owner: Not reported
 Tank Address: Not reported
 Tank City,St,Zip: Not reported
 Business Plan Acceptance Date: Not reported
 Reinspection Date Y2K Compatible: Not reported
 Facility Phone: 619-223-5444

HMMD DISCLOSURE INVENTORY:

Item Number: Not reported
 Chemical Name: Not reported
 Case Number: Not reported
 Quantity Stored At One Time: Not reported
 Quantity Stored at One Time: Not reported
 Annual Quantity String: Not reported
 Annual Quantity String: Not reported
 Measurement Units: Not reported
 Carcinogen: No
 1st Hazard Category: Not reported
 2nd Hazard Category: Not reported

HMMD UNDERGROUND TANKS:

Tank Number: Not reported
 Tank ID Number: Not reported
 Waste or Product: Not reported
 Tank Contents: Not reported

HMMD VIOLATIONS:

Inspection Date: 07/25/00
 Waste Code: Not reported
 Occurrences: Not reported
 Item Number: 2831

Inspection Date: 07/25/00
 Waste Code: Not reported
 Occurrences: Not reported
 Item Number: 2832

Inspection Date: 07/25/00
 Waste Code: Not reported
 Occurrences: Not reported
 Item Number: 2833

Inspection Date: 09/04/01
 Waste Code: Not reported

MAP FINDINGS

Map ID
 Direction
 Distance
 Distance (ft.)Site

EDR ID Number
 EPA ID Number

Database(s)

WINSTON TIRE #179 (Continued)

S106062390

Occurrences: Not reported
 Item Number: 5101

Inspection Date: 09/04/01
 Waste Code: Not reported
 Occurrences: Not reported
 Item Number: 5102

HMMD WASTE STREAMS:

Inspection Date: Not reported
 Waste Item #: Not reported
 Waste Code: Not reported
 Waste Name: Not reported
 Qty at Inspection: Not reported
 Quantity String: Not reported
 Annual Qty: Not reported
 Annual Qty String: Not reported
 Measurement Unit: Not reported
 Treatment Method: Not reported
 Storage Method: Not reported
 Haz Waste Hauler: Not reported
 Waste Desc: Not reported
 Carcinogen: No

Facility ID: 209314
 Inactive Indicator: Active
 Business Code: 6HK26
 SIC: Not reported
 Permit Expiration: Not reported
 Owner: BRAD KING
 2nd Name: Not reported
 Mailing Address: 3112 MIDWAY DR #D
 Mailing City,St,Zip: SAN DIEGO, CA 92110
 Map Code/Business Plan on File: Not reported
 Corporate Code: Not reported
 Fire Dept District: San Diego
 Census Tract Number: 65.00
 EPA ID: CAL000326848
 Gas Station: Not reported
 Inspection Date: 02/18/10
 Reinspection Date: Not reported
 Inspector Name: SINGMANS
 Violation Notice Issued: Not reported
 Facility Contact: BRAD KING, OWNER
 Delinquent Flag: Not Delinquent
 Last Update: 08/30/10
 Last Delinquent Letter: Not reported
 Delinquent Comment: Not reported
 Last Letter Type: Not reported
 Property Owner: WINSTON SQUARE L L C
 Property Address: 13857 CARMEL VALLEY
 Property City,St,Zip: SAN DIEGO, CA 92130
 Tank Owner: Not reported
 Tank Address: Not reported
 Tank City,St,Zip: Not reported
 Business Plan Acceptance Date: Not reported

MAP FINDINGS

Map ID
 Direction
 Distance
 Distance (ft.)Site

EDR ID Number
 EPA ID Number

Database(s)

WINSTON TIRE #179 (Continued)

S106062390

Reinspection Date Y2K Compatible: 08/18/11
 Facility Phone: 619-223-2248

HMMD DISCLOSURE INVENTORY:

Item Number: OIL
 Chemical Name: OIL, LUBRICATING: MOTOR OIL, ATF
 Case Number: 8002-05-9
 Quantity Stored At One Time: Not reported
 Quantity Stored at One Time: Not reported
 Annual Quantity String: Not reported
 Annual Quantity String: Not reported
 Measurement Units: Not reported
 Carcinogen: No
 1st Hazard Category: FIRE
 2nd Hazard Category: ACUTE

HMMD UNDERGROUND TANKS:

Tank Number: Not reported
 Tank ID Number: Not reported
 Waste or Product: Not reported
 Tank Contents: Not reported

HMMD VIOLATIONS:

Inspection Date: Not reported
 Waste Code: Not reported
 Occurrences: Not reported
 Item Number: Not reported

HMMD WASTE STREAMS:

Inspection Date: 02/18/10
 Waste Item #: 135
 Waste Code: 135
 Waste Name: UNSPECIFIED AQUEOUS
 Qty at Inspection: 15
 Quantity String: 15
 Annual Qty: 30
 Annual Qty String: 30
 Measurement Unit: GAL
 Treatment Method: 001 RECYCLE
 Storage Method: PROCESS EQUIP
 Haz Waste Hauler: 1406 SAFETY-KLEEN SYSTEMS
 Waste Desc: PARTS WASHER
 Carcinogen: No

Inspection Date: 02/18/10
 Waste Item #: 221
 Waste Code: 221
 Waste Name: WASTE OIL & MIXED OI
 Qty at Inspection: 250
 Quantity String: 250
 Annual Qty: 1500
 Annual Qty String: 1500
 Measurement Unit: GAL
 Treatment Method: 001 RECYCLE
 Storage Method: METAL DRUM
 Haz Waste Hauler: 3314 ALL PHASE ENVIRONMEN

MAP FINDINGS

Map ID
 Direction
 Distance
 Distance (ft.)Site

EDR ID Number
 EPA ID Number

Database(s)

WINSTON TIRE #179 (Continued)

S106062390

Waste Desc: *
 Carcinogen: No

 Inspection Date: 02/18/10
 Waste Item #: 342
 Waste Code: 342
 Waste Name: ORGANIC LIQUIDS W/ME
 Qty at Inspection: 55
 Quantity String: 55
 Annual Qty: 330
 Annual Qty String: 330
 Measurement Unit: GAL
 Treatment Method: 001 RECYCLE
 Storage Method: METAL DRUM
 Haz Waste Hauler: 0015 ASBURY ENVIRONMENTAL
 Waste Desc: SPENT COOLANT
 Carcinogen: No

Inspection Date: 02/18/10
 Waste Item #: 888
 Waste Code: 888
 Waste Name: USED OIL FILTERS
 Qty at Inspection: 300
 Quantity String: 300
 Annual Qty: 600
 Annual Qty String: 600
 Measurement Unit: LBS
 Treatment Method: 888 FILTERS/METAL RE
 Storage Method: METAL DRUM
 Haz Waste Hauler: 9997 UNREGISTERED HAZ WST
 Waste Desc: DRAINED USED OIL FILTERS-
 Carcinogen: No

Facility ID: 207351
 Inactive Indicator: Active
 Business Code: 6HK26
 SIC: Not reported
 Permit Expiration: Not reported
 Owner: JOHN PLAG
 2nd Name: Not reported
 Mailing Address: 3112 MIDWAY DR #A
 Mailing City,St,Zip: SAN DIEGO, CA 92110
 Map Code/Business Plan on File: Not reported
 Corporate Code: Not reported
 Fire Dept District: San Diego
 Census Tract Number: 65.00
 EPA ID: Not reported
 Gas Station: Not reported
 Inspection Date: 09/14/07
 Reinspection Date: Not reported
 Inspector Name: JPEARSON
 Violation Notice Issued: Not reported
 Facility Contact: JOHN PLAG/OWNER
 Delinquent Flag: Not Delinquent
 Last Update: 08/30/10
 Last Delinquent Letter: Not reported

MAP FINDINGS

Map ID
 Direction
 Distance
 Distance (ft.)Site

EDR ID Number
 EPA ID Number

Database(s)

WINSTON TIRE #179 (Continued)

S106062390

Delinquent Comment: Not reported
 Last Letter Type: Not reported
 Property Owner: WINSTON SQUARE L L C
 Property Address: 13857 CARMEL VALLEY
 Property City,St,Zip: SAN DIEGO, CA 92130
 Tank Owner: Not reported
 Tank Address: Not reported
 Tank City,St,Zip: Not reported
 Business Plan Acceptance Date: Not reported
 Reinspection Date Y2K Compatible: Not reported
 Facility Phone: 619-225-5827

HMMD DISCLOSURE INVENTORY:

Item Number: Not reported
 Chemical Name: Not reported
 Case Number: Not reported
 Quantity Stored At One Time: Not reported
 Quantity Stored at One Time: Not reported
 Annual Quantity String: Not reported
 Annual Quantity String: Not reported
 Measurement Units: Not reported
 Carcinogen: No
 1st Hazard Category: Not reported
 2nd Hazard Category: Not reported

HMMD UNDERGROUND TANKS:

Tank Number: Not reported
 Tank ID Number: Not reported
 Waste or Product: Not reported
 Tank Contents: Not reported

HMMD VIOLATIONS:

Inspection Date: Not reported
 Waste Code: Not reported
 Occurrences: Not reported
 Item Number: Not reported

HMMD WASTE STREAMS:

Inspection Date: Not reported
 Waste Item #: Not reported
 Waste Code: Not reported
 Waste Name: Not reported
 Qty at Inspection: Not reported
 Quantity String: Not reported
 Annual Qty: Not reported
 Annual Qty String: Not reported
 Measurement Unit: Not reported
 Treatment Method: Not reported
 Storage Method: Not reported
 Haz Waste Hauler: Not reported
 Waste Desc: Not reported
 Carcinogen: No

MAP FINDINGS

Map ID Direction EDR ID Number
 Distance Database(s) EPA ID Number
 Distance (ft.)Site

131 3112 MIDWAY DRIVE ERNS 2007323898
 3112 MIDWAY DRIVE N/A
 SAN DIEGO, CA

[Click this hyperlink](#) while viewing on your computer to access additional ERNS detail in the EDR Site Report.

131 3112 MIDWAY DRIVE #A CHMIRS S109038373
 SAN DIEGO, CA N/A

CHMIRS:
 OES Incident Number: 07-5489
 OES notification: 9/10/2007 08:36:09 AM
 OES Date: Not reported
 OES Time: Not reported
 Incident Date: Not reported
Date Completed: Not reported
 Property Use: Not reported
 Agency Id Number: Not reported
 Agency Incident Number: Not reported
 Time Notified: Not reported
 Time Completed: Not reported
 Surrounding Area: Not reported
 Estimated Temperature: Not reported
 Property Management: Not reported
 Special Studies 1: Not reported
 Special Studies 2: Not reported
 Special Studies 3: Not reported
 Special Studies 4: Not reported
 Special Studies 5: Not reported
 Special Studies 6: Not reported
 More Than Two Substances Involved?: Not reported
 Resp Agncy Personel # Of Decontaminated: Not reported
 Responding Agency Personel # Of Injuries: Not reported
 Responding Agency Personel # Of Fatalities: Not reported
 Others Number Of Decontaminated: Not reported
 Others Number Of Injuries: Not reported
 Others Number Of Fatalities: Not reported
 Vehicle Make/year: Not reported
 Vehicle License Number: Not reported
 Vehicle State: Not reported
 Vehicle Id Number: Not reported
 CA/DOT/PUC/ICC Number: Not reported
 Company Name: Not reported
 Reporting Officer Name/ID: Not reported
 Report Date: Not reported
 Comments: Not reported
 Facility Telephone: Not reported
 Waterway Involved: Not reported
 Waterway: Storm Drain / San Diego River
 Spill Site: Not reported
 Cleanup By: Unknown
 Containment: Not reported
 What Happened: Not reported
 Type: Not reported
 Measure: Not reported

MAP FINDINGS

Map ID
 Direction
 Distance
 Distance (ft.)Site

EDR ID Number
 EPA ID Number

Database(s)

(Continued)

S109038373

Other: Not reported
 Date/Time: Not reported
 Year: 2007
 Agency: San Diego County Environmental Health
 Incident Date: 9/10/2007 12:00:00 AM
 Admin Agency: San Diego County Health Services Dept.
 Amount: Not reported
 Contained: 95%
 Site Type: Merchant/Business
 E Date: Not reported
 Substance: Trace Amounts of Auto Repair Chemicals / Fire Fighting Water and Foam
 Quantity Released: Not reported
 BBLs: 0
 Cups: 0
 CUFT: 0
 Gallons: 100,000
 Grams: 0
 Pounds: 0
 Liters: 0
 Ounces: 0
 Pints: 0
 Quarts: 0
 Sheen: 0
 Tons: 0
 Unknown: 0
 Evacuations: 0
 Number of Injuries: 1
 Number of Fatalities: 0
 Description: Fire at an auto repair facility, the run off is entering the storm drain that goes to the San Diego River.

131

FIRST SAN DIEGO PROPERTIES
3146 MIDWAY DR
SAN DIEGO, CA 92110

HIST CORTESE
LUST
HAZNET

S101302082
N/A

CORTESE:
 Region: CORTESE
 Facility County Code: 37
 Reg By: LTNKA
 Reg Id: 9UT2579

LUST REG 9:
 Region: 9
 Status: Preliminary site assessment underway
 Case Number: 9UT2579
 Local Case: H21161-002
 Substance: Gasoline
 Qty Leaked: Not reported
 Abate Method: Not reported
 Local Agency: San Diego
 How Found: Subsurface Monitoring
 How Stopped: Not reported
 Source: Unknown
 Cause: Unknown
 Lead Agency: Local Agency
 Case Type: Other ground water affected
 Date Found: 11/10/1993

MAP FINDINGS

Map ID
 Direction
 Distance
 Distance (ft.)Site

EDR ID Number
 EPA ID Number

Database(s)

FIRST SAN DIEGO PROPERTIES (Continued)

S101302082

Date Stopped: 06/11/1984
 Confirm Date: 11/10/1993
 Submit Workplan: Not reported
 Prelim Assess: 11/10/1993
 Desc Pollution: Not reported
 Remed Plan: / /
 Remed Action: Not reported
 Began Monitor: Not reported
 Release Date: 11/17/1993
 Enforce Date: Not reported
 Closed Date: Not reported
 Enforce Type: Not reported
 Pilot Program: LOP
 Basin Number: 908.21
 GW Depth: 13'
 Beneficial Use: No Beneficial groundwater use
 NPDES Number: Not reported
 Priority: 1B
 File Dispn: File discarded, case closed
 Interim Remedial Actions: Yes
 Cleanup and Abatement order Number: Not reported
 Waste Discharge Requirement Number: Not reported

HAZNET:

Gepaid: CAC001208696
 Contact: LIMITED PARTNERSHIP
 Telephone: 2148682444
 Facility Addr2: Not reported
 Mailing Name: Not reported
 Mailing Address: C/O JE ROBERT CO
 Mailing City,St,Zip: IRVING, TX 750390000
 Gen County: San Diego
 TSD EPA ID: CAT080022148
 TSD County: San Bernardino
 Waste Category: Unspecified organic liquid mixture
 Disposal Method: Transfer Station
 Tons: .0834
 Facility County: San Diego

131

**FOGERTY OIL COMPANY
 3148 MIDWAY DRIVE
 SAN DIEGO, CA 92110**

**CERC-NFRAP 1003879984
 CA0000562041**

CERC-NFRAP:

Site ID: 0905123
 Federal Facility: Not a Federal Facility
 NPL Status: Not on the NPL
 Non NPL Status: NFRAP

CERCLIS-NFRAP Site Contact Name(s):

Contact Title: Not reported
 Contact Name: Carl Brickner
 Contact Tel: (415) 972-3814

Contact Title: Not reported
 Contact Name: Brunilda Davila
 Contact Tel: (415) 972-3162

MAP FINDINGS

Map ID
 Direction
 Distance
 Distance (ft.)Site

EDR ID Number
 EPA ID Number

Database(s)

FOGERTY OIL COMPANY (Continued)

1003879984

Contact Title: Not reported
 Contact Name: Jeff Inglis
 Contact Tel: (415) 972-3095

Contact Title: Not reported
 Contact Name: Karen Jurist
 Contact Tel: (415) 972-3219

Contact Title: Not reported
 Contact Name: Matt Mitguard
 Contact Tel: (415) 972-3096

CERCLIS-NFRAP Assessment History:

Action: DISCOVERY
 Date Started: Not reported
 Date Completed: 08/08/1994
 Priority Level: Not reported

Action: PRELIMINARY ASSESSMENT
 Date Started: Not reported
 Date Completed: 03/08/2000
 Priority Level: NFRAP: No further Remedial Action planned

Action: ARCHIVE SITE
 Date Started: Not reported
 Date Completed: 03/08/2000
 Priority Level: Not reported

131

**POOR BOY RENTAL
 3148 MIDWAY DR
 SAN DIEGO, CA 92110**

**HIST CORTESE
 LUST
 SLIC
 SWEEPS UST
 San Diego Co. HMMD
 HAZNET
 SAN DIEGO CO. SAM**

**S102435378
 N/A**

CORTESE:
 Region: CORTESE
 Facility County Code: 37
 Reg By: LTNKA
 Reg Id: 9UT398

LUST:
 Region: STATE
 Global Id: T0607301327
 Latitude: 32.750464
 Longitude: -117.2075136
 Case Type: LUST Cleanup Site
 Status: Open - Site Assessment
 Status Date: 2007-09-10 00:00:00
 Lead Agency: SAN DIEGO RWQCB (REGION 9)
 Case Worker: SJP
 Local Agency: Not reported
 RB Case Number: 9UT2579
 LOC Case Number: H21161-002
 File Location: Regional Board
 Potential Media Affect: Other Groundwater (uses other than drinking water)

MAP FINDINGS

Map ID
 Direction
 Distance
 Distance (ft.)Site

EDR ID Number
 EPA ID Number

Database(s)

POOR BOY RENTAL (Continued)

S102435378

Potential Contaminants of Concern: Gasoline
 Site History: In June 1984, four underground storage tanks were removed from the property (two 4,000-gallon and two 2,000-gallon USTs). During removal evidence of a gasoline leak from the tanks was visible. Excavation was conducted during tank removal. Further assisement in 1993 included installing groundwater monitoring wells. Free product was present in three of the five wells at the site. Free product removal began in 1996.

[Click here to access the California GeoTracker records for this facility:](#)

LUST REG 9:

Region: 9
 Status: Case Closed
 Case Number: 9UT398
 Local Case: H21161-001
 Substance: Gasoline
 Qty Leaked: Not reported
 Abate Method: Not reported
 Local Agency: San Diego
 How Found: Tank Closure
 How Stopped: Close Tank
 Source: Tank
 Cause: Corrosion
 Lead Agency: Local Agency
 Case Type: Soil only
 Date Found: 06/11/1984
 Date Stopped: 06/11/1984
 Confirm Date: 06/11/1984
 Submit Workplan: Not reported
 Prelim Assess: 06/11/1984
 Desc Pollution: Not reported
 Remed Plan: / /
 Remed Action: Not reported
 Began Monitor: Not reported
 Release Date: 06/11/1984
 Enforce Date: Not reported
 Closed Date: 6/11/84
 Enforce Type: Not reported
 Pilot Program: LOP
 Basin Number: 908.21
 GW Depth: 13'
 Beneficial Use: Not reported
 NPDES Number: Not reported
 Priority: Low priority. Priority ranking can change over time.
 File Dispn: File discarded, case closed
 Interim Remedial Actions: Yes
 Cleanup and Abatement order Number: Not reported
 Waste Discharge Requirement Number: Not reported

SLIC:

Region: STATE
Facility Status: Completed - Case Closed
 Status Date: 1984-06-11 00:00:00
 Global Id: T0607302710
 Lead Agency: SAN DIEGO COUNTY LOP

MAP FINDINGS

Map ID
 Direction
 Distance
 Distance (ft.)Site

EDR ID Number
 EPA ID Number

Database(s)

POOR BOY RENTAL (Continued)

S102435378

Lead Agency Case Number: H21161-001
 Latitude: 32.7503777
 Longitude: -117.208002
 Case Type: Cleanup Program Site
 Case Worker: KH
 Local Agency: SAN DIEGO COUNTY LOP
 RB Case Number: 9UT398
 File Location: Local Agency
 Potential Media Affected: Soil
 Potential Contaminants of Concern: Gasoline
 Site History: Not reported

[Click here to access the California GeoTracker records for this facility:](#)

SWEEPS UST:

Status: A
 Comp Number: 21161
 Number: 9
 Board Of Equalization: 44-023463
 Ref Date: Not reported
 Act Date: 06-26-92
 Created Date: 02-29-88
 Tank Status: Not reported
 Owner Tank Id: Not reported
 Swrcb Tank Id: Not reported
 Actv Date: Not reported
 Capacity: Not reported
 Tank Use: Not reported
 Stg: Not reported
 Content: Not reported
 Number Of Tanks: Not reported

Status: Not reported
 Comp Number: 21161
 Number: Not reported
 Board Of Equalization: 44-023463
 Ref Date: Not reported
 Act Date: Not reported
 Created Date: Not reported
 Tank Status: Not reported
 Owner Tank Id: Not reported
 Swrcb Tank Id: 37-000-021161-000001
 Actv Date: Not reported
 Capacity: 4000
 Tank Use: M.V. FUEL
 Stg: PRODUCT
 Content: LEADED
 Number Of Tanks: 4

Status: Not reported
 Comp Number: 21161
 Number: Not reported
 Board Of Equalization: 44-023463
 Ref Date: Not reported
 Act Date: Not reported
 Created Date: Not reported
 Tank Status: Not reported

MAP FINDINGS

Map ID
 Direction
 Distance
 Distance (ft.)Site

EDR ID Number
 EPA ID Number

Database(s)

POOR BOY RENTAL (Continued)

S102435378

Owner Tank Id: Not reported
 Swrcb Tank Id: 37-000-021161-000002
 Actv Date: Not reported
 Capacity: 4000
 Tank Use: M.V. FUEL
 Stg: PRODUCT
 Content: LEADED
 Number Of Tanks: Not reported

Status: Not reported
 Comp Number: 21161
 Number: Not reported
 Board Of Equalization: 44-023463
 Ref Date: Not reported
 Act Date: Not reported
 Created Date: Not reported
 Tank Status: Not reported
 Owner Tank Id: Not reported
 Swrcb Tank Id: 37-000-021161-000003
 Actv Date: Not reported
 Capacity: 2000
 Tank Use: M.V. FUEL
 Stg: PRODUCT
 Content: LEADED
 Number Of Tanks: Not reported

Status: Not reported
 Comp Number: 21161
 Number: Not reported
 Board Of Equalization: 44-023463
 Ref Date: Not reported
 Act Date: Not reported
 Created Date: Not reported
 Tank Status: Not reported
 Owner Tank Id: Not reported
 Swrcb Tank Id: 37-000-021161-000004
 Actv Date: Not reported
 Capacity: 2000
 Tank Use: M.V. FUEL
 Stg: PRODUCT
 Content: LEADED
 Number Of Tanks: Not reported

San Diego Co. HMMD:

Facility ID: 121161
 Inactive Indicator: Active
 Business Code: Not reported
 SIC: Not reported
 Permit Expiration: Not reported
 Owner: PARSLEY-KENNEDY INC
 2nd Name: Not reported
 Mailing Address: 3148 MIDWAY DR
 Mailing City,St,Zip: SAN DIEGO, CA 92110
 Map Code/Business Plan on File: Not reported
 Corporate Code: Not reported
 Fire Dept District: Not reported
 Census Tract Number: 65.00

MAP FINDINGS

Map ID
 Direction
 Distance
 Distance (ft.)Site

EDR ID Number
 EPA ID Number

Database(s)

POOR BOY RENTAL (Continued)

S102435378

EPA ID: Not reported
 Gas Station: Not reported
 Inspection Date: Not reported
 Reinspection Date: Not reported
 Inspector Name: Not reported
 Violation Notice Issued: Not reported
 Facility Contact: Not reported
 Delinquent Flag: Not Delinquent
 Last Update: 08/30/10
 Last Delinquent Letter: Not reported
 Delinquent Comment: Not reported
 Last Letter Type: Not reported
 Property Owner: PACIFICA WOODSIDE L P
 Property Address: 1785 HANCOCK ST 100
 Property City,St,Zip: SAN DIEGO, CA 92110
 Tank Owner: PARSLEY-KENNEDY INC
 Tank Address: 3148 MIDWAY DR
 Tank City,St,Zip: San Diego, CA 92110
 Business Plan Acceptance Date: Not reported
 Reinspection Date Y2K Compatible: Not reported
 Facility Phone: Not reported

HMMD DISCLOSURE INVENTORY:

Item Number: Not reported
 Chemical Name: Not reported
 Case Number: Not reported
 Quantity Stored At One Time: Not reported
 Quantity Stored at One Time: Not reported
 Annual Quantity String: Not reported
 Annual Quantity String: Not reported
 Measurement Units: Not reported
 Carcinogen: No
 1st Hazard Category: Not reported
 2nd Hazard Category: Not reported

HMMD UNDERGROUND TANKS:

Tank Number: T001
 Tank ID Number: 1
 Waste or Product: 4000
 Tank Contents: Not reported

Tank Number: T002
 Tank ID Number: 2
 Waste or Product: 4000
 Tank Contents: Not reported

Tank Number: T003
 Tank ID Number: 3
 Waste or Product: 2000
 Tank Contents: Not reported

Tank Number: T004
 Tank ID Number: 4
 Waste or Product: 2000
 Tank Contents: Not reported

Tank Number: T005

MAP FINDINGS

Map ID
 Direction
 Distance
 Distance (ft.)Site

EDR ID Number

Database(s) EPA ID Number

POOR BOY RENTAL (Continued)

S102435378

Tank ID Number: TANK NEVER
 Waste or Product: 5000
 Tank Contents: Not reported

Tank Number: T006
 Tank ID Number: TANK NEVER
 Waste or Product: 5000
 Tank Contents: Not reported

Tank Number: T007
 Tank ID Number: TANK NEVER
 Waste or Product: 5000
 Tank Contents: Not reported

HMMD VIOLATIONS:

Inspection Date: Not reported
 Waste Code: Not reported
 Occurrences: Not reported
 Item Number: Not reported

HMMD WASTE STREAMS:

Inspection Date: Not reported
 Waste Item #: Not reported
 Waste Code: Not reported
 Waste Name: Not reported
 Qty at Inspection: Not reported
 Quantity String: Not reported
 Annual Qty: Not reported
 Annual Qty String: Not reported
 Measurement Unit: Not reported
 Treatment Method: Not reported
 Storage Method: Not reported
 Haz Waste Hauler: Not reported
 Waste Desc: Not reported
 Carcinogen: No

HAZNET:

Gepaid: CAL00022211
 Contact: KEVIN MCNAMARA
 Telephone: 8584855178
 Facility Addr2: Not reported
 Mailing Name: Not reported
 Mailing Address: 9625 BLACK MOUNTAIN RD STE 209
 Mailing City,St,Zip: SAN DIEGO, CA 921260000
 Gen County: San Diego
 TSD EPA ID: Not reported
 TSD County: Los Angeles
 Waste Category: Aqueous solution with less than 10% total organic residues
 Disposal Method: Recycler
 Tons: 0.47
 Facility County: Not reported

Gepaid: CAC001444408
 Contact: FIRST SAN DIEGO PROPERTIES XX
 Telephone: 8584855178

MAP FINDINGS

Map ID
 Direction
 Distance
 Distance (ft.)Site

EDR ID Number
 EPA ID Number

Database(s)

POOR BOY RENTAL (Continued)

S102435378

Facility Addr2: Not reported
 Mailing Name: Not reported
 Mailing Address: 9625 BLACK MOUNTAIN RD STE 209
 Mailing City,St,Zip: SAN DIEGO, CA 921260000
 Gen County: San Diego
 TSD EPA ID: CAT080013352
 TSD County: Los Angeles
 Waste Category: Aqueous solution with less than 10% total organic residues
 Disposal Method: Recycler
 Tons: .2293
 Facility County: San Diego

Gepaid: CAL000222211
 Contact: KEVIN MCNAMARA
 Telephone: 8585133999
 Facility Addr2: Not reported
 Mailing Name: Not reported
 Mailing Address: 14031 MIDLAND RD
 Mailing City,St,Zip: POWAY, CA 920640000
 Gen County: San Diego
 TSD EPA ID: CAT080013352
 TSD County: San Diego
 Waste Category: Aqueous solution with less than 10% total organic residues
 Disposal Method: Recycler
 Tons: 6.63
 Facility County: San Diego

Gepaid: CAC002624793
 Contact: REBERTA MEYER
 Telephone: 8585133999
 Facility Addr2: Not reported
 Mailing Name: Not reported
 Mailing Address: 14031 MIDLAND RD
 Mailing City,St,Zip: POWAY, CA 920643959
 Gen County: San Diego
 TSD EPA ID: CAT080013352
 TSD County: Los Angeles
 Waste Category: Tank bottom waste
 Disposal Method: H039
 Tons: 0.33
 Facility County: San Diego

Gepaid: CAL000222211
 Contact: KEVIN MCNAMARA
 Telephone: 8584855178
 Facility Addr2: Not reported
 Mailing Name: Not reported
 Mailing Address: 9625 BLACK MOUNTAIN RD STE 209
 Mailing City,St,Zip: SAN DIEGO, CA 921260000
 Gen County: San Diego
 TSD EPA ID: Not reported
 TSD County: Los Angeles
 Waste Category: Aqueous solution with less than 10% total organic residues
 Disposal Method: Recycler
 Tons: 0.75
 Facility County: Not reported

MAP FINDINGS

Map ID
 Direction
 Distance
 Distance (ft.)Site

EDR ID Number
 EPA ID Number

Database(s)

POOR BOY RENTAL (Continued)

S102435378

[Click this hyperlink](#) while viewing on your computer to access additional CA_HAZNET: detail in the EDR Site Report.

SAN DIEGO CO. SAM:

Case Number: H21161-001
 Agency: DEH Site Assessment & Mitigation
Funding: Private - VAP
 FType: Soils Only
 FStatus: 9
 Date: 6/11/1984
 Date Began: 6/11/1984

Case Number: H21161-002
 Agency: CA Regional Water Quality Control Board
Funding: LOP - State Fund
 FType: GW With No Beneficial Use Designation
 FStatus: 5
 Date: 1/30/2002
 Date Began: 6/11/1984

132

**EXAMINATION MANAGEMENT SERVICE
 3990 OLD TOWN AV
 SAN DIEGO, CA 92110**

**San Diego Co. HMMD S106068146
 N/A**

San Diego Co. HMMD:

Facility ID:	153135
Inactive Indicator:	Active
Business Code:	6HK10
SIC:	Not reported
Permit Expiration:	Not reported
Owner:	EMSI INC
2nd Name:	Not reported
Mailing Address:	P O BOX 819003
Mailing City,St,Zip:	DALLAS, TX 75381
Map Code/Business Plan on File:	Not reported
Corporate Code:	Not reported
Fire Dept District:	Not reported
Census Tract Number:	65.00
EPA ID:	Not reported
Gas Station:	Not reported
Inspection Date:	08/15/97
Reinspection Date:	Not reported
Inspector Name:	LEGACY
Violation Notice Issued:	Not reported
Facility Contact:	JEANNETTE ENGLISH
Delinquent Flag:	Not Delinquent
Last Update:	08/30/10
Last Delinquent Letter:	Not reported
Delinquent Comment:	Not reported
Last Letter Type:	Not reported
Property Owner:	DOLPHINESHIRE L P
Property Address:	18818 TELLER AVE 200
Property City,St,Zip:	IRVINE, CA 92612
Tank Owner:	Not reported
Tank Address:	Not reported
Tank City,St,Zip:	Not reported
Business Plan Acceptance Date:	Not reported

MAP FINDINGS

Map ID
 Direction
 Distance
 Distance (ft.)Site

EDR ID Number
 EPA ID Number

Database(s)

EXAMINATION MANAGEMENT SERVICE (Continued)

S106068146

Reinspection Date Y2K Compatible: Not reported
 Facility Phone: 619-294-9211

HMMD DISCLOSURE INVENTORY:

Item Number: Not reported
 Chemical Name: Not reported
 Case Number: Not reported
 Quantity Stored At One Time: Not reported
 Quantity Stored at One Time: Not reported
 Annual Quantity String: Not reported
 Annual Quantity String: Not reported
 Measurement Units: Not reported
 Carcinogen: No
 1st Hazard Category: Not reported
 2nd Hazard Category: Not reported

HMMD UNDERGROUND TANKS:

Tank Number: Not reported
 Tank ID Number: Not reported
 Waste or Product: Not reported
 Tank Contents: Not reported

HMMD VIOLATIONS:

Inspection Date: Not reported
 Waste Code: Not reported
 Occurrences: Not reported
 Item Number: Not reported

HMMD WASTE STREAMS:

Inspection Date: Not reported
 Waste Item #: Not reported
 Waste Code: Not reported
 Waste Name: Not reported
 Qnty at Inspection: Not reported
 Quantity String: Not reported
 Annual Qty: Not reported
 Annual Qty String: Not reported
 Measurement Unit: Not reported
 Treatment Method: Not reported
 Storage Method: Not reported
 Haz Waste Hauler: Not reported
 Waste Desc: Not reported
 Carcinogen: No

Facility ID: 208019
 Inactive Indicator: Active
 Business Code: 6HK15
 SIC: Not reported
 Permit Expiration: Not reported
 Owner: JAMES C DILLIARD, DC
 2nd Name: Not reported
 Mailing Address: 3990 OLD TOWN AVE #A
 Mailing City,St,Zip: San Diego, CA 92110
 Map Code/Business Plan on File: Not reported
 Corporate Code: Not reported

MAP FINDINGS

Map ID
 Direction
 Distance
 Distance (ft.)Site

EDR ID Number
 EPA ID Number

Database(s)

EXAMINATION MANAGEMENT SERVICE (Continued)

S106068146

Fire Dept District: Not reported
 Census Tract Number: 65.00
 EPA ID: Not reported
 Gas Station: Not reported
 Inspection Date: Not reported
 Reinspection Date: Not reported
 Inspector Name: Not reported
 Violation Notice Issued: Not reported
 Facility Contact: Not reported
 Delinquent Flag: Not Delinquent
 Last Update: 08/30/10
 Last Delinquent Letter: Not reported
 Delinquent Comment: Not reported
 Last Letter Type: Not reported
 Property Owner: DOLPHINESHIRE L P
 Property Address: 18818 TELLER AVE 200
 Property City,St,Zip: IRVINE, CA 92612
 Tank Owner: Not reported
 Tank Address: Not reported
 Tank City,St,Zip: Not reported
 Business Plan Acceptance Date: Not reported
 Reinspection Date Y2K Compatible: Not reported
 Facility Phone: 619-260-8580

HMMD DISCLOSURE INVENTORY:

Item Number: Not reported
 Chemical Name: Not reported
 Case Number: Not reported
 Quantity Stored At One Time: Not reported
 Quantity Stored at One Time: Not reported
 Annual Quantity String: Not reported
 Annual Quantity String: Not reported
 Measurement Units: Not reported
 Carcinogen: No
 1st Hazard Category: Not reported
 2nd Hazard Category: Not reported

HMMD UNDERGROUND TANKS:

Tank Number: Not reported
 Tank ID Number: Not reported
 Waste or Product: Not reported
 Tank Contents: Not reported

HMMD VIOLATIONS:

Inspection Date: Not reported
 Waste Code: Not reported
 Occurrences: Not reported
 Item Number: Not reported

HMMD WASTE STREAMS:

Inspection Date: Not reported
 Waste Item #: Not reported
 Waste Code: Not reported
 Waste Name: Not reported
 Qty at Inspection: Not reported
 Quantity String: Not reported

MAP FINDINGS

Map ID
 Direction
 Distance
 Distance (ft.)Site

EDR ID Number
 EPA ID Number

Database(s)

EXAMINATION MANAGEMENT SERVICE (Continued)

S106068146

Annual Qty: Not reported
 Annual Qty String: Not reported
 Measurement Unit: Not reported
 Treatment Method: Not reported
 Storage Method: Not reported
 Haz Waste Hauler: Not reported
 Waste Desc: Not reported
 Carcinogen: No

132

**EXAMINATION MANAGEMENT SERV
 3990 OLD TOWN AVE, #A208
 SAN DIEGO, CA 92110**

**HAZNET S100833080
 N/A**

HAZNET:

Gepaid: CAC001036096
 Contact: EXAMINATION MGMT SERV
 Telephone: 0000000000
 Facility Addr2: Not reported
 Mailing Name: Not reported
 Mailing Address: 3990 OLD TOWN AVE, #A208
 Mailing City,St,Zip: SAN DIEGO, CA 921100000
 Gen County: San Diego
 TSD EPA ID: CAT080010101
 TSD County: San Diego
 Waste Category: Pharmaceutical waste
 Disposal Method: Not reported
 Tons: .0208
 Facility County: San Diego

Gepaid: CAC001036096
 Contact: EXAMINATION MGMT SERV
 Telephone: 0000000000
 Facility Addr2: Not reported
 Mailing Name: Not reported
 Mailing Address: 3990 OLD TOWN AVE, #A208
 Mailing City,St,Zip: SAN DIEGO, CA 921100000
 Gen County: San Diego
 TSD EPA ID: CAT080010101
 TSD County: San Diego
 Waste Category: Pharmaceutical waste
 Disposal Method: Transfer Station
 Tons: .0208
 Facility County: San Diego

133

**RENT A WRECK
 3309 MIDWAY DR
 SAN DIEGO, CA 92110**

**RCRA-SQG 1000110779
 FINDS CAD982491524**

RCRA-SQG:

Date form received by agency: 01/21/1993
 Facility name: RENT A WRECK
 Facility address: 3309 MIDWAY DR
 SAN DIEGO, CA 92110
 EPA ID: CAD982491524
 Contact: VIRGIL LEE

MAP FINDINGS

Map ID
 Direction
 Distance
 Distance (ft.)Site

EDR ID Number

Database(s) EPA ID Number

RENT A WRECK (Continued)

1000110779

Contact address: 3309 MIDWAY DR
 SAN DIEGO, CA 92110
 Contact country: US
 Contact telephone: (619) 224-8235
 Contact email: Not reported
 EPA Region: 09
 Classification: Small Small Quantity Generator
 Description: Handler: generates more than 100 and less than 1000 kg of hazardous waste during any calendar month and accumulates less than 6000 kg of hazardous waste at any time; or generates 100 kg or less of hazardous waste during any calendar month, and accumulates more than 1000 kg of hazardous waste at any time

Owner/Operator Summary:

Owner/operator name: JASON LAMOREAUX
 Owner/operator address: 3309 MIDWAY DR
 SAN DIEGO, CA 92110
 Owner/operator country: Not reported
 Owner/operator telephone: (619) 224-8237
 Legal status: Private
 Owner/Operator Type: Owner
 Owner/Op start date: Not reported
 Owner/Op end date: Not reported

Owner/operator name: NOT REQUIRED
 Owner/operator address: NOT REQUIRED
 NOT REQUIRED, ME 99999
 Owner/operator country: Not reported
 Owner/operator telephone: (415) 555-1212
 Legal status: Private
 Owner/Operator Type: Operator
 Owner/Op start date: Not reported
 Owner/Op end date: Not reported

Handler Activities Summary:

U.S. importer of hazardous waste: No
 Mixed waste (haz. and radioactive): Unknown
 Recycler of hazardous waste: No
 Transporter of hazardous waste: No
 Treater, storer or disposer of HW: No
 Underground injection activity: No
 On-site burner exemption: No
 Furnace exemption: No
 Used oil fuel burner: No
 Used oil processor: No
 User oil refiner: No
 Used oil fuel marketer to burner: No
 Used oil Specification marketer: No
 Used oil transfer facility: No
 Used oil transporter: No
 Off-site waste receiver: Verified to be non-commercial

Violation Status: No violations found

FINDS:

Registry ID: 110002829752

MAP FINDINGS

Map ID
 Direction
 Distance
 Distance (ft.)Site

EDR ID Number
 EPA ID Number

Database(s)

RENT A WRECK (Continued)

1000110779

Environmental Interest/Information System

RCRAInfo is a national information system that supports the Resource Conservation and Recovery Act (RCRA) program through the tracking of events and activities related to facilities that generate, transport, and treat, store, or dispose of hazardous waste. RCRAInfo allows RCRA program staff to track the notification, permit, compliance, and corrective action activities required under RCRA.

134

**VALUE MOTORS
 3189 MIDWAY DR
 SAN DIEGO, CA 92110**

**HIST CORTESE
 LUST
 SLIC
 SWEEPS UST
 San Diego Co. HMMD
 SAN DIEGO CO. SAM**

**S102440835
 N/A**

CORTESE:

Region: CORTESE
 Facility County Code: 37
 Reg By: LTNKA
 Reg Id: 9UT603

LUST REG 9:

Region: 9
 Status: Case Closed
 Case Number: 9UT603
 Local Case: H21158-001
 Substance: 0
 Qty Leaked: 0
 Abate Method: Not reported
 Local Agency: San Diego
 How Found: Tank Closure
 How Stopped: Close Tank
 Source: Tank
 Cause: Structure Failure
 Lead Agency: Local Agency
 Case Type: Soil only
 Date Found: 05/13/1986
 Date Stopped: / /
 Confirm Date: / /
 Submit Workplan: Not reported
 Prelim Assess: / /
 Desc Pollution: Not reported
 Remed Plan: / /
 Remed Action: Not reported
 Began Monitor: Not reported
 Release Date: 05/13/1986
 Enforce Date: Not reported
 Closed Date: 8/7/86
 Enforce Type: Not reported
 Pilot Program: LOP
 Basin Number: 908.10
 GW Depth: 8 FT
 Beneficial Use: Not reported
 NPDES Number: Not reported
 Priority: Low priority. Priority ranking can change over time.
 File Disp: File discarded, case closed

MAP FINDINGS

Map ID
 Direction
 Distance
 Distance (ft.)Site

EDR ID Number

Database(s) EPA ID Number

VALUE MOTORS (Continued)

S102440835

Interim Remedial Actions: Yes
 Cleanup and Abatement order Number: Not reported
 Waste Discharge Requirement Number: Not reported

SLIC:

Region: STATE
Facility Status: Completed - Case Closed
 Status Date: 1986-08-07 00:00:00
 Global Id: T0607302890
 Lead Agency: SAN DIEGO COUNTY LOP
 Lead Agency Case Number: H21158-001
 Latitude: 32.7503768
 Longitude: -117.2092619
 Case Type: Cleanup Program Site
 Case Worker: KH
 Local Agency: SAN DIEGO COUNTY LOP
 RB Case Number: 9UT603
 File Location: Local Agency
 Potential Media Affected: Not reported
 Potential Contaminants of Concern: Not reported
 Site History: Not reported

[Click here to access the California GeoTracker records for this facility:](#)

SWEEPS UST:

Status: Not reported
 Comp Number: 21158
 Number: Not reported
 Board Of Equalization: 44-023461
 Ref Date: Not reported
 Act Date: Not reported
 Created Date: Not reported
 Tank Status: Not reported
 Owner Tank Id: Not reported
 Swrcb Tank Id: 37-000-021158-000001
 Actv Date: Not reported
 Capacity: 10000
 Tank Use: M.V. FUEL
 Stg: PRODUCT
 Content: REG UNLEADED
 Number Of Tanks: 4

Status: Not reported
 Comp Number: 21158
 Number: Not reported
 Board Of Equalization: 44-023461
 Ref Date: Not reported
 Act Date: Not reported
 Created Date: Not reported
 Tank Status: Not reported
 Owner Tank Id: Not reported
 Swrcb Tank Id: 37-000-021158-000002
 Actv Date: Not reported
 Capacity: 10000
 Tank Use: M.V. FUEL
 Stg: PRODUCT

MAP FINDINGS

Map ID
 Direction
 Distance
 Distance (ft.)Site

EDR ID Number
 EPA ID Number

Database(s)

VALUE MOTORS (Continued)

S102440835

Content:	LEADED
Number Of Tanks:	Not reported
Status:	Not reported
Comp Number:	21158
Number:	Not reported
Board Of Equalization:	44-023461
Ref Date:	Not reported
Act Date:	Not reported
Created Date:	Not reported
Tank Status:	Not reported
Owner Tank Id:	Not reported
Swrcb Tank Id:	37-000-021158-000003
Actv Date:	Not reported
Capacity:	10000
Tank Use:	M.V. FUEL
Stg:	PRODUCT
Content:	LEADED
Number Of Tanks:	Not reported
Status:	Not reported
Comp Number:	21158
Number:	Not reported
Board Of Equalization:	44-023461
Ref Date:	Not reported
Act Date:	Not reported
Created Date:	Not reported
Tank Status:	Not reported
Owner Tank Id:	Not reported
Swrcb Tank Id:	37-000-021158-000004
Actv Date:	Not reported
Capacity:	550
Tank Use:	PETROLEUM
Stg:	WASTE
Content:	Not reported
Number Of Tanks:	Not reported

San Diego Co. HMMMD:

Facility ID:	121158
Inactive Indicator:	Active
Business Code:	Not reported
SIC:	Not reported
Permit Expiration:	Not reported
Owner:	TRUST SERVICES OF AMER
2nd Name:	Not reported
Mailing Address:	3189 MIDWAY DR
Mailing City,St,Zip:	SAN DIEGO, CA 92110
Map Code/Business Plan on File:	Not reported
Corporate Code:	Not reported
Fire Dept District:	Not reported
Census Tract Number:	68.02
EPA ID:	Not reported
Gas Station:	Not reported
Inspection Date:	Not reported
Reinspection Date:	Not reported
Inspector Name:	Not reported
Violation Notice Issued:	Not reported

MAP FINDINGS

Map ID
 Direction
 Distance
 Distance (ft.)Site

EDR ID Number
 EPA ID Number

Database(s)

VALUE MOTORS (Continued)

S102440835

Facility Contact:	Not reported
Delinquent Flag:	Not Delinquent
Last Update:	08/30/10
Last Delinquent Letter:	Not reported
Delinquent Comment:	Not reported
Last Letter Type:	Not reported
Property Owner:	LAUBRO NO 1 LLC <LF> WELLS FAR
Property Address:	183 CALLE MAGDALENA
Property City,St,Zip:	ENCINITAS, CA 92024
Tank Owner:	TRUST SERVICES OF AMER
Tank Address:	3189 MIDWAY DR
Tank City,St,Zip:	San Diego, CA 92110
Business Plan Acceptance Date:	Not reported
Reinspection Date Y2K Compatible:	Not reported
Facility Phone:	Not reported

HMMD DISCLOSURE INVENTORY:

Item Number:	Not reported
Chemical Name:	Not reported
Case Number:	Not reported
Quantity Stored At One Time:	Not reported
Quantity Stored at One Time:	Not reported
Annual Quantity String:	Not reported
Annual Quantity String:	Not reported
Measurement Units:	Not reported
Carcinogen:	No
1st Hazard Category:	Not reported
2nd Hazard Category:	Not reported

HMMD UNDERGROUND TANKS:

Tank Number:	T001
Tank ID Number:	AT0233-1
Waste or Product:	10000
Tank Contents:	Not reported
Tank Number:	T002
Tank ID Number:	AT0233-2
Waste or Product:	10000
Tank Contents:	Not reported
Tank Number:	T003
Tank ID Number:	AT0233-3
Waste or Product:	10000
Tank Contents:	Not reported
Tank Number:	T004
Tank ID Number:	AT0233-4
Waste or Product:	550
Tank Contents:	Not reported

HMMD VIOLATIONS:

Inspection Date:	Not reported
Waste Code:	Not reported
Occurrences:	Not reported
Item Number:	Not reported

MAP FINDINGS

Map ID
 Direction
 Distance
 Distance (ft.)Site

EDR ID Number
 EPA ID Number

Database(s)

VALUE MOTORS (Continued)

S102440835

HMMD WASTE STREAMS:

Inspection Date: Not reported
 Waste Item #: Not reported
 Waste Code: Not reported
 Waste Name: Not reported
 Qnty at Inspection: Not reported
 Quantity String: Not reported
 Annual Qty: Not reported
 Annual Qty String: Not reported
 Measurement Unit: Not reported
 Treatment Method: Not reported
 Storage Method: Not reported
 Haz Waste Hauler: Not reported
 Waste Desc: Not reported
 Carcinogen: No

SAN DIEGO CO. SAM:

Case Number: H21158-001
 Agency: DEH Site Assessment & Mitigation
Funding: Private - VAP
 FType: Soils Only
 FStatus: 9
 Date: 8/7/1986
 Date Began: 5/13/1986

135

**MIDWAY CTR
 3249 FORDHAM ST
 SAN DIEGO, CA 92110**

**RCRA-SQG 1000435858
 FINDS CAD981972532**

RCRA-SQG:

Date form received by agency: 05/08/1987
 Facility name: MIDWAY CTR
 Facility address: 3249 FORDHAM ST
 SAN DIEGO, CA 92110
 EPA ID: CAD981972532
 Contact: ENVIRONMENTAL MANAGER
 Contact address: 3249 FORDHAM ST
 SAN DIEGO, CA 92110
 Contact country: US
 Contact telephone: (619) 230-2814
 Contact email: Not reported
 EPA Region: 09
 Land type: Facility is not located on Indian land. Additional information is not known.
 Classification: Small Small Quantity Generator
 Description: Handler: generates more than 100 and less than 1000 kg of hazardous waste during any calendar month and accumulates less than 6000 kg of hazardous waste at any time; or generates 100 kg or less of hazardous waste during any calendar month, and accumulates more than 1000 kg of hazardous waste at any time

Owner/Operator Summary:

Owner/operator name: NOT REQUIRED
 Owner/operator address: NOT REQUIRED
 NOT REQUIRED, ME 99999
 Owner/operator country: Not reported

MAP FINDINGS

Map ID
 Direction
 Distance
 Distance (ft.)Site

EDR ID Number
 EPA ID Number

Database(s)

MIDWAY CTR (Continued)

1000435858

Owner/operator telephone: (415) 555-1212
 Legal status: District
 Owner/Operator Type: Operator
 Owner/Op start date: Not reported
 Owner/Op end date: Not reported

Owner/operator name: SAN DIEGO COMMTY COLLEGE
 Owner/operator address: NOT REQUIRED
 NOT REQUIRED, ME 99999

Owner/operator country: Not reported
 Owner/operator telephone: (415) 555-1212
 Legal status: District
 Owner/Operator Type: Owner
 Owner/Op start date: Not reported
 Owner/Op end date: Not reported

Handler Activities Summary:

U.S. importer of hazardous waste: No
 Mixed waste (haz. and radioactive): Unknown
 Recycler of hazardous waste: No
 Transporter of hazardous waste: No
 Treater, storer or disposer of HW: No
 Underground injection activity: No
 On-site burner exemption: No
 Furnace exemption: No
 Used oil fuel burner: No
 Used oil processor: No
 User oil refiner: No
 Used oil fuel marketer to burner: No
 Used oil Specification marketer: No
 Used oil transfer facility: No
 Used oil transporter: No
 Off-site waste receiver: Verified to be non-commercial

Facility Has Received Notices of Violations:

Regulation violated: F - 262.50-60
 Area of violation: Generators - General
 Date violation determined: 07/07/1988
 Date achieved compliance: 06/30/1995
 Violation lead agency: State
 Enforcement action: Not reported
 Enforcement action date: Not reported
 Enf. disposition status: Not reported
 Enf. disp. status date: Not reported
 Enforcement lead agency: Not reported
 Proposed penalty amount: Not reported
 Final penalty amount: Not reported
 Paid penalty amount: Not reported

Evaluation Action Summary:

Evaluation date: 07/07/1988
 Evaluation: COMPLIANCE EVALUATION INSPECTION ON-SITE
 Area of violation: Generators - General
 Date achieved compliance: 06/30/1995
 Evaluation lead agency: State

MAP FINDINGS

Map ID
 Direction
 Distance
 Distance (ft.)Site

EDR ID Number
 EPA ID Number

Database(s)

MIDWAY CTR (Continued)

1000435858

Evaluation date: 07/07/1988
 Evaluation: COMPLIANCE EVALUATION INSPECTION ON-SITE
 Area of violation: Not reported
 Date achieved compliance: Not reported
 Evaluation lead agency: State

FINDS:

Registry ID: 110002760646

Environmental Interest/Information System

RCRAInfo is a national information system that supports the Resource Conservation and Recovery Act (RCRA) program through the tracking of events and activities related to facilities that generate, transport, and treat, store, or dispose of hazardous waste. RCRAInfo allows RCRA program staff to track the notification, permit, compliance, and corrective action activities required under RCRA.

136

**SEA BREEZE CLEANERS
 3555 ROSECRANS ST
 SAN DIEGO, CA 92110**

**San Diego Co. HMMD
 SAN DIEGO CO. SAM**

SLIC

**S105692335
 N/A**

SLIC:

Region: STATE
Facility Status: Completed - Case Closed
 Status Date: 1998-12-16 00:00:00
 Global Id: T0608157512
 Lead Agency: SAN DIEGO COUNTY LOP
 Lead Agency Case Number: H28515-001
 Latitude: 32.749823
 Longitude: -117.205077
 Case Type: Cleanup Program Site
 Case Worker: JS
 Local Agency: Not reported
 RB Case Number: Not reported
 File Location: Local Agency
 Potential Media Affected: Soil
 Potential Contaminants of Concern: * Chlorinated Hydrocarbons
 Site History: Not reported

Click here to access the California GeoTracker records for this facility:

San Diego Co. HMMD:

Facility ID: 128515
 Inactive Indicator: Active
 Business Code: 6HK53
 SIC: Not reported
 Permit Expiration: Not reported
 Owner: YAYOI IRIZARRY
 2nd Name: Not reported
 Mailing Address: 3555 ROSECRANS ST #
 Mailing City, St, Zip: SAN DIEGO, CA 92110
 Map Code/Business Plan on File: Not reported
 Corporate Code: Not reported
 Fire Dept District: Not reported
 Census Tract Number: 65.00
 EPA ID: CAD983602780

MAP FINDINGS

Map ID
 Direction
 Distance
 Distance (ft.)Site

EDR ID Number
 EPA ID Number

Database(s)

SEA BREEZE CLEANERS (Continued)

S105692335

Gas Station: Not reported
 Inspection Date: 03/16/98
 Reinspection Date: Not reported
 Inspector Name: LEGACY
 Violation Notice Issued: Not reported
 Facility Contact: YAYOI IRIZARRY
 Delinquent Flag: Not Delinquent
 Last Update: 08/30/10
 Last Delinquent Letter: Not reported
 Delinquent Comment: Not reported
 Last Letter Type: Not reported
 Property Owner: EDEN PLAZA SAN DIEGO L L C
 Property Address: P O BOX 20127
 Property City,St,Zip: CASTRO VALLEY, CA 94546
 Tank Owner: Not reported
 Tank Address: Not reported
 Tank City,St,Zip: Not reported
 Business Plan Acceptance Date: Not reported
 Reinspection Date Y2K Compatible: Not reported
 Facility Phone: 619-226-7660

HMMD DISCLOSURE INVENTORY:

Item Number: Not reported
 Chemical Name: Not reported
 Case Number: Not reported
 Quantity Stored At One Time: Not reported
 Quantity Stored at One Time: Not reported
 Annual Quantity String: Not reported
 Annual Quantity String: Not reported
 Measurement Units: Not reported
 Carcinogen: No
 1st Hazard Category: Not reported
 2nd Hazard Category: Not reported

HMMD UNDERGROUND TANKS:

Tank Number: Not reported
 Tank ID Number: Not reported
 Waste or Product: Not reported
 Tank Contents: Not reported

HMMD VIOLATIONS:

Inspection Date: Not reported
 Waste Code: Not reported
 Occurrences: Not reported
 Item Number: Not reported

HMMD WASTE STREAMS:

Inspection Date: Not reported
 Waste Item #: Not reported
 Waste Code: Not reported
 Waste Name: Not reported
 Qnty at Inspection: Not reported
 Quantity String: Not reported
 Annual Qty: Not reported
 Annual Qty String: Not reported
 Measurement Unit: Not reported

MAP FINDINGS

Map ID
 Direction
 Distance
 Distance (ft.)Site

EDR ID Number

Database(s) EPA ID Number

SEA BREEZE CLEANERS (Continued)

S105692335

Treatment Method: Not reported
 Storage Method: Not reported
 Haz Waste Hauler: Not reported
 Waste Desc: Not reported
 Carcinogen: No

SAN DIEGO CO. SAM:

Case Number: H28515-001
 Agency: DEH Site Assessment & Mitigation
Funding: Private - VAP
 FType: Soils Only
 FStatus: 9
 Date: 12/16/1998
 Date Began: 3/25/1997

136

**SEA BREEZE CLNRS
 3555 ROSECRANS ST STE 103
 SAN DIEGO, CA 92110**

**RCRA-SQG 1000596312
 FINDS CAD983602780
 CHMIRS
 HAZNET**

RCRA-SQG:

Date form received by agency: 05/08/1992
 Facility name: SEA BREEZE CLNRS
 Facility address: 3555 ROSECRANS ST STE 103
 SAN DIEGO, CA 92110
 EPA ID: CAD983602780
 Contact: TRUYEN NGUYEN
 Contact address: 3555 ROSECRANS ST STE 103
 SAN DIEGO, CA 92110
 Contact country: US
 Contact telephone: (619) 226-7660
 Contact email: Not reported
 EPA Region: 09
 Classification: Small Small Quantity Generator
 Description: Handler: generates more than 100 and less than 1000 kg of hazardous waste during any calendar month and accumulates less than 6000 kg of hazardous waste at any time; or generates 100 kg or less of hazardous waste during any calendar month, and accumulates more than 1000 kg of hazardous waste at any time

Owner/Operator Summary:

Owner/operator name: ROSADO ASSOCIATES
 Owner/operator address: P O BOX 82127
 SAN DIEGO, CA 92138
 Owner/operator country: Not reported
 Owner/operator telephone: (619) 223-5650
 Legal status: Private
 Owner/Operator Type: Owner
 Owner/Op start date: Not reported
 Owner/Op end date: Not reported

Handler Activities Summary:

U.S. importer of hazardous waste: No
 Mixed waste (haz. and radioactive): Unknown
 Recycler of hazardous waste: No

MAP FINDINGS

Map ID
 Direction
 Distance
 Distance (ft.)Site

EDR ID Number
 EPA ID Number

Database(s)

SEA BREEZE CLNRS (Continued)

1000596312

Transporter of hazardous waste: No
 Treater, storer or disposer of HW: No
 Underground injection activity: No
 On-site burner exemption: No
 Furnace exemption: No
 Used oil fuel burner: No
 Used oil processor: No
 User oil refiner: No
 Used oil fuel marketer to burner: No
 Used oil Specification marketer: No
 Used oil transfer facility: No
 Used oil transporter: No
 Off-site waste receiver: Verified to be non-commercial

Violation Status: No violations found

FINDS:

Registry ID: 110002858827

Environmental Interest/Information System

RCRAInfo is a national information system that supports the Resource Conservation and Recovery Act (RCRA) program through the tracking of events and activities related to facilities that generate, transport, and treat, store, or dispose of hazardous waste. RCRAInfo allows RCRA program staff to track the notification, permit, compliance, and corrective action activities required under RCRA.

CHMIRS:

OES Incident Number: 01-4946
 OES notification: 8/30/200103:32:02 PM
 OES Date: Not reported
 OES Time: Not reported
 Incident Date: Not reported
Date Completed: Not reported
 Property Use: Not reported
 Agency Id Number: Not reported
 Agency Incident Number: Not reported
 Time Notified: Not reported
 Time Completed: Not reported
 Surrounding Area: Not reported
 Estimated Temperature: Not reported
 Property Management: Not reported
 Special Studies 1: Not reported
 Special Studies 2: Not reported
 Special Studies 3: Not reported
 Special Studies 4: Not reported
 Special Studies 5: Not reported
 Special Studies 6: Not reported
 More Than Two Substances Involved?: Not reported
 Resp Agncy Personel # Of Decontaminated: Not reported
 Responding Agency Personel # Of Injuries: Not reported
 Responding Agency Personel # Of Fatalities: Not reported
 Others Number Of Decontaminated: Not reported
 Others Number Of Injuries: Not reported
 Others Number Of Fatalities: Not reported

MAP FINDINGS

Map ID
 Direction
 Distance
 Distance (ft.)Site

EDR ID Number
 EPA ID Number

Database(s)

SEA BREEZE CLNRS (Continued)

1000596312

Vehicle Make/year:	Not reported
Vehicle License Number:	Not reported
Vehicle State:	Not reported
Vehicle Id Number:	Not reported
CA/DOT/PUC/ICC Number:	Not reported
Company Name:	Not reported
Reporting Officer Name/ID:	Not reported
Report Date:	Not reported
Comments:	Not reported
Facility Telephone:	Not reported
Waterway Involved:	No
Waterway:	Not reported
Spill Site:	Not reported
Cleanup By:	Reporting Party
Containment:	Not reported
What Happened:	Not reported
Type:	Not reported
Measure:	Not reported
Other:	Not reported
Date/Time:	Not reported
Year:	2001
Agency:	City of San Diego
Incident Date:	8/30/2001 12:00:00 AM
Admin Agency:	Not reported
Amount:	Not reported
Contained:	Yes
Site Type:	Merchant/Business
E Date:	Not reported
Substance:	Sewage
Quantity Released:	Not reported
BBLS:	0
Cups:	0
CUFT:	0
Gallons:	40
Grams:	0
Pounds:	0
Liters:	0
Ounces:	0
Pints:	0
Quarts:	0
Sheen:	0
Tons:	0
Unknown:	0.000000
Evacuations:	0
Number of Injuries:	0
Number of Fatalities:	0
Description:	Private Business had stoppage, and sewage ran into Gutter and puddled. Not reported

HAZNET:

Gepaid:	CAD983602780
Contact:	JOSE AND YAYOI IRIZARRY
Telephone:	6192267660
Facility Addr2:	Not reported
Mailing Name:	Not reported
Mailing Address:	3555 ROSECRANS ST STE 103
Mailing City,St,Zip:	SAN DIEGO, CA 921100000

MAP FINDINGS

Map ID
 Direction
 Distance
 Distance (ft.)Site

EDR ID Number

Database(s) EPA ID Number

SEA BREEZE CLNRS (Continued)

1000596312

Gen County: San Diego
 TSD EPA ID: CAT000613976
 TSD County: Orange
 Waste Category: Liquids with halogenated organic compounds > 1000 mg/l
 Disposal Method: Not reported
 Tons: .0975
 Facility County: San Diego

Gepaid: CAD983602780
 Contact: JOSE AND YAYOI IRIZARRY
 Telephone: 6192267660
 Facility Addr2: Not reported
 Mailing Name: Not reported
 Mailing Address: 3555 ROSECRANS ST STE 103
 Mailing City,St,Zip: SAN DIEGO, CA 921100000
 Gen County: San Diego
 TSD EPA ID: CAT000613976
 TSD County: Orange
 Waste Category: Liquids with halogenated organic compounds > 1000 mg/l
 Disposal Method: Transfer Station
 Tons: .1950
 Facility County: San Diego

Gepaid: CAD983602780
 Contact: JOSE AND YAYOI IRIZARRY
 Telephone: 6192267660
 Facility Addr2: Not reported
 Mailing Name: Not reported
 Mailing Address: 3555 ROSECRANS ST STE 103
 Mailing City,St,Zip: SAN DIEGO, CA 921100000
 Gen County: San Diego
 TSD EPA ID: CAT000613976
 TSD County: Orange
 Waste Category: Liquids with halogenated organic compounds > 1000 mg/l
 Disposal Method: Transfer Station
 Tons: .1475
 Facility County: San Diego

Gepaid: CAD983602780
 Contact: JOSE AND YAYOI IRIZARRY
 Telephone: 6192267660
 Facility Addr2: Not reported
 Mailing Name: Not reported
 Mailing Address: 3555 ROSECRANS ST STE 103
 Mailing City,St,Zip: SAN DIEGO, CA 921100000
 Gen County: San Diego
 TSD EPA ID: CAT000613976
 TSD County: Orange
 Waste Category: Liquids with halogenated organic compounds > 1000 mg/l
 Disposal Method: Transfer Station
 Tons: .2025
 Facility County: San Diego

Gepaid: CAD983602780
 Contact: JOSE AND YAYOI IRIZARRY
 Telephone: 6192267660
 Facility Addr2: Not reported

MAP FINDINGS

Map ID
 Direction
 Distance
 Distance (ft.)Site

EDR ID Number
 EPA ID Number

Database(s)

SEA BREEZE CLNRS (Continued)

1000596312

Mailing Name: Not reported
 Mailing Address: 3555 ROSECRANS ST STE 103
 Mailing City,St,Zip: SAN DIEGO, CA 921100000
 Gen County: San Diego
 TSD EPA ID: CAT000613893
 TSD County: Los Angeles
 Waste Category: Liquids with halogenated organic compounds > 1000 mg/l
 Disposal Method: Not reported
 Tons: .1050
 Facility County: San Diego

[Click this hyperlink](#) while viewing on your computer to access
 2 additional CA_HAZNET: record(s) in the EDR Site Report.

136

**SEA BREEZE CLEANERS
 3555 ROSECRANS STREET
 SAN DIEGO, CA 92110**

**DRYCLEANERS S110116887
 N/A**

DRYCLEANERS:
 EPA Id: CAL000115882
 NAICS Code: Not reported
 NAICS Description: Not reported
 SIC Code: Not reported
 SIC Description: Not reported
 Create Date: 3/24/1994
 Facility Active: No
 Inactive Date: 6/30/1998
 Facility Addr2: Not reported
 Mailing Name: Not reported
 Mailing Address: 3555 ROSECRANS ST STE 103
 Mailing Address 2: Not reported
 Mailing State: CA
 Mailing Zip: 921103232
 Region Code: 4
 Owner Name: JOSE /YAYOI IRIZARRY
 Owner Address: 3555 ROSECRANS ST STE 103
 Owner Address 2: Not reported
 Owner Telephone: 0000000000
 Contact Name: JOSE IRIZARRY
 Contact Address: INACT PER 98VQ FINAL NOTICE
 Contact Address 2: - BATCH 4/27
 Contact Telephone: 6192267660

136

**PERFORMANCE TEAM TIRES & WHEELS, INC.
 3540 ROSECRANS STREET
 SAN DIEGO, CA 92110**

**HAULERS S108487648
 N/A**

HAULERS:
 Facility ID: 1042863
 Facility Phone: (619) 226-1820

MAP FINDINGS

Map ID Direction Distance Distance (ft.)Site Database(s) EPA ID Number EDR ID Number

136 MIDWAY GARAGE, INC RCRA-SQG 1000435853
 3540 ROSECRANS ST FINDS CAD981374994
 SAN DIEGO, CA 92110 San Diego Co. HMMD

RCRA-SQG:

Date form received by agency: 09/01/1996
 Facility name: MIDWAY GARAGE, INC
 Facility address: 3540 ROSECRANS ST
 SAN DIEGO, CA 92110
 EPA ID: CAD981374994
 Mailing address: ROSECRANS ST
 SAN DIEGO, CA 92110
 Contact: Not reported
 Contact address: Not reported
 Not reported
 Contact country: Not reported
 Contact telephone: Not reported
 Contact email: Not reported
 EPA Region: 09
 Classification: Small Small Quantity Generator
 Description: Handler: generates more than 100 and less than 1000 kg of hazardous waste during any calendar month and accumulates less than 6000 kg of hazardous waste at any time; or generates 100 kg or less of hazardous waste during any calendar month, and accumulates more than 1000 kg of hazardous waste at any time

Owner/Operator Summary:

Owner/operator name: SALVATORE PUCA
 Owner/operator address: NOT REQUIRED
 NOT REQUIRED, ME 99999
 Owner/operator country: Not reported
 Owner/operator telephone: (415) 555-1212
 Legal status: Private
 Owner/Operator Type: Owner
 Owner/Op start date: Not reported
 Owner/Op end date: Not reported
 Owner/operator name: NOT REQUIRED
 Owner/operator address: NOT REQUIRED
 NOT REQUIRED, ME 99999
 Owner/operator country: Not reported
 Owner/operator telephone: (415) 555-1212
 Legal status: Private
 Owner/Operator Type: Operator
 Owner/Op start date: Not reported
 Owner/Op end date: Not reported

Handler Activities Summary:

U.S. importer of hazardous waste: Unknown
 Mixed waste (haz. and radioactive): Unknown
 Recycler of hazardous waste: No
 Transporter of hazardous waste: No
 Treater, storer or disposer of HW: No
 Underground injection activity: No
 On-site burner exemption: Unknown
 Furnace exemption: Unknown
 Used oil fuel burner: No
 Used oil processor: No

MAP FINDINGS

Map ID
 Direction
 Distance
 Distance (ft.)Site

EDR ID Number
 EPA ID Number

Database(s)

MIDWAY GARAGE, INC (Continued)

1000435853

User oil refiner: No
 Used oil fuel marketer to burner: No
 Used oil Specification marketer: No
 Used oil transfer facility: No
 Used oil transporter: No
 Off-site waste receiver: Verified to be non-commercial

Violation Status: No violations found

FINDS:

Registry ID: 110002685372

Environmental Interest/Information System

RCRAInfo is a national information system that supports the Resource Conservation and Recovery Act (RCRA) program through the tracking of events and activities related to facilities that generate, transport, and treat, store, or dispose of hazardous waste. RCRAInfo allows RCRA program staff to track the notification, permit, compliance, and corrective action activities required under RCRA.

San Diego Co. HMMD:

Facility ID: 113002
 Inactive Indicator: Active
 Business Code: Not reported
 SIC: Not reported
 Permit Expiration: Not reported
 Owner: RAMON ORTIZ
 2nd Name: Not reported
 Mailing Address: 3540 ROSECRANS ST
 Mailing City,St,Zip: SAN DIEGO, CA 92110
 Map Code/Business Plan on File: Not reported
 Corporate Code: Not reported
 Fire Dept District: Not reported
 Census Tract Number: 65.00
 EPA ID: CAD981374994
 Gas Station: Not reported
 Inspection Date: 02/19/87
 Reinspection Date: Not reported
 Inspector Name: LEGACY
 Violation Notice Issued: Not reported
 Facility Contact: RAMON ORTIZ
 Delinquent Flag: Not Delinquent
 Last Update: 08/30/10
 Last Delinquent Letter: Not reported
 Delinquent Comment: Not reported
 Last Letter Type: Not reported
 Property Owner: PUCA PROPERTIES L L C
 Property Address: 5272 PENDLETON ST
 Property City,St,Zip: SAN DIEGO, CA 92109
 Tank Owner: Not reported
 Tank Address: Not reported
 Tank City,St,Zip: Not reported
 Business Plan Acceptance Date: Not reported
 Reinspection Date Y2K Compatible: Not reported
 Facility Phone: 619-224-2816

MAP FINDINGS

Map ID
 Direction
 Distance
 Distance (ft.)Site

EDR ID Number
 EPA ID Number

Database(s)

MIDWAY GARAGE, INC (Continued)

1000435853

HMMD DISCLOSURE INVENTORY:

Item Number: Not reported
 Chemical Name: Not reported
 Case Number: Not reported
 Quantity Stored At One Time: Not reported
 Quantity Stored at One Time: Not reported
 Annual Quantity String: Not reported
 Annual Quantity String: Not reported
 Measurement Units: Not reported
 Carcinogen: No
 1st Hazard Category: Not reported
 2nd Hazard Category: Not reported

HMMD UNDERGROUND TANKS:

Tank Number: Not reported
 Tank ID Number: Not reported
 Waste or Product: Not reported
 Tank Contents: Not reported

HMMD VIOLATIONS:

Inspection Date: Not reported
 Waste Code: Not reported
 Occurrences: Not reported
 Item Number: Not reported

HMMD WASTE STREAMS:

Inspection Date: Not reported
 Waste Item #: Not reported
 Waste Code: Not reported
 Waste Name: Not reported
 Qty at Inspection: Not reported
 Quantity String: Not reported
 Annual Qty: Not reported
 Annual Qty String: Not reported
 Measurement Unit: Not reported
 Treatment Method: Not reported
 Storage Method: Not reported
 Haz Waste Hauler: Not reported
 Waste Desc: Not reported
 Carcinogen: No

136

**ARENA ANIMAL HOSPITAL
 3550 ROSECRANS ST
 SAN DIEGO, CA 92110**

**San Diego Co. HMMD S106066662
 N/A**

San Diego Co. HMMD:

Facility ID: 150902
 Inactive Indicator: Active
 Business Code: 6HK10
 SIC: Not reported
 Permit Expiration: Not reported
 Owner: CRAIG L KINSHELLA DVM
 2nd Name: Not reported
 Mailing Address: 3550 ROSECRANS C
 Mailing City, St, Zip: SAN DIEGO, CA 92110

MAP FINDINGS

Map ID
 Direction
 Distance
 Distance (ft.)Site

EDR ID Number
 EPA ID Number

Database(s)

ARENA ANIMAL HOSPITAL (Continued)

S106066662

Map Code/Business Plan on File: Not reported
 Corporate Code: Not reported
 Fire Dept District: Not reported
 Census Tract Number: 65.00
 EPA ID: Not reported
 Gas Station: Not reported
 Inspection Date: 08/27/96
 Reinspection Date: Not reported
 Inspector Name: LEGACY
 Violation Notice Issued: Not reported
 Facility Contact: STACEY SARIAN
 Delinquent Flag: Not Delinquent
 Last Update: 08/30/10
 Last Delinquent Letter: Not reported
 Delinquent Comment: Not reported
 Last Letter Type: Not reported
 Property Owner: SPORTS ARENA SHOPPING CENTER L
 Property Address: 6355 WARD RD 301
 Property City,St,Zip: ARVADA, CO 80004
 Tank Owner: Not reported
 Tank Address: Not reported
 Tank City,St,Zip: Not reported
 Business Plan Acceptance Date: Not reported
 Reinspection Date Y2K Compatible: Not reported
 Facility Phone: 619-223-2166

HMMD DISCLOSURE INVENTORY:

Item Number: Not reported
 Chemical Name: Not reported
 Case Number: Not reported
 Quantity Stored At One Time: Not reported
 Quantity Stored at One Time: Not reported
 Annual Quantity String: Not reported
 Annual Quantity String: Not reported
 Measurement Units: Not reported
 Carcinogen: No
 1st Hazard Category: Not reported
 2nd Hazard Category: Not reported

HMMD UNDERGROUND TANKS:

Tank Number: Not reported
 Tank ID Number: Not reported
 Waste or Product: Not reported
 Tank Contents: Not reported

HMMD VIOLATIONS:

Inspection Date: Not reported
 Waste Code: Not reported
 Occurrences: Not reported
 Item Number: Not reported

HMMD WASTE STREAMS:

Inspection Date: Not reported
 Waste Item #: Not reported
 Waste Code: Not reported
 Waste Name: Not reported

MAP FINDINGS

Map ID
 Direction
 Distance
 Distance (ft.)Site

EDR ID Number
 EPA ID Number

Database(s)

ARENA ANIMAL HOSPITAL (Continued)

S106066662

Qnty at Inspection: Not reported
 Quantity String: Not reported
 Annual Qty: Not reported
 Annual Qty String: Not reported
 Measurement Unit: Not reported
 Treatment Method: Not reported
 Storage Method: Not reported
 Haz Waste Hauler: Not reported
 Waste Desc: Not reported
 Carcinogen: No

137

**WEST WERK AUTO BODY
 2911 SPORTS ARENA BLVD
 SAN DIEGO, CA 92128**

**RCRA-SQG 1000394358
 FINDS CAD981373103**

RCRA-SQG:

Date form received by agency: 09/01/1996
 Facility name: WEST WERK AUTO BODY
 Facility address: 2911 SPORTS ARENA BLVD
 SAN DIEGO, CA 92128
 EPA ID: CAD981373103
 Mailing address: SPORTS ARENA BLVD
 SAN DIEGO, CA 92128
 Contact: Not reported
 Contact address: Not reported
 Not reported
 Contact country: Not reported
 Contact telephone: Not reported
 Contact email: Not reported
 EPA Region: 09
 Classification: Small Small Quantity Generator
 Description: Handler: generates more than 100 and less than 1000 kg of hazardous waste during any calendar month and accumulates less than 6000 kg of hazardous waste at any time; or generates 100 kg or less of hazardous waste during any calendar month, and accumulates more than 1000 kg of hazardous waste at any time

Owner/Operator Summary:

Owner/operator name: NOT REQUIRED
 Owner/operator address: NOT REQUIRED
 NOT REQUIRED, ME 99999
 Owner/operator country: Not reported
 Owner/operator telephone: (415) 555-1212
 Legal status: Private
 Owner/Operator Type: Operator
 Owner/Op start date: Not reported
 Owner/Op end date: Not reported

 Owner/operator name: HERB HERNANDEZ
 Owner/operator address: NOT REQUIRED
 NOT REQUIRED, ME 99999
 Owner/operator country: Not reported
 Owner/operator telephone: (415) 555-1212
 Legal status: Private
 Owner/Operator Type: Owner
 Owner/Op start date: Not reported

MAP FINDINGS

Map ID
 Direction
 Distance
 Distance (ft.)Site

EDR ID Number
 EPA ID Number

Database(s)

WEST WERK AUTO BODY (Continued)

1000394358

Owner/Op end date: Not reported

Handler Activities Summary:

U.S. importer of hazardous waste: Unknown
 Mixed waste (haz. and radioactive): Unknown
 Recycler of hazardous waste: No
 Transporter of hazardous waste: No
 Treater, storer or disposer of HW: No
 Underground injection activity: No
 On-site burner exemption: Unknown
 Furnace exemption: Unknown
 Used oil fuel burner: No
 Used oil processor: No
 User oil refiner: No
 Used oil fuel marketer to burner: No
 Used oil Specification marketer: No
 Used oil transfer facility: No
 Used oil transporter: No
 Off-site waste receiver: Verified to be non-commercial

Violation Status: No violations found

FINDS:

Registry ID: 110002684845

Environmental Interest/Information System

RCRAInfo is a national information system that supports the Resource Conservation and Recovery Act (RCRA) program through the tracking of events and activities related to facilities that generate, transport, and treat, store, or dispose of hazardous waste. RCRAInfo allows RCRA program staff to track the notification, permit, compliance, and corrective action activities required under RCRA.

138

**SPAWAR SYSTEMS CTR SAN DIEGO SPORTS AREN
 2865 SPORTS ARENA BLVD
 SAN DIEGO, CA 92110**

**RCRA-SQG 1011861603
 CAR000195479**

RCRA-SQG:

Date form received by agency: 09/24/2008
 Facility name: SPAWAR SYSTEMS CTR SAN DIEGO SPORTS AREN
 Site name: SPAWAR SYSTEMS CTR SAN DIEGO SPORTS ARENA BLVD FAC
 Facility address: 2865 SPORTS ARENA BLVD
 SAN DIEGO, CA 92110
 EPA ID: CAR000195479
 Mailing address: PO BOX 181470
 COMMANDER NAVY RGN SOUTHWEST
 CORONADO, CA 92178 1470
 Contact: CHRISTINA GRAULAU
 Contact address: PO BOX 181470 COMMANDER NAVY RGN SOUTHWEST
 CORONADO, CA 92178 1470
 Contact country: US
 Contact telephone: 619-532-2274
 Contact email: CHRISTINA.GRAULAU@NAVY.MIL
 EPA Region: 09
 Classification: Small Small Quantity Generator
 Description: Handler: generates more than 100 and less than 1000 kg of hazardous

MAP FINDINGS

Map ID
 Direction
 Distance
 Distance (ft.)Site

EDR ID Number
 EPA ID Number

Database(s)

SPAWAR SYSTEMS CTR SAN DIEGO SPORTS AREN (Continued)

1011861603

waste during any calendar month and accumulates less than 6000 kg of hazardous waste at any time; or generates 100 kg or less of hazardous waste during any calendar month, and accumulates more than 1000 kg of hazardous waste at any time

Owner/Operator Summary:

Owner/operator name: COMMANDER NAVY REGION SOUTHWEST
 Owner/operator address: PO BOX 181470 COMMANDER NAVY RGN SW
 CORONADO, CA 92178

Owner/operator country: US
 Owner/operator telephone: Not reported
 Legal status: Federal
 Owner/Operator Type: Owner
 Owner/Op start date: 01/01/1940
 Owner/Op end date: Not reported

Owner/operator name: SPAWAR SYSTEMS CENTER SAN DEIGO
 Owner/operator address: Not reported
 Not reported
 Owner/operator country: Not reported
 Owner/operator telephone: Not reported
 Legal status: Federal
 Owner/Operator Type: Operator
 Owner/Op start date: 01/01/2002
 Owner/Op end date: Not reported

Handler Activities Summary:

U.S. importer of hazardous waste: No
 Mixed waste (haz. and radioactive): No
 Recycler of hazardous waste: No
 Transporter of hazardous waste: No
 Treater, storer or disposer of HW: No
 Underground injection activity: No
 On-site burner exemption: No
 Furnace exemption: No
 Used oil fuel burner: No
 Used oil processor: No
 User oil refiner: No
 Used oil fuel marketer to burner: No
 Used oil Specification marketer: No
 Used oil transfer facility: No
 Used oil transporter: No
 Off-site waste receiver: Commercial status unknown

Hazardous Waste Summary:

Waste code: D001
 Waste name: IGNITABLE HAZARDOUS WASTES ARE THOSE WASTES WHICH HAVE A FLASHPOINT OF LESS THAN 140 DEGREES FAHRENHEIT AS DETERMINED BY A PENSKEY-MARTENS CLOSED CUP FLASH POINT TESTER. ANOTHER METHOD OF DETERMINING THE FLASH POINT OF A WASTE IS TO REVIEW THE MATERIAL SAFETY DATA SHEET, WHICH CAN BE OBTAINED FROM THE MANUFACTURER OR DISTRIBUTOR OF THE MATERIAL. LACQUER THINNER IS AN EXAMPLE OF A COMMONLY USED SOLVENT WHICH WOULD BE CONSIDERED AS IGNITABLE HAZARDOUS WASTE.

Waste code: D002
 Waste name: A WASTE WHICH HAS A PH OF LESS THAN 2 OR GREATER THAN 12.5 IS

MAP FINDINGS

Map ID
 Direction
 Distance
 Distance (ft.)Site

EDR ID Number

Database(s) EPA ID Number

SPAWAR SYSTEMS CTR SAN DIEGO SPORTS AREN (Continued)

1011861603

CONSIDERED TO BE A CORROSIVE HAZARDOUS WASTE. SODIUM HYDROXIDE, A CAUSTIC SOLUTION WITH A HIGH PH, IS OFTEN USED BY INDUSTRIES TO CLEAN OR DEGREASE PARTS. HYDROCHLORIC ACID, A SOLUTION WITH A LOW PH, IS USED BY MANY INDUSTRIES TO CLEAN METAL PARTS PRIOR TO PAINTING. WHEN THESE CAUSTIC OR ACID SOLUTIONS BECOME CONTAMINATED AND MUST BE DISPOSED, THE WASTE WOULD BE A CORROSIVE HAZARDOUS WASTE.

Waste code: D004
 Waste name: ARSENIC

Waste code: D005
 Waste name: BARIUM

Waste code: D006
 Waste name: CADMIUM

Waste code: D007
 Waste name: CHROMIUM

Waste code: D008
 Waste name: LEAD

Waste code: D011
 Waste name: SILVER

Waste code: D018
 Waste name: BENZENE

Waste code: D019
 Waste name: CARBON TETRACHLORIDE

Waste code: D022
 Waste name: CHLOROFORM

Waste code: D035
 Waste name: METHYL ETHYL KETONE

Waste code: D039
 Waste name: TETRACHLOROETHYLENE

Waste code: F005
 Waste name: THE FOLLOWING SPENT NON-HALOGENATED SOLVENTS: TOLUENE, METHYL ETHYL KETONE, CARBON DISULFIDE, ISOBUTANOL, PYRIDINE, BENZENE, 2-ETHOXYETHANOL, AND 2-NITROPROPANE; ALL SPENT SOLVENT MIXTURES/BLENDS CONTAINING, BEFORE USE, A TOTAL OF TEN PERCENT OR MORE (BY VOLUME) OF ONE OR MORE OF THE ABOVE NON-HALOGENATED SOLVENTS OR THOSE SOLVENTS LISTED IN F001, F002, OR F004; AND STILL BOTTOMS FROM THE RECOVERY OF THESE SPENT SOLVENTS AND SPENT SOLVENT MIXTURES.

Waste code: U002
 Waste name: ACETONE (I)

Waste code: U154
 Waste name: METHANOL (I)

Waste code: U220
 Waste name: BENZENE, METHYL-

MAP FINDINGS

Map ID			EDR ID Number
Direction			
Distance			
Distance (ft.)	Site	Database(s)	EPA ID Number

SPAWAR SYSTEMS CTR SAN DIEGO SPORTS AREN (Continued)

1011861603

Violation Status: No violations found

**138 SPAWAR SYSTEMS CTR SAN DIEGO SPORTS ARENA BLVD FAC
2865 SPORTS ARENA BLVD
SAN DIEGO, CA 92110**

**FINDS 1011918108
N/A**

FINDS:

Registry ID: 110037380081

Environmental Interest/Information System

RCRAInfo is a national information system that supports the Resource Conservation and Recovery Act (RCRA) program through the tracking of events and activities related to facilities that generate, transport, and treat, store, or dispose of hazardous waste. RCRAInfo allows RCRA program staff to track the notification, permit, compliance, and corrective action activities required under RCRA.

**139 SPAWAR (AF PLANT 19)
4297 PACIFIC HWY BLDG 398
SAN DIEGO, CA 92186**

**CERCLIS 1000857156
RCRA-LQG CA0000066373
FINDS**

CERCLIS:

Site ID: 0908504
Federal Facility: Federal Facility
NPL Status: Not on the NPL
Non NPL Status: Fed Fac Preliminary Assessment Review Start Needed

CERCLIS Site Contact Name(s):

Contact Name: Karen Jurist
Contact Tel: (415) 972-3219
Contact Title: Site Assessment Manager (SAM)

Contact Name: Jeff Inglis
Contact Tel: (415) 972-3095
Contact Title: Site Assessment Manager (SAM)

Contact Name: Carl Brickner
Contact Tel: (415) 972-3814
Contact Title: Site Assessment Manager (SAM)

CERCLIS Site Alias Name(s):

Alias Name: SPACE AND NAVAL WARFARE SYSTEMS CENTER, OLD TOWN CAMPUS
Alias Address: 4301 PACIFIC HWY
SAN DIEGO, CA 92110

Alias Name: COMSPAWARSYSCOM SAN DIEGO
Alias Address: 4301 PACIFIC HWY
SAN DIEGO, CA 92110

Alias Name: SPAWAR SYSTEMS CENTER SAN DIEGO - OTC
Alias Address: 4301 PACIFIC HWY
SAN DIEGO, CA 92110

Alias Name: AIR FORCE PLANT 19
Alias Address: 4301 PACIFIC HWY
SAN DIEGO, CA 92110

Alias Name: CONSOLIDATED AIRCRAFT CORPORATION

MAP FINDINGS

Map ID
 Direction
 Distance
 Distance (ft.)Site

EDR ID Number
 EPA ID Number

Database(s)

SPAWAR (AF PLANT 19) (Continued)

1000857156

Alias Address: 4301 PACIFIC HWY
 SAN DIEGO, CA 92110

Site Description: Not reported

CERCLIS Assessment History:

Action: DISCOVERY
 Date Started: Not reported
 Date Completed: 04/11/95
 Priority Level: Not reported

RCRA-LQG:

Date form received by agency: 02/14/2008
 Facility name: SPAWAR (AF PLANT 19)
 Facility address: 4297 PACIFIC COAST HIGHWAY
 SAN DIEGO, CA 92186
 EPA ID: CA0000066373
 Mailing address: 937 NORTH HARBOR DRIVE, BOX 81
 SUITE 510, ROOM F-1
 SAN DIEGO, CA 92132
 Contact: CHRISTINA GRAULAU
 Contact address: Not reported
 Not reported
 Contact country: Not reported
 Contact telephone: (619) 532-2274
 Contact email: CHRISTINA.GRAULAU@NAVY.MIL
 EPA Region: 09
 Land type: Federal
 Classification: Large Quantity Generator
 Description: Handler: generates 1,000 kg or more of hazardous waste during any calendar month; or generates more than 1 kg of acutely hazardous waste during any calendar month; or generates more than 100 kg of any residue or contaminated soil, waste or other debris resulting from the cleanup of a spill, into or on any land or water, of acutely hazardous waste during any calendar month; or generates 1 kg or less of acutely hazardous waste during any calendar month, and accumulates more than 1 kg of acutely hazardous waste at any time; or generates 100 kg or less of any residue or contaminated soil, waste or other debris resulting from the cleanup of a spill, into or on any land or water, of acutely hazardous waste during any calendar month, and accumulates more than 100 kg of that material at any time

Owner/Operator Summary:

Owner/operator name: U.S. NAVY - C OMMANDER, NAVY REGION SOUT
 Owner/operator address: 937 NORTH HARBOR DRIVE, BOX 81
 SAN DIEGO, CA 92132
 Owner/operator country: US
 Owner/operator telephone: Not reported
 Legal status: Federal
 Owner/Operator Type: Owner
 Owner/Op start date: 01/01/1900
 Owner/Op end date: Not reported

Owner/operator name: SPAWAR AF PLANT 19
 Owner/operator address: Not reported
 Not reported
 Owner/operator country: US

MAP FINDINGS

Map ID
 Direction
 Distance
 Distance (ft.)Site

EDR ID Number

Database(s) EPA ID Number

SPAWAR (AF PLANT 19) (Continued)

1000857156

Owner/operator telephone: Not reported
 Legal status: Federal
 Owner/Operator Type: Operator
 Owner/Op start date: 01/01/1900
 Owner/Op end date: Not reported

Handler Activities Summary:

U.S. importer of hazardous waste: No
 Mixed waste (haz. and radioactive): No
 Recycler of hazardous waste: No
 Transporter of hazardous waste: No
 Treater, storer or disposer of HW: No
 Underground injection activity: No
 On-site burner exemption: No
 Furnace exemption: No
 Used oil fuel burner: No
 Used oil processor: No
 User oil refiner: No
 Used oil fuel marketer to burner: No
 Used oil Specification marketer: No
 Used oil transfer facility: No
 Used oil transporter: No
 Off-site waste receiver: Commercial status unknown

Universal Waste Summary:

Waste type: Batteries
 Accumulated waste on-site: No
 Generated waste on-site: Not reported

Waste type: Lamps
 Accumulated waste on-site: No
 Generated waste on-site: Not reported

Waste type: Pesticides
 Accumulated waste on-site: No
 Generated waste on-site: Not reported

Waste type: Thermostats
 Accumulated waste on-site: No
 Generated waste on-site: Not reported

Historical Generators:

Date form received by agency: 02/21/2006
 Facility name: SPAWAR (AF PLANT 19)
 Classification: Large Quantity Generator

Date form received by agency: 02/21/2006
 Facility name: SPAWAR (AF PLANT 19)
 Classification: Small Quantity Generator

Date form received by agency: 03/18/2004
 Facility name: SPAWAR (AF PLANT 19)
 Site name: SPAWAR AF PLANT 19
 Classification: Large Quantity Generator

Date form received by agency: 02/26/2004

MAP FINDINGS

Map ID
 Direction
 Distance
 Distance (ft.)Site

EDR ID Number

Database(s) EPA ID Number

SPAWAR (AF PLANT 19) (Continued)

1000857156

Facility name: SPAWAR (AF PLANT 19)
 Classification: Large Quantity Generator

Date form received by agency: 02/21/2002
 Facility name: SPAWAR (AF PLANT 19)
 Site name: SPAWAR SYSTEMS CENTER, SAN DIEGO - OTC
 Classification: Large Quantity Generator

Date form received by agency: 10/12/2000
 Facility name: SPAWAR (AF PLANT 19)
 Site name: SSC-SD, OLD TOWN CAMPUS, PACIFIC HIGHWAY
 Classification: Large Quantity Generator

Date form received by agency: 03/04/1999
 Facility name: SPAWAR (AF PLANT 19)
 Site name: SSC-SD, OLD TOWN CAMPUS, PACIFIC HIGHWAY
 Classification: Large Quantity Generator

Date form received by agency: 09/01/1996
 Facility name: SPAWAR (AF PLANT 19)
 Site name: NISE WEST
 Classification: Small Quantity Generator

Date form received by agency: 03/18/1996
 Facility name: SPAWAR (AF PLANT 19)
 Site name: NISE WEST
 Classification: Large Quantity Generator

Date form received by agency: 01/16/1996
 Facility name: SPAWAR (AF PLANT 19)
 Site name: NISE WEST
 Classification: Large Quantity Generator

Hazardous Waste Summary:

Waste code: D001
 Waste name: IGNITABLE HAZARDOUS WASTES ARE THOSE WASTES WHICH HAVE A FLASHPOINT OF LESS THAN 140 DEGREES FAHRENHEIT AS DETERMINED BY A PENSKEY-MARTENS CLOSED CUP FLASH POINT TESTER. ANOTHER METHOD OF DETERMINING THE FLASH POINT OF A WASTE IS TO REVIEW THE MATERIAL SAFETY DATA SHEET, WHICH CAN BE OBTAINED FROM THE MANUFACTURER OR DISTRIBUTOR OF THE MATERIAL. LACQUER THINNER IS AN EXAMPLE OF A COMMONLY USED SOLVENT WHICH WOULD BE CONSIDERED AS IGNITABLE HAZARDOUS WASTE.

Waste code: D002
 Waste name: A WASTE WHICH HAS A PH OF LESS THAN 2 OR GREATER THAN 12.5 IS CONSIDERED TO BE A CORROSIVE HAZARDOUS WASTE. SODIUM HYDROXIDE, A CAUSTIC SOLUTION WITH A HIGH PH, IS OFTEN USED BY INDUSTRIES TO CLEAN OR DEGREASE PARTS. HYDROCHLORIC ACID, A SOLUTION WITH A LOW PH, IS USED BY MANY INDUSTRIES TO CLEAN METAL PARTS PRIOR TO PAINTING. WHEN THESE CAUSTIC OR ACID SOLUTIONS BECOME CONTAMINATED AND MUST BE DISPOSED, THE WASTE WOULD BE A CORROSIVE HAZARDOUS WASTE.

Waste code: D005
 Waste name: BARIUM

Waste code: D006
 Waste name: CADMIUM

MAP FINDINGS

Map ID
 Direction
 Distance
 Distance (ft.)Site

EDR ID Number

Database(s) EPA ID Number

SPAWAR (AF PLANT 19) (Continued)

1000857156

Waste code: Waste name:	D007 CHROMIUM
Waste code: Waste name:	D008 LEAD
Waste code: Waste name:	D009 MERCURY
Waste code: Waste name:	D011 SILVER
Waste code: Waste name:	D018 BENZENE
Waste code: Waste name:	D019 CARBON TETRACHLORIDE
Waste code: Waste name:	D022 CHLOROFORM
Waste code: Waste name:	D023 O-CRESOL
Waste code: Waste name:	D035 METHYL ETHYL KETONE
Waste code: Waste name:	F001 THE FOLLOWING SPENT HALOGENATED SOLVENTS USED IN DEGREASING: TETRACHLOROETHYLENE, TRICHLOROETHYLENE, METHYLENE CHLORIDE, 1,1,1-TRICHLOROETHANE, CARBON TETRACHLORIDE, AND CHLORINATED FLUOROCARBONS; ALL SPENT SOLVENT MIXTURES/BLENDS USED IN DEGREASING CONTAINING, BEFORE USE, A TOTAL OF TEN PERCENT OR MORE (BY VOLUME) OF ONE OR MORE OF THE ABOVE HALOGENATED SOLVENTS OR THOSE SOLVENTS LISTED IN F002, F004, AND F005, AND STILL BOTTOMS FROM THE RECOVERY OF THESE SPENT SOLVENTS AND SPENT SOLVENT MIXTURES.
Waste code: Waste name:	F002 THE FOLLOWING SPENT HALOGENATED SOLVENTS: TETRACHLOROETHYLENE, METHYLENE CHLORIDE, TRICHLOROETHYLENE, 1,1,1-TRICHLOROETHANE, CHLOROBENZENE, 1,1,2-TRICHLORO-1,2,2-TRIFLUOROETHANE, ORTHO-DICHLOROBENZENE, TRICHLOROFLUOROMETHANE, AND 1,1,2-TRICHLOROETHANE; ALL SPENT SOLVENT MIXTURES/BLENDS CONTAINING, BEFORE USE, A TOTAL OF TEN PERCENT OR MORE (BY VOLUME) OF ONE OR MORE OF THE ABOVE HALOGENATED SOLVENTS OR THOSE LISTED IN F001, F004, OR F005, AND STILL BOTTOMS FROM THE RECOVERY OF THESE SPENT SOLVENTS AND SPENT SOLVENT MIXTURES.
Waste code: Waste name:	F003 THE FOLLOWING SPENT NON-HALOGENATED SOLVENTS: XYLENE, ACETONE, ETHYL ACETATE, ETHYL BENZENE, ETHYL ETHER, METHYL ISOBUTYL KETONE, N-BUTYL ALCOHOL, CYCLOHEXANONE, AND METHANOL; ALL SPENT SOLVENT MIXTURES/BLENDS CONTAINING, BEFORE USE, ONLY THE ABOVE SPENT NON-HALOGENATED SOLVENTS; AND ALL SPENT SOLVENT MIXTURES/BLENDS CONTAINING, BEFORE USE, ONE OR MORE OF THE ABOVE NON-HALOGENATED SOLVENTS, AND, A TOTAL OF TEN PERCENT OR MORE (BY VOLUME) OF ONE OR MORE OF THOSE SOLVENTS LISTED IN F001, F002, F004, AND F005, AND STILL

MAP FINDINGS

Map ID
 Direction
 Distance
 Distance (ft.)Site

EDR ID Number

Database(s) EPA ID Number

SPAWAR (AF PLANT 19) (Continued)

1000857156

BOTTOMS FROM THE RECOVERY OF THESE SPENT SOLVENTS AND SPENT SOLVENT MIXTURES.

Waste code: F005
 Waste name: THE FOLLOWING SPENT NON-HALOGENATED SOLVENTS: TOLUENE, METHYL ETHYL KETONE, CARBON DISULFIDE, ISOBUTANOL, PYRIDINE, BENZENE, 2-ETHOXYETHANOL, AND 2-NITROPROPANE; ALL SPENT SOLVENT MIXTURES/BLENDS CONTAINING, BEFORE USE, A TOTAL OF TEN PERCENT OR MORE (BY VOLUME) OF ONE OR MORE OF THE ABOVE NON-HALOGENATED SOLVENTS OR THOSE SOLVENTS LISTED IN F001, F002, OR F004; AND STILL BOTTOMS FROM THE RECOVERY OF THESE SPENT SOLVENTS AND SPENT SOLVENT MIXTURES.

Biennial Reports:

Last Biennial Reporting Year: 2009

Annual Waste Handled:

Waste code: D001
 Waste name: IGNITABLE HAZARDOUS WASTES ARE THOSE WASTES WHICH HAVE A FLASHPOINT OF LESS THAN 140 DEGREES FAHRENHEIT AS DETERMINED BY A PENSKEY-MARTENS CLOSED CUP FLASH POINT TESTER. ANOTHER METHOD OF DETERMINING THE FLASH POINT OF A WASTE IS TO REVIEW THE MATERIAL SAFETY DATA SHEET, WHICH CAN BE OBTAINED FROM THE MANUFACTURER OR DISTRIBUTOR OF THE MATERIAL. LACQUER THINNER IS AN EXAMPLE OF A COMMONLY USED SOLVENT WHICH WOULD BE CONSIDERED AS IGNITABLE HAZARDOUS WASTE.
 Amount (Lbs): 2746

Waste code: D002
 Waste name: A WASTE WHICH HAS A PH OF LESS THAN 2 OR GREATER THAN 12.5 IS CONSIDERED TO BE A CORROSIVE HAZARDOUS WASTE. SODIUM HYDROXIDE, A CAUSTIC SOLUTION WITH A HIGH PH, IS OFTEN USED BY INDUSTRIES TO CLEAN OR DEGREASE PARTS. HYDROCHLORIC ACID, A SOLUTION WITH A LOW PH, IS USED BY MANY INDUSTRIES TO CLEAN METAL PARTS PRIOR TO PAINTING. WHEN THESE CAUSTIC OR ACID SOLUTIONS BECOME CONTAMINATED AND MUST BE DISPOSED, THE WASTE WOULD BE A CORROSIVE HAZARDOUS WASTE.
 Amount (Lbs): 9

Waste code: D005
 Waste name: BARIUM
 Amount (Lbs): 49957

Waste code: D006
 Waste name: CADMIUM
 Amount (Lbs): 47851

Waste code: D007
 Waste name: CHROMIUM
 Amount (Lbs): 48732

Waste code: D008
 Waste name: LEAD
 Amount (Lbs): 48596

Waste code: D009
 Waste name: MERCURY
 Amount (Lbs): 4

Waste code: D011

MAP FINDINGS

Map ID
 Direction
 Distance
 Distance (ft.)Site

EDR ID Number
 EPA ID Number

Database(s)

SPAWAR (AF PLANT 19) (Continued)

1000857156

Waste name: Amount (Lbs):	SILVER 89
Waste code: Waste name: Amount (Lbs):	D018 BENZENE 1251
Waste code: Waste name: Amount (Lbs):	D019 CARBON TETRACHLORIDE 2
Waste code: Waste name: Amount (Lbs):	D022 CHLOROFORM 8
Waste code: Waste name: Amount (Lbs):	D023 O-CRESOL 8
Waste code: Waste name: Amount (Lbs):	D035 METHYL ETHYL KETONE 35
Waste code: Waste name: Amount (Lbs):	F001 THE FOLLOWING SPENT HALOGENATED SOLVENTS USED IN DEGREASING: TETRACHLOROETHYLENE, TRICHLOROETHYLENE, METHYLENE CHLORIDE, 1,1,1-TRICHLOROETHANE, CARBON TETRACHLORIDE, AND CHLORINATED FLUOROCARBONS; ALL SPENT SOLVENT MIXTURES/BLENDS USED IN DEGREASING CONTAINING, BEFORE USE, A TOTAL OF TEN PERCENT OR MORE (BY VOLUME) OF ONE OR MORE OF THE ABOVE HALOGENATED SOLVENTS OR THOSE SOLVENTS LISTED IN F002, F004, AND F005, AND STILL BOTTOMS FROM THE RECOVERY OF THESE SPENT SOLVENTS AND SPENT SOLVENT MIXTURES. 2
Waste code: Waste name: Amount (Lbs):	F002 THE FOLLOWING SPENT HALOGENATED SOLVENTS: TETRACHLOROETHYLENE, METHYLENE CHLORIDE, TRICHLOROETHYLENE, 1,1,1-TRICHLOROETHANE, CHLOROBENZENE, 1,1,2-TRICHLORO-1,2,2-TRIFLUOROETHANE, ORTHO-DICHLOROBENZENE, TRICHLOROFLUOROMETHANE, AND 1,1,2-TRICHLOROETHANE; ALL SPENT SOLVENT MIXTURES/BLENDS CONTAINING, BEFORE USE, A TOTAL OF TEN PERCENT OR MORE (BY VOLUME) OF ONE OR MORE OF THE ABOVE HALOGENATED SOLVENTS OR THOSE LISTED IN F001, F004, OR F005, AND STILL BOTTOMS FROM THE RECOVERY OF THESE SPENT SOLVENTS AND SPENT SOLVENT MIXTURES. 96
Waste code: Waste name: Amount (Lbs):	F003 THE FOLLOWING SPENT NON-HALOGENATED SOLVENTS: XYLENE, ACETONE, ETHYL ACETATE, ETHYL BENZENE, ETHYL ETHER, METHYL ISOBUTYL KETONE, N-BUTYL ALCOHOL, CYCLOHEXANONE, AND METHANOL; ALL SPENT SOLVENT MIXTURES/BLENDS CONTAINING, BEFORE USE, ONLY THE ABOVE SPENT NON-HALOGENATED SOLVENTS; AND ALL SPENT SOLVENT MIXTURES/BLENDS CONTAINING, BEFORE USE, ONE OR MORE OF THE ABOVE NON-HALOGENATED SOLVENTS, AND, A TOTAL OF TEN PERCENT OR MORE (BY VOLUME) OF ONE OR MORE OF THOSE SOLVENTS LISTED IN F001, F002, F004, AND F005, AND STILL BOTTOMS FROM THE RECOVERY OF THESE SPENT SOLVENTS AND SPENT SOLVENT MIXTURES.

MAP FINDINGS

Map ID
 Direction
 Distance
 Distance (ft.)Site

EDR ID Number
 EPA ID Number

Database(s)

SPAWAR (AF PLANT 19) (Continued)

1000857156

Amount (Lbs): 129

Waste code: F005

Waste name: THE FOLLOWING SPENT NON-HALOGENATED SOLVENTS: TOLUENE, METHYL ETHYL KETONE, CARBON DISULFIDE, ISOBUTANOL, PYRIDINE, BENZENE, 2-ETHOXYETHANOL, AND 2-NITROPROPANE; ALL SPENT SOLVENT MIXTURES/BLENDS CONTAINING, BEFORE USE, A TOTAL OF TEN PERCENT OR MORE (BY VOLUME) OF ONE OR MORE OF THE ABOVE NON-HALOGENATED SOLVENTS OR THOSE SOLVENTS LISTED IN F001, F002, OR F004; AND STILL BOTTOMS FROM THE RECOVERY OF THESE SPENT SOLVENTS AND SPENT SOLVENT MIXTURES.

Amount (Lbs): 129

Facility Has Received Notices of Violations:

Regulation violated: FR - 262.10-12.A
 Area of violation: Generators - General
 Date violation determined: 09/13/1994
 Date achieved compliance: 09/13/1999
 Violation lead agency: State
 Enforcement action: Not reported
 Enforcement action date: Not reported
 Enf. disposition status: Not reported
 Enf. disp. status date: Not reported
 Enforcement lead agency: Not reported
 Proposed penalty amount: Not reported
 Final penalty amount: Not reported
 Paid penalty amount: Not reported

Evaluation Action Summary:

Evaluation date: 09/13/1994
 Evaluation: COMPLIANCE EVALUATION INSPECTION ON-SITE
 Area of violation: Generators - General
 Date achieved compliance: 09/13/1999
 Evaluation lead agency: State Contractor/Grantee

FINDS:

Registry ID: 110006365450

Environmental Interest/Information System

California Department of Toxic Substances Control EnviroStor System (DTSC-EnviroStor) is an online search and Geographic Information System (GIS) tool for identifying sites that have known contamination or sites for which there may be reasons to investigate further. The EnviroStor database includes the following site types: Federal Superfund sites (National Priorities List (NPL)); State Response, including Military Facilities and State Superfund; Voluntary Cleanup; and School sites.

RCRAInfo is a national information system that supports the Resource Conservation and Recovery Act (RCRA) program through the tracking of events and activities related to facilities that generate, transport, and treat, store, or dispose of hazardous waste. RCRAInfo allows RCRA program staff to track the notification, permit, compliance, and corrective action activities required under RCRA.

MAP FINDINGS

Map ID		EDR ID Number
Direction		
Distance		
Distance (ft.)	Site	Database(s) EPA ID Number

**139 GENERAL DYNAMICS
4297 PACIFIC HWY PLANT 19
SAN DIEGO, CA 92110**

**EMI S106831627
N/A**

EMI:	
Year:	1990
County Code:	37
Air Basin:	SD
Facility ID:	155
Air District Name:	SD
SIC Code:	3728
Air District Name:	SAN DIEGO COUNTY APCD
Community Health Air Pollution Info System:	Not reported
Consolidated Emission Reporting Rule:	Not reported
Total Organic Hydrocarbon Gases Tons/Yr:	12
Reactive Organic Gases Tons/Yr:	4
Carbon Monoxide Emissions Tons/Yr:	2
NOX - Oxides of Nitrogen Tons/Yr:	8
SOX - Oxides of Sulphur Tons/Yr:	0
Particulate Matter Tons/Yr:	0
Part. Matter 10 Micrometers & Smlr Tons/Yr:	0
Year:	1993
County Code:	37
Air Basin:	SD
Facility ID:	155
Air District Name:	SD
SIC Code:	3728
Air District Name:	SAN DIEGO COUNTY APCD
Community Health Air Pollution Info System:	Not reported
Consolidated Emission Reporting Rule:	Not reported
Total Organic Hydrocarbon Gases Tons/Yr:	4
Reactive Organic Gases Tons/Yr:	1
Carbon Monoxide Emissions Tons/Yr:	1
NOX - Oxides of Nitrogen Tons/Yr:	3
SOX - Oxides of Sulphur Tons/Yr:	0
Particulate Matter Tons/Yr:	0
Part. Matter 10 Micrometers & Smlr Tons/Yr:	0
Year:	1995
County Code:	37
Air Basin:	SD
Facility ID:	155
Air District Name:	SD
SIC Code:	3728
Air District Name:	SAN DIEGO COUNTY APCD
Community Health Air Pollution Info System:	Not reported
Consolidated Emission Reporting Rule:	Not reported
Total Organic Hydrocarbon Gases Tons/Yr:	4
Reactive Organic Gases Tons/Yr:	1
Carbon Monoxide Emissions Tons/Yr:	1
NOX - Oxides of Nitrogen Tons/Yr:	3
SOX - Oxides of Sulphur Tons/Yr:	0
Particulate Matter Tons/Yr:	0
Part. Matter 10 Micrometers & Smlr Tons/Yr:	0

MAP FINDINGS

Map ID
 Direction
 Distance
 Distance (ft.)Site

EDR ID Number

Database(s) EPA ID Number

140

CHMIRS S106399603
 N/A

**2990 MIDWAY DR.
 SAN DIEGO, CA 92069**

CHMIRS:

OES Incident Number: 03-6133
 OES notification: 11/27/200301:06:07 AM
 OES Date: Not reported
 OES Time: Not reported
 Incident Date: Not reported
Date Completed: Not reported
 Property Use: Not reported
 Agency Id Number: Not reported
 Agency Incident Number: Not reported
 Time Notified: Not reported
 Time Completed: Not reported
 Surrounding Area: Not reported
 Estimated Temperature: Not reported
 Property Management: Not reported
 Special Studies 1: Not reported
 Special Studies 2: Not reported
 Special Studies 3: Not reported
 Special Studies 4: Not reported
 Special Studies 5: Not reported
 Special Studies 6: Not reported
 More Than Two Substances Involved?: Not reported
 Resp Agncy Personel # Of Decontaminated: Not reported
 Responding Agency Personel # Of Injuries: Not reported
 Responding Agency Personel # Of Fatalities: Not reported
 Others Number Of Decontaminated: Not reported
 Others Number Of Injuries: Not reported
 Others Number Of Fatalities: Not reported
 Vehicle Make/year: Not reported
 Vehicle License Number: Not reported
 Vehicle State: Not reported
 Vehicle Id Number: Not reported
 CA/DOT/PUC/ICC Number: Not reported
 Company Name: Not reported
 Reporting Officer Name/ID: Not reported
 Report Date: Not reported
 Comments: Not reported
 Facility Telephone: Not reported
 Waterway Involved: Not reported
 Waterway: Not reported
 Spill Site: Not reported
 Cleanup By: Reporting Party
 Containment: Not reported
 What Happened: Not reported
 Type: Not reported
 Measure: Not reported
 Other: Not reported
 Date/Time: Not reported
 Year: 2003
 Agency: City of San Diego
 Incident Date: 11/26/200312:00:00 AM
 Admin Agency: San Diego County Health Services Dept.
 Amount: Not reported
 Contained: Yes
 Site Type: Merchant/Business

MAP FINDINGS

Map ID
 Direction
 Distance
 Distance (ft.)Site

EDR ID Number
 EPA ID Number

Database(s)

(Continued)

S106399603

E Date: Not reported
 Substance: sewage
 Quantity Released: Not reported
 BBLS: 0
 Cups: 0
 CUFT: 0
 Gallons: 290
 Grams: 0
 Pounds: 0
 Liters: 0
 Ounces: 0
 Pints: 0
 Quarts: 0
 Sheen: 0
 Tons: 0
 Unknown: 0
 Evacuations: 0
 Number of Injuries: 0
 Number of Fatalities: 0
 Description: Roots in a private lateral caused the release.

140 **SAN DIEGO MCRD - BASEWIDE ISSUES**
3000 MIDWAY AVENUE
SAN DIEGO, CA 92140

MCS S109289095
 N/A

MCS:
 Global Id: T0607357319
 Latitude: 32.74024
 Longitude: -117.19778
 Case Type: Military Cleanup Site
 Status: Open - Site Assessment
 Status Date: 1990-01-01 00:00:00
 Lead Agency: SAN DIEGO RWQCB (REGION 9)
 Caseworker: CK
 Local Agency: DEPARTMENT OF TOXIC SUBSTANCES CONTROL
 RB Case Number: 166-84
 LOC Case Number: 400494
 File Location: Regional Board
 Potential Media Affect: Not reported
 Potential Contaminants of Concern: Not reported
 Site History: Not reported

[Click here to access the California GeoTracker records for this facility:](#)

140 **PECK BUICK INCORPORATED**
3005 MIDWAY DR
SAN DIEGO, CA 92110

LUST 1000926229
 N/A

LUST REG 9:
 Region: 9
 Status: Case Closed
 Case Number: 9UT395
 Local Case: H01561-001
 Substance: 0
 Qty Leaked: 0
 Abate Method: Not reported

MAP FINDINGS

Map ID
 Direction
 Distance
 Distance (ft.)Site

EDR ID Number
 EPA ID Number

Database(s)

PECK BUICK INCORPORATED (Continued)

1000926229

Local Agency: San Diego
 How Found: Tank Closure
 How Stopped: Close Tank
 Source: Tank
 Cause: Corrosion
 Lead Agency: Local Agency
 Case Type: Soil only
 Date Found: 08/15/1986
 Date Stopped: / /
 Confirm Date: / /
 Submit Workplan: Not reported
 Prelim Assess: 08/20/1986
 Desc Pollution: Not reported
 Remed Plan: / /
 Remed Action: Not reported
 Began Monitor: Not reported
 Release Date: 08/20/1986
 Enforce Date: Not reported
 Closed Date: 7/2/87
 Enforce Type: Not reported
 Pilot Program: LOP
 Basin Number: 908.21
 GW Depth: 9'
 Beneficial Use: Not reported
 NPDES Number: Not reported
 Priority: Low priority. Priority ranking can change over time.
 File Dispn: File discarded, case closed
 Interim Remedial Actions: Yes
 Cleanup and Abatement order Number: Not reported
 Waste Discharge Requirement Number: Not reported

140

**WALGREENS #6094
 3005 MIDWAY DR
 SAN DIEGO, CA 92110**

**LUST
 San Diego Co. HMMD
 HAZNET
 SAN DIEGO CO. SAM**

**S106059803
 N/A**

LUST:

Region: STATE
 Global Id: T0607300866
 Latitude: 32.749527
 Longitude: -117.206956
 Case Type: LUST Cleanup Site
 Status: Completed - Case Closed
 Status Date: 1993-10-04 00:00:00
 Lead Agency: SAN DIEGO COUNTY LOP
 Case Worker: LS
 Local Agency: Not reported
 RB Case Number: 9UT2096
 LOC Case Number: H01561-002
 File Location: Local Agency
 Potential Media Affect: Soil
 Potential Contaminants of Concern: Gasoline
 Site History: Not reported

Click here to access the California GeoTracker records for this facility:

San Diego Co. HMMD:

MAP FINDINGS

Map ID
 Direction
 Distance
 Distance (ft.)Site

EDR ID Number

Database(s) EPA ID Number

WALGREENS #6094 (Continued)

S106059803

Facility ID: 101561
 Inactive Indicator: Active
 Business Code: 6HK31
 SIC: Not reported
 Permit Expiration: Not reported
 Owner: JOE GARDON
 2nd Name: Not reported
 Mailing Address: P O BOX 81847
 Mailing City,St,Zip: SAN DIEGO, CA 92138
 Map Code/Business Plan on File: Not reported
 Corporate Code: Not reported
 Fire Dept District: Not reported
 Census Tract Number: 68.02
 EPA ID: CAD000886952
 Gas Station: Not reported
 Inspection Date: 06/14/00
 Reinspection Date: Not reported
 Inspector Name: LEGACY
 Violation Notice Issued: Not reported
 Facility Contact: JIM DAVIS
 Delinquent Flag: Not Delinquent
 Last Update: 08/30/10
 Last Delinquent Letter: Not reported
 Delinquent Comment: Not reported
 Last Letter Type: Not reported
 Property Owner: WALGREEN CO
 Property Address: 104 WILMOT RD
 Property City,St,Zip: DEERFIELD, IL 60015
 Tank Owner: CHARLES J PECK JR
 Tank Address: 3005 MIDWAY DR
 Tank City,St,Zip: San Diego, CA 92110
 Business Plan Acceptance Date: Not reported
 Reinspection Date Y2K Compatible: Not reported
 Facility Phone: 619-224-4151

HMMD DISCLOSURE INVENTORY:

Item Number: Not reported
 Chemical Name: Not reported
 Case Number: Not reported
 Quantity Stored At One Time: Not reported
 Quantity Stored at One Time: Not reported
 Annual Quantity String: Not reported
 Annual Quantity String: Not reported
 Measurement Units: Not reported
 Carcinogen: No
 1st Hazard Category: Not reported
 2nd Hazard Category: Not reported

HMMD UNDERGROUND TANKS:

Tank Number: T001
 Tank ID Number: 2
 Waste or Product: 500
 Tank Contents: Not reported

Tank Number: T002
 Tank ID Number: 1
 Waste or Product: 1000

MAP FINDINGS

Map ID
 Direction
 Distance
 Distance (ft.)Site

EDR ID Number

Database(s) EPA ID Number

WALGREENS #6094 (Continued)

S106059803

Tank Contents: Not reported

HMMD VIOLATIONS:

Inspection Date: Not reported
 Waste Code: Not reported
 Occurrences: Not reported
 Item Number: Not reported

HMMD WASTE STREAMS:

Inspection Date: Not reported
 Waste Item #: Not reported
 Waste Code: Not reported
 Waste Name: Not reported
 Qnty at Inspection: Not reported
 Quantity String: Not reported
 Annual Qty: Not reported
 Annual Qty String: Not reported
 Measurement Unit: Not reported
 Treatment Method: Not reported
 Storage Method: Not reported
 Haz Waste Hauler: Not reported
 Waste Desc: Not reported
 Carcinogen: No

HAZNET:

Gepaid: CAL000323684
 Contact: MARJI NELSON
 Telephone: 8479143249
 Facility Addr2: Not reported
 Mailing Name: Not reported
 Mailing Address: 200 WILMOT RD
 Mailing City,St,Zip: DEERFIELD, IL 600150000
 Gen County: San Diego
 TSD EPA ID: OHD083377010
 TSD County: 99
 Waste Category: Unspecified aqueous solution
 Disposal Method: Not reported
 Tons: 0.0295
 Facility County: San Diego

Gepaid: CAL000323684
 Contact: MARJI NELSON
 Telephone: 8479143249
 Facility Addr2: Not reported
 Mailing Name: PROCUREMENT
 Mailing Address: 200 WILMOT RD
 Mailing City,St,Zip: DEERFIELD, IL 600150000
 Gen County: San Diego
 TSD EPA ID: OHD083377010
 TSD County: Not reported
 Waste Category: Unspecified aqueous solution
 Disposal Method: Not reported
 Tons: 0.015
 Facility County: San Diego

MAP FINDINGS

Map ID
 Direction
 Distance
 Distance (ft.)Site

EDR ID Number
 EPA ID Number

Database(s)

WALGREENS #6094 (Continued)

S106059803

Gepaid: CAL000323684
 Contact: MARJI NELSON
 Telephone: 8479143249
 Facility Addr2: Not reported
 Mailing Name: PROCUREMENT
 Mailing Address: 200 WILMOT RD
 Mailing City,St,Zip: DEERFIELD, IL 600150000
 Gen County: San Diego
 TSD EPA ID: OHD083377010
 TSD County: Not reported
 Waste Category: Pharmaceutical waste
 Disposal Method: Not reported
 Tons: 0.0025
 Facility County: San Diego

Gepaid: CAL000323684
 Contact: MARJI NELSON
 Telephone: 8479143249
 Facility Addr2: Not reported
 Mailing Name: Not reported
 Mailing Address: 200 WILMOT RD
 Mailing City,St,Zip: DEERFIELD, IL 600150000
 Gen County: San Diego
 TSD EPA ID: OHD083377010
 TSD County: 99
 Waste Category: Unspecified solvent mixture Waste
 Disposal Method: H061
 Tons: 0.003
 Facility County: San Diego

SAN DIEGO CO. SAM:

Case Number: H01561-001
 Agency: DEH Site Assessment & Mitigation
Funding: Private - VAP
 FType: Soils Only
 FStatus: 9
 Date: 7/1/1987
 Date Began: 8/20/1986

Case Number: H01561-002
 Agency: DEH Site Assessment & Mitigation
Funding: LOP - Federal Fund
 FType: Soils Only
 FStatus: 9
 Date: 10/4/1993
 Date Began: 8/15/1986

140

**PECK JEEP/EAGLE
 3005 MIDWAY DR.
 SAN DIEGO, CA 92110**

**RCRA-SQG 1007198627
 CAD000300400**

RCRA-SQG:

Date form received by agency: 02/11/1992
 Facility name: PECK JEEP/EAGLE
 Facility address: 3005 MIDWAY DR.
 SAN DIEGO, CA 921100000
 EPA ID: CAD000300400

MAP FINDINGS

Map ID
 Direction
 Distance
 Distance (ft.)Site

EDR ID Number
 Database(s) EPA ID Number

PECK JEEP/EAGLE (Continued)

1007198627

Contact: SONNY W CLEGG
 Contact address: Not reported
 Contact country: Not reported
 Contact telephone: (619) 224-4151
 Telephone ext.: 18
 Contact email: Not reported
 EPA Region: 09
 Classification: Small Small Quantity Generator
 Description: Handler: generates more than 100 and less than 1000 kg of hazardous waste during any calendar month and accumulates less than 6000 kg of hazardous waste at any time; or generates 100 kg or less of hazardous waste during any calendar month, and accumulates more than 1000 kg of hazardous waste at any time

Handler Activities Summary:

U.S. importer of hazardous waste: Unknown
 Mixed waste (haz. and radioactive): Unknown
 Recycler of hazardous waste: Unknown
 Transporter of hazardous waste: Unknown
 Treater, storer or disposer of HW: Yes
 Underground injection activity: Unknown
 On-site burner exemption: Unknown
 Furnace exemption: Unknown
 Used oil fuel burner: Unknown
 Used oil processor: Unknown
 User oil refiner: Unknown
 Used oil fuel marketer to burner: Unknown
 Used oil Specification marketer: Unknown
 Used oil transfer facility: Unknown
 Used oil transporter: Unknown
 Off-site waste receiver: Verified to be non-commercial

Violation Status: No violations found

140

**PECK BUICK COMPANY
 3005 MIDWAY DR
 SAN DIEGO, CA 92110**

**HIST UST U001572855
 N/A**

HIST UST:

Region: STATE
 Facility ID: 00000004254
 Facility Type: Other
 Other Type: AUTO DEALER
 Total Tanks: 0002
 Contact Name: CHARLES J. PECK, JR.
 Telephone: 6192244151
 Owner Name: PECK BUICK COMPANY
 Owner Address: 3005 MIDWAY DRIVE
 Owner City,St,Zip: SAN DIEGO, CA 92110

Tank Num: 001
 Container Num: 2
 Year Installed: Not reported
 Tank Capacity: 00000500
 Tank Used for: WASTE
 Type of Fuel: WASTE OIL
 Tank Construction: Not reported

MAP FINDINGS

Map ID
 Direction
 Distance
 Distance (ft.)Site

EDR ID Number
 EPA ID Number

Database(s)

PECK BUICK COMPANY (Continued)

U001572855

Leak Detection: Visual
 Tank Num: 002
 Container Num: 1
 Year Installed: Not reported
 Tank Capacity: 00001000
 Tank Used for: PRODUCT
 Type of Fuel: UNLEADED
 Tank Construction: Not reported
 Leak Detection: Visual, Stock Inventor

140

**1X PECK BUICK CO
 3005 MIDWAY DRIVE
 SAN DIEGO, CA 92110**

**HAZNET S100927624
 N/A**

HAZNET:

Gepaid: CAD000300400
 Contact: CHARLES PECK JR
 Telephone: 0000000000
 Facility Addr2: Not reported
 Mailing Name: Not reported
 Mailing Address: 3005 MIDWAY DRIVE
 Mailing City,St,Zip: SAN DIEGO, CA 921100000
 Gen County: San Diego
 TSD EPA ID: CAT080013352
 TSD County: Los Angeles
 Waste Category: Unspecified aqueous solution
 Disposal Method: Recycler
 Tons: 2.6895
 Facility County: San Diego

140

**PECK JEEP EAGLE DBA MIDWAY JEEP EAGLE
 3005 MIDWAY DRIVE
 SAN DIEGO, CA 92110**

**HAZNET S103650825
 N/A**

HAZNET:

Gepaid: CAL000149023
 Contact: JOE GARDON
 Telephone: 6192244151
 Facility Addr2: Not reported
 Mailing Name: Not reported
 Mailing Address: PO BOX 81847DR
 Mailing City,St,Zip: SAN DIEGO, CA 921381847
 Gen County: San Diego
 TSD EPA ID: CAT080013352
 TSD County: Los Angeles
 Waste Category: Unspecified aqueous solution
 Disposal Method: Recycler
 Tons: 2.7520
 Facility County: San Diego

Gepaid: CAL000149023
 Contact: JOE GARDON
 Telephone: 6192244151
 Facility Addr2: Not reported
 Mailing Name: Not reported

MAP FINDINGS

Map ID
 Direction
 Distance
 Distance (ft.)Site

EDR ID Number

Database(s) EPA ID Number

PECK JEEP EAGLE DBA MIDWAY JEEP EAGLE (Continued)

S103650825

Mailing Address: PO BOX 81847DR
 Mailing City,St,Zip: SAN DIEGO, CA 921381847
 Gen County: San Diego
 TSD EPA ID: CAT080013352
 TSD County: Los Angeles
 Waste Category: Unspecified aqueous solution
 Disposal Method: Recycler
 Tons: 5.1916
 Facility County: San Diego

Gepaid: CAL000149023
 Contact: JOE GARDON
 Telephone: 6192244151
 Facility Addr2: Not reported
 Mailing Name: Not reported
 Mailing Address: PO BOX 81847DR
 Mailing City,St,Zip: SAN DIEGO, CA 921381847
 Gen County: San Diego
 TSD EPA ID: CAT080013352
 TSD County: Los Angeles
 Waste Category: Oil/water separation sludge
 Disposal Method: Recycler
 Tons: .8340
 Facility County: San Diego

Gepaid: CAL000149023
 Contact: JOE GARDON
 Telephone: 6192244151
 Facility Addr2: Not reported
 Mailing Name: Not reported
 Mailing Address: PO BOX 81847DR
 Mailing City,St,Zip: SAN DIEGO, CA 921381847
 Gen County: San Diego
 TSD EPA ID: CAD981696420
 TSD County: Los Angeles
 Waste Category: Aqueous solution with less than 10% total organic residues
 Disposal Method: Transfer Station
 Tons: 5.3914
 Facility County: San Diego

Gepaid: CAL000149023
 Contact: JOE GARDON
 Telephone: 6192244151
 Facility Addr2: Not reported
 Mailing Name: Not reported
 Mailing Address: PO BOX 81847DR
 Mailing City,St,Zip: SAN DIEGO, CA 921381847
 Gen County: San Diego
 TSD EPA ID: CAD981696420
 TSD County: Los Angeles
 Waste Category: Aqueous solution with less than 10% total organic residues
 Disposal Method: Transfer Station
 Tons: 5.0872
 Facility County: San Diego

MAP FINDINGS

Map ID
 Direction
 Distance
 Distance (ft.)Site

EDR ID Number
 EPA ID Number

Database(s)

PECK JEEP EAGLE DBA MIDWAY JEEP EAGLE (Continued)

S103650825

[Click this hyperlink](#) while viewing on your computer to access
 2 additional CA_HAZNET: record(s) in the EDR Site Report.

140

**PECK JEEP EAGLE INC DBA MIDWAY JEEP EAGL
 3005 MIDWAY DRIVE
 SAN DIEGO, CA 92110**

**RCRA-SQG
 FINDS
 HIST CORTESE
 HAZNET**

**1000978090
 CA0000886952**

RCRA-SQG:

Date form received by agency: 02/05/1998
 Facility name: PECK JEEP EAGLE INC DBA MIDWAY JEEP EAGL
 Facility address: 3005 MIDWAY DR
 SAN DIEGO, CA 92110
 EPA ID: CA0000886952
 Mailing address: P O BOX 81847
 SAN DIEGO, CA 921381847
 Contact: JIM DAVIS
 Contact address: P O BOX 81847
 SAN DIEGO, CA 921381847
 Contact country: US
 Contact telephone: (619) 224-4151
 Contact email: Not reported
 EPA Region: 09
 Classification: Small Small Quantity Generator
 Description: Handler: generates more than 100 and less than 1000 kg of hazardous waste during any calendar month and accumulates less than 6000 kg of hazardous waste at any time; or generates 100 kg or less of hazardous waste during any calendar month, and accumulates more than 1000 kg of hazardous waste at any time

Owner/Operator Summary:

Owner/operator name: JOE GARDON
 Owner/operator address: P O BOX 81847
 SAN DIEGO, CA 92138
 Owner/operator country: Not reported
 Owner/operator telephone: (619) 224-4151
 Legal status: Private
 Owner/Operator Type: Owner
 Owner/Op start date: Not reported
 Owner/Op end date: Not reported

Handler Activities Summary:

U.S. importer of hazardous waste: No
 Mixed waste (haz. and radioactive): Unknown
 Recycler of hazardous waste: No
 Transporter of hazardous waste: No
 Treater, storer or disposer of HW: No
 Underground injection activity: No
 On-site burner exemption: No
 Furnace exemption: No
 Used oil fuel burner: No
 Used oil processor: No
 User oil refiner: No
 Used oil fuel marketer to burner: No
 Used oil Specification marketer: No
 Used oil transfer facility: No
 Used oil transporter: No

MAP FINDINGS

Map ID
 Direction
 Distance
 Distance (ft.)Site

EDR ID Number
 EPA ID Number

Database(s)

PECK JEEP EAGLE INC DBA MIDWAY JEEP EAGL (Continued)

1000978090

Off-site waste receiver: Verified to be non-commercial

Historical Generators:

Date form received by agency: 10/18/1994
 Facility name: PECK JEEP EAGLE INC DBA MIDWAY JEEP EAGL
 Classification: Small Quantity Generator

Hazardous Waste Summary:

Waste code: D001
 Waste name: IGNITABLE HAZARDOUS WASTES ARE THOSE WASTES WHICH HAVE A FLASHPOINT OF LESS THAN 140 DEGREES FAHRENHEIT AS DETERMINED BY A PENSKEY-MARTENS CLOSED CUP FLASH POINT TESTER. ANOTHER METHOD OF DETERMINING THE FLASH POINT OF A WASTE IS TO REVIEW THE MATERIAL SAFETY DATA SHEET, WHICH CAN BE OBTAINED FROM THE MANUFACTURER OR DISTRIBUTOR OF THE MATERIAL. LACQUER THINNER IS AN EXAMPLE OF A COMMONLY USED SOLVENT WHICH WOULD BE CONSIDERED AS IGNITABLE HAZARDOUS WASTE.

Violation Status: No violations found

FINDS:

Registry ID: 110002620842

Environmental Interest/Information System

RCRAInfo is a national information system that supports the Resource Conservation and Recovery Act (RCRA) program through the tracking of events and activities related to facilities that generate, transport, and treat, store, or dispose of hazardous waste. RCRAInfo allows RCRA program staff to track the notification, permit, compliance, and corrective action activities required under RCRA.

CORTESE:

Region: CORTESE
 Facility County Code: 37
 Reg By: LTNKA
 Reg Id: 9UT2096

Region: CORTESE
 Facility County Code: 37
 Reg By: LTNKA
 Reg Id: 9UT395

HAZNET:

Gepaid: CA0000886952
 Contact: JOE GARDON
 Telephone: 6192244151
 Facility Addr2: Not reported
 Mailing Name: Not reported
 Mailing Address: PO BOX 81847
 Mailing City,St,Zip: SAN DIEGO, CA 921381847
 Gen County: San Diego
 TSD EPA ID: CAT000613893
 TSD County: Los Angeles
 Waste Category: Aqueous solution with less than 10% total organic residues
 Disposal Method: Transfer Station

MAP FINDINGS

Map ID
 Direction
 Distance
 Distance (ft.)Site

EDR ID Number
 EPA ID Number

Database(s)

PECK JEEP EAGLE INC DBA MIDWAY JEEP EAGL (Continued)

1000978090

Tons: .0332
 Facility County: San Diego

 Gepaid: CA0000886952
 Contact: JOE GARDON
 Telephone: 6192244151
 Facility Addr2: Not reported
 Mailing Name: Not reported
 Mailing Address: PO BOX 81847
 Mailing City,St,Zip: SAN DIEGO, CA 921381847
 Gen County: San Diego
 TSD EPA ID: CAD093459485
 TSD County: Fresno
 Waste Category: Unspecified solvent mixture Waste
 Disposal Method: Transfer Station
 Tons: .0166
 Facility County: San Diego

Gepaid: CA0000886952
 Contact: JOE GARDON
 Telephone: 6192244151
 Facility Addr2: Not reported
 Mailing Name: Not reported
 Mailing Address: PO BOX 81847
 Mailing City,St,Zip: SAN DIEGO, CA 921381847
 Gen County: San Diego
 TSD EPA ID: CAD093459485
 TSD County: Fresno
 Waste Category: Unspecified solvent mixture Waste
 Disposal Method: Transfer Station
 Tons: .0664
 Facility County: San Diego

Gepaid: CA0000886952
 Contact: JOE GARDON
 Telephone: 6192244151
 Facility Addr2: Not reported
 Mailing Name: Not reported
 Mailing Address: PO BOX 81847
 Mailing City,St,Zip: SAN DIEGO, CA 921381847
 Gen County: San Diego
 TSD EPA ID: CAT080013352
 TSD County: Los Angeles
 Waste Category: Aqueous solution with less than 10% total organic residues
 Disposal Method: Recycler
 Tons: 2.4059
 Facility County: San Diego

Gepaid: CA0000886952
 Contact: JOE GARDON
 Telephone: 6192244151
 Facility Addr2: Not reported
 Mailing Name: Not reported
 Mailing Address: PO BOX 81847
 Mailing City,St,Zip: SAN DIEGO, CA 921381847
 Gen County: San Diego
 TSD EPA ID: CAT080013352

MAP FINDINGS

Map ID
 Direction
 Distance
 Distance (ft.)Site

EDR ID Number
 EPA ID Number

Database(s)

PECK JEEP EAGLE INC DBA MIDWAY JEEP EAGL (Continued)

1000978090

TSD County: Los Angeles
 Waste Category: Aqueous solution with less than 10% total organic residues
 Disposal Method: Transfer Station
 Tons: .6880
 Facility County: San Diego

[Click this hyperlink](#) while viewing on your computer to access
 10 additional CA_HAZNET: record(s) in the EDR Site Report.

140

**JEEP-EAGLE
 3005 MIDWAY DR
 SAN DIEGO, CA 92110**

**LUST S102431891
 SLIC N/A
 SWEEPS UST
 San Diego Co. HMMMD
 HAZNET**

LUST REG 9:

Region: 9
 Status: Case Closed
 Case Number: 9UT2096
 Local Case: H01561-002
 Substance: Gasoline
 Qty Leaked: Not reported
 Abate Method: Excavate and Dispose - remove contaminated soil and dispose in approved site
 Local Agency: San Diego
 How Found: Other Means
 How Stopped: Other Means
 Source: Unknown
 Cause: Unknown
 Lead Agency: Local Agency
 Case Type: Soil only
 Date Found: 09/19/1991
 Date Stopped: 09/19/1991
 Confirm Date: 09/19/1991
 Submit Workplan: 12/4/91
 Prelim Assess: / /
 Desc Pollution: Not reported
 Remed Plan: / /
 Remed Action: Not reported
 Began Monitor: Not reported
 Release Date: 09/19/1991
 Enforce Date: Not reported
 Closed Date: 10/4/93
 Enforce Type: Not reported
 Pilot Program: LOP
 Basin Number: 908.21
 GW Depth: 7'
 Beneficial Use: Not reported
 NPDES Number: Not reported
 Priority: Low priority. Priority ranking can change over time.
 File Dispn: File discarded, case closed
 Interim Remedial Actions: Yes
 Cleanup and Abatement order Number: Not reported
 Waste Discharge Requirement Number: Not reported

SLIC:

Region: STATE

MAP FINDINGS

Map ID
 Direction
 Distance
 Distance (ft.)Site

EDR ID Number
 EPA ID Number

Database(s)

JEEP-EAGLE (Continued)

S102431891

Facility Status:	Completed - Case Closed
Status Date:	1987-07-01 00:00:00
Global Id:	T0607302706
Lead Agency:	SAN DIEGO COUNTY LOP
Lead Agency Case Number:	H01561-001
Latitude:	32.749527
Longitude:	-117.206956
Case Type:	Cleanup Program Site
Case Worker:	VC
Local Agency:	Not reported
RB Case Number:	9UT395
File Location:	Local Agency
Potential Media Affected:	Not reported
Potential Contaminants of Concern:	Not reported
Site History:	Not reported

[Click here to access the California GeoTracker records for this facility:](#)

SWEEPS UST:

Status:	A
Comp Number:	1561
Number:	9
Board Of Equalization:	44-021616
Ref Date:	Not reported
Act Date:	06-26-92
Created Date:	02-29-88
Tank Status:	Not reported
Owner Tank Id:	Not reported
Swrcb Tank Id:	Not reported
Actv Date:	Not reported
Capacity:	Not reported
Tank Use:	Not reported
Stg:	Not reported
Content:	Not reported
Number Of Tanks:	Not reported

Status:	Not reported
Comp Number:	1561
Number:	Not reported
Board Of Equalization:	44-021616
Ref Date:	Not reported
Act Date:	Not reported
Created Date:	Not reported
Tank Status:	Not reported
Owner Tank Id:	Not reported
Swrcb Tank Id:	37-000-001561-000001
Actv Date:	Not reported
Capacity:	500
Tank Use:	PETROLEUM
Stg:	WASTE
Content:	Not reported
Number Of Tanks:	2

Status:	Not reported
Comp Number:	1561
Number:	Not reported
Board Of Equalization:	44-021616

MAP FINDINGS

Map ID
 Direction
 Distance
 Distance (ft.)Site

EDR ID Number
 EPA ID Number

Database(s)

JEEP-EAGLE (Continued)

S102431891

Ref Date: Not reported
 Act Date: Not reported
 Created Date: Not reported
 Tank Status: Not reported
 Owner Tank Id: Not reported
 Swrcb Tank Id: 37-000-001561-000002
 Actv Date: Not reported
 Capacity: 1000
 Tank Use: M.V. FUEL
 Stg: PRODUCT
 Content: REG UNLEADED
 Number Of Tanks: Not reported

San Diego Co. HMMD:

Facility ID: 208325
 Inactive Indicator: Active
 Business Code: 6HK70
 SIC: Not reported
 Permit Expiration: Not reported
 Owner: WALGREENS CORPORATION
 2nd Name: 3E COMPANY C/O REGULATORY DEPT
 Mailing Address: 1905 ASTON AV
 Mailing City,St,Zip: CARLSBAD, CA 92008
 Map Code/Business Plan on File: Not reported
 Corporate Code: Not reported
 Fire Dept District: Not reported
 Census Tract Number: 68.02
 EPA ID: CAL000323684
 Gas Station: Not reported
 Inspection Date: 03/05/10
 Reinspection Date: Not reported
 Inspector Name: MAVASTU
 Violation Notice Issued: Not reported
 Facility Contact: FRED RADTKE/STORE MGR
 Delinquent Flag: Not Delinquent
 Last Update: 08/30/10
 Last Delinquent Letter: Not reported
 Delinquent Comment: Not reported
 Last Letter Type: Not reported
 Property Owner: WALGREEN CO
 Property Address: 104 WILMOT RD
 Property City,St,Zip: DEERFIELD, IL 60015
 Tank Owner: Not reported
 Tank Address: Not reported
 Tank City,St,Zip: Not reported
 Business Plan Acceptance Date: Not reported
 Reinspection Date Y2K Compatible: 09/05/11
 Facility Phone: 619-221-0834

HMMD DISCLOSURE INVENTORY:

Item Number: Not reported
 Chemical Name: Not reported
 Case Number: Not reported
 Quantity Stored At One Time: Not reported
 Quantity Stored at One Time: Not reported
 Annual Quantity String: Not reported
 Annual Quantity String: Not reported

MAP FINDINGS

Map ID
 Direction
 Distance
 Distance (ft.)Site

EDR ID Number

Database(s) EPA ID Number

JEEP-EAGLE (Continued)

S102431891

Measurement Units: Not reported
 Carcinogen: No
 1st Hazard Category: Not reported
 2nd Hazard Category: Not reported

HMMD UNDERGROUND TANKS:

Tank Number: Not reported
 Tank ID Number: Not reported
 Waste or Product: Not reported
 Tank Contents: Not reported

HMMD VIOLATIONS:

Inspection Date: 03/05/10
 Waste Code: Not reported
 Occurrences: Not reported
 Item Number: 3343

Inspection Date: 03/05/10
 Waste Code: Not reported
 Occurrences: Not reported
 Item Number: 3344

Inspection Date: 03/05/10
 Waste Code: Not reported
 Occurrences: Not reported
 Item Number: 3345

Inspection Date: 03/05/10
 Waste Code: Not reported
 Occurrences: Not reported
 Item Number: 3346

Inspection Date: 03/05/10
 Waste Code: Not reported
 Occurrences: Not reported
 Item Number: 3347

Inspection Date: 03/05/10
 Waste Code: Not reported
 Occurrences: Not reported
 Item Number: 3348

Inspection Date: 03/05/10
 Waste Code: Not reported
 Occurrences: Not reported
 Item Number: 3349

Inspection Date: 03/05/10
 Waste Code: Not reported
 Occurrences: Not reported
 Item Number: 3350

Inspection Date: 03/05/10
 Waste Code: Not reported
 Occurrences: Not reported
 Item Number: 3351

MAP FINDINGS

Map ID
 Direction
 Distance
 Distance (ft.)Site

EDR ID Number
 EPA ID Number

Database(s)

JEEP-EAGLE (Continued)

S102431891

Inspection Date: 03/05/10
 Waste Code: Not reported
 Occurrences: Not reported
 Item Number: 3352

Inspection Date: 03/05/10
 Waste Code: Not reported
 Occurrences: Not reported
 Item Number: 3353

HMMD WASTE STREAMS:

Inspection Date: 03/05/10
 Waste Item #: 135
 Waste Code: 135
 Waste Name: UNSPECIFIED AQUEOUS
 Qty at Inspection: 35
 Quantity String: 35
 Annual Qty: 35
 Annual Qty String: 35
 Measurement Unit: LBS
 Treatment Method: 001 RECYCLE
 Storage Method: BOX
 Haz Waste Hauler: 9997 UNREGISTERED HAZ WST
 Waste Desc: BROKEN/RETURNED ITEMS
 Carcinogen: No

Inspection Date: 03/05/10
 Waste Item #: 171
 Waste Code: 171
 Waste Name: METAL SLUDGE
 Qty at Inspection: 10
 Quantity String: 10
 Annual Qty: 10
 Annual Qty String: 10
 Measurement Unit: GAL
 Treatment Method: 103 TREATED, THEN SEW
 Storage Method: PROCESS EQUIP
 Haz Waste Hauler: 9997 UNREGISTERED HAZ WST
 Waste Desc: ACADEMY CORPORATION
 Carcinogen: No

Inspection Date: 03/05/10
 Waste Item #: 214
 Waste Code: 214
 Waste Name: UNSPEC SOLVENT MIXTU
 Qty at Inspection: 12
 Quantity String: 12
 Annual Qty: 36
 Annual Qty String: 36
 Measurement Unit: LBS
 Treatment Method: 001 RECYCLE
 Storage Method: BOX
 Haz Waste Hauler: 9997 UNREGISTERED HAZ WST
 Waste Desc: BROKEN/RETURNED - AEROSOL
 Carcinogen: No

Inspection Date: 03/05/10

MAP FINDINGS

Map ID
 Direction
 Distance
 Distance (ft.)Site

EDR ID Number

Database(s) EPA ID Number

JEEP-EAGLE (Continued)

S102431891

Waste Item #: 311
 Waste Code: 311
 Waste Name: PHARMACEUTICAL WASTE
 Qnty at Inspection: 4
 Quantity String: 4
 Annual Qty: 12
 Annual Qty String: 12
 Measurement Unit: LBS
 Treatment Method: 007 INCINERATION
 Storage Method: BOX
 Haz Waste Hauler: 9997 UNREGISTERED HAZ WST
 Waste Desc: Not reported
 Carcinogen: No

Inspection Date: 03/05/10
 Waste Item #: 902
 Waste Code: 902
 Waste Name: INFECTIOUS WASTE, SH
 Qnty at Inspection: 5
 Quantity String: 5
 Annual Qty: 60
 Annual Qty String: 60
 Measurement Unit: LBS
 Treatment Method: 101 AUTOCLAVE
 Storage Method: PLASTIC DRUM
 Haz Waste Hauler: 0001 NO HAULER
 Waste Desc: MAILBACK SERVICE
 Carcinogen: No

HAZNET:

Gepaid: CAC002550696
 Contact: David Erck
 Telephone: 8479143327
 Facility Addr2: Not reported
 Mailing Name: Not reported
 Mailing Address: 200 Wilmot Rd
 Mailing City,St,Zip: Deerfield, IL 60015
 Gen County: San Diego
 TSD EPA ID: Not reported
 TSD County: Los Angeles
 Waste Category: Waste oil and mixed oil
 Disposal Method: Recycler
 Tons: 0.12
 Facility County: Not reported

141

**CABRILLO HOSPITAL
 3475 KENYON ST
 SAN DIEGO, CA 92110**

**SAN DIEGO CO. SAM S108086964
 N/A**

SAN DIEGO CO. SAM:

Case Number: H14293-001
 Agency: DEH Site Assessment & Mitigation
Funding: Private - VAP
 FType: Soils Only
 FStatus: 3
 Date: 7/18/2006

MAP FINDINGS

Map ID
 Direction
 Distance
 Distance (ft.)Site

EDR ID Number
 EPA ID Number

Database(s)

CABRILLO HOSPITAL (Continued)

S108086964

Date Began: Not reported

141

**SHARP CABRILLO HOSPITAL
 3475 KENYON ST
 SAN DIEGO, CA 92110**

**HIST UST 1000368464
 HAZNET N/A**

HIST UST:

Region: STATE
 Facility ID: 00000066021
 Facility Type: Other
 Other Type: HOSPITAL
 Total Tanks: 0001
 Contact Name: FREDERIC S. GUTIERREZ
 Telephone: 6192213400
 Owner Name: SAN DIEGO HOSPITAL ASSOCIATION
 Owner Address: 3131 BERGER STREET
 Owner City,St,Zip: SAN DIEGO, CA 92123

Tank Num: 001
 Container Num: 1
 Year Installed: 1975
 Tank Capacity: 00006000
 Tank Used for: WASTE
 Type of Fuel: 4
 Tank Construction: Unkown centimeters
 Leak Detection: None

HAZNET:

Gepaid: CAD981396641
 Contact: SHARP HEALTH CARE
 Telephone: 6195414000
 Facility Addr2: Not reported
 Mailing Name: Not reported
 Mailing Address: 3475 KENYON ST
 Mailing City,St,Zip: SAN DIEGO, CA 921105002
 Gen County: San Diego
 TSD EPA ID: AZD049318009
 TSD County: 99
 Waste Category: Laboratory waste chemicals
 Disposal Method: Transfer Station
 Tons: .0075
 Facility County: San Diego

Gepaid: CAD981396641
 Contact: SHARP HEALTH CARE
 Telephone: 6195414000
 Facility Addr2: Not reported
 Mailing Name: Not reported
 Mailing Address: 3475 KENYON ST
 Mailing City,St,Zip: SAN DIEGO, CA 921105002
 Gen County: San Diego
 TSD EPA ID: CAD050806850
 TSD County: Los Angeles
 Waste Category: Off-specification, aged, or surplus inorganics
 Disposal Method: Recycler
 Tons: .0050
 Facility County: San Diego

MAP FINDINGS

Map ID
 Direction
 Distance
 Distance (ft.)Site

EDR ID Number
 EPA ID Number

Database(s)

SHARP CABRILLO HOSPITAL (Continued)

1000368464

Gepaid: CAD981396641
 Contact: SHARP HEALTH CARE
 Telephone: 6195414000
 Facility Addr2: Not reported
 Mailing Name: Not reported
 Mailing Address: 3475 KENYON ST
 Mailing City,St,Zip: SAN DIEGO, CA 921105002
 Gen County: San Diego
 TSD EPA ID: CAD044429835
 TSD County: Los Angeles
 Waste Category: Unspecified solvent mixture Waste
 Disposal Method: Treatment, Incineration
 Tons: .0375
 Facility County: San Diego

Gepaid: CAD981396641
 Contact: SHARP HEALTH CARE
 Telephone: 6195414000
 Facility Addr2: Not reported
 Mailing Name: Not reported
 Mailing Address: 3475 KENYON ST
 Mailing City,St,Zip: SAN DIEGO, CA 921105002
 Gen County: San Diego
 TSD EPA ID: CAD044429835
 TSD County: Los Angeles
 Waste Category: Waste oil and mixed oil
 Disposal Method: Recycler
 Tons: .2293
 Facility County: San Diego

Gepaid: CAD981396641
 Contact: SHARP HEALTH CARE
 Telephone: 6195414000
 Facility Addr2: Not reported
 Mailing Name: Not reported
 Mailing Address: 3475 KENYON ST
 Mailing City,St,Zip: SAN DIEGO, CA 921105002
 Gen County: San Diego
 TSD EPA ID: CAD088504881
 TSD County: Orange
 Waste Category: Off-specification, aged, or surplus inorganics
 Disposal Method: Recycler
 Tons: .0500
 Facility County: San Diego

[Click this hyperlink](#) while viewing on your computer to access 34 additional CA_HAZNET: record(s) in the EDR Site Report.

MAP FINDINGS

Map ID Direction Distance Distance (ft.)Site Database(s) EPA ID Number EDR ID Number

141 DOCTORS HOSP S D RCRA-SQG 1000417938
 3475 KENYON ST FINDS CAD073346462
 SAN DIEGO, CA 92110 SLIC
 UST
 SWEEPS UST
 San Diego Co. HMMD
 HAZNET
 EMI

RCRA-SQG:

Date form received by agency: 09/01/1996
 Facility name: DOCTORS HOSP S D
 Facility address: 3475 KENYON ST
 SAN DIEGO, CA 92110
 EPA ID: CAD073346462
 Mailing address: KENYON ST
 SAN DIEGO, CA 92110
 Contact: Not reported
 Contact address: Not reported
 Not reported
 Contact country: Not reported
 Contact telephone: Not reported
 Contact email: Not reported
 EPA Region: 09
 Classification: Small Small Quantity Generator
 Description: Handler: generates more than 100 and less than 1000 kg of hazardous waste during any calendar month and accumulates less than 6000 kg of hazardous waste at any time; or generates 100 kg or less of hazardous waste during any calendar month, and accumulates more than 1000 kg of hazardous waste at any time

Owner/Operator Summary:

Owner/operator name: DOCTORS HOSPITAL OF SAN DIEGO INC
 Owner/operator address: NOT REQUIRED
 NOT REQUIRED, ME 99999
 Owner/operator country: Not reported
 Owner/operator telephone: (415) 555-1212
 Legal status: Private
 Owner/Operator Type: Owner
 Owner/Op start date: Not reported
 Owner/Op end date: Not reported
 Owner/operator name: NOT REQUIRED
 Owner/operator address: NOT REQUIRED
 NOT REQUIRED, ME 99999
 Owner/operator country: Not reported
 Owner/operator telephone: (415) 555-1212
 Legal status: Private
 Owner/Operator Type: Operator
 Owner/Op start date: Not reported
 Owner/Op end date: Not reported

Handler Activities Summary:

U.S. importer of hazardous waste: Unknown
 Mixed waste (haz. and radioactive): Unknown
 Recycler of hazardous waste: No
 Transporter of hazardous waste: No
 Treater, storer or disposer of HW: No

MAP FINDINGS

Map ID
 Direction
 Distance
 Distance (ft.)Site

EDR ID Number
 EPA ID Number

Database(s)

DOCTORS HOSP S D (Continued)

1000417938

Underground injection activity: No
 On-site burner exemption: Unknown
 Furnace exemption: Unknown
 Used oil fuel burner: No
 Used oil processor: No
 User oil refiner: No
 Used oil fuel marketer to burner: No
 Used oil Specification marketer: No
 Used oil transfer facility: No
 Used oil transporter: No
 Off-site waste receiver: Verified to be non-commercial

Violation Status: No violations found

FINDS:

Registry ID: 110001174087

Environmental Interest/Information System

AFS (Aerometric Information Retrieval System (AIRS) Facility Subsystem) replaces the former Compliance Data System (CDS), the National Emission Data System (NEDS), and the Storage and Retrieval of Aerometric Data (SAROAD). AIRS is the national repository for information concerning airborne pollution in the United States. AFS is used to track emissions and compliance data from industrial plants. AFS data are utilized by states to prepare State Implementation Plans to comply with regulatory programs and by EPA as an input for the estimation of total national emissions. AFS is undergoing a major redesign to support facility operating permits required under Title V of the Clean Air Act.

The NEI (National Emissions Inventory) database contains information on stationary and mobile sources that emit criteria air pollutants and their precursors, as well as hazardous air pollutants (HAPs).

RCRAInfo is a national information system that supports the Resource Conservation and Recovery Act (RCRA) program through the tracking of events and activities related to facilities that generate, transport, and treat, store, or dispose of hazardous waste. RCRAInfo allows RCRA program staff to track the notification, permit, compliance, and corrective action activities required under RCRA.

SLIC:

Region: STATE
Facility Status: **Open - Site Assessment**
 Status Date: 2006-07-18 00:00:00
 Global Id: T06019736906
 Lead Agency: SAN DIEGO COUNTY LOP
 Lead Agency Case Number: H14293-001
 Latitude: 32.749646
 Longitude: -117.215126
 Case Type: Cleanup Program Site
 Case Worker: CF
 Local Agency: SAN DIEGO COUNTY LOP
 RB Case Number: Not reported
 File Location: Local Agency

MAP FINDINGS

Map ID
 Direction
 Distance
 Distance (ft.)Site

EDR ID Number

Database(s) EPA ID Number

DOCTORS HOSP S D (Continued)

1000417938

Potential Media Affected: Soil
 Potential Contaminants of Concern: Diesel
 Site History: Not reported

[Click here to access the California GeoTracker records for this facility:](#)

UST:

Global ID: 19099
 Latitude: 32.74939
 Longitude: -117.21474

SWEEPS UST:

Status: A
 Comp Number: 14293
 Number: 9
 Board Of Equalization: Not reported
 Ref Date: Not reported
 Act Date: 06-26-92
 Created Date: 02-29-88
 Tank Status: A
 Owner Tank Id: Not reported
 Swrcb Tank Id: 37-000-014293-000001
 Actv Date: Not reported
 Capacity: 6000
 Tank Use: M.V. FUEL
 Stg: P
 Content: OTHER
 Number Of Tanks: 1

San Diego Co. HMMD:

Facility ID: 114293
 Inactive Indicator: Active
 Business Code: 6HK65
 SIC: Not reported
 Permit Expiration: Not reported
 Owner: S D HOSPITAL ASSN
 2nd Name: Not reported
 Mailing Address: 3475 KENYON ST
 Mailing City,St,Zip: SAN DIEGO, CA 92110
 Map Code/Business Plan on File: Not reported
 Corporate Code: Not reported
 Fire Dept District: San Diego
 Census Tract Number: 68.02
 EPA ID: CAD981396641
 Gas Station: Not reported
 Inspection Date: 08/26/08
 Reinspection Date: Not reported
 Inspector Name: KWAARA
 Violation Notice Issued: Not reported
 Facility Contact: KEVIN GUBBE
 Delinquent Flag: Not Delinquent
 Last Update: 08/30/10
 Last Delinquent Letter: Not reported
 Delinquent Comment: Not reported
 Last Letter Type: Not reported
 Property Owner: Not reported

MAP FINDINGS

Map ID
 Direction
 Distance
 Distance (ft.)Site

EDR ID Number
 EPA ID Number

Database(s)

DOCTORS HOSP S D (Continued)

1000417938

Property Address: Not reported
 Property City,St,Zip: Not reported
 Tank Owner: S D HOSPITAL ASSN
 Tank Address: 3475 KENYON ST
 Tank City,St,Zip: San Diego, CA 92110
 Business Plan Acceptance Date: Not reported
 Reinspection Date Y2K Compatible: Not reported
 Facility Phone: 619-291-3550

HMMD DISCLOSURE INVENTORY:

Item Number: Not reported
 Chemical Name: Not reported
 Case Number: Not reported
 Quantity Stored At One Time: Not reported
 Quantity Stored at One Time: Not reported
 Annual Quantity String: Not reported
 Annual Quantity String: Not reported
 Measurement Units: Not reported
 Carcinogen: No
 1st Hazard Category: Not reported
 2nd Hazard Category: Not reported

HMMD UNDERGROUND TANKS:

Tank Number: T001
 Tank ID Number: 00001
 Waste or Product: 6000
 Tank Contents: Not reported

Tank Number: T002
 Tank ID Number: NT2156
 Waste or Product: 6000
 Tank Contents: Not reported

HMMD VIOLATIONS:

Inspection Date: 12/01/99
 Waste Code: Not reported
 Occurrences: Not reported
 Item Number: 6562

Inspection Date: 12/01/99
 Waste Code: Not reported
 Occurrences: Not reported
 Item Number: 6563

Inspection Date: 12/01/99
 Waste Code: Not reported
 Occurrences: Not reported
 Item Number: 6564

Inspection Date: 12/01/99
 Waste Code: Not reported
 Occurrences: Not reported
 Item Number: 6565

Inspection Date: 12/01/99
 Waste Code: Not reported
 Occurrences: Not reported

MAP FINDINGS

Map ID
 Direction
 Distance
 Distance (ft.)Site

EDR ID Number

Database(s) EPA ID Number

DOCTORS HOSP S D (Continued)

1000417938

Item Number:	6566
Inspection Date:	12/01/99
Waste Code:	Not reported
Occurrences:	Not reported
Item Number:	6567
Inspection Date:	08/07/06
Waste Code:	Not reported
Occurrences:	Not reported
Item Number:	3916
Inspection Date:	07/26/05
Waste Code:	Not reported
Occurrences:	Not reported
Item Number:	8064
Inspection Date:	07/26/05
Waste Code:	Not reported
Occurrences:	Not reported
Item Number:	8065
Inspection Date:	07/26/05
Waste Code:	Not reported
Occurrences:	Not reported
Item Number:	8066
Inspection Date:	07/26/05
Waste Code:	Not reported
Occurrences:	Not reported
Item Number:	8067
Inspection Date:	07/25/07
Waste Code:	Not reported
Occurrences:	Not reported
Item Number:	4457
Inspection Date:	07/25/07
Waste Code:	Not reported
Occurrences:	Not reported
Item Number:	4458
Inspection Date:	07/25/07
Waste Code:	Not reported
Occurrences:	Not reported
Item Number:	4459
Inspection Date:	07/25/07
Waste Code:	Not reported
Occurrences:	Not reported
Item Number:	4460
Inspection Date:	07/25/07
Waste Code:	Not reported
Occurrences:	Not reported
Item Number:	4461

MAP FINDINGS

Map ID
 Direction
 Distance
 Distance (ft.)Site

EDR ID Number

Database(s) EPA ID Number

DOCTORS HOSP S D (Continued)

1000417938

Inspection Date: 07/25/07
 Waste Code: Not reported
 Occurrences: Not reported
 Item Number: 4462

Inspection Date: 07/25/07
 Waste Code: Not reported
 Occurrences: Not reported
 Item Number: 4463

Inspection Date: 05/03/02
 Waste Code: Not reported
 Occurrences: Not reported
 Item Number: 3369

Inspection Date: 05/03/02
 Waste Code: Not reported
 Occurrences: Not reported
 Item Number: 3370

Inspection Date: 05/03/02
 Waste Code: Not reported
 Occurrences: Not reported
 Item Number: 3371

Inspection Date: 05/03/02
 Waste Code: Not reported
 Occurrences: Not reported
 Item Number: 3372

Inspection Date: 05/03/02
 Waste Code: Not reported
 Occurrences: Not reported
 Item Number: 3373

Inspection Date: 08/26/08
 Waste Code: Not reported
 Occurrences: Not reported
 Item Number: 2921

Inspection Date: 08/26/08
 Waste Code: Not reported
 Occurrences: Not reported
 Item Number: 2922

Inspection Date: 08/26/08
 Waste Code: Not reported
 Occurrences: Not reported
 Item Number: 2923

Inspection Date: 08/26/08
 Waste Code: Not reported
 Occurrences: Not reported
 Item Number: 2924

Inspection Date: 08/26/08
 Waste Code: Not reported

MAP FINDINGS

Map ID
 Direction
 Distance
 Distance (ft.)Site

EDR ID Number

Database(s) EPA ID Number

DOCTORS HOSP S D (Continued)

1000417938

Occurrences: Not reported
 Item Number: 2925

Inspection Date: 05/13/03
 Waste Code: Not reported
 Occurrences: Not reported
 Item Number: 5897

Inspection Date: 05/13/03
 Waste Code: Not reported
 Occurrences: Not reported
 Item Number: 5898

Inspection Date: 09/08/98
 Waste Code: Not reported
 Occurrences: Not reported
 Item Number: 1935

Inspection Date: 09/08/98
 Waste Code: Not reported
 Occurrences: Not reported
 Item Number: 1936

Inspection Date: 09/08/98
 Waste Code: Not reported
 Occurrences: Not reported
 Item Number: 1937

Inspection Date: 09/08/98
 Waste Code: Not reported
 Occurrences: Not reported
 Item Number: 1938

Inspection Date: 06/22/04
 Waste Code: Not reported
 Occurrences: Not reported
 Item Number: 8306

Inspection Date: 06/22/04
 Waste Code: Not reported
 Occurrences: Not reported
 Item Number: 8307

Inspection Date: 06/22/04
 Waste Code: Not reported
 Occurrences: Not reported
 Item Number: 8308

HMMD WASTE STREAMS:

Inspection Date: Not reported
 Waste Item #: Not reported
 Waste Code: Not reported
 Waste Name: Not reported
 Qty at Inspection: Not reported
 Quantity String: Not reported
 Annual Qty: Not reported
 Annual Qty String: Not reported

MAP FINDINGS

Map ID
 Direction
 Distance
 Distance (ft.)Site

EDR ID Number
 EPA ID Number

Database(s)

DOCTORS HOSP S D (Continued)

1000417938

Measurement Unit: Not reported
 Treatment Method: Not reported
 Storage Method: Not reported
 Haz Waste Hauler: Not reported
 Waste Desc: Not reported
 Carcinogen: No

Facility ID: 211577
 Inactive Indicator: Active
 Business Code: 6HK65
 SIC: Not reported
 Permit Expiration: Not reported
 Owner: LOMA CABRILLO, LLC
 2nd Name: Not reported
 Mailing Address: 260 LANDIS AV
 Mailing City,St,Zip: CHULA VISTA, CA 91910
 Map Code/Business Plan on File: Not reported
 Corporate Code: Not reported
 Fire Dept District: San Diego
 Census Tract Number: 68.02
 EPA ID: Not reported
 Gas Station: Not reported
 Inspection Date: 12/07/09
 Reinspection Date: Not reported
 Inspector Name: KWAARA
 Violation Notice Issued: Not reported
 Facility Contact: MICHAEL KUEBLER, SITE MGR
 Delinquent Flag: Not Delinquent
 Last Update: 08/30/10
 Last Delinquent Letter: Not reported
 Delinquent Comment: Not reported
 Last Letter Type: Not reported
 Property Owner: Not reported
 Property Address: Not reported
 Property City,St,Zip: Not reported
 Tank Owner: LOMA CABRILLO, LLC
 Tank Address: 260 LANDIS AV
 Tank City,St,Zip: Chula Vista, CA 91910
 Business Plan Acceptance Date: Not reported
 Reinspection Date Y2K Compatible: 12/07/10
 Facility Phone: 619-422-8334

HMMD DISCLOSURE INVENTORY:

Item Number: DIE
 Chemical Name: DIESEL FUEL
 Case Number: 68476-34-6
 Quantity Stored At One Time: Not reported
 Quantity Stored at One Time: Not reported
 Annual Quantity String: Not reported
 Annual Quantity String: Not reported
 Measurement Units: Not reported
 Carcinogen: No
 1st Hazard Category: FIRE
 2nd Hazard Category: Not reported

Item Number: DIE
 Chemical Name: DIESEL FUEL UNDERGROUND TANK 114293 T002

MAP FINDINGS

Map ID
 Direction
 Distance
 Distance (ft.)Site

EDR ID Number
 EPA ID Number

Database(s)

DOCTORS HOSP S D (Continued)

1000417938

Case Number: 68476-34-6
 Quantity Stored At One Time: Not reported
 Quantity Stored at One Time: Not reported
 Annual Quantity String: Not reported
 Annual Quantity String: Not reported
 Measurement Units: Not reported
 Carcinogen: No
 1st Hazard Category: FIRE
 2nd Hazard Category: Not reported

HMMD UNDERGROUND TANKS:

Tank Number: T001
 Tank ID Number: 00001
 Waste or Product: 6000
 Tank Contents: Not reported

Tank Number: T002
 Tank ID Number: NT2156
 Waste or Product: 6000
 Tank Contents: Not reported

HMMD VIOLATIONS:

Inspection Date: Not reported
 Waste Code: Not reported
 Occurrences: Not reported
 Item Number: Not reported

HMMD WASTE STREAMS:

Inspection Date: Not reported
 Waste Item #: Not reported
 Waste Code: Not reported
 Waste Name: Not reported
 Qnty at Inspection: Not reported
 Quantity String: Not reported
 Annual Qty: Not reported
 Annual Qty String: Not reported
 Measurement Unit: Not reported
 Treatment Method: Not reported
 Storage Method: Not reported
 Haz Waste Hauler: Not reported
 Waste Desc: Not reported
 Carcinogen: No

HAZNET:

Gepaid: CAD981396641
 Contact: JASON LEA
 Telephone: 6192213550
 Facility Addr2: Not reported
 Mailing Name: ENGINEERING DEPT MGR
 Mailing Address: 3475 KENYON ST
 Mailing City,St,Zip: SAN DIEGO, CA 921105002
 Gen County: San Diego
 TSD EPA ID: NVT330010000
 TSD County: 99

MAP FINDINGS

Map ID
 Direction
 Distance
 Distance (ft.)Site

EDR ID Number

Database(s) EPA ID Number

DOCTORS HOSP S D (Continued)

1000417938

Waste Category: Waste oil and mixed oil
 Disposal Method: H039
 Tons: 0.1
 Facility County: San Diego

Gepaid: CAD981396641
 Contact: A J HAMM
 Telephone: 6192213550
 Facility Addr2: Not reported
 Mailing Name: Not reported
 Mailing Address: 3475 KENYON ST
 Mailing City,St,Zip: SAN DIEGO, CA 921105002
 Gen County: San Diego
 TSD EPA ID: ARD069748192
 TSD County: 99
 Waste Category: Off-specification, aged, or surplus organics
 Disposal Method: Not reported
 Tons: 0.01
 Facility County: San Diego

Gepaid: CAD981396641
 Contact: JASON LEA
 Telephone: 6192213550
 Facility Addr2: Not reported
 Mailing Name: Not reported
 Mailing Address: 3475 KENYON ST
 Mailing City,St,Zip: SAN DIEGO, CA 921105002
 Gen County: San Diego
 TSD EPA ID: NVT330010000
 TSD County: 99
 Waste Category: Alkaline solution without metals (pH > 12.5)
 Disposal Method: H132
 Tons: 0.055
 Facility County: San Diego

Gepaid: CAD981396641
 Contact: JASON LEA
 Telephone: 6192213550
 Facility Addr2: Not reported
 Mailing Name: Not reported
 Mailing Address: 3475 KENYON ST
 Mailing City,St,Zip: SAN DIEGO, CA 921105002
 Gen County: San Diego
 TSD EPA ID: ARD069748192
 TSD County: 99
 Waste Category: Pharmaceutical waste
 Disposal Method: H040
 Tons: 0.005
 Facility County: San Diego

Gepaid: CAD981396641
 Contact: JASON LEA
 Telephone: 6192213550
 Facility Addr2: Not reported
 Mailing Name: Not reported
 Mailing Address: 3475 KENYON ST
 Mailing City,St,Zip: SAN DIEGO, CA 921105002

MAP FINDINGS

Map ID
 Direction
 Distance
 Distance (ft.)Site

EDR ID Number
 Database(s) EPA ID Number

DOCTORS HOSP S D (Continued)

1000417938

Gen County: San Diego
 TSD EPA ID: ARD069748192
 TSD County: 99
 Waste Category: Off-specification, aged, or surplus inorganics
 Disposal Method: H141
 Tons: 0.0125
 Facility County: San Diego

[Click this hyperlink](#) while viewing on your computer to access
 12 additional CA_HAZNET: record(s) in the EDR Site Report.

EMI:

Year: 1995
 County Code: 37
 Air Basin: SD
 Facility ID: 6358
 Air District Name: SD
 SIC Code: 8062
 Air District Name: SAN DIEGO COUNTY APCD
 Community Health Air Pollution Info System: Not reported
 Consolidated Emission Reporting Rule: Not reported
 Total Organic Hydrocarbon Gases Tons/Yr: 1
 Reactive Organic Gases Tons/Yr: 0
 Carbon Monoxide Emissions Tons/Yr: 0
 NOX - Oxides of Nitrogen Tons/Yr: 1
 SOX - Oxides of Sulphur Tons/Yr: 0
 Particulate Matter Tons/Yr: 0
 Part. Matter 10 Micrometers & Smlr Tons/Yr: 0

Year: 1996
 County Code: 37
 Air Basin: SD
 Facility ID: 6358
 Air District Name: SD
 SIC Code: 8062
 Air District Name: SAN DIEGO COUNTY APCD
 Community Health Air Pollution Info System: Not reported
 Consolidated Emission Reporting Rule: Not reported
 Total Organic Hydrocarbon Gases Tons/Yr: 1
 Reactive Organic Gases Tons/Yr: 0
 Carbon Monoxide Emissions Tons/Yr: 0
 NOX - Oxides of Nitrogen Tons/Yr: 1
 SOX - Oxides of Sulphur Tons/Yr: 0
 Particulate Matter Tons/Yr: 0
 Part. Matter 10 Micrometers & Smlr Tons/Yr: 0

Year: 1997
 County Code: 37
 Air Basin: SD
 Facility ID: 6358
 Air District Name: SD
 SIC Code: 8062
 Air District Name: SAN DIEGO COUNTY APCD
 Community Health Air Pollution Info System: Not reported
 Consolidated Emission Reporting Rule: Not reported
 Total Organic Hydrocarbon Gases Tons/Yr: 1
 Reactive Organic Gases Tons/Yr: 0

MAP FINDINGS

Map ID
 Direction
 Distance
 Distance (ft.)Site

EDR ID Number
 Database(s)
 EPA ID Number

DOCTORS HOSP S D (Continued)

1000417938

Carbon Monoxide Emissions Tons/Yr: 0
 NOX - Oxides of Nitrogen Tons/Yr: 1
 SOX - Oxides of Sulphur Tons/Yr: 0
 Particulate Matter Tons/Yr: 0
 Part. Matter 10 Micrometers & Smlr Tons/Yr: 0

142

**AFFHOLDER INC
 2821 SPORTS ARENA BLVD.
 SAN DIEGO, CA 92110**

**HAZNET S103649335
 N/A**

HAZNET:

Gepaid: CAC001209744
 Contact: CORPORATION
 Telephone: 0000000000
 Facility Addr2: Not reported
 Mailing Name: Not reported
 Mailing Address: 2821 SPORTS ARENA BLVD.
 Mailing City,St,Zip: SAN DIEGO, CA 921100000
 Gen County: San Diego
 TSD EPA ID: AZC000000150
 TSD County: 99
 Waste Category: Other organic solids
 Disposal Method: Not reported
 Tons: 1.2510
 Facility County: San Diego

Gepaid: CAC001209744
 Contact: CORPORATION
 Telephone: 0000000000
 Facility Addr2: Not reported
 Mailing Name: Not reported
 Mailing Address: 2821 SPORTS ARENA BLVD.
 Mailing City,St,Zip: SAN DIEGO, CA 921100000
 Gen County: San Diego
 TSD EPA ID: CAT080013352
 TSD County: Los Angeles
 Waste Category: Unspecified oil-containing waste
 Disposal Method: Recycler
 Tons: 2.0850
 Facility County: San Diego

143

**ERRY PINTO
 4014 COUTS ST
 SAN DIEGO, CA 92103**

**HIST CORTESE S100732364
 LUST N/A
 SLIC
 SWEEPS UST
 San Diego Co. HMMD
 SAN DIEGO CO. SAM**

CORTESE:

Region: CORTESE
 Facility County Code: 37
 Reg By: LTNKA
 Reg Id: 9UT1876

LUST REG 9:

Region: 9

MAP FINDINGS

Map ID
 Direction
 Distance
 Distance (ft.)Site

EDR ID Number
 EPA ID Number

Database(s)

ERRY PINTO (Continued)

S100732364

Status: Case Closed
 Case Number: 9UT1876
 Local Case: H22804-001
 Substance: Heater Fuel
 Qty Leaked: Not reported
 Abate Method: Not reported
 Local Agency: San Diego
 How Found: Other Means
 How Stopped: Other Means
 Source: Unknown
 Cause: Unknown
 Lead Agency: Local Agency
 Case Type: Other ground water affected
 Date Found: 12/07/1990
 Date Stopped: 12/07/1990
 Confirm Date: / /
 Submit Workplan: 12/27/90
 Prelim Assess: / /
 Desc Pollution: Not reported
 Remed Plan: / /
 Remed Action: Not reported
 Began Monitor: Not reported
 Release Date: 12/07/1990
 Enforce Date: Not reported
 Closed Date: 10/22/91
 Enforce Type: Not reported
 Pilot Program: LOP
 Basin Number: 908.21
 GW Depth: Not reported
 Beneficial Use: No Beneficial groundwater use
 NPDES Number: Not reported
 Priority: Not reported
 File Dispn: File discarded, case closed
 Interim Remedial Actions: No
 Cleanup and Abatement order Number: Not reported
 Waste Discharge Requirement Number: Not reported

SLIC:

Region: STATE
Facility Status: Completed - Case Closed
 Status Date: 1991-11-06 00:00:00
 Global Id: T0607300658
 Lead Agency: SAN DIEGO COUNTY LOP
 Lead Agency Case Number: H22804-001
 Latitude: 32.74936
 Longitude: -117.188531
 Case Type: Cleanup Program Site
 Case Worker: ML
 Local Agency: Not reported
 RB Case Number: 9UT1876
 File Location: Local Agency
 Potential Media Affected: Soil
 Potential Contaminants of Concern: Heating Oil / Fuel Oil
 Site History: Not reported

Click here to access the California GeoTracker records for this facility:

MAP FINDINGS

Map ID
 Direction
 Distance
 Distance (ft.)Site

EDR ID Number
 EPA ID Number

Database(s)

ERRY PINTO (Continued)

S100732364

SWEEPS UST:

Status: A
 Comp Number: 22804
 Number: 9
 Board Of Equalization: Not reported
 Ref Date: Not reported
 Act Date: 06-26-92
 Created Date: 02-29-88
 Tank Status: Not reported
 Owner Tank Id: Not reported
 Swrcb Tank Id: Not reported
 Actv Date: Not reported
 Capacity: Not reported
 Tank Use: Not reported
 Stg: Not reported
 Content: Not reported
 Number Of Tanks: Not reported

Status: Not reported
 Comp Number: 22804
 Number: Not reported
 Board Of Equalization: Not reported
 Ref Date: Not reported
 Act Date: Not reported
 Created Date: Not reported
 Tank Status: Not reported
 Owner Tank Id: Not reported
 Swrcb Tank Id: 37-000-022804-000001
 Actv Date: Not reported
 Capacity: 550
 Tank Use: OIL
 Stg: PRODUCT
 Content: Not reported
 Number Of Tanks: 1

San Diego Co. HMMD:

Facility ID: 122804
 Inactive Indicator: Active
 Business Code: Not reported
 SIC: Not reported
 Permit Expiration: Not reported
 Owner: JERRY PINTO
 2nd Name: Not reported
 Mailing Address: 4014 COUTS
 Mailing City,St,Zip: SAN DIEGO, CA 92103
 Map Code/Business Plan on File: Not reported
 Corporate Code: Not reported
 Fire Dept District: Not reported
 Census Tract Number: 1.00
 EPA ID: Not reported
 Gas Station: Not reported
 Inspection Date: Not reported
 Reinspection Date: Not reported
 Inspector Name: Not reported
 Violation Notice Issued: Not reported
 Facility Contact: JERRY PINTO

MAP FINDINGS

Map ID
 Direction
 Distance
 Distance (ft.)Site

EDR ID Number
 EPA ID Number

Database(s)

ERRY PINTO (Continued)

S100732364

Delinquent Flag: Not Delinquent
 Last Update: 08/30/10
 Last Delinquent Letter: Not reported
 Delinquent Comment: Not reported
 Last Letter Type: Not reported
 Property Owner: JENNINGS WAYNE D&CONSTANCE B
 Property Address: 4014 COUTS ST
 Property City,St,Zip: SAN DIEGO, CA 92103
 Tank Owner: Not reported
 Tank Address: Not reported
 Tank City,St,Zip: Not reported
 Business Plan Acceptance Date: Not reported
 Reinspection Date Y2K Compatible: Not reported
 Facility Phone: Not reported

HMMD DISCLOSURE INVENTORY:

Item Number: Not reported
 Chemical Name: Not reported
 Case Number: Not reported
 Quantity Stored At One Time: Not reported
 Quantity Stored at One Time: Not reported
 Annual Quantity String: Not reported
 Annual Quantity String: Not reported
 Measurement Units: Not reported
 Carcinogen: No
 1st Hazard Category: Not reported
 2nd Hazard Category: Not reported

HMMD UNDERGROUND TANKS:

Tank Number: T001
 Tank ID Number: AT2112
 Waste or Product: 550
 Tank Contents: Not reported

HMMD VIOLATIONS:

Inspection Date: Not reported
 Waste Code: Not reported
 Occurrences: Not reported
 Item Number: Not reported

HMMD WASTE STREAMS:

Inspection Date: Not reported
 Waste Item #: Not reported
 Waste Code: Not reported
 Waste Name: Not reported
 Qnty at Inspection: Not reported
 Quantity String: Not reported
 Annual Qty: Not reported
 Annual Qty String: Not reported
 Measurement Unit: Not reported
 Treatment Method: Not reported
 Storage Method: Not reported
 Haz Waste Hauler: Not reported
 Waste Desc: Not reported
 Carcinogen: No

MAP FINDINGS

Map ID
 Direction
 Distance
 Distance (ft.)Site

EDR ID Number
 EPA ID Number

Database(s)

ERRY PINTO (Continued)

S100732364

SAN DIEGO CO. SAM:

Case Number: H22804-001
 Agency: DEH Site Assessment & Mitigation
Funding: Private - VAP
 FType: Soils Only
 FStatus: 9
 Date: 11/6/1991
 Date Began: 11/16/1990

144

**TERRACE HILLS LTD PARTNERSHIP
 3995 HORTENSIA
 SAN DIEGO, CA 92110**

**HAZNET S103657178
 N/A**

HAZNET:

Gepaid: CAC001249480
 Contact: LIMITED PARTNERSHIP
 Telephone: 0000000000
 Facility Addr2: Not reported
 Mailing Name: Not reported
 Mailing Address: 2225 LINWOOD ST
 Mailing City,St,Zip: SAN DIEGO, CA 921100000
 Gen County: San Diego
 TSD EPA ID: CAD008252405
 TSD County: Los Angeles
 Waste Category: Unspecified solvent mixture Waste
 Disposal Method: Recycler
 Tons: .1876
 Facility County: San Diego

145

**CHIROPRACTIC SPECIALIST
 2304 SAN DIEGO AV
 SAN DIEGO, CA 92110**

**San Diego Co. HMMD S109278953
 N/A**

San Diego Co. HMMD:

Facility ID: 211435
 Inactive Indicator: Active
 Business Code: 6HK10
 SIC: Not reported
 Permit Expiration: Not reported
 Owner: ELISA KRETH, LAC
 2nd Name: Not reported
 Mailing Address: 2304 SAN DIEGO AV #C
 Mailing City,St,Zip: SAN DIEGO, CA 92110
 Map Code/Business Plan on File: Not reported
 Corporate Code: Not reported
 Fire Dept District: Not reported
 Census Tract Number: 65.00
 EPA ID: Not reported
 Gas Station: Not reported
 Inspection Date: 10/30/09
 Reinspection Date: Not reported
 Inspector Name: SINGMANS
 Violation Notice Issued: Not reported
 Facility Contact: ELISA KRETH/LAC
 Delinquent Flag: Not Delinquent
 Last Update: 08/30/10

MAP FINDINGS

Map ID
 Direction
 Distance
 Distance (ft.)Site

EDR ID Number
 EPA ID Number

Database(s)

CHIROPRACTIC SPECIALIST (Continued)

S109278953

Last Delinquent Letter: Not reported
 Delinquent Comment: Not reported
 Last Letter Type: Not reported
 Property Owner: ROMAYA ZAHIR E&LAY TANYA M
 Property Address: 2304 SAN DIEGO AVE
 Property City,St,Zip: SAN DIEGO, CA 92110
 Tank Owner: Not reported
 Tank Address: Not reported
 Tank City,St,Zip: Not reported
 Business Plan Acceptance Date: Not reported
 Reinspection Date Y2K Compatible: 10/30/12
 Facility Phone: 619-291-2462

HMMD DISCLOSURE INVENTORY:

Item Number: Not reported
 Chemical Name: Not reported
 Case Number: Not reported
 Quantity Stored At One Time: Not reported
 Quantity Stored at One Time: Not reported
 Annual Quantity String: Not reported
 Annual Quantity String: Not reported
 Measurement Units: Not reported
 Carcinogen: No
 1st Hazard Category: Not reported
 2nd Hazard Category: Not reported

HMMD UNDERGROUND TANKS:

Tank Number: Not reported
 Tank ID Number: Not reported
 Waste or Product: Not reported
 Tank Contents: Not reported

HMMD VIOLATIONS:

Inspection Date: Not reported
 Waste Code: Not reported
 Occurrences: Not reported
 Item Number: Not reported

HMMD WASTE STREAMS:

Inspection Date: 10/30/09
 Waste Item #: 902
 Waste Code: 902
 Waste Name: INFECTIOUS WASTE, SH
 Qnty at Inspection: 5
 Quantity String: 5
 Annual Qty: 10
 Annual Qty String: 10
 Measurement Unit: LBS
 Treatment Method: 007 INCINERATION
 Storage Method: BOX
 Haz Waste Hauler: 3400 STERICYCLE INC.
 Waste Desc: Not reported
 Carcinogen: No

Facility ID: 208849

MAP FINDINGS

Map ID
 Direction
 Distance
 Distance (ft.)Site

EDR ID Number
 EPA ID Number

Database(s)

CHIROPRACTIC SPECIALIST (Continued)

S109278953

Inactive Indicator: Active
 Business Code: 6HK15
 SIC: Not reported
 Permit Expiration: Not reported
 Owner: CHIROPRACTIC SPECIALIST
 2nd Name: GARY DEFOREST, DC
 Mailing Address: 2304 SAN DIEGO AV #C
 Mailing City,St,Zip: SAN DIEGO, CA 92110
 Map Code/Business Plan on File: Not reported
 Corporate Code: Not reported
 Fire Dept District: Not reported
 Census Tract Number: 65.00
 EPA ID: Not reported
 Gas Station: Not reported
 Inspection Date: Not reported
 Reinspection Date: Not reported
 Inspector Name: Not reported
 Violation Notice Issued: Not reported
 Facility Contact: Not reported
 Delinquent Flag: Not Delinquent
 Last Update: 08/30/10
 Last Delinquent Letter: Not reported
 Delinquent Comment: Not reported
 Last Letter Type: Not reported
 Property Owner: ROMAYA ZAHIR E&LAY TANYA M
 Property Address: 2304 SAN DIEGO AVE
 Property City,St,Zip: SAN DIEGO, CA 92110
 Tank Owner: Not reported
 Tank Address: Not reported
 Tank City,St,Zip: Not reported
 Business Plan Acceptance Date: Not reported
 Reinspection Date Y2K Compatible: Not reported
 Facility Phone: 619-291-2462

HMMD DISCLOSURE INVENTORY:

Item Number: Not reported
 Chemical Name: Not reported
 Case Number: Not reported
 Quantity Stored At One Time: Not reported
 Quantity Stored at One Time: Not reported
 Annual Quantity String: Not reported
 Annual Quantity String: Not reported
 Measurement Units: Not reported
 Carcinogen: No
 1st Hazard Category: Not reported
 2nd Hazard Category: Not reported

HMMD UNDERGROUND TANKS:

Tank Number: Not reported
 Tank ID Number: Not reported
 Waste or Product: Not reported
 Tank Contents: Not reported

HMMD VIOLATIONS:

Inspection Date: Not reported
 Waste Code: Not reported
 Occurrences: Not reported

MAP FINDINGS

Map ID
 Direction
 Distance
 Distance (ft.)Site

EDR ID Number
 EPA ID Number

Database(s)

CHIROPRACTIC SPECIALIST (Continued)

S109278953

Item Number: Not reported

HMMD WASTE STREAMS:

Inspection Date: Not reported
 Waste Item #: 541
 Waste Code: 541
 Waste Name: PHOTOCHEM/PHOTOPROC
 Qnty at Inspection: 5
 Quantity String: 5
 Annual Qty: 50
 Annual Qty String: 50
 Measurement Unit: GAL
 Treatment Method: 001 RECYCLE
 Storage Method: PLASTIC DRUM
 Haz Waste Hauler: 9997 UNREGISTERED HAZ WST
 Waste Desc: ALLIED X-RAY 619-887-9788
 Carcinogen: No

146

**AVIS RENT A CAR
 4350 60 PACIFIC HWY
 SAN DIEGO, CA 92110**

**RCRA-SQG 1000375691
 FINDS CAD982496630
 HAZNET**

RCRA-SQG:

Date form received by agency: 09/01/1996
 Facility name: AVIS RENT A CAR
 Facility address: 4350 60 PACIFIC HWY
 SAN DIEGO, CA 92110
 EPA ID: CAD982496630
 Mailing address: 60 PACIFIC HWY
 SAN DIEGO, CA 92110
 Contact: Not reported
 Contact address: Not reported
 Not reported
 Contact country: Not reported
 Contact telephone: Not reported
 Contact email: Not reported
 EPA Region: 09
 Classification: Small Small Quantity Generator
 Description: Handler: generates more than 100 and less than 1000 kg of hazardous waste during any calendar month and accumulates less than 6000 kg of hazardous waste at any time; or generates 100 kg or less of hazardous waste during any calendar month, and accumulates more than 1000 kg of hazardous waste at any time

Owner/Operator Summary:

Owner/operator name: NOT REQUIRED
 Owner/operator address: NOT REQUIRED
 NOT REQUIRED, ME 99999
 Owner/operator country: Not reported
 Owner/operator telephone: (415) 555-1212
 Legal status: Private
 Owner/Operator Type: Operator
 Owner/Op start date: Not reported
 Owner/Op end date: Not reported
 Owner/operator name: GRAND RENT A CAR

MAP FINDINGS

Map ID
 Direction
 Distance
 Distance (ft.)Site

EDR ID Number
 EPA ID Number

Database(s)

AVIS RENT A CAR (Continued)

1000375691

Owner/operator address: NOT REQUIRED
 NOT REQUIRED, ME 99999
 Owner/operator country: Not reported
 Owner/operator telephone: (415) 555-1212
 Legal status: Private
 Owner/Operator Type: Owner
 Owner/Op start date: Not reported
 Owner/Op end date: Not reported

Handler Activities Summary:

U.S. importer of hazardous waste: Unknown
 Mixed waste (haz. and radioactive): Unknown
 Recycler of hazardous waste: No
 Transporter of hazardous waste: No
 Treater, storer or disposer of HW: No
 Underground injection activity: No
 On-site burner exemption: Unknown
 Furnace exemption: Unknown
 Used oil fuel burner: No
 Used oil processor: No
 User oil refiner: No
 Used oil fuel marketer to burner: No
 Used oil Specification marketer: No
 Used oil transfer facility: No
 Used oil transporter: No
 Off-site waste receiver: Verified to be non-commercial

Violation Status: No violations found

FINDS:

Registry ID: 110002831641

Environmental Interest/Information System

RCRAInfo is a national information system that supports the Resource Conservation and Recovery Act (RCRA) program through the tracking of events and activities related to facilities that generate, transport, and treat, store, or dispose of hazardous waste. RCRAInfo allows RCRA program staff to track the notification, permit, compliance, and corrective action activities required under RCRA.

HAZNET:

Gepaid: CAD982496630
 Contact: Not reported
 Telephone: 0000000000
 Facility Addr2: Not reported
 Mailing Name: Not reported
 Mailing Address: 4350 60 PACIFIC HWY
 Mailing City,St,Zip: SAN DIEGO, CA 921100000
 Gen County: San Diego
 TSD EPA ID: CAT080011059
 TSD County: Los Angeles
 Waste Category: Unspecified oil-containing waste
 Disposal Method: Recycler
 Tons: 1.6050
 Facility County: San Diego

MAP FINDINGS

Map ID
 Direction
 Distance
 Distance (ft.)Site

EDR ID Number
 EPA ID Number

Database(s)

AVIS RENT A CAR (Continued)

1000375691

Gepaid: CAD982496630
 Contact: INACTIVE PER SURVEY NOV 1994
 Telephone: --
 Facility Addr2: Not reported
 Mailing Name: Not reported
 Mailing Address: 4350 60 PACIFIC HWY
 Mailing City,St,Zip: SAN DIEGO, CA 921100000
 Gen County: San Diego
 TSD EPA ID: CAD008364432
 TSD County: Los Angeles
 Waste Category: Off-specification, aged, or surplus organics
 Disposal Method: Treatment, Tank
 Tons: 16.68
 Facility County: Not reported

Gepaid: CAD982496630
 Contact: INACTIVE PER SURVEY NOV 1994
 Telephone: --
 Facility Addr2: Not reported
 Mailing Name: Not reported
 Mailing Address: 4350 60 PACIFIC HWY
 Mailing City,St,Zip: SAN DIEGO, CA 921100000
 Gen County: San Diego
 TSD EPA ID: CAD008364432
 TSD County: Los Angeles
 Waste Category: Off-specification, aged, or surplus organics
 Disposal Method: Treatment, Tank
 Tons: 16.68
 Facility County: Not reported

146

**SUNBELT TOWING INC.
 4370 PACIFIC HY
 SAN DIEGO, CA 92110**

**LUST S106916188
 SLIC N/A
 SAN DIEGO CO. SAM**

LUST:

Region: STATE
 Global Id: T0607300160
 Latitude: 32.749203
 Longitude: -117.200261
 Case Type: LUST Cleanup Site
 Status: Completed - Case Closed
 Status Date: 1990-05-20 00:00:00
 Lead Agency: SAN DIEGO COUNTY LOP
 Case Worker: JM
 Local Agency: Not reported
 RB Case Number: 9UT1196
 LOC Case Number: H28656-001
 File Location: Local Agency
 Potential Media Affect: Aquifer used for drinking water supply
 Potential Contaminants of Concern: Gasoline
 Site History: Not reported

Click here to access the California GeoTracker records for this facility:

SLIC:

Region: STATE
Facility Status: Open - Remediation

MAP FINDINGS

Map ID
 Direction
 Distance
 Distance (ft.)Site

EDR ID Number
 EPA ID Number

Database(s)

SUNBELT TOWING INC. (Continued)

S106916188

Status Date: 2005-11-11 00:00:00
 Global Id: T06019714951
 Lead Agency: SAN DIEGO COUNTY LOP
 Lead Agency Case Number: H28656-002
 Latitude: 32.749227
 Longitude: -117.199906
 Case Type: Cleanup Program Site
 Case Worker: NS
 Local Agency: SAN DIEGO COUNTY LOP
 RB Case Number: Not reported
 File Location: Local Agency
 Potential Media Affected: Not reported
 Potential Contaminants of Concern: Not reported
 Site History: Not reported

Click here to access the California GeoTracker records for this facility:

SAN DIEGO CO. SAM:

Case Number: H28656-002
 Agency: DEH Site Assessment & Mitigation
Funding: Private - VAP
 FType: Soils Only
 FStatus: 7
 Date: 11/11/2005
 Date Began: Not reported

Case Number: H28656-001
 Agency: DEH Site Assessment & Mitigation
Funding: LOP - State Fund
 FType: Drinking Water Aquifer Impacted
 FStatus: 9
 Date: 5/20/1990
 Date Began: 1/30/1989

146

**STRADA,RANDOLPH
 4370 PACIFIC HWY
 SAN DIEGO, CA 92110**

**HIST CORTESE S102438155
 LUST N/A
 San Diego Co. HMMMD
 HAZNET**

CORTESE:

Region: CORTESE
 Facility County Code: 37
 Reg By: LTNKA
 Reg Id: 9UT1196

LUST REG 9:

Region: 9
 Status: Case Closed
 Case Number: 9UT1196
 Local Case: H28656-001
 Substance: Gasoline
 Qty Leaked: 0
 Abate Method: ETGT
 Local Agency: San Diego
 How Found: Tank Closure
 How Stopped: Close Tank
 Source: Tank

MAP FINDINGS

Map ID
 Direction
 Distance
 Distance (ft.)Site

EDR ID Number
 EPA ID Number

Database(s)

STRADA,RANDOLPH (Continued)

S102438155

Cause: Corrosion
 Lead Agency: Local Agency
 Case Type: Other ground water affected
 Date Found: 01/30/1989
 Date Stopped: 01/30/1989
 Confirm Date: 01/30/1989
 Submit Workplan: Not reported
 Prelim Assess: / /
 Desc Pollution: Not reported
 Remed Plan: / /
 Remed Action: Not reported
 Began Monitor: Not reported
 Release Date: 11/28/1988
 Enforce Date: Not reported
 Closed Date: 5/20/90
 Enforce Type: Not reported
 Pilot Program: LOP
 Basin Number: 908.21
 GW Depth: 10
 Beneficial Use: No Beneficial groundwater use
 NPDES Number: Not reported
 Priority: High priority
 File Dispn: File discarded, case closed
 Interim Remedial Actions: Yes
 Cleanup and Abatement order Number: Not reported
 Waste Discharge Requirement Number: Not reported

San Diego Co. HMMD:

Facility ID: 128656
 Inactive Indicator: Active
 Business Code: 6HK26
 SIC: Not reported
 Permit Expiration: Not reported
 Owner: SUNBELT TOWING INC
 2nd Name: Not reported
 Mailing Address: 4370 PACIFIC HY
 Mailing City,St,Zip: SAN DIEGO, CA 92110
 Map Code/Business Plan on File: Not reported
 Corporate Code: Not reported
 Fire Dept District: San Diego
 Census Tract Number: 65.00
 EPA ID: CAL000220435
 Gas Station: Not reported
 Inspection Date: 04/07/10
 Reinspection Date: Not reported
 Inspector Name: SINGMANS
 Violation Notice Issued: Not reported
 Facility Contact: DIANE ANG, MGR
 Delinquent Flag: Not Delinquent
 Last Update: 08/30/10
 Last Delinquent Letter: Not reported
 Delinquent Comment: Not reported
 Last Letter Type: Not reported
 Property Owner: H R H 5 L L C
 Property Address: 3802 ROSECRANS ST 29
 Property City,St,Zip: SAN DIEGO, CA 92110
 Tank Owner: SAME

MAP FINDINGS

Map ID
 Direction
 Distance
 Distance (ft.)Site

EDR ID Number
 EPA ID Number

Database(s)

STRADA,RANDOLPH (Continued)

S102438155

Tank Address: 6864 PASEO LAREDO
 Tank City,St,Zip: La Jolla, CA 92037
 Business Plan Acceptance Date: Not reported
 Reinspection Date Y2K Compatible: 10/07/11
 Facility Phone: 619-297-8697

HMMD DISCLOSURE INVENTORY:

Item Number: ARG
 Chemical Name: ARGON 75%; CARBON DIOXIDE 25%
 Case Number: 7440-37-1
 Quantity Stored At One Time: Not reported
 Quantity Stored at One Time: Not reported
 Annual Quantity String: Not reported
 Annual Quantity String: Not reported
 Measurement Units: Not reported
 Carcinogen: No
 1st Hazard Category: PRESSURE RELEASE
 2nd Hazard Category: ACUTE

Item Number: LAC
 Chemical Name: LACQUER THINNER SOLVENT
 Case Number: MIXTURE
 Quantity Stored At One Time: Not reported
 Quantity Stored at One Time: Not reported
 Annual Quantity String: Not reported
 Annual Quantity String: Not reported
 Measurement Units: Not reported
 Carcinogen: No
 1st Hazard Category: FIRE
 2nd Hazard Category: ACUTE

Item Number: OIL
 Chemical Name: OIL, LUBRICATING : MOTOR OIL, HYDRAULIC, ATF
 Case Number: 8002-05-9
 Quantity Stored At One Time: Not reported
 Quantity Stored at One Time: Not reported
 Annual Quantity String: Not reported
 Annual Quantity String: Not reported
 Measurement Units: Not reported
 Carcinogen: No
 1st Hazard Category: FIRE
 2nd Hazard Category: CHRONIC

Item Number: OXY
 Chemical Name: OXYGEN GAS
 Case Number: 7782-44-7
 Quantity Stored At One Time: Not reported
 Quantity Stored at One Time: Not reported
 Annual Quantity String: Not reported
 Annual Quantity String: Not reported
 Measurement Units: Not reported
 Carcinogen: No
 1st Hazard Category: PRESSURE RELEASE
 2nd Hazard Category: Not reported

HMMD UNDERGROUND TANKS:

Tank Number: Not reported

MAP FINDINGS

Map ID
 Direction
 Distance
 Distance (ft.)Site

EDR ID Number

Database(s) EPA ID Number

STRADA,RANDOLPH (Continued)

S102438155

Tank ID Number: Not reported
 Waste or Product: Not reported
 Tank Contents: Not reported

HMMD VIOLATIONS:

Inspection Date: 06/05/08
 Waste Code: Not reported
 Occurrences: Not reported
 Item Number: 1101

Inspection Date: 06/05/08
 Waste Code: Not reported
 Occurrences: Not reported
 Item Number: 1102

Inspection Date: 06/05/08
 Waste Code: Not reported
 Occurrences: Not reported
 Item Number: 1103

Inspection Date: 10/07/98
 Waste Code: Not reported
 Occurrences: Not reported
 Item Number: 4465

Inspection Date: 10/07/98
 Waste Code: Not reported
 Occurrences: Not reported
 Item Number: 4466

Inspection Date: 10/07/98
 Waste Code: Not reported
 Occurrences: Not reported
 Item Number: 4467

Inspection Date: 03/01/00
 Waste Code: Not reported
 Occurrences: Not reported
 Item Number: 9175

Inspection Date: 03/01/00
 Waste Code: Not reported
 Occurrences: Not reported
 Item Number: 9176

Inspection Date: 03/01/00
 Waste Code: Not reported
 Occurrences: Not reported
 Item Number: 9177

Inspection Date: 03/01/00
 Waste Code: Not reported
 Occurrences: Not reported
 Item Number: 9178

HMMD WASTE STREAMS:

MAP FINDINGS

Map ID
 Direction
 Distance
 Distance (ft.)Site

EDR ID Number
 EPA ID Number

Database(s)

STRADA,RANDOLPH (Continued)

S102438155

Inspection Date: 04/07/10
 Waste Item #: 135
 Waste Code: 135
 Waste Name: UNSPECIFIED AQUEOUS
 Qnty at Inspection: 34
 Quantity String: 34
 Annual Qty: 55
 Annual Qty String: 55
 Measurement Unit: GAL
 Treatment Method: 001 RECYCLE
 Storage Method: PROCESS EQUIP
 Haz Waste Hauler: 1406 SAFETY-KLEEN SYSTEMS
 Waste Desc: PARTS WASHER
 Carcinogen: No

Inspection Date: 04/07/10
 Waste Item #: 221
 Waste Code: 221
 Waste Name: WASTE OIL & MIXED OI
 Qnty at Inspection: 250
 Quantity String: 250
 Annual Qty: 600
 Annual Qty String: 600
 Measurement Unit: GAL
 Treatment Method: 001 RECYCLE
 Storage Method: ABVG TNK
 Haz Waste Hauler: 0015 ASBURY ENVIR. SERVIC
 Waste Desc: Not reported
 Carcinogen: No

Inspection Date: 04/07/10
 Waste Item #: 223
 Waste Code: 223
 Waste Name: UNSPEC OIL CONTAININ
 Qnty at Inspection: 5
 Quantity String: 5
 Annual Qty: 5
 Annual Qty String: 5
 Measurement Unit: LBS
 Treatment Method: 999 UNKNOWN
 Storage Method: CAN
 Haz Waste Hauler: 0015 ASBURY ENVIRONMENTAL
 Waste Desc: ABSORBENT WASTE
 Carcinogen: No

Inspection Date: 04/07/10
 Waste Item #: 342
 Waste Code: 342
 Waste Name: ORGANIC LIQUIDS W/ME
 Qnty at Inspection: 55
 Quantity String: 55
 Annual Qty: 110
 Annual Qty String: 110
 Measurement Unit: GAL
 Treatment Method: 001 RECYCLE
 Storage Method: PLASTIC DRUM
 Haz Waste Hauler: 0015 ASBURY ENVIRONMENTAL

MAP FINDINGS

Map ID
 Direction
 Distance
 Distance (ft.)Site

EDR ID Number
 EPA ID Number

Database(s)

STRADA,RANDOLPH (Continued)

S102438155

Waste Desc: ANTIFREEZE
 Carcinogen: No

 Inspection Date: 04/07/10
 Waste Item #: 461
 Waste Code: 461
 Waste Name: PAINT SLUDGE
 Qty at Inspection: 110
 Quantity String: 110
 Annual Qty: 331
 Annual Qty String: 331
 Measurement Unit: GAL
 Treatment Method: 001 RECYCLE
 Storage Method: METAL DRUM
 Haz Waste Hauler: 0971 PACIFIC COAST LACQUE
 Waste Desc: SLUDGE & LACQUER THINNER
 Carcinogen: No

Inspection Date: 04/07/10
 Waste Item #: 888
 Waste Code: 888
 Waste Name: USED OIL FILTERS
 Qty at Inspection: 300
 Quantity String: 300
 Annual Qty: 600
 Annual Qty String: 600
 Measurement Unit: LBS
 Treatment Method: 888 FILTERS/METAL RE
 Storage Method: METAL DRUM
 Haz Waste Hauler: 9997 UNREGISTERED HAZ WST
 Waste Desc: VORTEX IS HAULER
 Carcinogen: No

HAZNET:

Gepaid: CAL000220435
 Contact: DIANE ANG
 Telephone: 6192943256
 Facility Addr2: Not reported
 Mailing Name: Not reported
 Mailing Address: 4370 PACIFIC HWY
 Mailing City,St,Zip: SAN DIEGO, CA 921100000
 Gen County: San Diego
 TSD EPA ID: Not reported
 TSD County: Los Angeles
 Waste Category: Unspecified solvent mixture Waste
 Disposal Method: Not reported
 Tons: 0.18
 Facility County: Not reported

Gepaid: CAL000220435
 Contact: DIANE ANG
 Telephone: 6192943256
 Facility Addr2: Not reported
 Mailing Name: Not reported
 Mailing Address: 4370 PACIFIC HWY
 Mailing City,St,Zip: SAN DIEGO, CA 921100000

MAP FINDINGS

Map ID
 Direction
 Distance
 Distance (ft.)Site

EDR ID Number
 EPA ID Number

Database(s)

STRADA,RANDOLPH (Continued)

S102438155

Gen County: San Diego
 TSD EPA ID: Not reported
 TSD County: Los Angeles
 Waste Category: Unspecified solvent mixture Waste
 Disposal Method: Recycler
 Tons: 0.37
 Facility County: Not reported

146

**PERFECTION AUTO BODY
 4380 PACIFIC HY
 SAN DIEGO, CA 92110**

**FINDS 1006826480
 EMI N/A**

FINDS:

Registry ID: 110013855603

Environmental Interest/Information System

The NEI (National Emissions Inventory) database contains information on stationary and mobile sources that emit criteria air pollutants and their precursors, as well as hazardous air pollutants (HAPs).

EMI:

Year: 1999
 County Code: 37
 Air Basin: SD
 Facility ID: 90371
 Air District Name: SD
 SIC Code: 7532
 Air District Name: SAN DIEGO COUNTY APCD
 Community Health Air Pollution Info System: Not reported
 Consolidated Emission Reporting Rule: Not reported
 Total Organic Hydrocarbon Gases Tons/Yr: 1
 Reactive Organic Gases Tons/Yr: 1
 Carbon Monoxide Emissions Tons/Yr: 0
 NOX - Oxides of Nitrogen Tons/Yr: 0
 SOX - Oxides of Sulphur Tons/Yr: 0
 Particulate Matter Tons/Yr: 0
 Part. Matter 10 Micrometers & Smlr Tons/Yr: 0

Year: 2001
 County Code: 37
 Air Basin: SD
 Facility ID: 90371
 Air District Name: SD
 SIC Code: 7532
 Air District Name: SAN DIEGO COUNTY APCD
 Community Health Air Pollution Info System: Not reported
 Consolidated Emission Reporting Rule: Not reported
 Total Organic Hydrocarbon Gases Tons/Yr: 1
 Reactive Organic Gases Tons/Yr: 1
 Carbon Monoxide Emissions Tons/Yr: 0
 NOX - Oxides of Nitrogen Tons/Yr: 0
 SOX - Oxides of Sulphur Tons/Yr: 0
 Particulate Matter Tons/Yr: 0
 Part. Matter 10 Micrometers & Smlr Tons/Yr: 0

MAP FINDINGS

Map ID
 Direction
 Distance
 Distance (ft.)Site

EDR ID Number

Database(s) EPA ID Number

PERFECTION AUTO BODY (Continued)

1006826480

Year: 2002
 County Code: 37
 Air Basin: SD
 Facility ID: 90371
 Air District Name: SD
 SIC Code: 7532
 Air District Name: SAN DIEGO COUNTY APCD
 Community Health Air Pollution Info System: Not reported
 Consolidated Emission Reporting Rule: Not reported
 Total Organic Hydrocarbon Gases Tons/Yr: 1
 Reactive Organic Gases Tons/Yr: 1
 Carbon Monoxide Emissions Tons/Yr: 0
 NOX - Oxides of Nitrogen Tons/Yr: 0
 SOX - Oxides of Sulphur Tons/Yr: 0
 Particulate Matter Tons/Yr: 0
 Part. Matter 10 Micrometers & Smlr Tons/Yr: 0

Year: 2003
 County Code: 37
 Air Basin: SD
 Facility ID: 90371
 Air District Name: SD
 SIC Code: 7532
 Air District Name: SAN DIEGO COUNTY APCD
 Community Health Air Pollution Info System: Not reported
 Consolidated Emission Reporting Rule: Not reported
 Total Organic Hydrocarbon Gases Tons/Yr: 1
 Reactive Organic Gases Tons/Yr: 1
 Carbon Monoxide Emissions Tons/Yr: 0
 NOX - Oxides of Nitrogen Tons/Yr: 0
 SOX - Oxides of Sulphur Tons/Yr: 0
 Particulate Matter Tons/Yr: 0
 Part. Matter 10 Micrometers & Smlr Tons/Yr: 0

Year: 2004
 County Code: 37
 Air Basin: SD
 Facility ID: 90371
 Air District Name: SD
 SIC Code: 7532
 Air District Name: SAN DIEGO COUNTY APCD
 Community Health Air Pollution Info System: Not reported
 Consolidated Emission Reporting Rule: Not reported
 Total Organic Hydrocarbon Gases Tons/Yr: 0.65330577
 Reactive Organic Gases Tons/Yr: 0.60255
 Carbon Monoxide Emissions Tons/Yr: 0
 NOX - Oxides of Nitrogen Tons/Yr: 0
 SOX - Oxides of Sulphur Tons/Yr: 0
 Particulate Matter Tons/Yr: 0
 Part. Matter 10 Micrometers & Smlr Tons/Yr: 0

Year: 2005
 County Code: 37
 Air Basin: SD
 Facility ID: 90371
 Air District Name: SD
 SIC Code: 7532

MAP FINDINGS

Map ID
 Direction
 Distance
 Distance (ft.)Site

EDR ID Number
 EPA ID Number

Database(s)

PERFECTION AUTO BODY (Continued)

1006826480

Air District Name: SAN DIEGO COUNTY APCD
 Community Health Air Pollution Info System: Not reported
 Consolidated Emission Reporting Rule: Not reported
 Total Organic Hydrocarbon Gases Tons/Yr: .65330577
 Reactive Organic Gases Tons/Yr: .60255
 Carbon Monoxide Emissions Tons/Yr: 0
 NOX - Oxides of Nitrogen Tons/Yr: 0
 SOX - Oxides of Sulphur Tons/Yr: 0
 Particulate Matter Tons/Yr: 0
 Part. Matter 10 Micrometers & Smlr Tons/Yr: 0

Year: 2006
 County Code: 37
 Air Basin: SD
 Facility ID: 90371
 Air District Name: SD
 SIC Code: 7532
 Air District Name: SAN DIEGO COUNTY APCD
 Community Health Air Pollution Info System: Not reported
 Consolidated Emission Reporting Rule: Not reported
 Total Organic Hydrocarbon Gases Tons/Yr: .65330577
 Reactive Organic Gases Tons/Yr: .60255
 Carbon Monoxide Emissions Tons/Yr: 0
 NOX - Oxides of Nitrogen Tons/Yr: 0
 SOX - Oxides of Sulphur Tons/Yr: 0
 Particulate Matter Tons/Yr: 0
 Part. Matter 10 Micrometers & Smlr Tons/Yr: 0

**147 CHEVRON USA INC SS #92239
 2959 MIDWAY
 SAN DIEGO, CA 92110**

**HIST CORTESE S110060631
 N/A**

CORTESE:
 Region: CORTESE
 Facility County Code: 37
 Reg By: LTNKA
 Reg Id: 9UT2970

**147 CHEVRON STATION 92239
 2959 MIDWAY DR
 SAN DIEGO, CA 92110**

**RCRA-SQG 1005441295
 FINDS CAR000117598
 HAZNET**

RCRA-SQG:
 Date form received by agency: 05/16/2002
 Facility name: CHEVRON STATION 92239
 Facility address: 2959 MIDWAY DR
 SAN DIEGO, CA 921103207
 EPA ID: CAR000117598
 Mailing address: P O BOX 6004
 SAN RAMON, CA 94583
 Contact: KATHY NORRIS
 Contact address: P O BOX 6004
 SAN RAMON, CA 94583
 Contact country: US
 Contact telephone: (925) 842-5931
 Contact email: Not reported

MAP FINDINGS

Map ID
 Direction
 Distance
 Distance (ft.)Site

EDR ID Number
 EPA ID Number

Database(s)

CHEVRON STATION 92239 (Continued)

1005441295

EPA Region: 09
 Classification: Small Small Quantity Generator
 Description: Handler: generates more than 100 and less than 1000 kg of hazardous waste during any calendar month and accumulates less than 6000 kg of hazardous waste at any time; or generates 100 kg or less of hazardous waste during any calendar month, and accumulates more than 1000 kg of hazardous waste at any time

Owner/Operator Summary:

Owner/operator name: CHEVRON PRODUCTS COMPANY
 Owner/operator address: P O BOX 6004
 SAN RAMON, CA 94583
 Owner/operator country: Not reported
 Owner/operator telephone: (925) 842-5931
 Legal status: Private
 Owner/Operator Type: Owner
 Owner/Op start date: Not reported
 Owner/Op end date: Not reported

Handler Activities Summary:

U.S. importer of hazardous waste: No
 Mixed waste (haz. and radioactive): Unknown
 Recycler of hazardous waste: No
 Transporter of hazardous waste: No
 Treater, storer or disposer of HW: No
 Underground injection activity: No
 On-site burner exemption: No
 Furnace exemption: No
 Used oil fuel burner: No
 Used oil processor: No
 User oil refiner: No
 Used oil fuel marketer to burner: No
 Used oil Specification marketer: No
 Used oil transfer facility: No
 Used oil transporter: No
 Off-site waste receiver: Verified to be non-commercial

Hazardous Waste Summary:

Waste code: D001
 Waste name: IGNITABLE HAZARDOUS WASTES ARE THOSE WASTES WHICH HAVE A FLASHPOINT OF LESS THAN 140 DEGREES FAHRENHEIT AS DETERMINED BY A PENSKEY-MARTENS CLOSED CUP FLASH POINT TESTER. ANOTHER METHOD OF DETERMINING THE FLASH POINT OF A WASTE IS TO REVIEW THE MATERIAL SAFETY DATA SHEET, WHICH CAN BE OBTAINED FROM THE MANUFACTURER OR DISTRIBUTOR OF THE MATERIAL. LACQUER THINNER IS AN EXAMPLE OF A COMMONLY USED SOLVENT WHICH WOULD BE CONSIDERED AS IGNITABLE HAZARDOUS WASTE.

Waste code: D018
 Waste name: BENZENE

Violation Status: No violations found

FINDS:

Registry ID: 110012545175

MAP FINDINGS

Map ID
 Direction
 Distance
 Distance (ft.)Site

EDR ID Number
 EPA ID Number

Database(s)

CHEVRON STATION 92239 (Continued)

1005441295

Environmental Interest/Information System

The NEI (National Emissions Inventory) database contains information on stationary and mobile sources that emit criteria air pollutants and their precursors, as well as hazardous air pollutants (HAPs).

California Hazardous Waste Tracking System - Datamart (HWTS-DATAMART) provides California with information on hazardous waste shipments for generators, transporters, and treatment, storage, and disposal facilities.

RCRAInfo is a national information system that supports the Resource Conservation and Recovery Act (RCRA) program through the tracking of events and activities related to facilities that generate, transport, and treat, store, or dispose of hazardous waste. RCRAInfo allows RCRA program staff to track the notification, permit, compliance, and corrective action activities required under RCRA.

HAZNET:

Gepaid: CAR000117598
 Contact: Kathy Norris
 Telephone: 9258425931
 Facility Addr2: Not reported
 Mailing Name: Not reported
 Mailing Address: PO BOX 6004
 Mailing City,St,Zip: San Ramon, CA 94583
 Gen County: San Diego
 TSD EPA ID: CAD008302903
 TSD County: Los Angeles
 Waste Category: Aqueous solution with less than 10% total organic residues
 Disposal Method: Not reported
 Tons: 0.33
 Facility County: Not reported

Gepaid: CAR000117598
 Contact: Kathy Norris
 Telephone: 9258425931
 Facility Addr2: Not reported
 Mailing Name: Not reported
 Mailing Address: PO BOX 6004
 Mailing City,St,Zip: San Ramon, CA 94583
 Gen County: San Diego
 TSD EPA ID: CAD982444481
 TSD County: San Bernardino
 Waste Category: Other organic solids
 Disposal Method: H010
 Tons: 0.25
 Facility County: San Diego

Gepaid: CAR000117598
 Contact: Kathy Norris
 Telephone: 9258425931
 Facility Addr2: Not reported
 Mailing Name: Not reported
 Mailing Address: PO BOX 6004
 Mailing City,St,Zip: San Ramon, CA 94583
 Gen County: San Diego

MAP FINDINGS

Map ID
 Direction
 Distance
 Distance (ft.)Site

EDR ID Number
 EPA ID Number

Database(s)

CHEVRON STATION 92239 (Continued)

1005441295

TSD EPA ID: CAD982444481
 TSD County: San Bernardino
 Waste Category: Unspecified oil-containing waste
 Disposal Method: H141
 Tons: 0.14
 Facility County: San Diego

Gepaid: CAR000117598
 Contact: Kathy Norris
 Telephone: 9258425931
 Facility Addr2: Not reported
 Mailing Name: Not reported
 Mailing Address: PO BOX 6004
 Mailing City,St,Zip: San Ramon, CA 94583
 Gen County: San Diego
 TSD EPA ID: CAD008302903
 TSD County: Los Angeles
 Waste Category: Aqueous solution with less than 10% total organic residues
 Disposal Method: H039
 Tons: 0.02
 Facility County: San Diego

Gepaid: CAR000117598
 Contact: Kathy Norris
 Telephone: 9258425931
 Facility Addr2: Not reported
 Mailing Name: Not reported
 Mailing Address: PO BOX 6004
 Mailing City,St,Zip: San Ramon, CA 945830000
 Gen County: San Diego
 TSD EPA ID: CAD982444481
 TSD County: San Bernardino
 Waste Category: Other organic solids
 Disposal Method: H010
 Tons: 0.015
 Facility County: San Diego

[Click this hyperlink](#) while viewing on your computer to access
 15 additional CA_HAZNET: record(s) in the EDR Site Report.

147

CHEVRON USA INC SS #92239
2959 MIDWAY DR
SAN DIEGO, CA 92110

NPDES S100728616
HIST CORTESE N/A
LUST
SLIC
EMI

NPDES:

Npdes Number: Not reported
 Facility Status: Active
 Agency Id: 379126
 Region: 9
 Regulatory Measure Id: 325483
 Order No: 99-08DWQ
 Regulatory Measure Type: Storm water construction
 Place Id: 650712
 WDID: 9 37C347247
 Program Type: CONSTW
 Adoption Date Of Regulatory Measure: Not reported

MAP FINDINGS

Map ID
 Direction
 Distance
 Distance (ft.)Site

EDR ID Number
 EPA ID Number

Database(s)

CHEVRON USA INC SS #92239 (Continued)

S100728616

Effective Date Of Regulatory Measure: 2007-05-30 09:32:24
 Expiration Date Of Regulatory Measure: Not reported
 Termination Date Of Regulatory Measure: Not reported
 Discharge Name: Chevron
 Discharge Address: Not reported
 Discharge City: Not reported
 Discharge State: Not reported
 Discharge Zip: Not reported

CORTESE:

Region: CORTESE
 Facility County Code: 37
 Reg By: LTNKA
 Reg Id: 9UT3365

LUST REG 9:

Region: 9
 Status: Preliminary site assessment underway
 Case Number: 9UT2970
 Local Case: H12451-003
 Substance: Gasoline
 Qty Leaked: 0
 Abate Method: Not reported
 Local Agency: San Diego
 How Found: Other Means
 How Stopped: Repair Piping
 Source: Piping
 Cause: Unknown
 Lead Agency: Local Agency
 Case Type: Other ground water affected
 Date Found: 09/17/1993
 Date Stopped: 09/17/1993
 Confirm Date: 09/17/1993
 Submit Workplan: Not reported
 Prelim Assess: 10/06/1993
 Desc Pollution: Not reported
 Remed Plan: / /
 Remed Action: Not reported
 Began Monitor: Not reported
 Release Date: 09/20/1993
 Enforce Date: 10/5/93
 Closed Date: Not reported
 Enforce Type: SEL
 Pilot Program: LOP
 Basin Number: 908.21
 GW Depth: 8.5'
 Beneficial Use: NBNOCB/E
 NPDES Number: Not reported
 Priority: 2B
 File Dispn: File discarded, case closed
 Interim Remedial Actions: Yes
 Cleanup and Abatement order Number: Not reported
 Waste Discharge Requirement Number: Not reported

Region: 9
 Status: Case Closed

MAP FINDINGS

Map ID
 Direction
 Distance
 Distance (ft.)Site

EDR ID Number

Database(s) EPA ID Number

CHEVRON USA INC SS #92239 (Continued)

S100728616

Case Number: 9UT3365
 Local Case: H12458-001
 Substance: Unleaded Gasoline
 Qty Leaked: Not reported
 Abate Method: Excavate and Dispose - remove contaminated soil and dispose in approved site
 Local Agency: San Diego
 How Found: Other Means
 How Stopped: Not reported
 Source: Unknown
 Cause: Unknown
 Lead Agency: Local Agency
 Case Type: Other ground water affected
 Date Found: 03/02/1995
 Date Stopped: 03/02/1995
 Confirm Date: 03/07/1995
 Submit Workplan: Not reported
 Prelim Assess: 01/09/1997
 Desc Pollution: Not reported
 Remed Plan: / /
 Remed Action: Not reported
 Began Monitor: Not reported
 Release Date: 03/22/1995
 Enforce Date: Not reported
 Closed Date: 12/26/00
 Enforce Type: Not reported
 Pilot Program: LOP
 Basin Number: 904.51
 GW Depth: Not reported
 Beneficial Use: MUNB/E
 NPDES Number: Not reported
 Priority: 2B
 File Disp: Administratively opened on database, however no file physically exists
 Interim Remedial Actions: Not reported
 Cleanup and Abatement order Number: Not reported
 Waste Discharge Requirement Number: Not reported

SLIC:

Region: STATE
Facility Status: Completed - Case Closed
 Status Date: 1990-07-30 00:00:00
 Global Id: T0608110473
 Lead Agency: SAN DIEGO COUNTY LOP
 Lead Agency Case Number: H12451-001
 Latitude: 32.749234
 Longitude: -117.205942
 Case Type: Cleanup Program Site
 Case Worker: SW
 Local Agency: Not reported
 RB Case Number: Not reported
 File Location: Local Agency
 Potential Media Affected: Under Investigation
 Potential Contaminants of Concern: Waste Oil / Motor / Hydraulic / Lubricating
 Site History: Not reported

Click here to access the California GeoTracker records for this facility:

MAP FINDINGS

Map ID
 Direction
 Distance
 Distance (ft.)Site

EDR ID Number
 EPA ID Number

Database(s)

CHEVRON USA INC SS #92239 (Continued)

S100728616

Region: STATE
Facility Status: Completed - Case Closed
 Status Date: 2008-08-14 00:00:00
 Global Id: T0608169703
 Lead Agency: SAN DIEGO COUNTY LOP
 Lead Agency Case Number: H12451-002
 Latitude: 32.749234
 Longitude: -117.205942
 Case Type: Cleanup Program Site
 Case Worker: KH
 Local Agency: SAN DIEGO COUNTY LOP
 RB Case Number: Not reported
 File Location: Local Agency
 Potential Media Affected: Other Groundwater (uses other than drinking water)
 Potential Contaminants of Concern: Waste Oil / Motor / Hydraulic / Lubricating
 Site History: Not reported

[Click here to access the California GeoTracker records for this facility:](#)

EMI:

Year: 1999
 County Code: 37
 Air Basin: SD
 Facility ID: 4486
 Air District Name: SD
 SIC Code: 5541
 Air District Name: SAN DIEGO COUNTY APCD
 Community Health Air Pollution Info System: Not reported
 Consolidated Emission Reporting Rule: Not reported
 Total Organic Hydrocarbon Gases Tons/Yr: 4
 Reactive Organic Gases Tons/Yr: 4
 Carbon Monoxide Emissions Tons/Yr: 0
 NOX - Oxides of Nitrogen Tons/Yr: 0
 SOX - Oxides of Sulphur Tons/Yr: 0
 Particulate Matter Tons/Yr: 0
 Part. Matter 10 Micrometers & Smllr Tons/Yr: 0

Year: 2000
 County Code: 37
 Air Basin: SD
 Facility ID: 4486
 Air District Name: SD
 SIC Code: 5541
 Air District Name: SAN DIEGO COUNTY APCD
 Community Health Air Pollution Info System: Not reported
 Consolidated Emission Reporting Rule: Not reported
 Total Organic Hydrocarbon Gases Tons/Yr: 4
 Reactive Organic Gases Tons/Yr: 4
 Carbon Monoxide Emissions Tons/Yr: 0
 NOX - Oxides of Nitrogen Tons/Yr: 0
 SOX - Oxides of Sulphur Tons/Yr: 0
 Particulate Matter Tons/Yr: 0
 Part. Matter 10 Micrometers & Smllr Tons/Yr: 0

Year: 2001
 County Code: 37
 Air Basin: SD

MAP FINDINGS

Map ID
 Direction
 Distance
 Distance (ft.)Site

EDR ID Number
 EPA ID Number

Database(s)

CHEVRON USA INC SS #92239 (Continued)

S100728616

Facility ID: 4486
 Air District Name: SD
 SIC Code: 5541
 Air District Name: SAN DIEGO COUNTY APCD
 Community Health Air Pollution Info System: Not reported
 Consolidated Emission Reporting Rule: Not reported
 Total Organic Hydrocarbon Gases Tons/Yr: 4
 Reactive Organic Gases Tons/Yr: 4
 Carbon Monoxide Emissions Tons/Yr: 0
 NOX - Oxides of Nitrogen Tons/Yr: 0
 SOX - Oxides of Sulphur Tons/Yr: 0
 Particulate Matter Tons/Yr: 0
 Part. Matter 10 Micrometers & Smlr Tons/Yr: 0

Year: 2002
 County Code: 37
 Air Basin: SD
 Facility ID: 4486
 Air District Name: SD
 SIC Code: 5541
 Air District Name: SAN DIEGO COUNTY APCD
 Community Health Air Pollution Info System: Not reported
 Consolidated Emission Reporting Rule: Not reported
 Total Organic Hydrocarbon Gases Tons/Yr: 4
 Reactive Organic Gases Tons/Yr: 4
 Carbon Monoxide Emissions Tons/Yr: 0
 NOX - Oxides of Nitrogen Tons/Yr: 0
 SOX - Oxides of Sulphur Tons/Yr: 0
 Particulate Matter Tons/Yr: 0
 Part. Matter 10 Micrometers & Smlr Tons/Yr: 0

Year: 2003
 County Code: 37
 Air Basin: SD
 Facility ID: 4486
 Air District Name: SD
 SIC Code: 5541
 Air District Name: SAN DIEGO COUNTY APCD
 Community Health Air Pollution Info System: Not reported
 Consolidated Emission Reporting Rule: Not reported
 Total Organic Hydrocarbon Gases Tons/Yr: 4
 Reactive Organic Gases Tons/Yr: 4
 Carbon Monoxide Emissions Tons/Yr: 0
 NOX - Oxides of Nitrogen Tons/Yr: 0
 SOX - Oxides of Sulphur Tons/Yr: 0
 Particulate Matter Tons/Yr: 0
 Part. Matter 10 Micrometers & Smlr Tons/Yr: 0

Year: 2004
 County Code: 37
 Air Basin: SD
 Facility ID: 4486
 Air District Name: SD
 SIC Code: 5541
 Air District Name: SAN DIEGO COUNTY APCD
 Community Health Air Pollution Info System: Not reported
 Consolidated Emission Reporting Rule: Not reported

MAP FINDINGS

Map ID
 Direction
 Distance
 Distance (ft.)Site

EDR ID Number
 EPA ID Number

Database(s)

CHEVRON USA INC SS #92239 (Continued)

S100728616

Total Organic Hydrocarbon Gases Tons/Yr: 4.0860288
 Reactive Organic Gases Tons/Yr: 4.0860288
 Carbon Monoxide Emissions Tons/Yr: 0
 NOX - Oxides of Nitrogen Tons/Yr: 0
 SOX - Oxides of Sulphur Tons/Yr: 0
 Particulate Matter Tons/Yr: 0
 Part. Matter 10 Micrometers & Smlr Tons/Yr: 0

Year: 2005
 County Code: 37
 Air Basin: SD
 Facility ID: 4486
 Air District Name: SD
 SIC Code: 5541
 Air District Name: SAN DIEGO COUNTY APCD
 Community Health Air Pollution Info System: Not reported
 Consolidated Emission Reporting Rule: Not reported
 Total Organic Hydrocarbon Gases Tons/Yr: 4.0860288
 Reactive Organic Gases Tons/Yr: 4.0860288
 Carbon Monoxide Emissions Tons/Yr: 0
 NOX - Oxides of Nitrogen Tons/Yr: 0
 SOX - Oxides of Sulphur Tons/Yr: 0
 Particulate Matter Tons/Yr: 0
 Part. Matter 10 Micrometers & Smlr Tons/Yr: 0

Year: 2006
 County Code: 37
 Air Basin: SD
 Facility ID: 4486
 Air District Name: SD
 SIC Code: 5541
 Air District Name: SAN DIEGO COUNTY APCD
 Community Health Air Pollution Info System: Not reported
 Consolidated Emission Reporting Rule: Not reported
 Total Organic Hydrocarbon Gases Tons/Yr: 3.21
 Reactive Organic Gases Tons/Yr: 3.21
 Carbon Monoxide Emissions Tons/Yr: 0
 NOX - Oxides of Nitrogen Tons/Yr: 0
 SOX - Oxides of Sulphur Tons/Yr: 0
 Particulate Matter Tons/Yr: 0
 Part. Matter 10 Micrometers & Smlr Tons/Yr: 0

Year: 2007
 County Code: 37
 Air Basin: SD
 Facility ID: 4486
 Air District Name: SD
 SIC Code: 5541
 Air District Name: SAN DIEGO COUNTY APCD
 Community Health Air Pollution Info System: Not reported
 Consolidated Emission Reporting Rule: Not reported
 Total Organic Hydrocarbon Gases Tons/Yr: 3.21
 Reactive Organic Gases Tons/Yr: 3.21
 Carbon Monoxide Emissions Tons/Yr: 0
 NOX - Oxides of Nitrogen Tons/Yr: 0
 SOX - Oxides of Sulphur Tons/Yr: 0
 Particulate Matter Tons/Yr: 0

MAP FINDINGS

Map ID
 Direction
 Distance
 Distance (ft.)Site

EDR ID Number
 EPA ID Number

Database(s)

CHEVRON USA INC SS #92239 (Continued)

S100728616

Part. Matter 10 Micrometers & Smlr Tons/Yr: 0

Year: 2007
 County Code: 37
 Air Basin: SD
 Facility ID: 4486
 Air District Name: SD
 SIC Code: 5541
 Air District Name: SAN DIEGO COUNTY APCD
 Community Health Air Pollution Info System: Not reported
 Consolidated Emission Reporting Rule: Not reported
 Total Organic Hydrocarbon Gases Tons/Yr: 3.21
 Reactive Organic Gases Tons/Yr: 3.21
 Carbon Monoxide Emissions Tons/Yr: 0
 NOX - Oxides of Nitrogen Tons/Yr: 0
 SOX - Oxides of Sulphur Tons/Yr: 0
 Particulate Matter Tons/Yr: 0
 Part. Matter 10 Micrometers & Smlr Tons/Yr: 0

147

**92239
 2959 MIDWAY DR
 SAN DIEGO, CA 92110**

**HIST UST U001572813
 N/A**

HIST UST:
 Region: STATE
 Facility ID: 00000062218
 Facility Type: Gas Station
 Other Type: Not reported
 Total Tanks: 0004
 Contact Name: CO BRANDED OUTLET CHEVRON
 Telephone: 6192269580
 Owner Name: CHEVRON U.S.A. INC.
 Owner Address: 575 MARKET
 Owner City,St,Zip: SAN FRANCISCO, CA 94105

Tank Num: 001
 Container Num: 1
 Year Installed: Not reported
 Tank Capacity: 00010000
 Tank Used for: PRODUCT
 Type of Fuel: Not reported
 Tank Construction: 0000370 unknown
 Leak Detection: Stock Inventor

Tank Num: 002
 Container Num: 2
 Year Installed: Not reported
 Tank Capacity: 00001000
 Tank Used for: WASTE
 Type of Fuel: Not reported
 Tank Construction: 0000370 unknown
 Leak Detection: Stock Inventor

Tank Num: 003
 Container Num: 3
 Year Installed: Not reported
 Tank Capacity: 00010000
 Tank Used for: PRODUCT

MAP FINDINGS

Map ID
 Direction
 Distance
 Distance (ft.)Site

EDR ID Number
 EPA ID Number

Database(s)

92239 (Continued)

U001572813

Type of Fuel: Not reported
 Tank Construction: 0000370 unknown
 Leak Detection: Stock Inventor

 Tank Num: 004
 Container Num: 4
 Year Installed: Not reported
 Tank Capacity: 00010000
 Tank Used for: PRODUCT
 Type of Fuel: Not reported
 Tank Construction: 0000370 unknown
 Leak Detection: Stock Inventor

147

**CHEVRON USA INC SS #92239
 2959 MIDWAY DR
 SAN DIEGO, CA 92110**

**LUST U003939081
 UST N/A**

**SWEEPS UST
 San Diego Co. HMMD
 SAN DIEGO CO. SAM**

LUST:

Region: STATE
 Global Id: T0607301737
 Latitude: 32.7494061
 Longitude: -117.2059536
 Case Type: LUST Cleanup Site
 Status: Completed - Case Closed
 Status Date: 2005-01-24 00:00:00
 Lead Agency: SAN DIEGO COUNTY LOP
 Case Worker: KH
 Local Agency: Not reported
 RB Case Number: 9UT2970
 LOC Case Number: H12451-003
 File Location: Local Agency
 Potential Media Affect: Other Groundwater (uses other than drinking water)
 Potential Contaminants of Concern: Gasoline
 Site History: Not reported

Click here to access the California GeoTracker records for this facility:

UST:

Global ID: 18941
 Latitude: 32.74916
 Longitude: -117.20538

SWEEPS UST:

Status: A
 Comp Number: 12451
 Number: 9
 Board Of Equalization: 44-022571
 Ref Date: Not reported
 Act Date: 06-26-92
 Created Date: 02-29-88
 Tank Status: A
 Owner Tank Id: Not reported
 Swrcb Tank Id: 37-000-012451-000001
 Actv Date: Not reported
 Capacity: 10000

MAP FINDINGS

Map ID
 Direction
 Distance
 Distance (ft.)Site

EDR ID Number

Database(s) EPA ID Number

CHEVRON USA INC SS #92239 (Continued)

U003939081

Tank Use:	M.V. FUEL
Stg:	P
Content:	REG UNLEADED
Number Of Tanks:	4
Status:	A
Comp Number:	12451
Number:	9
Board Of Equalization:	44-022571
Ref Date:	Not reported
Act Date:	06-26-92
Created Date:	02-29-88
Tank Status:	A
Owner Tank Id:	Not reported
Swrcb Tank Id:	37-000-012451-000002
Actv Date:	Not reported
Capacity:	1000
Tank Use:	PETROLEUM
Stg:	W
Content:	Not reported
Number Of Tanks:	Not reported
Status:	A
Comp Number:	12451
Number:	9
Board Of Equalization:	44-022571
Ref Date:	Not reported
Act Date:	06-26-92
Created Date:	02-29-88
Tank Status:	A
Owner Tank Id:	Not reported
Swrcb Tank Id:	37-000-012451-000003
Actv Date:	Not reported
Capacity:	10000
Tank Use:	M.V. FUEL
Stg:	P
Content:	LEADED
Number Of Tanks:	Not reported
Status:	A
Comp Number:	12451
Number:	9
Board Of Equalization:	44-022571
Ref Date:	Not reported
Act Date:	06-26-92
Created Date:	02-29-88
Tank Status:	A
Owner Tank Id:	Not reported
Swrcb Tank Id:	37-000-012451-000004
Actv Date:	Not reported
Capacity:	10000
Tank Use:	M.V. FUEL
Stg:	P
Content:	LEADED
Number Of Tanks:	Not reported

MAP FINDINGS

Map ID
 Direction
 Distance
 Distance (ft.)Site

EDR ID Number
 EPA ID Number

Database(s)

CHEVRON USA INC SS #92239 (Continued)

U003939081

San Diego Co. HMMD:

Facility ID: 112451
 Inactive Indicator: Active
 Business Code: 6HK28
 SIC: Not reported
 Permit Expiration: Not reported
 Owner: CHEVRON USA INC
 2nd Name: CHEVRON PROD CO-PERMIT DESK
 Mailing Address: PO BOX 6004
 Mailing City,St,Zip: SAN RAMON, CA 94583
 Map Code/Business Plan on File: Not reported
 Corporate Code: Not reported
 Fire Dept District: San Diego
 Census Tract Number: 66.00
 EPA ID: CAR000117598
 Gas Station: Not reported
 Inspection Date: 07/14/10
 Reinspection Date: Not reported
 Inspector Name: ZHERRERA
 Violation Notice Issued: Not reported
 Facility Contact: ARTURO BANALES, MGR
 Delinquent Flag: Not Delinquent
 Last Update: 08/30/10
 Last Delinquent Letter: Not reported
 Delinquent Comment: Not reported
 Last Letter Type: Not reported
 Property Owner: CHEVRON U S A INC
 Property Address: P O BOX 285
 Property City,St,Zip: HOUSTON, TX 77001
 Tank Owner: CHEVRON USA INC
 Tank Address: S P O BOX 2833
 Tank City,St,Zip: La Habra, CA 90632
 Business Plan Acceptance Date: Not reported
 Reinspection Date Y2K Compatible: 01/14/12
 Facility Phone: 619-224-9106

HMMD DISCLOSURE INVENTORY:

Item Number: MID
 Chemical Name: MIDGRADE UNLEADED UNDERGROUND TANK 112451 T003
 Case Number: 8006-61-9
 Quantity Stored At One Time: Not reported
 Quantity Stored at One Time: Not reported
 Annual Quantity String: Not reported
 Annual Quantity String: Not reported
 Measurement Units: Not reported
 Carcinogen: No
 1st Hazard Category: FIRE
 2nd Hazard Category: Not reported

Item Number: REG
 Chemical Name: REGULAR UNLEADED UNDERGROUND TANK 112451 T001
 Case Number: 8006-61-9
 Quantity Stored At One Time: Not reported
 Quantity Stored at One Time: Not reported
 Annual Quantity String: Not reported
 Annual Quantity String: Not reported
 Measurement Units: Not reported

MAP FINDINGS

Map ID
 Direction
 Distance
 Distance (ft.)Site

EDR ID Number
 EPA ID Number

Database(s)

CHEVRON USA INC SS #92239 (Continued)

U003939081

Carcinogen: No
 1st Hazard Category: FIRE
 2nd Hazard Category: Not reported

Item Number: SUP
 Chemical Name: SUPER UNLEADED UNDERGROUND TANK 112451 T004
 Case Number: 8006-61-9
 Quantity Stored At One Time: Not reported
 Quantity Stored at One Time: Not reported
 Annual Quantity String: Not reported
 Annual Quantity String: Not reported
 Measurement Units: Not reported
 Carcinogen: No
 1st Hazard Category: FIRE
 2nd Hazard Category: Not reported

HMMD UNDERGROUND TANKS:

Tank Number: T001
 Tank ID Number: 001, RT277
 Waste or Product: 10000
 Tank Contents: Not reported

Tank Number: T002
 Tank ID Number: 4
 Waste or Product: 1000
 Tank Contents: Not reported

Tank Number: T003
 Tank ID Number: 003, RT277
 Waste or Product: 10000
 Tank Contents: Not reported

Tank Number: T004
 Tank ID Number: 004, RT277
 Waste or Product: 10000
 Tank Contents: Not reported

HMMD VIOLATIONS:

Inspection Date: 07/08/99
 Waste Code: Not reported
 Occurrences: Not reported
 Item Number: 2060

Inspection Date: 10/23/00
 Waste Code: Not reported
 Occurrences: Not reported
 Item Number: 4849

Inspection Date: 07/11/07
 Waste Code: Not reported
 Occurrences: Not reported
 Item Number: 4231

Inspection Date: 07/11/07
 Waste Code: Not reported
 Occurrences: Not reported

MAP FINDINGS

Map ID
 Direction
 Distance
 Distance (ft.)Site

EDR ID Number

Database(s) EPA ID Number

CHEVRON USA INC SS #92239 (Continued)

U003939081

Item Number:	4232
Inspection Date:	07/11/07
Waste Code:	Not reported
Occurrences:	Not reported
Item Number:	4233
Inspection Date:	07/11/07
Waste Code:	Not reported
Occurrences:	Not reported
Item Number:	4234
Inspection Date:	05/29/02
Waste Code:	Not reported
Occurrences:	Not reported
Item Number:	4051
Inspection Date:	05/29/02
Waste Code:	Not reported
Occurrences:	Not reported
Item Number:	4052
Inspection Date:	05/29/02
Waste Code:	Not reported
Occurrences:	Not reported
Item Number:	4053
Inspection Date:	07/03/03
Waste Code:	Not reported
Occurrences:	Not reported
Item Number:	7820
Inspection Date:	07/03/03
Waste Code:	Not reported
Occurrences:	Not reported
Item Number:	7821
Inspection Date:	06/04/98
Waste Code:	Not reported
Occurrences:	Not reported
Item Number:	0253
Inspection Date:	06/04/98
Waste Code:	Not reported
Occurrences:	Not reported
Item Number:	0254
Inspection Date:	07/19/04
Waste Code:	Not reported
Occurrences:	Not reported
Item Number:	8987
Inspection Date:	07/19/04
Waste Code:	Not reported
Occurrences:	Not reported
Item Number:	8988

MAP FINDINGS

Map ID
 Direction
 Distance
 Distance (ft.)Site

EDR ID Number
 EPA ID Number

Database(s)

CHEVRON USA INC SS #92239 (Continued)

U003939081

HMMD WASTE STREAMS:

Inspection Date: 07/14/10
 Waste Item #: 352
 Waste Code: 352
 Waste Name: ORGANIC SOLIDS (OTHE
 Qnty at Inspection: 550
 Quantity String: 550
 Annual Qty: 420
 Annual Qty String: 420
 Measurement Unit: LBS
 Treatment Method: 001 RECYCLE
 Storage Method: METAL DRUM
 Haz Waste Hauler: 9997 UNREGISTERED HAZ WST
 Waste Desc: FUEL FILTERS/ENV. LOGISTI
 Carcinogen: No

SAN DIEGO CO. SAM:

Case Number: H12451-001
 Agency: DEH Site Assessment & Mitigation
Funding: Non Billable
 FType: Failed Integrity Test
 FStatus: 9
 Date: 7/30/1990
 Date Began: 4/15/1988

Case Number: H12451-002
 Agency: DEH Site Assessment & Mitigation
Funding: Private - VAP
 FType: GW With No Beneficial Use Designation
 FStatus: 9
 Date: 8/14/2008
 Date Began: 7/17/1992

Case Number: H12451-003
 Agency: DEH Site Assessment & Mitigation
Funding: POP
 FType: GW With No Beneficial Use Designation
 FStatus: 9
 Date: 1/24/2005
 Date Began: 9/17/1993

147

**CHEVRON 92239
 2959 MIDWAY DR
 SAN DIEGO, CA 92110**

**HAZNET S103650275
 N/A**

HAZNET:

Gepaid: CAL000049837
 Contact: CHERVON PRODUCTS CO
 Telephone: 9258425931
 Facility Addr2: Not reported
 Mailing Name: Not reported
 Mailing Address: PO BOX 6004
 Mailing City,St,Zip: SAN RAMON, CA 945830000
 Gen County: San Diego
 TSD EPA ID: CAD980883177
 TSD County: Kern

MAP FINDINGS

Map ID
 Direction
 Distance
 Distance (ft.)Site

EDR ID Number

Database(s) EPA ID Number

CHEVRON 92239 (Continued)

S103650275

Waste Category: Unspecified oil-containing waste
 Disposal Method: Recycler
 Tons: .9174
 Facility County: San Diego

Gepaid: CAL000049837
 Contact: CHERVON PRODUCTS CO
 Telephone: 9258425931
 Facility Addr2: Not reported
 Mailing Name: Not reported
 Mailing Address: PO BOX 6004
 Mailing City,St,Zip: SAN RAMON, CA 945830000
 Gen County: San Diego
 TSD EPA ID: CAD008302903
 TSD County: Los Angeles
 Waste Category: Hydrocarbon solvents (benzene, hexane, Stoddard, etc.)
 Disposal Method: Recycler
 Tons: 1.0008
 Facility County: San Diego

Gepaid: CAL000049837
 Contact: KATHY NORRIS
 Telephone: 9258425931
 Facility Addr2: Not reported
 Mailing Name: Not reported
 Mailing Address: PO BOX 6004
 Mailing City,St,Zip: SAN RAMON, CA 945830000
 Gen County: San Diego
 TSD EPA ID: CAD008302903
 TSD County: San Diego
 Waste Category: Aqueous solution with less than 10% total organic residues
 Disposal Method: Recycler
 Tons: 0.12
 Facility County: San Diego

Gepaid: CAL000049837
 Contact: KATHY NORRIS
 Telephone: 9258425931
 Facility Addr2: Not reported
 Mailing Name: Not reported
 Mailing Address: PO BOX 6004
 Mailing City,St,Zip: SAN RAMON, CA 945830000
 Gen County: San Diego
 TSD EPA ID: Not reported
 TSD County: Los Angeles
 Waste Category: Aqueous solution with less than 10% total organic residues
 Disposal Method: Recycler
 Tons: 0.21
 Facility County: Not reported

Gepaid: CAL000049837
 Contact: CHERVON PRODUCTS CO
 Telephone: 9258425931
 Facility Addr2: Not reported
 Mailing Name: Not reported
 Mailing Address: PO BOX 6004
 Mailing City,St,Zip: SAN RAMON, CA 945830000

MAP FINDINGS

Map ID
 Direction
 Distance
 Distance (ft.)Site

EDR ID Number
 EPA ID Number

Database(s)

CHEVRON 92239 (Continued)

S103650275

Gen County: San Diego
 TSD EPA ID: CAD008302903
 TSD County: Los Angeles
 Waste Category: Aqueous solution with less than 10% total organic residues
 Disposal Method: Recycler
 Tons: 0.0583
 Facility County: San Diego

[Click this hyperlink](#) while viewing on your computer to access 3 additional CA_HAZNET: record(s) in the EDR Site Report.

148

**3860 OLD TOWN AVENUE
 SAN DIEGO, CA**

**CHMIRS S109038936
 N/A**

CHMIRS:

OES Incident Number: 07-4191
 OES notification: 7/12/2007 10:45:52 PM
 OES Date: Not reported
 OES Time: Not reported
 Incident Date: Not reported
Date Completed: Not reported
 Property Use: Not reported
 Agency Id Number: Not reported
 Agency Incident Number: Not reported
 Time Notified: Not reported
 Time Completed: Not reported
 Surrounding Area: Not reported
 Estimated Temperature: Not reported
 Property Management: Not reported
 Special Studies 1: Not reported
 Special Studies 2: Not reported
 Special Studies 3: Not reported
 Special Studies 4: Not reported
 Special Studies 5: Not reported
 Special Studies 6: Not reported
 More Than Two Substances Involved?: Not reported
 Resp Agncy Personel # Of Decontaminated: Not reported
 Responding Agency Personel # Of Injuries: Not reported
 Responding Agency Personel # Of Fatalities: Not reported
 Others Number Of Decontaminated: Not reported
 Others Number Of Injuries: Not reported
 Others Number Of Fatalities: Not reported
 Vehicle Make/year: Not reported
 Vehicle License Number: Not reported
 Vehicle State: Not reported
 Vehicle Id Number: Not reported
 CA/DOT/PUC/ICC Number: Not reported
 Company Name: Not reported
 Reporting Officer Name/ID: Not reported
 Report Date: Not reported
 Comments: Not reported
 Facility Telephone: Not reported
 Waterway Involved: Not reported
 Waterway: Not reported
 Spill Site: Not reported
 Cleanup By: Reporting Party
 Containment: Not reported

MAP FINDINGS

Map ID
 Direction
 Distance
 Distance (ft.)Site

EDR ID Number
 EPA ID Number

Database(s)

(Continued)

S109038936

What Happened: Not reported
 Type: Not reported
 Measure: Not reported
 Other: Not reported
 Date/Time: Not reported
 Year: 2007
 Agency: BP Arco
 Incident Date: 7/12/2007 12:00:00 AM
 Admin Agency: San Diego County Health Services Dept.
 Amount: Not reported
 Contained: No
 Site Type: Service Station
 E Date: Not reported
 Substance: Gasoline
 Quantity Released: Not reported
 BBLs: 0
 Cups: 0
 CUFT: 0
 Gallons: 6
 Grams: 0
 Pounds: 0
 Liters: 0
 Ounces: 0
 Pints: 0
 Quarts: 0
 Sheen: 0
 Tons: 0
 Unknown: 0
 Evacuations: 0
 Number of Injuries: 0
 Number of Fatalities: 0
 Description: Customer pulled up and had a hole in gas tank. The gasoline went through the tank and onto the ground. Four station pumps were closed off and absorbents were dropped and all the material was contained on site.

148

**THRIFTY OIL CO #161
 3860 OLD TOWN AVE
 SAN DIEGO, CA 92110**

**HAZNET S100730325
 N/A**

HAZNET:

Gepaid: CAL920806328
 Contact: THRIFTY OIL CO
 Telephone: 3109239876
 Facility Addr2: Not reported
 Mailing Name: Not reported
 Mailing Address: 10000 LAKEWOOD BLVD
 Mailing City,St,Zip: DOWNEY, CA 902404020
 Gen County: San Diego
 TSD EPA ID: CAD089446710
 TSD County: Los Angeles
 Waste Category: Unspecified oil-containing waste
 Disposal Method: Transfer Station
 Tons: .2293
 Facility County: San Diego

Gepaid: CAL920806328
 Contact: THRIFTY OIL CO

MAP FINDINGS

Map ID
 Direction
 Distance
 Distance (ft.)Site

EDR ID Number
 EPA ID Number

Database(s)

THRIFTY OIL CO #161 (Continued)

S100730325

Telephone: 3109239876
 Facility Addr2: Not reported
 Mailing Name: Not reported
 Mailing Address: 10000 LAKEWOOD BLVD
 Mailing City,St,Zip: DOWNEY, CA 902404020
 Gen County: San Diego
 TSD EPA ID: CAD028409019
 TSD County: Los Angeles
 Waste Category: Aqueous solution with less than 10% total organic residues
 Disposal Method: Treatment, Tank
 Tons: .4586
 Facility County: San Diego

Gepaid: CAL920806328
 Contact: THRIFTY OIL CO
 Telephone: 3109239876
 Facility Addr2: Not reported
 Mailing Name: Not reported
 Mailing Address: 10000 LAKEWOOD BLVD
 Mailing City,St,Zip: DOWNEY, CA 902404020
 Gen County: San Diego
 TSD EPA ID: CAD099452708
 TSD County: Los Angeles
 Waste Category: Unspecified oil-containing waste
 Disposal Method: Recycler
 Tons: .4587
 Facility County: San Diego

Gepaid: CAL920806328
 Contact: THRIFTY OIL CO
 Telephone: 3109239876
 Facility Addr2: Not reported
 Mailing Name: Not reported
 Mailing Address: 10000 LAKEWOOD BLVD
 Mailing City,St,Zip: DOWNEY, CA 902404020
 Gen County: San Diego
 TSD EPA ID: CAD089446710
 TSD County: Los Angeles
 Waste Category: Other organic solids
 Disposal Method: Transfer Station
 Tons: 2.0000
 Facility County: San Diego

148

**ARCO FACILITY NO 09599
 3860 OLD TOWN AVE
 SAN DIEGO, CA 92110**

**RCRA-SQG 1004678227
 FINDS CAR000106443
 HAZNET**

RCRA-SQG:
 Date form received by agency: 06/28/2002
 Facility name: ARCO FACILITY NO 09599
 Facility address: 3860 OLD TOWN AVE
 SAN DIEGO, CA 92110
 EPA ID: CAR000106443
 Mailing address: P O BOX 6038
 ARTESIA, CA 907026038
 Contact: JACK OMAN
 Contact address: P O BOX 6038
 ARTESIA, CA 907026038

MAP FINDINGS

Map ID
 Direction
 Distance
 Distance (ft.)Site

EDR ID Number
 EPA ID Number

Database(s)

ARCO FACILITY NO 09599 (Continued)

1004678227

Contact country: US
 Contact telephone: (714) 690-2425
 Contact email: Not reported
 EPA Region: 09
 Classification: Small Small Quantity Generator
 Description: Handler: generates more than 100 and less than 1000 kg of hazardous waste during any calendar month and accumulates less than 6000 kg of hazardous waste at any time; or generates 100 kg or less of hazardous waste during any calendar month, and accumulates more than 1000 kg of hazardous waste at any time

Owner/Operator Summary:

Owner/operator name: B P WEST COAST PRODUCTS L L C
 Owner/operator address: P O BOX 6038
 ARTESIA, CA 90702
 Owner/operator country: Not reported
 Owner/operator telephone: (714) 690-2425
 Legal status: Private
 Owner/Operator Type: Owner
 Owner/Op start date: Not reported
 Owner/Op end date: Not reported

Handler Activities Summary:

U.S. importer of hazardous waste: No
 Mixed waste (haz. and radioactive): Unknown
 Recycler of hazardous waste: No
 Transporter of hazardous waste: No
 Treater, storer or disposer of HW: No
 Underground injection activity: No
 On-site burner exemption: No
 Furnace exemption: No
 Used oil fuel burner: No
 Used oil processor: No
 User oil refiner: No
 Used oil fuel marketer to burner: No
 Used oil Specification marketer: No
 Used oil transfer facility: No
 Used oil transporter: No
 Off-site waste receiver: Verified to be non-commercial

Hazardous Waste Summary:

Waste code: D000
 Waste name: Not Defined

Waste code: D001
 Waste name: IGNITABLE HAZARDOUS WASTES ARE THOSE WASTES WHICH HAVE A FLASHPOINT OF LESS THAN 140 DEGREES FAHRENHEIT AS DETERMINED BY A PENSKEY-MARTENS CLOSED CUP FLASH POINT TESTER. ANOTHER METHOD OF DETERMINING THE FLASH POINT OF A WASTE IS TO REVIEW THE MATERIAL SAFETY DATA SHEET, WHICH CAN BE OBTAINED FROM THE MANUFACTURER OR DISTRIBUTOR OF THE MATERIAL. LACQUER THINNER IS AN EXAMPLE OF A COMMONLY USED SOLVENT WHICH WOULD BE CONSIDERED AS IGNITABLE HAZARDOUS WASTE.

Waste code: D018
 Waste name: BENZENE

MAP FINDINGS

Map ID
 Direction
 Distance
 Distance (ft.)Site

EDR ID Number

Database(s) EPA ID Number

ARCO FACILITY NO 09599 (Continued)

1004678227

Violation Status: No violations found

FINDS:

Registry ID: 110013826271

Environmental Interest/Information System

The NEI (National Emissions Inventory) database contains information on stationary and mobile sources that emit criteria air pollutants and their precursors, as well as hazardous air pollutants (HAPs).

California Hazardous Waste Tracking System - Datamart (HWTS-DATAMART) provides California with information on hazardous waste shipments for generators, transporters, and treatment, storage, and disposal facilities.

RCRAInfo is a national information system that supports the Resource Conservation and Recovery Act (RCRA) program through the tracking of events and activities related to facilities that generate, transport, and treat, store, or dispose of hazardous waste. RCRAInfo allows RCRA program staff to track the notification, permit, compliance, and corrective action activities required under RCRA.

HAZNET:

Gepaid: CAR000106443
 Contact: Jack Oman
 Telephone: 7146902425
 Facility Addr2: Not reported
 Mailing Name: Not reported
 Mailing Address: PO BOX 6038
 Mailing City,St,Zip: Artesia, CA 907026038
 Gen County: San Diego
 TSD EPA ID: Not reported
 TSD County: Los Angeles
 Waste Category: Other organic solids
 Disposal Method: Transfer Station
 Tons: 0.30
 Facility County: Not reported

148

**3860 OLD TOWN AVE
 3860 OLD TOWN AVE
 SAN DIEGO, CA**

**ERNS 2007319014
 N/A**

[Click this hyperlink](#) while viewing on your computer to access additional ERNS detail in the EDR Site Report.

MAP FINDINGS

Map ID
 Direction
 Distance
 Distance (ft.)Site

EDR ID Number
 EPA ID Number

Database(s)

**148 THRIFTY SERVICE STATION #161
 3860 OLD TOWN AVE
 SAN DIEGO, CA 92110**

**LUST S101302115
 SWEEPS UST N/A
 HAZNET**

LUST REG 9:

Region: 9
 Status: Preliminary site assessment underway
 Case Number: 9UT2332
 Local Case: H16531-007
 Substance: Gasoline
 Qty Leaked: Not reported
 Abate Method: Not reported
 Local Agency: San Diego
 How Found: Tank Test
 How Stopped: Repair Piping
 Source: Piping
 Cause: Unknown
 Lead Agency: Local Agency
 Case Type: Soil only
 Date Found: 09/16/1992
 Date Stopped: 09/16/1992
 Confirm Date: 09/16/1992
 Submit Workplan: Not reported
 Prelim Assess: 09/16/1992
 Desc Pollution: Not reported
 Remed Plan: / /
 Remed Action: Not reported
 Began Monitor: Not reported
 Release Date: 09/16/1992
 Enforce Date: Not reported
 Closed Date: Not reported
 Enforce Type: Not reported
 Pilot Program: LOP
 Basin Number: 908.21
 GW Depth: Not reported
 Beneficial Use: No Beneficial groundwater use
 NPDES Number: Not reported
 Priority: 2B
 File Dispn: File discarded, case closed
 Interim Remedial Actions: Yes
 Cleanup and Abatement order Number: Not reported
 Waste Discharge Requirement Number: Not reported

Region: 9
 Status: Case Closed
 Case Number: 9UT573
 Local Case: H16531-001
 Substance: Gasoline
 Qty Leaked: Not reported
 Abate Method: Not reported
 Local Agency: San Diego
 How Found: Other Means
 How Stopped: Not reported
 Source: Unknown
 Cause: Unknown
 Lead Agency: Local Agency
 Case Type: Other ground water affected
 Date Found: 08/06/1986
 Date Stopped: / /

MAP FINDINGS

Map ID
 Direction
 Distance
 Distance (ft.)Site

EDR ID Number
 EPA ID Number

Database(s)

THRIFTY SERVICE STATION #161 (Continued)

S101302115

Confirm Date: / /
 Submit Workplan: Not reported
 Prelim Assess: 07/31/1987
 Desc Pollution: Not reported
 Remed Plan: / /
 Remed Action: Not reported
 Began Monitor: Not reported
 Release Date: 09/09/1986
 Enforce Date: Not reported
 Closed Date: 8/26/87
 Enforce Type: Not reported
 Pilot Program: LOP
 Basin Number: 908.20
 GW Depth: 38'
 Beneficial Use: No Beneficial groundwater use
 NPDES Number: Not reported
 Priority: Low priority. Priority ranking can change over time.
 File Dispn: File discarded, case closed
 Interim Remedial Actions: No
 Cleanup and Abatement order Number: Not reported
 Waste Discharge Requirement Number: Not reported

SWEEPS UST:

Status: A
 Comp Number: 16531
 Number: 9
 Board Of Equalization: 44-007386
 Ref Date: Not reported
 Act Date: 06-26-92
 Created Date: 02-29-88
 Tank Status: A
 Owner Tank Id: Not reported
 Swrcb Tank Id: 37-000-016531-000001
 Actv Date: Not reported
 Capacity: 12000
 Tank Use: M.V. FUEL
 Stg: P
 Content: LEADED
 Number Of Tanks: 5

Status: A
 Comp Number: 16531
 Number: 9
 Board Of Equalization: 44-007386
 Ref Date: Not reported
 Act Date: 06-26-92
 Created Date: 02-29-88
 Tank Status: A
 Owner Tank Id: Not reported
 Swrcb Tank Id: 37-000-016531-000002
 Actv Date: Not reported
 Capacity: 15000
 Tank Use: M.V. FUEL
 Stg: P
 Content: REG UNLEADED
 Number Of Tanks: Not reported

MAP FINDINGS

Map ID
 Direction
 Distance
 Distance (ft.)Site

EDR ID Number

Database(s) EPA ID Number

THRIFTY SERVICE STATION #161 (Continued)

S101302115

Status: A
 Comp Number: 16531
 Number: 9
 Board Of Equalization: 44-007386
 Ref Date: Not reported
 Act Date: 06-26-92
 Created Date: 02-29-88
 Tank Status: A
 Owner Tank Id: Not reported
 Swrcb Tank Id: 37-000-016531-000003
 Actv Date: Not reported
 Capacity: 5000
 Tank Use: M.V. FUEL
 Stg: P
 Content: OTHER
 Number Of Tanks: Not reported

Status: A
 Comp Number: 16531
 Number: 9
 Board Of Equalization: 44-007386
 Ref Date: Not reported
 Act Date: 06-26-92
 Created Date: 02-29-88
 Tank Status: A
 Owner Tank Id: Not reported
 Swrcb Tank Id: 37-000-016531-000004
 Actv Date: Not reported
 Capacity: 8000
 Tank Use: M.V. FUEL
 Stg: P
 Content: LEADED
 Number Of Tanks: Not reported

Status: A
 Comp Number: 16531
 Number: 9
 Board Of Equalization: 44-007386
 Ref Date: Not reported
 Act Date: 06-26-92
 Created Date: 02-29-88
 Tank Status: A
 Owner Tank Id: Not reported
 Swrcb Tank Id: 37-000-016531-000005
 Actv Date: Not reported
 Capacity: 5000
 Tank Use: M.V. FUEL
 Stg: W
 Content: OTHER
 Number Of Tanks: Not reported

Status: Not reported
 Comp Number: 16531
 Number: Not reported
 Board Of Equalization: 44-007386
 Ref Date: Not reported
 Act Date: Not reported

MAP FINDINGS

Map ID
 Direction
 Distance
 Distance (ft.)Site

EDR ID Number
 EPA ID Number

Database(s)

THRIFTY SERVICE STATION #161 (Continued)

S101302115

Created Date: Not reported
 Tank Status: Not reported
 Owner Tank Id: Not reported
 Swrcb Tank Id: 37-000-016531-000006
 Actv Date: Not reported
 Capacity: 280
 Tank Use: M.V. FUEL
 Stg: PRODUCT
 Content: OTHER
 Number Of Tanks: 1

HAZNET:

Gepaid: CAR000106443
 Contact: JACK OMAN WASTE SPECIALIST
 Telephone: 7146703958
 Facility Addr2: Not reported
 Mailing Name: Not reported
 Mailing Address: PO BOX 80249
 Mailing City,St,Zip: RCHO STA MARG, CA 926880000
 Gen County: San Diego
 TSD EPA ID: CAD008302903
 TSD County: Los Angeles
 Waste Category: Off-specification, aged, or surplus organics
 Disposal Method: Recycler
 Tons: 0.02
 Facility County: Not reported

Gepaid: CAR000106443
 Contact: Waste Specialist
 Telephone: 5035246191
 Facility Addr2: Not reported
 Mailing Name: Not reported
 Mailing Address: PO BOX 80249
 Mailing City,St,Zip: RCHO STA MARG, CA 926880000
 Gen County: San Diego
 TSD EPA ID: NVT330010000
 TSD County: 99
 Waste Category: Other organic solids
 Disposal Method: H132
 Tons: 0.0175
 Facility County: San Diego

Gepaid: CAR000106443
 Contact: Waste Specialist
 Telephone: 5035246191
 Facility Addr2: Not reported
 Mailing Name: Not reported
 Mailing Address: PO BOX 80249
 Mailing City,St,Zip: RCHO STA MARG, CA 926880000
 Gen County: San Diego
 TSD EPA ID: CAT080013352
 TSD County: Los Angeles
 Waste Category: Aqueous solution with less than 10% total organic residues
 Disposal Method: H039
 Tons: 0.2058
 Facility County: San Diego

MAP FINDINGS

Map ID
 Direction
 Distance
 Distance (ft.)Site

EDR ID Number
 EPA ID Number

Database(s)

THRIFTY SERVICE STATION #161 (Continued)

S101302115

Gepaid: CAR000106443
 Contact: JACK OMAN WASTE SPECIALIST
 Telephone: 7146703958
 Facility Addr2: Not reported
 Mailing Name: Not reported
 Mailing Address: PO BOX 80249
 Mailing City,St,Zip: RCHO STA MARG, CA 926880000
 Gen County: San Diego
 TSD EPA ID: CAD008302903
 TSD County: Los Angeles
 Waste Category: Off-specification, aged, or surplus organics
 Disposal Method: Recycler
 Tons: 0.02
 Facility County: San Diego

Gepaid: CAR000106443
 Contact: RUTH HA / WASTE SPECIALIST
 Telephone: 5035246191
 Facility Addr2: Not reported
 Mailing Name: Not reported
 Mailing Address: PO BOX 80249
 Mailing City,St,Zip: RCHO STA MARG, CA 926880000
 Gen County: San Diego
 TSD EPA ID: CAT080013352
 TSD County: Los Angeles
 Waste Category: Aqueous solution with less than 10% total organic residues
 Disposal Method: H039
 Tons: 1.5414
 Facility County: San Diego

[Click this hyperlink](#) while viewing on your computer to access
 7 additional CA_HAZNET: record(s) in the EDR Site Report.

148

ARCO PRODUCTS COMPANY #9599
3860 OLD TOWN
SAN DIEGO, CA 92110

HIST CORTESE S104748618
LUST N/A
SLIC
San Diego Co. HMMD
HAZNET
EMI
SAN DIEGO CO. SAM

CORTESE:
 Region: CORTESE
 Facility County Code: 37
 Reg By: LTNKA
 Reg Id: 9UT573

Region: CORTESE
 Facility County Code: 37
 Reg By: LTNKA
 Reg Id: 9UT2332

LUST:
 Region: STATE
 Global Id: T0607301103
 Latitude: 32.7484525015839
 Longitude: -117.193382978439

MAP FINDINGS

Map ID
 Direction
 Distance
 Distance (ft.)Site

EDR ID Number
 EPA ID Number

Database(s)

ARCO PRODUCTS COMPANY #9599 (Continued)

S104748618

Case Type: LUST Cleanup Site
 Status: Open - Remediation
 Status Date: 2005-01-16 00:00:00
 Lead Agency: SAN DIEGO COUNTY LOP
 Case Worker: TS
 Local Agency: SAN DIEGO COUNTY LOP
 RB Case Number: 9UT2332
 LOC Case Number: H16531-007
 File Location: Local Agency
 Potential Media Affect: Other Groundwater (uses other than drinking water)
 Potential Contaminants of Concern: Gasoline
 Site History: In August 1986, assessment activities discovered hydrocarbon degraded soil and groundwater at the site. The USTs were relined in in mid 1992 and underground piping was replaced. LPH was detected in monitoring wells and additional assessment was conducted to characterize hydrocarbon impacts. Mobile DPE events were implemented at the site in late 2008 to address potential LPH, as indicated by excessively high TPH concentrations.

[Click here to access the California GeoTracker records for this facility:](#)

Region: STATE
 Global Id: T0607302862
 Latitude: 32.7485209
 Longitude: -117.193327
 Case Type: LUST Cleanup Site
 Status: Completed - Case Closed
 Status Date: 1987-08-26 00:00:00
 Lead Agency: SAN DIEGO COUNTY LOP
 Case Worker: KH
 Local Agency: SAN DIEGO COUNTY LOP
 RB Case Number: 9UT573
 LOC Case Number: H16531-001
 File Location: Local Agency
 Potential Media Affect: Other Groundwater (uses other than drinking water)
 Potential Contaminants of Concern: Gasoline
 Site History: Not reported

[Click here to access the California GeoTracker records for this facility:](#)

SLIC:

Region: STATE
Facility Status: Completed - Case Closed
 Status Date: 1993-03-19 00:00:00
 Global Id: T0608127842
 Lead Agency: SAN DIEGO COUNTY LOP
 Lead Agency Case Number: H16531-006
 Latitude: 32.74855
 Longitude: -117.193297
 Case Type: Cleanup Program Site
 Case Worker: MP
 Local Agency: Not reported
 RB Case Number: Not reported
 File Location: Local Agency
 Potential Media Affected: Under Investigation
 Potential Contaminants of Concern: Gasoline
 Site History: Not reported

MAP FINDINGS

Map ID
 Direction
 Distance
 Distance (ft.)Site

EDR ID Number
 EPA ID Number

Database(s)

ARCO PRODUCTS COMPANY #9599 (Continued)

S104748618

[Click here to access the California GeoTracker records for this facility:](#)

Region: STATE
Facility Status: **Completed - Case Closed**
 Status Date: 1993-03-19 00:00:00
 Global Id: T0608151721
 Lead Agency: SAN DIEGO COUNTY LOP
 Lead Agency Case Number: H16531-003
 Latitude: 32.74855
 Longitude: -117.193297
 Case Type: Cleanup Program Site
 Case Worker: MP
 Local Agency: Not reported
 RB Case Number: Not reported
 File Location: Local Agency
 Potential Media Affected: Under Investigation
 Potential Contaminants of Concern: Diesel
 Site History: Not reported

[Click here to access the California GeoTracker records for this facility:](#)

Region: STATE
Facility Status: **Completed - Case Closed**
 Status Date: 1993-03-19 00:00:00
 Global Id: T0608105765
 Lead Agency: SAN DIEGO COUNTY LOP
 Lead Agency Case Number: H16531-004
 Latitude: 32.7485209
 Longitude: -117.193327
 Case Type: Cleanup Program Site
 Case Worker: MP
 Local Agency: Not reported
 RB Case Number: Not reported
 File Location: Local Agency
 Potential Media Affected: Under Investigation
 Potential Contaminants of Concern: Diesel
 Site History: Not reported

[Click here to access the California GeoTracker records for this facility:](#)

Region: STATE
Facility Status: **Completed - Case Closed**
 Status Date: 1991-12-05 00:00:00
 Global Id: T0608171909
 Lead Agency: SAN DIEGO COUNTY LOP
 Lead Agency Case Number: H16531-002
 Latitude: 32.74855
 Longitude: -117.193297
 Case Type: Cleanup Program Site
 Case Worker: MP
 Local Agency: Not reported
 RB Case Number: Not reported
 File Location: Local Agency
 Potential Media Affected: Under Investigation
 Potential Contaminants of Concern: Gasoline
 Site History: Not reported

MAP FINDINGS

Map ID
 Direction
 Distance
 Distance (ft.)Site

EDR ID Number
 EPA ID Number

Database(s)

ARCO PRODUCTS COMPANY #9599 (Continued)

S104748618

[Click here to access the California GeoTracker records for this facility:](#)

Region:	STATE
Facility Status:	Completed - Case Closed
Status Date:	1993-03-19 00:00:00
Global Id:	T0608165970
Lead Agency:	SAN DIEGO COUNTY LOP
Lead Agency Case Number:	H16531-005
Latitude:	32.74855
Longitude:	-117.193297
Case Type:	Cleanup Program Site
Case Worker:	MP
Local Agency:	Not reported
RB Case Number:	Not reported
File Location:	Local Agency
Potential Media Affected:	Under Investigation
Potential Contaminants of Concern:	Gasoline
Site History:	Not reported

[Click here to access the California GeoTracker records for this facility:](#)

San Diego Co. HMMMD:

Facility ID:	116531
Inactive Indicator:	Active
Business Code:	6HK28
SIC:	Not reported
Permit Expiration:	Not reported
Owner:	BP WEST COAST PRODUCTS LLC
2nd Name:	ENVIRONMENTAL COMPLIANCE
Mailing Address:	PO BOX 6038
Mailing City,St,Zip:	ARTESIA, CA 90702
Map Code/Business Plan on File:	Not reported
Corporate Code:	Not reported
Fire Dept District:	San Diego
Census Tract Number:	65.00
EPA ID:	CAR000108443
Gas Station:	Not reported
Inspection Date:	05/04/10
Reinspection Date:	Not reported
Inspector Name:	ZHERRERA
Violation Notice Issued:	Not reported
Facility Contact:	NOEMI MORENO, STORE MGR
Delinquent Flag:	Not Delinquent
Last Update:	08/30/10
Last Delinquent Letter:	Not reported
Delinquent Comment:	Not reported
Last Letter Type:	Not reported
Property Owner:	THRIFTY OIL CO
Property Address:	13116 IMPERIAL HWY
Property City,St,Zip:	SANTA FE SPRING, CA 90670
Tank Owner:	BP WEST COAST PRODUCTS LLC
Tank Address:	P.O. BOX 6038
Tank City,St,Zip:	Artesia, CA 90702
Business Plan Acceptance Date:	Not reported
Reinspection Date Y2K Compatible:	05/04/11
Facility Phone:	619-291-1947

MAP FINDINGS

Map ID
 Direction
 Distance
 Distance (ft.)Site

EDR ID Number
 EPA ID Number

Database(s)

ARCO PRODUCTS COMPANY #9599 (Continued)

S104748618

HMMD DISCLOSURE INVENTORY:

Item Number: DIE
 Chemical Name: DIESEL UNDERGROUND TANK 116531 T009
 Case Number: 68476-34-6
 Quantity Stored At One Time: Not reported
 Quantity Stored at One Time: Not reported
 Annual Quantity String: Not reported
 Annual Quantity String: Not reported
 Measurement Units: Not reported
 Carcinogen: No
 1st Hazard Category: FIRE
 2nd Hazard Category: Not reported

Item Number: REG
 Chemical Name: REGULAR UNLEADED UNDERGROUND TANK 116531 T007
 Case Number: 8006-61-9
 Quantity Stored At One Time: Not reported
 Quantity Stored at One Time: Not reported
 Annual Quantity String: Not reported
 Annual Quantity String: Not reported
 Measurement Units: Not reported
 Carcinogen: No
 1st Hazard Category: FIRE
 2nd Hazard Category: Not reported

Item Number: SUP
 Chemical Name: SUPER UNLEADED UNDERGROUND TANK 116531 T008
 Case Number: 8006-61-9
 Quantity Stored At One Time: Not reported
 Quantity Stored at One Time: Not reported
 Annual Quantity String: Not reported
 Annual Quantity String: Not reported
 Measurement Units: Not reported
 Carcinogen: No
 1st Hazard Category: FIRE
 2nd Hazard Category: Not reported

HMMD UNDERGROUND TANKS:

Tank Number: T001
 Tank ID Number: NT2237
 Waste or Product: 12000
 Tank Contents: Not reported

Tank Number: T002
 Tank ID Number: NT2237
 Waste or Product: 15000
 Tank Contents: Not reported

Tank Number: T003
 Tank ID Number: NT2237
 Waste or Product: 5000
 Tank Contents: Not reported

Tank Number: T004
 Tank ID Number: NT2237
 Waste or Product: 8000

MAP FINDINGS

Map ID
 Direction
 Distance
 Distance (ft.)Site

EDR ID Number

Database(s) EPA ID Number

ARCO PRODUCTS COMPANY #9599 (Continued)

S104748618

Tank Contents: Not reported

Tank Number: T005
 Tank ID Number: NT2237
 Waste or Product: 5000
 Tank Contents: Not reported

Tank Number: T006
 Tank ID Number: 161-15
 Waste or Product: 280
 Tank Contents: Not reported

Tank Number: T007
 Tank ID Number: NT2237, RT
 Waste or Product: 20000
 Tank Contents: Not reported

Tank Number: T008
 Tank ID Number: NT2237, RT
 Waste or Product: 12000
 Tank Contents: Not reported

Tank Number: T009
 Tank ID Number: NT2237, RT
 Waste or Product: 10000
 Tank Contents: Not reported

HMMD VIOLATIONS:

Inspection Date: 04/19/99
 Waste Code: Not reported
 Occurrences: Not reported
 Item Number: 9540

Inspection Date: 02/07/01
 Waste Code: Not reported
 Occurrences: Not reported
 Item Number: 7583

Inspection Date: 12/04/06
 Waste Code: Not reported
 Occurrences: Not reported
 Item Number: 9207

Inspection Date: 05/04/10
 Waste Code: Not reported
 Occurrences: Not reported
 Item Number: 4531

HMMD WASTE STREAMS:

Inspection Date: 05/04/10
 Waste Item #: 352
 Waste Code: 352
 Waste Name: ORGANIC SOLIDS (OTHE
 Qnty at Inspection: 550
 Quantity String: 550
 Annual Qty: 575

MAP FINDINGS

Map ID
 Direction
 Distance
 Distance (ft.)Site

EDR ID Number
 EPA ID Number

Database(s)

ARCO PRODUCTS COMPANY #9599 (Continued)

S104748618

Annual Qty String: 575
 Measurement Unit: LBS
 Treatment Method: 007 INCINERATION
 Storage Method: METAL DRUM
 Haz Waste Hauler: 2997 BELSHIRE ENVIRONMENT
 Waste Desc: SPENT ABSORBENT & USED FU
 Carcinogen: No

HAZNET:

Gepaid: CAL000225571
 Contact: CARLOS RODRIGUEZ
 Telephone: 7146705402
 Facility Addr2: Not reported
 Mailing Name: Not reported
 Mailing Address: PO BOX 6038
 Mailing City,St,Zip: ARTESIA, CA 907026038
 Gen County: San Diego
 TSD EPA ID: Not reported
 TSD County: Los Angeles
 Waste Category: Aqueous solution with less than 10% total organic residues
 Disposal Method: Recycler
 Tons: 1.65
 Facility County: Not reported

Gepaid: CAL000187152
 Contact: CARLOS RODRIGUEZ
 Telephone: 7146705402
 Facility Addr2: Not reported
 Mailing Name: Not reported
 Mailing Address: PO BOX 6038
 Mailing City,St,Zip: ARTESIA, CA 907020000
 Gen County: San Diego
 TSD EPA ID: Not reported
 TSD County: Los Angeles
 Waste Category: Aqueous solution with less than 10% total organic residues
 Disposal Method: Not reported
 Tons: 0.02
 Facility County: Not reported

EMI:

Year: 1999
 County Code: 37
 Air Basin: SD
 Facility ID: 1510
 Air District Name: SD
 SIC Code: 5541
 Air District Name: SAN DIEGO COUNTY APCD
 Community Health Air Pollution Info System: Not reported
 Consolidated Emission Reporting Rule: Not reported
 Total Organic Hydrocarbon Gases Tons/Yr: 2
 Reactive Organic Gases Tons/Yr: 2
 Carbon Monoxide Emissions Tons/Yr: 0
 NOX - Oxides of Nitrogen Tons/Yr: 0
 SOX - Oxides of Sulphur Tons/Yr: 0
 Particulate Matter Tons/Yr: 0

MAP FINDINGS

Map ID
 Direction
 Distance
 Distance (ft.)Site

EDR ID Number

Database(s) EPA ID Number

ARCO PRODUCTS COMPANY #9599 (Continued)

S104748618

Part. Matter 10 Micrometers & Smlr Tons/Yr: 0

Year: 2000
 County Code: 37
 Air Basin: SD
 Facility ID: 1510
 Air District Name: SD
 SIC Code: 5541
 Air District Name: SAN DIEGO COUNTY APCD
 Community Health Air Pollution Info System: Not reported
 Consolidated Emission Reporting Rule: Not reported
 Total Organic Hydrocarbon Gases Tons/Yr: 2
 Reactive Organic Gases Tons/Yr: 2
 Carbon Monoxide Emissions Tons/Yr: 0
 NOX - Oxides of Nitrogen Tons/Yr: 0
 SOX - Oxides of Sulphur Tons/Yr: 0
 Particulate Matter Tons/Yr: 0
 Part. Matter 10 Micrometers & Smlr Tons/Yr: 0

Year: 2001
 County Code: 37
 Air Basin: SD
 Facility ID: 1510
 Air District Name: SD
 SIC Code: 5541
 Air District Name: SAN DIEGO COUNTY APCD
 Community Health Air Pollution Info System: Not reported
 Consolidated Emission Reporting Rule: Not reported
 Total Organic Hydrocarbon Gases Tons/Yr: 2
 Reactive Organic Gases Tons/Yr: 2
 Carbon Monoxide Emissions Tons/Yr: 0
 NOX - Oxides of Nitrogen Tons/Yr: 0
 SOX - Oxides of Sulphur Tons/Yr: 0
 Particulate Matter Tons/Yr: 0
 Part. Matter 10 Micrometers & Smlr Tons/Yr: 0

Year: 2002
 County Code: 37
 Air Basin: SD
 Facility ID: 1510
 Air District Name: SD
 SIC Code: 5541
 Air District Name: SAN DIEGO COUNTY APCD
 Community Health Air Pollution Info System: Not reported
 Consolidated Emission Reporting Rule: Not reported
 Total Organic Hydrocarbon Gases Tons/Yr: 2
 Reactive Organic Gases Tons/Yr: 2
 Carbon Monoxide Emissions Tons/Yr: 0
 NOX - Oxides of Nitrogen Tons/Yr: 0
 SOX - Oxides of Sulphur Tons/Yr: 0
 Particulate Matter Tons/Yr: 0
 Part. Matter 10 Micrometers & Smlr Tons/Yr: 0

Year: 2003
 County Code: 37
 Air Basin: SD
 Facility ID: 1510

MAP FINDINGS

Map ID
 Direction
 Distance
 Distance (ft.)Site

EDR ID Number

Database(s) EPA ID Number

ARCO PRODUCTS COMPANY #9599 (Continued)

S104748618

Air District Name: SD
 SIC Code: 5541
 Air District Name: SAN DIEGO COUNTY APCD
 Community Health Air Pollution Info System: Not reported
 Consolidated Emission Reporting Rule: Not reported
 Total Organic Hydrocarbon Gases Tons/Yr: 2
 Reactive Organic Gases Tons/Yr: 2
 Carbon Monoxide Emissions Tons/Yr: 0
 NOX - Oxides of Nitrogen Tons/Yr: 0
 SOX - Oxides of Sulphur Tons/Yr: 0
 Particulate Matter Tons/Yr: 0
 Part. Matter 10 Micrometers & Smlr Tons/Yr: 0

Year: 2004
 County Code: 37
 Air Basin: SD
 Facility ID: 1510
 Air District Name: SD
 SIC Code: 5541
 Air District Name: SAN DIEGO COUNTY APCD
 Community Health Air Pollution Info System: Not reported
 Consolidated Emission Reporting Rule: Not reported
 Total Organic Hydrocarbon Gases Tons/Yr: 2.3674966
 Reactive Organic Gases Tons/Yr: 2.3674966
 Carbon Monoxide Emissions Tons/Yr: 0
 NOX - Oxides of Nitrogen Tons/Yr: 0
 SOX - Oxides of Sulphur Tons/Yr: 0
 Particulate Matter Tons/Yr: 0
 Part. Matter 10 Micrometers & Smlr Tons/Yr: 0

Year: 2005
 County Code: 37
 Air Basin: SD
 Facility ID: 1510
 Air District Name: SD
 SIC Code: 5541
 Air District Name: SAN DIEGO COUNTY APCD
 Community Health Air Pollution Info System: Not reported
 Consolidated Emission Reporting Rule: Not reported
 Total Organic Hydrocarbon Gases Tons/Yr: 2.3674966
 Reactive Organic Gases Tons/Yr: 2.3674966
 Carbon Monoxide Emissions Tons/Yr: 0
 NOX - Oxides of Nitrogen Tons/Yr: 0
 SOX - Oxides of Sulphur Tons/Yr: 0
 Particulate Matter Tons/Yr: 0
 Part. Matter 10 Micrometers & Smlr Tons/Yr: 0

Year: 2006
 County Code: 37
 Air Basin: SD
 Facility ID: 1510
 Air District Name: SD
 SIC Code: 5541
 Air District Name: SAN DIEGO COUNTY APCD
 Community Health Air Pollution Info System: Not reported
 Consolidated Emission Reporting Rule: Not reported
 Total Organic Hydrocarbon Gases Tons/Yr: 4.02

MAP FINDINGS

Map ID
 Direction
 Distance
 Distance (ft.)Site

EDR ID Number
 EPA ID Number

Database(s)

ARCO PRODUCTS COMPANY #9599 (Continued)

S104748618

Reactive Organic Gases Tons/Yr: 4.02
 Carbon Monoxide Emissions Tons/Yr: 0
 NOX - Oxides of Nitrogen Tons/Yr: 0
 SOX - Oxides of Sulphur Tons/Yr: 0
 Particulate Matter Tons/Yr: 0
 Part. Matter 10 Micrometers & Smlr Tons/Yr: 0

Year: 2007
 County Code: 37
 Air Basin: SD
 Facility ID: 1510
 Air District Name: SD
 SIC Code: 5541
 Air District Name: SAN DIEGO COUNTY APCD
 Community Health Air Pollution Info System: Not reported
 Consolidated Emission Reporting Rule: Not reported
 Total Organic Hydrocarbon Gases Tons/Yr: 4.02
 Reactive Organic Gases Tons/Yr: 4.02
 Carbon Monoxide Emissions Tons/Yr: 0
 NOX - Oxides of Nitrogen Tons/Yr: 0
 SOX - Oxides of Sulphur Tons/Yr: 0
 Particulate Matter Tons/Yr: 0
 Part. Matter 10 Micrometers & Smlr Tons/Yr: 0

Year: 2007
 County Code: 37
 Air Basin: SD
 Facility ID: 1510
 Air District Name: SD
 SIC Code: 5541
 Air District Name: SAN DIEGO COUNTY APCD
 Community Health Air Pollution Info System: Not reported
 Consolidated Emission Reporting Rule: Not reported
 Total Organic Hydrocarbon Gases Tons/Yr: 4.02
 Reactive Organic Gases Tons/Yr: 4.02
 Carbon Monoxide Emissions Tons/Yr: 0
 NOX - Oxides of Nitrogen Tons/Yr: 0
 SOX - Oxides of Sulphur Tons/Yr: 0
 Particulate Matter Tons/Yr: 0
 Part. Matter 10 Micrometers & Smlr Tons/Yr: 0

SAN DIEGO CO. SAM:

Case Number: H16531-001
 Agency: DEH Site Assessment & Mitigation
Funding: LOP - State Fund
 FType: GW With No Beneficial Use Designation
 FStatus: 9
 Date: 8/26/1987
 Date Began: 8/28/1986

Case Number: H16531-006
 Agency: DEH Site Assessment & Mitigation
Funding: Non Billable
 FType: Failed Integrity Test
 FStatus: 9
 Date: 3/19/1993
 Date Began: 11/4/1991

MAP FINDINGS

Map ID
 Direction
 Distance
 Distance (ft.)Site

EDR ID Number
 EPA ID Number

Database(s)

ARCO PRODUCTS COMPANY #9599 (Continued)

S104748618

Case Number: H16531-002
 Agency: DEH Site Assessment & Mitigation
Funding: Non Billable
 FType: Failed Integrity Test
 FStatus: 9
 Date: 12/5/1991
 Date Began: 10/10/1991

Case Number: H16531-003
 Agency: DEH Site Assessment & Mitigation
Funding: Non Billable
 FType: Failed Integrity Test
 FStatus: 9
 Date: 3/19/1993
 Date Began: 11/4/1991

Case Number: H16531-004
 Agency: DEH Site Assessment & Mitigation
Funding: Non Billable
 FType: Failed Integrity Test
 FStatus: 9
 Date: 3/19/1993
 Date Began: 11/4/1991

Case Number: H16531-007
 Agency: DEH Site Assessment & Mitigation
Funding: LOP - State Fund
 FType: GW With No Beneficial Use Designation
 FStatus: 7
 Date: 2/2/2010
 Date Began: 9/16/1992

Case Number: H16531-005
 Agency: DEH Site Assessment & Mitigation
Funding: Non Billable
 FType: Failed Integrity Test
 FStatus: 9
 Date: 3/19/1993
 Date Began: 11/4/1991

148

**ARCO STN. #161
 3860 OLD TOWN AVE
 SAN DIEGO, CA 92110**

**HIST UST U001572815
 N/A**

HIST UST:
 Region: STATE
 Facility ID: 00000004685
 Facility Type: Gas Station
 Other Type: Not reported
 Total Tanks: 0006
 Contact Name: Not reported
 Telephone: 2139239876
 Owner Name: THRIFTY OIL CO.
 Owner Address: 10000 LAKEWOOD BLVD.
 Owner City,St,Zip: DOWNEY, CA 90240

Tank Num: 001
 Container Num: 161-1

MAP FINDINGS

Map ID
 Direction
 Distance
 Distance (ft.)Site

EDR ID Number

Database(s) EPA ID Number

ARCO STN. #161 (Continued)

U001572815

Year Installed: 1981
 Tank Capacity: 00012000
 Tank Used for: PRODUCT
 Type of Fuel: REGULAR
 Tank Construction: .267 inches
 Leak Detection: Stock Inventor

Tank Num: 002
 Container Num: 161-2
 Year Installed: 1981
 Tank Capacity: 00015000
 Tank Used for: PRODUCT
 Type of Fuel: UNLEADED
 Tank Construction: .267 unknown
 Leak Detection: Stock Inventor

Tank Num: 003
 Container Num: 161-4
 Year Installed: Not reported
 Tank Capacity: 00005000
 Tank Used for: PRODUCT
 Type of Fuel: DIESEL
 Tank Construction: 1/4 inches
 Leak Detection: Stock Inventor

Tank Num: 004
 Container Num: 161-5
 Year Installed: Not reported
 Tank Capacity: 00008000
 Tank Used for: PRODUCT
 Type of Fuel: UNLEADED
 Tank Construction: 1/4 inches
 Leak Detection: Stock Inventor

Tank Num: 005
 Container Num: 161-10
 Year Installed: Not reported
 Tank Capacity: 00000550
 Tank Used for: WASTE
 Type of Fuel: WASTE OIL
 Tank Construction: 12 gauge
 Leak Detection: Stock Inventor

Tank Num: 006
 Container Num: 161-15
 Year Installed: Not reported
 Tank Capacity: 00005000
 Tank Used for: PRODUCT
 Type of Fuel: DIESEL
 Tank Construction: 1/4 inches
 Leak Detection: Stock Inventor

MAP FINDINGS

Map ID
 Direction
 Distance
 Distance (ft.)Site

EDR ID Number
 EPA ID Number

Database(s)

**148 EXAMINATION MANAGEMENT SERVICE
 3878 OLD TOWN AV
 SAN DIEGO, CA 92110**

San Diego Co. HMMD

**S106069113
 N/A**

San Diego Co. HMMD:

Facility ID:	154506
Inactive Indicator:	Active
Business Code:	6HK10
SIC:	Not reported
Permit Expiration:	Not reported
Owner:	EXAMINATION MANAGEMENT SERVICE
2nd Name:	Not reported
Mailing Address:	3050 REGENT BLVD, #
Mailing City,St,Zip:	IRVING, TX 75063
Map Code/Business Plan on File:	Not reported
Corporate Code:	Not reported
Fire Dept District:	San Diego
Census Tract Number:	65.00
EPA ID:	Not reported
Gas Station:	Not reported
Inspection Date:	10/10/03
Reinspection Date:	Not reported
Inspector Name:	PFRIEDMA
Violation Notice Issued:	Not reported
Facility Contact:	JOHN G LOCK
Delinquent Flag:	Not Delinquent
Last Update:	08/30/10
Last Delinquent Letter:	Not reported
Delinquent Comment:	Not reported
Last Letter Type:	Not reported
Property Owner:	CASEY FAMILY PROGRAMS
Property Address:	1300 DEXTER AVE N
Property City,St,Zip:	SEATTLE, WA 98109
Tank Owner:	Not reported
Tank Address:	Not reported
Tank City,St,Zip:	Not reported
Business Plan Acceptance Date:	Not reported
Reinspection Date Y2K Compatible:	Not reported
Facility Phone:	619-294-9211

HMMD DISCLOSURE INVENTORY:

Item Number:	Not reported
Chemical Name:	Not reported
Case Number:	Not reported
Quantity Stored At One Time:	Not reported
Quantity Stored at One Time:	Not reported
Annual Quantity String:	Not reported
Annual Quantity String:	Not reported
Measurement Units:	Not reported
Carcinogen:	No
1st Hazard Category:	Not reported
2nd Hazard Category:	Not reported

HMMD UNDERGROUND TANKS:

Tank Number:	Not reported
Tank ID Number:	Not reported
Waste or Product:	Not reported
Tank Contents:	Not reported

MAP FINDINGS

Map ID
 Direction
 Distance
 Distance (ft.)Site

EDR ID Number
 EPA ID Number

Database(s)

EXAMINATION MANAGEMENT SERVICE (Continued)

S106069113

HMMD VIOLATIONS:

Inspection Date: 08/03/99
 Waste Code: Not reported
 Occurrences: Not reported
 Item Number: 2823

HMMD WASTE STREAMS:

Inspection Date: Not reported
 Waste Item #: Not reported
 Waste Code: Not reported
 Waste Name: Not reported
 Qnty at Inspection: Not reported
 Quantity String: Not reported
 Annual Qty: Not reported
 Annual Qty String: Not reported
 Measurement Unit: Not reported
 Treatment Method: Not reported
 Storage Method: Not reported
 Haz Waste Hauler: Not reported
 Waste Desc: Not reported
 Carcinogen: No

148

**UNION OIL SERVICE STATION #575
 3878 OLD TOWN AVE
 SAN DIEGO, CA 92110**

**HIST UST U001572875
 N/A**

HIST UST:

Region: STATE
 Facility ID: 00000055181
 Facility Type: Gas Station
 Other Type: Not reported
 Total Tanks: 0004
 Contact Name: STRAM, INC.
 Telephone: 6196417080
 Owner Name: UNION OIL COMPANY OF CALIFORNI
 Owner Address: 123 CAMINO DELA REINA
 Owner City,St,Zip: SAN DIEGO, CA 92108

Tank Num: 001
 Container Num: 1
 Year Installed: 1972
 Tank Capacity: 00010000
 Tank Used for: PRODUCT
 Type of Fuel: UNLEADED
 Tank Construction: Not reported
 Leak Detection: Stock Inventor, 10

Tank Num: 002
 Container Num: 2
 Year Installed: 1980
 Tank Capacity: 00010000
 Tank Used for: PRODUCT
 Type of Fuel: DIESEL
 Tank Construction: Not reported
 Leak Detection: Stock Inventor, 10

MAP FINDINGS

Map ID
 Direction
 Distance
 Distance (ft.)Site

EDR ID Number
 EPA ID Number

Database(s)

UNION OIL SERVICE STATION #575 (Continued)

U001572875

Tank Num: 003
 Container Num: 3
 Year Installed: 1972
 Tank Capacity: 00010000
 Tank Used for: PRODUCT
 Type of Fuel: PREMIUM
 Tank Construction: Not reported
 Leak Detection: Stock Inventor, 10

Tank Num: 004
 Container Num: 4
 Year Installed: 1972
 Tank Capacity: 00000550
 Tank Used for: WASTE
 Type of Fuel: WASTE OIL
 Tank Construction: Not reported
 Leak Detection: None

148

**CABRILLO CHIROPRACTIC CLINIC
 3878 OLD TOWN AVE #102
 SAN DIEGO, CA 92110**

**HAZNET S103953888
 N/A**

HAZNET:

Gepaid: CAL921715963
 Contact: JAMES/CATHRYN DILLIARD
 Telephone: 6192608580
 Facility Addr2: Not reported
 Mailing Name: Not reported
 Mailing Address: 3878 OLD TOWN AVE STE 102
 Mailing City,St,Zip: SAN DIEGO, CA 921103023
 Gen County: San Diego
 TSD EPA ID: CAD981402522
 TSD County: Kern
 Waste Category: Metal sludge - Alkaline solution (pH <UN-> 12.5) with metals
 (antimony, arsenic, barium, beryllium, cadmium, chromium, cobalt,
 copper, lead, mercury, molybdenum, nickel, selenium, silver, thallium,
 vanadium, and zinc)
 Disposal Method: Recycler
 Tons: .0125
 Facility County: San Diego

Gepaid: CAL921715963
 Contact: JAMES/CATHRYN DILLIARD
 Telephone: 6192608580
 Facility Addr2: Not reported
 Mailing Name: Not reported
 Mailing Address: 3878 OLD TOWN AVE STE 102
 Mailing City,St,Zip: SAN DIEGO, CA 921103023
 Gen County: San Diego
 TSD EPA ID: CAD981402522
 TSD County: Kern
 Waste Category: Photochemicals/photoprocessing waste
 Disposal Method: Recycler
 Tons: .0125
 Facility County: San Diego

Gepaid: CAL921715963
 Contact: JAMES/CATHRYN DILLIARD

MAP FINDINGS

Map ID
 Direction
 Distance
 Distance (ft.)Site

EDR ID Number
 EPA ID Number

Database(s)

CABRILLO CHIROPRACTIC CLINIC (Continued)

S103953888

Telephone: 6192608580
 Facility Addr2: Not reported
 Mailing Name: Not reported
 Mailing Address: 3878 OLD TOWN AVE STE 102
 Mailing City,St,Zip: SAN DIEGO, CA 921103023
 Gen County: San Diego
 TSD EPA ID: CAD981402522
 TSD County: Kern
 Waste Category: Metal sludge - Alkaline solution (pH <UN-> 12.5) with metals
 (antimony, arsenic, barium, beryllium, cadmium, chromium, cobalt,
 copper, lead, mercury, molybdenum, nickel, selenium, silver, thallium,
 vanadium, and zinc)
 Disposal Method: Recycler
 Tons: .0333
 Facility County: San Diego

148

**JAMES C DILLIARD DC CHIROPRACT
 3878 OLD TOWN AV
 SAN DIEGO, CA 92110**

San Diego Co. HMMD

**S106063761
 N/A**

San Diego Co. HMMD:
 Facility ID: 133054
 Inactive Indicator: Active
 Business Code: 6HK15
 SIC: Not reported
 Permit Expiration: Not reported
 Owner: JAMES C. DILLARD DC
 2nd Name: Not reported
 Mailing Address: 3878 OLD TOWN AV #1
 Mailing City,St,Zip: SAN DIEGO, CA 92110
 Map Code/Business Plan on File: Not reported
 Corporate Code: Not reported
 Fire Dept District: San Diego
 Census Tract Number: 65.00
 EPA ID: CAL921715963
 Gas Station: Not reported
 Inspection Date: 01/24/06
 Reinspection Date: Not reported
 Inspector Name: 6HR044
 Violation Notice Issued: Not reported
 Facility Contact: JAMES DILLARD
 Delinquent Flag: Not Delinquent
 Last Update: 08/30/10
 Last Delinquent Letter: Not reported
 Delinquent Comment: Not reported
 Last Letter Type: Not reported
 Property Owner: CASEY FAMILY PROGRAMS
 Property Address: 1300 DEXTER AVE N
 Property City,St,Zip: SEATTLE, WA 98109
 Tank Owner: Not reported
 Tank Address: Not reported
 Tank City,St,Zip: Not reported
 Business Plan Acceptance Date: Not reported
 Reinspection Date Y2K Compatible: Not reported
 Facility Phone: 619-260-8580

HMMD DISCLOSURE INVENTORY:

Item Number: Not reported

MAP FINDINGS

Map ID
 Direction
 Distance
 Distance (ft.)Site

EDR ID Number

Database(s) EPA ID Number

JAMES C DILLIARD DC CHIROPRACT (Continued)

S106063761

Chemical Name: Not reported
 Case Number: Not reported
 Quantity Stored At One Time: Not reported
 Quantity Stored at One Time: Not reported
 Annual Quantity String: Not reported
 Annual Quantity String: Not reported
 Measurement Units: Not reported
 Carcinogen: No
 1st Hazard Category: Not reported
 2nd Hazard Category: Not reported

HMMD UNDERGROUND TANKS:

Tank Number: Not reported
 Tank ID Number: Not reported
 Waste or Product: Not reported
 Tank Contents: Not reported

HMMD VIOLATIONS:

Inspection Date: 05/04/94
 Waste Code: Not reported
 Occurrences: Not reported
 Item Number: 6912

Inspection Date: 05/04/94
 Waste Code: Not reported
 Occurrences: Not reported
 Item Number: 6913

Inspection Date: 12/18/95
 Waste Code: Not reported
 Occurrences: Not reported
 Item Number: 9312

Inspection Date: 12/18/95
 Waste Code: Not reported
 Occurrences: Not reported
 Item Number: 9313

Inspection Date: 02/03/98
 Waste Code: Not reported
 Occurrences: Not reported
 Item Number: 7015

Inspection Date: 02/03/98
 Waste Code: Not reported
 Occurrences: Not reported
 Item Number: 7016

HMMD WASTE STREAMS:

Inspection Date: Not reported
 Waste Item #: Not reported
 Waste Code: Not reported
 Waste Name: Not reported
 Qnty at Inspection: Not reported
 Quantity String: Not reported
 Annual Qty: Not reported

MAP FINDINGS

Map ID
 Direction
 Distance
 Distance (ft.)Site

EDR ID Number
 EPA ID Number

Database(s)

JAMES C DILLIARD DC CHIROPRACT (Continued)

S106063761

Annual Qty String: Not reported
 Measurement Unit: Not reported
 Treatment Method: Not reported
 Storage Method: Not reported
 Haz Waste Hauler: Not reported
 Waste Desc: Not reported
 Carcinogen: No

148

**STATION #5757
 3878 OLD TOWN AVE
 SAN DIEGO, CA 92110**

**HIST UST U001572865
 N/A**

HIST UST:
 Region: STATE
 Facility ID: 00000043737
 Facility Type: Gas Station
 Other Type: Not reported
 Total Tanks: 0001
 Contact Name: Not reported
 Telephone: 6194617080
 Owner Name: UNION OIL COMPANY OF CALIFORNI
 Owner Address: 1450 FRAZEE ROAD
 Owner City,St,Zip: SAN DIEGO, CA 92108

Tank Num: 001
 Container Num: 5757-00
 Year Installed: 1972
 Tank Capacity: 00000000
 Tank Used for: WASTE
 Type of Fuel: Not reported
 Tank Construction: 6 inches
 Leak Detection: Visual

148

**STATION # 5946
 3878 OLD TOWN AVE
 SAN DIEGO, CA 92110**

**HIST UST U001572863
 N/A**

HIST UST:
 Region: STATE
 Facility ID: 00000043795
 Facility Type: Gas Station
 Other Type: Not reported
 Total Tanks: 0001
 Contact Name: Not reported
 Telephone: 6194367688
 Owner Name: UNION OIL COMPANY OF CALIFORNI
 Owner Address: 1450 FRAZEE ROAD
 Owner City,St,Zip: SAN DIEGO, CA 92108

Tank Num: 001
 Container Num: 5946-00
 Year Installed: 1968
 Tank Capacity: 00000000
 Tank Used for: WASTE
 Type of Fuel: Not reported

MAP FINDINGS

Map ID		EDR ID Number
Direction		
Distance		
Distance (ft.)Site	Database(s)	EPA ID Number

STATION # 5946 (Continued)

U001572863

Tank Construction: 6 inches
 Leak Detection: Visual

148

**CENTER CITY TEXACO
 3878 OLD TOWN AV
 SAN DIEGO, CA 92110**

**San Diego Co. HMMD S104746243
 N/A**

San Diego Co. HMMD:

Facility ID:	105758
Inactive Indicator:	Active
Business Code:	Not reported
SIC:	Not reported
Permit Expiration:	Not reported
Owner:	Not reported
2nd Name:	Not reported
Mailing Address:	Not reported
Mailing City,St,Zip:	Not reported
Map Code/Business Plan on File:	Not reported
Corporate Code:	Not reported
Fire Dept District:	San Diego
Census Tract Number:	65.00
EPA ID:	Not reported
Gas Station:	Not reported
Inspection Date:	Not reported
Reinspection Date:	Not reported
Inspector Name:	Not reported
Violation Notice Issued:	Not reported
Facility Contact:	Not reported
Delinquent Flag:	Not Delinquent
Last Update:	08/30/10
Last Delinquent Letter:	Not reported
Delinquent Comment:	Not reported
Last Letter Type:	Not reported
Property Owner:	CASEY FAMILY PROGRAMS
Property Address:	1300 DEXTER AVE N
Property City,St,Zip:	SEATTLE, WA 98109
Tank Owner:	Not reported
Tank Address:	Not reported
Tank City,St,Zip:	Not reported
Business Plan Acceptance Date:	Not reported
Reinspection Date Y2K Compatible:	Not reported
Facility Phone:	Not reported

HMMD DISCLOSURE INVENTORY:

Item Number:	Not reported
Chemical Name:	Not reported
Case Number:	Not reported
Quantity Stored At One Time:	Not reported
Quantity Stored at One Time:	Not reported
Annual Quantity String:	Not reported
Annual Quantity String:	Not reported
Measurement Units:	Not reported
Carcinogen:	No
1st Hazard Category:	Not reported
2nd Hazard Category:	Not reported

HMMD UNDERGROUND TANKS:

Tank Number: Not reported

MAP FINDINGS

Map ID
 Direction
 Distance
 Distance (ft.)Site

EDR ID Number
 EPA ID Number

Database(s)

CENTER CITY TEXACO (Continued)

S104746243

Tank ID Number: Not reported
 Waste or Product: Not reported
 Tank Contents: Not reported

HMMD VIOLATIONS:

Inspection Date: Not reported
 Waste Code: Not reported
 Occurrences: Not reported
 Item Number: Not reported

HMMD WASTE STREAMS:

Inspection Date: Not reported
 Waste Item #: Not reported
 Waste Code: Not reported
 Waste Name: Not reported
 Qty at Inspection: Not reported
 Quantity String: Not reported
 Annual Qty: Not reported
 Annual Qty String: Not reported
 Measurement Unit: Not reported
 Treatment Method: Not reported
 Storage Method: Not reported
 Haz Waste Hauler: Not reported
 Waste Desc: Not reported
 Carcinogen: No

148

**ARCO PRODUCTS COMPANY
 3878 OLD TOWNE
 SAN DIEGO, CA 92110**

**HAZNET S103950621
 N/A**

HAZNET:

Gepaid: CAL921724195
 Contact: ATLANTIC RICHFIELD CORP
 Telephone: 7146705366
 Facility Addr2: Not reported
 Mailing Name: Not reported
 Mailing Address: PO BOX 6038
 Mailing City,St,Zip: ARTESIA, CA 907026038
 Gen County: San Diego
 TSD EPA ID: CAT080013352
 TSD County: Los Angeles
 Waste Category: Aqueous solution with less than 10% total organic residues
 Disposal Method: Recycler
 Tons: 1.2551
 Facility County: San Diego

MAP FINDINGS

Map ID
 Direction
 Distance
 Distance (ft.)Site

EDR ID Number
 EPA ID Number

Database(s)

**149 MEDICAL WEIGHT CONTROL SPEC
 2356 MOORE ST
 SAN DIEGO, CA 92110**

San Diego Co. HMMD

**S106069159
 N/A**

San Diego Co. HMMD:

Facility ID: 154580
 Inactive Indicator: Active
 Business Code: 6HK10
 SIC: Not reported
 Permit Expiration: Not reported
 Owner: Not reported
 2nd Name: Not reported
 Mailing Address: 2356 MOORE ST #204
 Mailing City,St,Zip: SAN DIEGO, CA 92110
 Map Code/Business Plan on File: Not reported
 Corporate Code: Not reported
 Fire Dept District: San Diego
 Census Tract Number: 65.00
 EPA ID: Not reported
 Gas Station: Not reported
 Inspection Date: 08/31/99
 Reinspection Date: Not reported
 Inspector Name: LEGACY
 Violation Notice Issued: Not reported
 Facility Contact: HAZEL NELSON
 Delinquent Flag: Not Delinquent
 Last Update: 08/30/10
 Last Delinquent Letter: Not reported
 Delinquent Comment: Not reported
 Last Letter Type: Not reported
 Property Owner: S B D LIVING TRUST 09-23-04
 Property Address: 2356 MOORE ST
 Property City,St,Zip: SAN DIEGO, CA 92110
 Tank Owner: Not reported
 Tank Address: Not reported
 Tank City,St,Zip: Not reported
 Business Plan Acceptance Date: Not reported
 Reinspection Date Y2K Compatible: Not reported
 Facility Phone: 619-299-2788

HMMD DISCLOSURE INVENTORY:

Item Number: Not reported
 Chemical Name: Not reported
 Case Number: Not reported
 Quantity Stored At One Time: Not reported
 Quantity Stored at One Time: Not reported
 Annual Quantity String: Not reported
 Annual Quantity String: Not reported
 Measurement Units: Not reported
 Carcinogen: No
 1st Hazard Category: Not reported
 2nd Hazard Category: Not reported

HMMD UNDERGROUND TANKS:

Tank Number: Not reported
 Tank ID Number: Not reported
 Waste or Product: Not reported
 Tank Contents: Not reported

MAP FINDINGS

Map ID
 Direction
 Distance
 Distance (ft.)Site

EDR ID Number
 EPA ID Number

Database(s)

MEDICAL WEIGHT CONTROL SPEC (Continued)

S106069159

HMMD VIOLATIONS:

Inspection Date: 08/31/99
 Waste Code: Not reported
 Occurrences: Not reported
 Item Number: 3754

HMMD WASTE STREAMS:

Inspection Date: Not reported
 Waste Item #: Not reported
 Waste Code: Not reported
 Waste Name: Not reported
 Qnty at Inspection: Not reported
 Quantity String: Not reported
 Annual Qty: Not reported
 Annual Qty String: Not reported
 Measurement Unit: Not reported
 Treatment Method: Not reported
 Storage Method: Not reported
 Haz Waste Hauler: Not reported
 Waste Desc: Not reported
 Carcinogen: No

150

**CORREIA MIDDLE SCHOOL
 4302 VALETA STREET
 SAN DIEGO, CA 92107**

**SCH S107736172
 ENVIROSTOR N/A**

SCH:

Facility ID: 60000103
 Site Type: School Cleanup
 Site Type Detail: School
 Site Mgmt. Req.: NONE SPECIFIED
 Acres: 5
 National Priorities List: NO
 Cleanup Oversight Agencies: SMBRP
 Lead Agency: SMBRP
 Lead Agency Description: DTSC - Site Mitigation And Brownfield Reuse Program
 Project Manager: RANA GEORGES
 Supervisor: Shahir Haddad
 Division Branch: Cypress
 Site Code: 404627
 Assembly: 76
 Senate: 39
 Special Program Status: Not reported
 Status: Inactive - Action Required
 Status Date: 3/9/2010
 Restricted Use: NO
 Funding: School District
 Latitude: 32.748792000000002
 Longitude: -117.231442
 APN: 449-110-03-00
 Past Use: ILLEGAL DUMPING
 Potential COC: 30009, 30013
 Confirmed COC: Not reported
 Potential Description: OTH, SOIL
 Alias Name: SAN DIEGO CITY USD-CORREIA JUNIOR HS

MAP FINDINGS

Map ID
 Direction
 Distance
 Distance (ft.)Site

EDR ID Number
 EPA ID Number

Database(s)

CORREIA MIDDLE SCHOOL (Continued)

S107736172

Alias Type:	Alternate Name
Alias Name:	449-110-03-00
Alias Type:	APN
Alias Name:	110033616406
Alias Type:	EPA (FRS #)
Alias Name:	404627
Alias Type:	Project Code (Site Code)
Alias Name:	60000103
Alias Type:	Envirostor ID Number

Completed Info:

Completed Area Name:	PROJECT WIDE
Completed Sub Area Name:	Not reported
Completed Document Type:	Inactive Status Letter
Completed Date:	2010-03-09 00:00:00
Comments:	DTSC issued an inactive status letter due to timeline uncertainty.

Completed Area Name:	PROJECT WIDE
Completed Sub Area Name:	Not reported
Completed Document Type:	Other Report
Completed Date:	2005-10-12 00:00:00
Comments:	Finalize schedule.

Completed Area Name:	PROJECT WIDE
Completed Sub Area Name:	Not reported
Completed Document Type:	Preliminary Endangerment Assessment Workplan
Completed Date:	2005-12-14 00:00:00
Comments:	WP Approved.

Completed Area Name:	PROJECT WIDE
Completed Sub Area Name:	Not reported
Completed Document Type:	Preliminary Endangerment Assessment Report
Completed Date:	2006-11-17 00:00:00
Comments:	DTSC approved the PEA for further action. PDF copy was sent to district/consultant.

Completed Area Name:	PROJECT WIDE
Completed Sub Area Name:	Not reported
Completed Document Type:	Fact Sheets
Completed Date:	2006-12-13 00:00:00
Comments:	Fact sheet was completed but wasn't delivered to community. District chose to send out letter with District's heading to notify community of activities (see attached document).

Completed Area Name:	PROJECT WIDE
Completed Sub Area Name:	Not reported
Completed Document Type:	Community Profile
Completed Date:	2006-11-20 00:00:00
Comments:	Survey was sent out to community surrounding school site.

Completed Area Name:	Slope Investigations
Completed Sub Area Name:	Not reported
Completed Document Type:	Supplemental Site Investigation Tech Memo
Completed Date:	2007-02-27 00:00:00
Comments:	Wrote an email to District and Consultant to approve the Technical Memorandum for the new Study Area 3. In the email, one issue was noted which was the sampling method for PAHs, indicated that demonstration of equivalent reporting limits must be included for

MAP FINDINGS

Map ID
 Direction
 Distance
 Distance (ft.)Site

EDR ID Number
 EPA ID Number

Database(s)

CORREIA MIDDLE SCHOOL (Continued)

S107736172

future data with different analytical method.

Completed Area Name: Slope Investigations
 Completed Sub Area Name: Not reported
 Completed Document Type: Fieldwork
 Completed Date: 2007-06-12 00:00:00
 Comments: Consultant performed housekeeping, pictures will be forwarded to DTSC along with lab sampling results. Consultant stated that according to XRF sampling results no sample exceeded 150 ppm.

Completed Area Name: Slope Investigations
 Completed Sub Area Name: Not reported
 Completed Document Type: Supplemental Site Investigation Tech Memo
 Completed Date: 2007-05-18 00:00:00
 Comments: DTSC approved the Sampling Workplan for the bottom of Study Area 3 (city property)

Completed Area Name: PROJECT WIDE
 Completed Sub Area Name: Not reported
 Completed Document Type: Newsletter
 Completed Date: 2007-05-14 00:00:00
 Comments: District notified DTSC that update has been sent to school for distribution.

Completed Area Name: Slope Investigations
 Completed Sub Area Name: Not reported
 Completed Document Type: Supplemental Site Investigation Report
 Completed Date: 2007-08-16 00:00:00
 Comments: DTSC approved the Study Area 3 (City Portion) sampling report with a No Further Action determination.

Completed Area Name: Slope Investigations
 Completed Sub Area Name: Not reported
 Completed Document Type: Supplemental Site Investigation Report
 Completed Date: 2007-10-04 00:00:00
 Comments: DTSC approved Study Area 3 for No Further Action

Completed Area Name: PROJECT WIDE
 Completed Sub Area Name: Not reported
 Completed Document Type: Technical Workplan
 Completed Date: 2007-11-09 00:00:00
 Comments: Not reported

Completed Area Name: PROJECT WIDE
 Completed Sub Area Name: Not reported
 Completed Document Type: Fact Sheets
 Completed Date: 2007-12-19 00:00:00
 Comments: DTSC has reviewed and approved the work notice (english and spanish).

Completed Area Name: PROJECT WIDE
 Completed Sub Area Name: Not reported
 Completed Document Type: Fact Sheets
 Completed Date: 2007-01-24 00:00:00
 Comments: Fact sheet was made available for participants during a parent meeting held by the District on January 24,2007 regarding the Preliminary Environmental Investigation at the site and the upcoming Removal Action Workplan.

MAP FINDINGS

Map ID
 Direction
 Distance
 Distance (ft.)Site

EDR ID Number
 EPA ID Number

Database(s)

CORREIA MIDDLE SCHOOL (Continued)

S107736172

Completed Area Name: PROJECT WIDE
 Completed Sub Area Name: Not reported
 Completed Document Type: Technical Workplan
 Completed Date: 2007-10-24 00:00:00
 Comments: DTSC conditionally approved the engineering plans given that the District completes a soil management plan for the proper excavation and disposal of soil during the installation of the stormceptor which is the main part of the Storm Water Improvement Plan. The stormceptor will be installed in the parking lot area, eastern portion of the site.

Completed Area Name: PROJECT WIDE
 Completed Sub Area Name: Not reported
 Completed Document Type: Fieldwork
 Completed Date: 2008-09-30 00:00:00
 Comments: Consultant submitted email describing summary of field work activities. Resue and disposal of excavated soil.

Completed Area Name: PROJECT WIDE
 Completed Sub Area Name: Not reported
 Completed Document Type: Fieldwork
 Completed Date: 2008-01-04 00:00:00
 Comments: Groundwater well installation fieldwork schedule: Dec. 26, 2007 to Jan. 4, 2008. Three wells are to be installed on site.

Completed Area Name: PROJECT WIDE
 Completed Sub Area Name: Not reported
 Completed Document Type: Other Report
 Completed Date: 2007-12-24 00:00:00
 Comments: DTSC approved the Soil Management Plan on 12/24/2007.

Completed Area Name: PROJECT WIDE
 Completed Sub Area Name: Not reported
 Completed Document Type: Technical Workplan
 Completed Date: 2008-01-29 00:00:00
 Comments: Groundwater results were received on 01/22/2008. Data shows groundwater has not been impacted. Therefore, the RAW will move forward. The groundwater results including flow direction will be included in the RAW.

Completed Area Name: PROJECT WIDE
 Completed Sub Area Name: Not reported
 Completed Document Type: Fieldwork
 Completed Date: 2007-04-03 00:00:00
 Comments: A second round of groundwater sampling was conducted at the three onsite wells.

Completed Area Name: PROJECT WIDE
 Completed Sub Area Name: Not reported
 Completed Document Type: Other Report
 Completed Date: 2008-05-19 00:00:00
 Comments: According to the Letter Report, lead was not detected in groundwater in any of the groundwater monitoring wells at the Site above the laboratory reporting limit. The Letter Report concluded that it does not appear that the burned waste present at the Site has impacted groundwater. The letter report further recommended that DTSC approves the elimination of the low permeability cap from the slope

MAP FINDINGS

Map ID
 Direction
 Distance
 Distance (ft.)Site

EDR ID Number
 EPA ID Number

Database(s)

CORREIA MIDDLE SCHOOL (Continued)

S107736172

stabilization project located along the slope in Study Area 2 and that the monitoring wells may be abandoned. Based on review of the Letter Report, groundwater does not appear to have been impacted by lead from burned waste present at the Site. Therefore, DTSC concurred with the conclusions of the Letter Report that the utilization of a low permeability cap may be eliminated from the slope stabilization project located along the slope in Study Area 2 and that the monitoring wells may be abandoned.

Future Area Name: Not reported
 Future Sub Area Name: Not reported
 Future Document Type: Not reported
 Future Due Date: Not reported
 Schedule Area Name: PROJECT WIDE
 Schedule Sub Area Name: Not reported
 Schedule Document Type: CEQA - Notice of Exemption
 Schedule Due Date: 2008-01-19 00:00:00
 Schedule Revised Date: Not reported
 Schedule Area Name: PROJECT WIDE
 Schedule Sub Area Name: Not reported
 Schedule Document Type: Removal Action Workplan
 Schedule Due Date: 2007-04-13 00:00:00
 Schedule Revised Date: Not reported
 Schedule Area Name: PROJECT WIDE
 Schedule Sub Area Name: Not reported
 Schedule Document Type: Fact Sheets
 Schedule Due Date: 2008-02-16 00:00:00
 Schedule Revised Date: Not reported
 Schedule Area Name: PROJECT WIDE
 Schedule Sub Area Name: Not reported
 Schedule Document Type: Public Notice
 Schedule Due Date: 2008-01-27 00:00:00
 Schedule Revised Date: Not reported

ENVIROSTOR:

Site Type: School Cleanup
 Site Type Detailed: School
 Acres: 5
 NPL: NO
 Regulatory Agencies: SMBRP
 Lead Agency: SMBRP
 Program Manager: RANA GEORGES
 Supervisor: Shahir Haddad
 Division Branch: Cypress
 Facility ID: 60000103
 Site Code: 404627
 Assembly: 76
 Senate: 39
 Special Program: Not reported
 Status: Inactive - Action Required
 Status Date: 3/9/2010
 Restricted Use: NO
 Site Mgmt. Req.: NONE SPECIFIED
 Funding: School District
 Latitude: 32.748792000000002
 Longitude: -117.231442
 APN: 449-110-03-00

MAP FINDINGS

Map ID
 Direction
 Distance
 Distance (ft.)Site

EDR ID Number
 EPA ID Number

Database(s)

CORREIA MIDDLE SCHOOL (Continued)

S107736172

Past Use: ILLEGAL DUMPING
 Potential COC: 30009, 30013
 Confirmed COC: Not reported
 Potential Description: OTH, SOIL
 Alias Name: SAN DIEGO CITY USD-CORREIA JUNIOR HS
 Alias Type: Alternate Name
 Alias Name: 449-110-03-00
 Alias Type: APN
 Alias Name: 110033616406
 Alias Type: EPA (FRS #)
 Alias Name: 404627
 Alias Type: Project Code (Site Code)
 Alias Name: 60000103
 Alias Type: Envirostor ID Number

Completed Info:
 Completed Area Name: PROJECT WIDE
 Completed Sub Area Name: Not reported
 Completed Document Type: Inactive Status Letter
 Completed Date: 2010-03-09 00:00:00
 Comments: DTSC issued an inactive status letter due to timeline uncertainty.

Completed Area Name: PROJECT WIDE
 Completed Sub Area Name: Not reported
 Completed Document Type: Other Report
 Completed Date: 2005-10-12 00:00:00
 Comments: Finalize schedule.

Completed Area Name: PROJECT WIDE
 Completed Sub Area Name: Not reported
 Completed Document Type: Preliminary Endangerment Assessment Workplan
 Completed Date: 2005-12-14 00:00:00
 Comments: WP Approved.

Completed Area Name: PROJECT WIDE
 Completed Sub Area Name: Not reported
 Completed Document Type: Preliminary Endangerment Assessment Report
 Completed Date: 2006-11-17 00:00:00
 Comments: DTSC approved the PEA for further action. PDF copy was sent to district/consultant.

Completed Area Name: PROJECT WIDE
 Completed Sub Area Name: Not reported
 Completed Document Type: Fact Sheets
 Completed Date: 2006-12-13 00:00:00
 Comments: Fact sheet was completed but wasn't delivered to community. District chose to send out letter with District's heading to notify community of activities (see attached document).

Completed Area Name: PROJECT WIDE
 Completed Sub Area Name: Not reported
 Completed Document Type: Community Profile
 Completed Date: 2006-11-20 00:00:00
 Comments: Survey was sent out to community surrounding school site.

Completed Area Name: Slope Investigations
 Completed Sub Area Name: Not reported
 Completed Document Type: Supplemental Site Investigation Tech Memo

MAP FINDINGS

Map ID
 Direction
 Distance
 Distance (ft.)Site

EDR ID Number

Database(s) EPA ID Number

CORREIA MIDDLE SCHOOL (Continued)

S107736172

Completed Date: 2007-02-27 00:00:00
 Comments: Wrote an email to District and Consultant to approve the Technical Memorandum for the new Study Area 3. In the email, one issue was noted which was the sampling method for PAHs, indicated that demonstration of equivalent reporting limits must be included for future data with different analytical method.

Completed Area Name: Slope Investigations
 Completed Sub Area Name: Not reported
 Completed Document Type: Fieldwork
 Completed Date: 2007-06-12 00:00:00
 Comments: Consultant performed housekeeping, pictures will be forwarded to DTSC along with lab sampling results. Consultant stated that according to XRF sampling results no sample exceeded 150 ppm.

Completed Area Name: Slope Investigations
 Completed Sub Area Name: Not reported
 Completed Document Type: Supplemental Site Investigation Tech Memo
 Completed Date: 2007-05-18 00:00:00
 Comments: DTSC approved the Sampling Workplan for the bottom of Study Area 3 (city property)

Completed Area Name: PROJECT WIDE
 Completed Sub Area Name: Not reported
 Completed Document Type: Newsletter
 Completed Date: 2007-05-14 00:00:00
 Comments: District notified DTSC that update has been sent to school for distribution.

Completed Area Name: Slope Investigations
 Completed Sub Area Name: Not reported
 Completed Document Type: Supplemental Site Investigation Report
 Completed Date: 2007-08-16 00:00:00
 Comments: DTSC approved the Study Area 3 (City Portion) sampling report with a No Further Action determination.

Completed Area Name: Slope Investigations
 Completed Sub Area Name: Not reported
 Completed Document Type: Supplemental Site Investigation Report
 Completed Date: 2007-10-04 00:00:00
 Comments: DTSC approved Study Area 3 for No Further Action

Completed Area Name: PROJECT WIDE
 Completed Sub Area Name: Not reported
 Completed Document Type: Technical Workplan
 Completed Date: 2007-11-09 00:00:00
 Comments: Not reported

Completed Area Name: PROJECT WIDE
 Completed Sub Area Name: Not reported
 Completed Document Type: Fact Sheets
 Completed Date: 2007-12-19 00:00:00
 Comments: DTSC has reviewed and approved the work notice (english and spanish).

Completed Area Name: PROJECT WIDE
 Completed Sub Area Name: Not reported
 Completed Document Type: Fact Sheets

MAP FINDINGS

Map ID
 Direction
 Distance
 Distance (ft.)Site

EDR ID Number
 EPA ID Number

Database(s)

CORREIA MIDDLE SCHOOL (Continued)

S107736172

Completed Date: 2007-01-24 00:00:00
 Comments: Fact sheet was made available for participants during a parent meeting held by the District on January 24,2007 regarding the Preliminary Environmental Investigation at the site and the upcoming Removal Action Workplan.

Completed Area Name: PROJECT WIDE
 Completed Sub Area Name: Not reported
 Completed Document Type: Technical Workplan
 Completed Date: 2007-10-24 00:00:00
 Comments: DTSC conditionally approved the engineering plans given that the District completes a soil management plan for the proper excavation and disposal of soil during the installation of the stormceptor which is the main part of the Storm Water Improvement Plan. The stormceptor will be installed in the parking lot area, eastern portion of the site.

Completed Area Name: PROJECT WIDE
 Completed Sub Area Name: Not reported
 Completed Document Type: Fieldwork
 Completed Date: 2008-09-30 00:00:00
 Comments: Consultant submitted email describing summary of field work activities. Resue and disposal of excavated soil.

Completed Area Name: PROJECT WIDE
 Completed Sub Area Name: Not reported
 Completed Document Type: Fieldwork
 Completed Date: 2008-01-04 00:00:00
 Comments: Groundwater well installation fieldwork schedule: Dec. 26, 2007 to Jan. 4, 2008. Three wells are to be installed on site.

Completed Area Name: PROJECT WIDE
 Completed Sub Area Name: Not reported
 Completed Document Type: Other Report
 Completed Date: 2007-12-24 00:00:00
 Comments: DTSC approved the Soil Management Plan on 12/24/2007.

Completed Area Name: PROJECT WIDE
 Completed Sub Area Name: Not reported
 Completed Document Type: Technical Workplan
 Completed Date: 2008-01-29 00:00:00
 Comments: Groundwater results were received on 01/22/2008. Data shows groundwater has not been impacted. Therefore, the RAW will move forward. The groundwater results including flow direction will be included in the RAW.

Completed Area Name: PROJECT WIDE
 Completed Sub Area Name: Not reported
 Completed Document Type: Fieldwork
 Completed Date: 2007-04-03 00:00:00
 Comments: A second round of groundwater sampling was conducted at the three onsite wells.

Completed Area Name: PROJECT WIDE
 Completed Sub Area Name: Not reported
 Completed Document Type: Other Report
 Completed Date: 2008-05-19 00:00:00

MAP FINDINGS

Map ID
 Direction
 Distance
 Distance (ft.)Site

EDR ID Number
 EPA ID Number

Database(s)

CORREIA MIDDLE SCHOOL (Continued)

S107736172

Comments: According to the Letter Report, lead was not detected in groundwater in any of the groundwater monitoring wells at the Site above the laboratory reporting limit. The Letter Report concluded that it does not appear that the burned waste present at the Site has impacted groundwater. The letter report further recommended that DTSC approves the elimination of the low permeability cap from the slope stabilization project located along the slope in Study Area 2 and that the monitoring wells may be abandoned. Based on review of the Letter Report, groundwater does not appear to have been impacted by lead from burned waste present at the Site. Therefore, DTSC concurred with the conclusions of the Letter Report that the utilization of a low permeability cap may be eliminated from the slope stabilization project located along the slope in Study Area 2 and that the monitoring wells may be abandoned.

Future Area Name: Not reported
 Future Sub Area Name: Not reported
 Future Document Type: Not reported
 Future Due Date: Not reported
 Schedule Area Name: PROJECT WIDE
 Schedule Sub Area Name: Not reported
 Schedule Document Type: CEQA - Notice of Exemption
 Schedule Due Date: 2008-01-19 00:00:00
 Schedule Revised Date: Not reported
 Schedule Area Name: PROJECT WIDE
 Schedule Sub Area Name: Not reported
 Schedule Document Type: Removal Action Workplan
 Schedule Due Date: 2007-04-13 00:00:00
 Schedule Revised Date: Not reported
 Schedule Area Name: PROJECT WIDE
 Schedule Sub Area Name: Not reported
 Schedule Document Type: Fact Sheets
 Schedule Due Date: 2008-02-16 00:00:00
 Schedule Revised Date: Not reported
 Schedule Area Name: PROJECT WIDE
 Schedule Sub Area Name: Not reported
 Schedule Document Type: Public Notice
 Schedule Due Date: 2008-01-27 00:00:00
 Schedule Revised Date: Not reported

151

**1X AUTO SCRUBBER INC
 3405 ROSECRANS ST
 SAN DIEGO, CA 92110**

**HIST CORTESE
 HAZNET**

**S104160543
 N/A**

CORTESE:
 Region: CORTESE
 Facility County Code: 37
 Reg By: LTNKA
 Reg Id: 9UT2075

Region: CORTESE
 Facility County Code: 37
 Reg By: LTNKA
 Reg Id: 9UT43

HAZNET:
 Gepaid: CAD000320648

MAP FINDINGS

Map ID
 Direction
 Distance
 Distance (ft.)Site

EDR ID Number

Database(s) EPA ID Number

1X AUTO SCRUBBER INC (Continued)

S104160543

Contact: Not reported
 Telephone: 0000000000
 Facility Addr2: Not reported
 Mailing Name: Not reported
 Mailing Address: Not reported
 Mailing City,St,Zip: SAN DIEGO, CA 921100000
 Gen County: San Diego
 TSD EPA ID: AZC000000150
 TSD County: 99
 Waste Category: Other organic solids
 Disposal Method: Not reported
 Tons: 1.5170
 Facility County: San Diego

151

**AUTO SCRUBBER CAR WASH
 3405 ROSECRANS ST
 SAN DIEGO, CA 92110**

**LUST S101302148
 SLIC N/A**

LUST REG 9:

Region: 9
 Status: Case Closed
 Case Number: 9UT2075
 Local Case: H00779-002
 Substance: Unleaded Gasoline
 Qty Leaked: 800
 Abate Method: Not reported
 Local Agency: San Diego
 How Found: Inventory Control
 How Stopped: Repair Piping
 Source: Piping
 Cause: Loose Fitting
 Lead Agency: Local Agency
 Case Type: Other ground water affected
 Date Found: 10/17/1991
 Date Stopped: 10/17/1991
 Confirm Date: 11/06/1991
 Submit Workplan: Not reported
 Prelim Assess: 11/06/1991
 Desc Pollution: 12/10/92
 Remed Plan: / /
 Remed Action: 8/5/93
 Began Monitor: Not reported
 Release Date: 10/17/1991
 Enforce Date: Not reported
 Closed Date: 4/19/96
 Enforce Type: Not reported
 Pilot Program: LOP
 Basin Number: 908.10
 GW Depth: 8'
 Beneficial Use: NBNOC
 NPDES Number: Not reported
 Priority: 1C
 File Disp: File discarded, case closed
 Interim Remedial Actions: Yes
 Cleanup and Abatement order Number: Not reported
 Waste Discharge Requirement Number: Not reported

Region: 9

MAP FINDINGS

Map ID
 Direction
 Distance
 Distance (ft.)Site

EDR ID Number
 EPA ID Number

Database(s)

AUTO SCRUBBER CAR WASH (Continued)

S101302148

Status: Case Closed
 Case Number: 9UT43
 Local Case: H00779-001
 Substance: 0
 Qty Leaked: 0
 Abate Method: Not reported
 Local Agency: San Diego
 How Found: Tank Test
 How Stopped: New Tank
 Source: Unknown
 Cause: Unknown
 Lead Agency: Local Agency
 Case Type: Soil only
 Date Found: 08/21/1986
 Date Stopped: 10/29/1986
 Confirm Date: / /
 Submit Workplan: Not reported
 Prelim Assess: / /
 Desc Pollution: Not reported
 Remed Plan: / /
 Remed Action: Not reported
 Began Monitor: 1/2/87
 Release Date: 08/21/1986
 Enforce Date: Not reported
 Closed Date: 2/10/87
 Enforce Type: Not reported
 Pilot Program: LOP
 Basin Number: 908.21
 GW Depth: 8'
 Beneficial Use: Not reported
 NPDES Number: Not reported
 Priority: Low priority. Priority ranking can change over time.
 File Dispn: File discarded, case closed
 Interim Remedial Actions: Yes
 Cleanup and Abatement order Number: Not reported
 Waste Discharge Requirement Number: Not reported

SLIC:

Region: STATE
Facility Status: Completed - Case Closed
 Status Date: 1987-02-10 00:00:00
 Global Id: T0607302738
 Lead Agency: SAN DIEGO COUNTY LOP
 Lead Agency Case Number: H00779-001
 Latitude: 32.748877
 Longitude: -117.205907
 Case Type: Cleanup Program Site
 Case Worker: JF
 Local Agency: Not reported
 RB Case Number: 9UT43
 File Location: Local Agency
 Potential Media Affected: Not reported
 Potential Contaminants of Concern: Not reported
 Site History: Not reported

Click here to access the California GeoTracker records for this facility:

MAP FINDINGS

Map ID
 Direction
 Distance
 Distance (ft.)Site

EDR ID Number
 EPA ID Number

Database(s)

151 THE AUTO SCRUBBER
 3405 ROSECRANS ST
 SAN DIEGO, CA 92110

LUST U001572868
 HIST UST N/A
 SWEEPS UST
 San Diego Co. HMMD
 SAN DIEGO CO. SAM

LUST:

Region: STATE
 Global Id: T0607300844
 Latitude: 32.7489221
 Longitude: -117.2065296
 Case Type: LUST Cleanup Site
 Status: Completed - Case Closed
 Status Date: 1996-04-19 00:00:00
 Lead Agency: SAN DIEGO COUNTY LOP
 Case Worker: JB
 Local Agency: Not reported
 RB Case Number: 9UT2075
 LOC Case Number: H00779-002
 File Location: Local Agency
 Potential Media Affect: Soil
 Potential Contaminants of Concern: Gasoline
 Site History: Not reported

[Click here to access the California GeoTracker records for this facility:](#)

HIST UST:

Region: STATE
 Facility ID: 00000038149
 Facility Type: Not reported
 Other Type: CAR WASH WITH GAS
 Total Tanks: 0003
 Contact Name: JIM UPSHAW
 Telephone: 6192236355
 Owner Name: JIM L. UPSHAW (DBA) THE AUTO S
 Owner Address: 3405 ROSECRANS ST.
 Owner City,St,Zip: SAN DIEGO, CA 92110

Tank Num: 001
 Container Num: 2
 Year Installed: Not reported
 Tank Capacity: 00010000
 Tank Used for: PRODUCT
 Type of Fuel: PREMIUM
 Tank Construction: Not reported
 Leak Detection: Stock Inventor

Tank Num: 002
 Container Num: 3
 Year Installed: Not reported
 Tank Capacity: 00010000
 Tank Used for: PRODUCT
 Type of Fuel: UNLEADED
 Tank Construction: Not reported
 Leak Detection: 10

Tank Num: 003
 Container Num: 1
 Year Installed: Not reported

MAP FINDINGS

Map ID
 Direction
 Distance
 Distance (ft.)Site

EDR ID Number
 EPA ID Number

Database(s)

THE AUTO SCRUBBER (Continued)

U001572868

Tank Capacity: 00008000
 Tank Used for: PRODUCT
 Type of Fuel: DIESEL
 Tank Construction: Not reported
 Leak Detection: Stock Inventor

SWEEPS UST:

Status: A
 Comp Number: 779
 Number: 9
 Board Of Equalization: 44-021581
 Ref Date: Not reported
 Act Date: 06-26-92
 Created Date: 02-29-88
 Tank Status: A
 Owner Tank Id: Not reported
 Swrcb Tank Id: 37-000-000779-000004
 Actv Date: Not reported
 Capacity: 10000
 Tank Use: M.V. FUEL
 Stg: P
 Content: REG UNLEADED
 Number Of Tanks: 3

Status: A
 Comp Number: 779
 Number: 9
 Board Of Equalization: 44-021581
 Ref Date: Not reported
 Act Date: 06-26-92
 Created Date: 02-29-88
 Tank Status: A
 Owner Tank Id: Not reported
 Swrcb Tank Id: 37-000-000779-000005
 Actv Date: Not reported
 Capacity: 10000
 Tank Use: M.V. FUEL
 Stg: P
 Content: REG UNLEADED
 Number Of Tanks: Not reported

Status: A
 Comp Number: 779
 Number: 9
 Board Of Equalization: 44-021581
 Ref Date: Not reported
 Act Date: 06-26-92
 Created Date: 02-29-88
 Tank Status: A
 Owner Tank Id: Not reported
 Swrcb Tank Id: 37-000-000779-000006
 Actv Date: Not reported
 Capacity: 10000
 Tank Use: M.V. FUEL
 Stg: P
 Content: REG UNLEADED
 Number Of Tanks: Not reported

MAP FINDINGS

Map ID
 Direction
 Distance
 Distance (ft.)Site

EDR ID Number
 EPA ID Number

Database(s)

THE AUTO SCRUBBER (Continued)

U001572868

Status: Not reported
 Comp Number: 779
 Number: Not reported
 Board Of Equalization: 44-021581
 Ref Date: Not reported
 Act Date: Not reported
 Created Date: Not reported
 Tank Status: Not reported
 Owner Tank Id: Not reported
 Swrcb Tank Id: 37-000-000779-000001
 Actv Date: Not reported
 Capacity: 10000
 Tank Use: M.V. FUEL
 Stg: PRODUCT
 Content: LEADED
 Number Of Tanks: 3

Status: Not reported
 Comp Number: 779
 Number: Not reported
 Board Of Equalization: 44-021581
 Ref Date: Not reported
 Act Date: Not reported
 Created Date: Not reported
 Tank Status: Not reported
 Owner Tank Id: Not reported
 Swrcb Tank Id: 37-000-000779-000002
 Actv Date: Not reported
 Capacity: 10000
 Tank Use: M.V. FUEL
 Stg: PRODUCT
 Content: REG UNLEADED
 Number Of Tanks: Not reported

Status: Not reported
 Comp Number: 779
 Number: Not reported
 Board Of Equalization: 44-021581
 Ref Date: Not reported
 Act Date: Not reported
 Created Date: Not reported
 Tank Status: Not reported
 Owner Tank Id: Not reported
 Swrcb Tank Id: 37-000-000779-000003
 Actv Date: Not reported
 Capacity: 8000
 Tank Use: M.V. FUEL
 Stg: PRODUCT
 Content: OTHER
 Number Of Tanks: Not reported

San Diego Co. HMMD:
 Facility ID: 100779
 Inactive Indicator: Active
 Business Code: Not reported
 SIC: Not reported
 Permit Expiration: Not reported

MAP FINDINGS

Map ID
 Direction
 Distance
 Distance (ft.)Site

EDR ID Number
 EPA ID Number

Database(s)

THE AUTO SCRUBBER (Continued)

U001572868

Owner: JIM L UPSHAW
 2nd Name: Not reported
 Mailing Address: 3405 ROSECRANS ST
 Mailing City,St,Zip: SAN DIEGO, CA 92110
 Map Code/Business Plan on File: Not reported
 Corporate Code: Not reported
 Fire Dept District: San Diego
 Census Tract Number: 66.00
 EPA ID: CAT080013352
 Gas Station: Not reported
 Inspection Date: 08/21/95
 Reinspection Date: Not reported
 Inspector Name: LEGACY
 Violation Notice Issued: Not reported
 Facility Contact: JERRY LAABS
 Delinquent Flag: Not Delinquent
 Last Update: 08/30/10
 Last Delinquent Letter: Not reported
 Delinquent Comment: Not reported
 Last Letter Type: Not reported
 Property Owner: PAN PACIFIC RETAIL PROPERTIES
 Property Address: 1631 S MELROSE DR B
 Property City,St,Zip: VISTA, CA 92081
 Tank Owner: JIM L UPSHAW
 Tank Address: 3405 ROSECRANS ST
 Tank City,St,Zip: San Diego, CA 92110
 Business Plan Acceptance Date: Not reported
 Reinspection Date Y2K Compatible: Not reported
 Facility Phone: 619-223-6355

HMMD DISCLOSURE INVENTORY:

Item Number: Not reported
 Chemical Name: Not reported
 Case Number: Not reported
 Quantity Stored At One Time: Not reported
 Quantity Stored at One Time: Not reported
 Annual Quantity String: Not reported
 Annual Quantity String: Not reported
 Measurement Units: Not reported
 Carcinogen: No
 1st Hazard Category: Not reported
 2nd Hazard Category: Not reported

HMMD UNDERGROUND TANKS:

Tank Number: T001
 Tank ID Number: 2
 Waste or Product: 10000
 Tank Contents: Not reported

Tank Number: T002
 Tank ID Number: 3
 Waste or Product: 10000
 Tank Contents: Not reported

Tank Number: T003
 Tank ID Number: 1
 Waste or Product: 8000

MAP FINDINGS

Map ID
 Direction
 Distance
 Distance (ft.)Site

EDR ID Number
 EPA ID Number

Database(s)

THE AUTO SCRUBBER (Continued)

U001572868

Tank Contents: Not reported

Tank Number: T004
 Tank ID Number: 4
 Waste or Product: 10000
 Tank Contents: Not reported

Tank Number: T005
 Tank ID Number: 5
 Waste or Product: 10000
 Tank Contents: Not reported

Tank Number: T006
 Tank ID Number: 6
 Waste or Product: 10000
 Tank Contents: Not reported

HMMD VIOLATIONS:

Inspection Date: 08/20/92
 Waste Code: Not reported
 Occurrences: Not reported
 Item Number: 4832

HMMD WASTE STREAMS:

Inspection Date: Not reported
 Waste Item #: Not reported
 Waste Code: Not reported
 Waste Name: Not reported
 Qty at Inspection: Not reported
 Quantity String: Not reported
 Annual Qty: Not reported
 Annual Qty String: Not reported
 Measurement Unit: Not reported
 Treatment Method: Not reported
 Storage Method: Not reported
 Haz Waste Hauler: Not reported
 Waste Desc: Not reported
 Carcinogen: No

SAN DIEGO CO. SAM:

Case Number: H00779-002
 Agency: DEH Site Assessment & Mitigation
Funding: LOP - Federal Fund
 FType: Soils Only
 FStatus: 9
 Date: 4/19/1996
 Date Began: 10/2/1991

Case Number: H00779-001
 Agency: DEH Site Assessment & Mitigation
Funding: Private - VAP
 FType: Soils Only
 FStatus: 9
 Date: 2/10/1987
 Date Began: 8/21/1986

MAP FINDINGS

Map ID
 Direction
 Distance
 Distance (ft.)Site

EDR ID Number

Database(s) EPA ID Number

**152 CHEVRON SERVICE STATION
 1832 WASHINGTON ST W
 SAN DIEGO, CA 92103**

**HIST CORTESE S103066123
 LUST N/A
 EMI**

CORTESE:

Region: CORTESE
 Facility County Code: 37
 Reg By: LTNKA
 Reg Id: 9UT96

Region: CORTESE
 Facility County Code: 37
 Reg By: LTNKA
 Reg Id: 9UT1582

LUST REG 9:

Region: 9
 Status: Preliminary site assessment underway
 Case Number: 9UT1582
 Local Case: H13428-001
 Substance: Gasoline
 Qty Leaked: 0
 Abate Method: Not reported
 Local Agency: San Diego
 How Found: Tank Closure
 How Stopped: Close Tank
 Source: Tank
 Cause: Unknown
 Lead Agency: Local Agency
 Case Type: Soil only
 Date Found: 10/27/1989
 Date Stopped: 10/27/1989
 Confirm Date: 11/28/1989
 Submit Workplan: Not reported
 Prelim Assess: 05/05/1993
 Desc Pollution: Not reported
 Remed Plan: / /
 Remed Action: Not reported
 Began Monitor: Not reported
 Release Date: 11/28/1989
 Enforce Date: 12/1/89
 Closed Date: Not reported
 Enforce Type: SEL
 Pilot Program: LOP
 Basin Number: 908.21
 GW Depth: Not reported
 Beneficial Use: Municipal groundwater use
 NPDES Number: Not reported
 Priority: 3B
 File Dispn: File discarded, case closed
 Interim Remedial Actions: Yes
 Cleanup and Abatement order Number: Not reported
 Waste Discharge Requirement Number: Not reported

Region: 9
 Status: Preliminary site assessment workplan submitted
 Case Number: 9UT96
 Local Case: NT0056
 Substance: Gasoline

MAP FINDINGS

Map ID
 Direction
 Distance
 Distance (ft.)Site

EDR ID Number
 EPA ID Number

Database(s)

CHEVRON SERVICE STATION (Continued)

S103066123

Qty Leaked: Not reported
 Abate Method: Not reported
 Local Agency: San Diego
 How Found: Not reported
 How Stopped: Not reported
 Source: Not reported
 Cause: Not reported
 Lead Agency: Local Agency
 Case Type: Soil only
 Date Found: / /
 Date Stopped: / /
 Confirm Date: 10/30/1984
 Submit Workplan: 10/30/84
 Prelim Assess: / /
 Desc Pollution: Not reported
 Remed Plan: / /
 Remed Action: Not reported
 Began Monitor: Not reported
 Release Date: 10/30/1984
 Enforce Date: Not reported
 Closed Date: Not reported
 Enforce Type: Not reported
 Pilot Program: LOP
 Basin Number: 908.21
 GW Depth: Not reported
 Beneficial Use: No Beneficial groundwater use
 NPDES Number: Not reported
 Priority: Not reported
 File Dispn: File discarded, case closed
 Interim Remedial Actions: No
 Cleanup and Abatement order Number: Not reported
 Waste Discharge Requirement Number: Not reported

EMI:

Year: 1999
 County Code: 37
 Air Basin: SD
 Facility ID: 4477
 Air District Name: SD
 SIC Code: 5541
 Air District Name: SAN DIEGO COUNTY APCD
 Community Health Air Pollution Info System: Not reported
 Consolidated Emission Reporting Rule: Not reported
 Total Organic Hydrocarbon Gases Tons/Yr: 2
 Reactive Organic Gases Tons/Yr: 2
 Carbon Monoxide Emissions Tons/Yr: 0
 NOX - Oxides of Nitrogen Tons/Yr: 0
 SOX - Oxides of Sulphur Tons/Yr: 0
 Particulate Matter Tons/Yr: 0
 Part. Matter 10 Micrometers & Smlr Tons/Yr: 0

Year: 2000
 County Code: 37
 Air Basin: SD
 Facility ID: 4477
 Air District Name: SD
 SIC Code: 5541

MAP FINDINGS

Map ID
 Direction
 Distance
 Distance (ft.)Site

EDR ID Number
 EPA ID Number

Database(s)

CHEVRON SERVICE STATION (Continued)

S103066123

Air District Name: SAN DIEGO COUNTY APCD
 Community Health Air Pollution Info System: Not reported
 Consolidated Emission Reporting Rule: Not reported
 Total Organic Hydrocarbon Gases Tons/Yr: 2
 Reactive Organic Gases Tons/Yr: 2
 Carbon Monoxide Emissions Tons/Yr: 0
 NOX - Oxides of Nitrogen Tons/Yr: 0
 SOX - Oxides of Sulphur Tons/Yr: 0
 Particulate Matter Tons/Yr: 0
 Part. Matter 10 Micrometers & Smlr Tons/Yr: 0

Year: 2001
 County Code: 37
 Air Basin: SD
 Facility ID: 4477
 Air District Name: SD
 SIC Code: 5541
 Air District Name: SAN DIEGO COUNTY APCD
 Community Health Air Pollution Info System: Not reported
 Consolidated Emission Reporting Rule: Not reported
 Total Organic Hydrocarbon Gases Tons/Yr: 2
 Reactive Organic Gases Tons/Yr: 2
 Carbon Monoxide Emissions Tons/Yr: 0
 NOX - Oxides of Nitrogen Tons/Yr: 0
 SOX - Oxides of Sulphur Tons/Yr: 0
 Particulate Matter Tons/Yr: 0
 Part. Matter 10 Micrometers & Smlr Tons/Yr: 0

Year: 2002
 County Code: 37
 Air Basin: SD
 Facility ID: 4477
 Air District Name: SD
 SIC Code: 5541
 Air District Name: SAN DIEGO COUNTY APCD
 Community Health Air Pollution Info System: Not reported
 Consolidated Emission Reporting Rule: Not reported
 Total Organic Hydrocarbon Gases Tons/Yr: 2
 Reactive Organic Gases Tons/Yr: 2
 Carbon Monoxide Emissions Tons/Yr: 0
 NOX - Oxides of Nitrogen Tons/Yr: 0
 SOX - Oxides of Sulphur Tons/Yr: 0
 Particulate Matter Tons/Yr: 0
 Part. Matter 10 Micrometers & Smlr Tons/Yr: 0

Year: 2003
 County Code: 37
 Air Basin: SD
 Facility ID: 4477
 Air District Name: SD
 SIC Code: 5541
 Air District Name: SAN DIEGO COUNTY APCD
 Community Health Air Pollution Info System: Not reported
 Consolidated Emission Reporting Rule: Not reported
 Total Organic Hydrocarbon Gases Tons/Yr: 2
 Reactive Organic Gases Tons/Yr: 2
 Carbon Monoxide Emissions Tons/Yr: 0

MAP FINDINGS

Map ID
 Direction
 Distance
 Distance (ft.)Site

EDR ID Number
 EPA ID Number

Database(s)

CHEVRON SERVICE STATION (Continued)

S103066123

NOX - Oxides of Nitrogen Tons/Yr:	0
SOX - Oxides of Sulphur Tons/Yr:	0
Particulate Matter Tons/Yr:	0
Part. Matter 10 Micrometers & Smlr Tons/Yr:	0
Year:	2004
County Code:	37
Air Basin:	SD
Facility ID:	4477
Air District Name:	SD
SIC Code:	5541
Air District Name:	SAN DIEGO COUNTY APCD
Community Health Air Pollution Info System:	Not reported
Consolidated Emission Reporting Rule:	Not reported
Total Organic Hydrocarbon Gases Tons/Yr:	1.9046958
Reactive Organic Gases Tons/Yr:	1.9046958
Carbon Monoxide Emissions Tons/Yr:	0
NOX - Oxides of Nitrogen Tons/Yr:	0
SOX - Oxides of Sulphur Tons/Yr:	0
Particulate Matter Tons/Yr:	0
Part. Matter 10 Micrometers & Smlr Tons/Yr:	0
Year:	2005
County Code:	37
Air Basin:	SD
Facility ID:	4477
Air District Name:	SD
SIC Code:	5541
Air District Name:	SAN DIEGO COUNTY APCD
Community Health Air Pollution Info System:	Not reported
Consolidated Emission Reporting Rule:	Not reported
Total Organic Hydrocarbon Gases Tons/Yr:	1.9046958
Reactive Organic Gases Tons/Yr:	1.9046958
Carbon Monoxide Emissions Tons/Yr:	0
NOX - Oxides of Nitrogen Tons/Yr:	0
SOX - Oxides of Sulphur Tons/Yr:	0
Particulate Matter Tons/Yr:	0
Part. Matter 10 Micrometers & Smlr Tons/Yr:	0
Year:	2006
County Code:	37
Air Basin:	SD
Facility ID:	4477
Air District Name:	SD
SIC Code:	5541
Air District Name:	SAN DIEGO COUNTY APCD
Community Health Air Pollution Info System:	Not reported
Consolidated Emission Reporting Rule:	Not reported
Total Organic Hydrocarbon Gases Tons/Yr:	3.24
Reactive Organic Gases Tons/Yr:	3.24
Carbon Monoxide Emissions Tons/Yr:	0
NOX - Oxides of Nitrogen Tons/Yr:	0
SOX - Oxides of Sulphur Tons/Yr:	0
Particulate Matter Tons/Yr:	0
Part. Matter 10 Micrometers & Smlr Tons/Yr:	0
Year:	2007

MAP FINDINGS

Map ID
 Direction
 Distance
 Distance (ft.)Site

EDR ID Number
 EPA ID Number

Database(s)

CHEVRON SERVICE STATION (Continued)

S103066123

County Code: 37
 Air Basin: SD
 Facility ID: 4477
 Air District Name: SD
 SIC Code: 5541
 Air District Name: SAN DIEGO COUNTY APCD
 Community Health Air Pollution Info System: Not reported
 Consolidated Emission Reporting Rule: Not reported
 Total Organic Hydrocarbon Gases Tons/Yr: 3.24
 Reactive Organic Gases Tons/Yr: 3.24
 Carbon Monoxide Emissions Tons/Yr: 0
 NOX - Oxides of Nitrogen Tons/Yr: 0
 SOX - Oxides of Sulphur Tons/Yr: 0
 Particulate Matter Tons/Yr: 0
 Part. Matter 10 Micrometers & Smlr Tons/Yr: 0

Year: 2007
 County Code: 37
 Air Basin: SD
 Facility ID: 4477
 Air District Name: SD
 SIC Code: 5541
 Air District Name: SAN DIEGO COUNTY APCD
 Community Health Air Pollution Info System: Not reported
 Consolidated Emission Reporting Rule: Not reported
 Total Organic Hydrocarbon Gases Tons/Yr: 3.24
 Reactive Organic Gases Tons/Yr: 3.24
 Carbon Monoxide Emissions Tons/Yr: 0
 NOX - Oxides of Nitrogen Tons/Yr: 0
 SOX - Oxides of Sulphur Tons/Yr: 0
 Particulate Matter Tons/Yr: 0
 Part. Matter 10 Micrometers & Smlr Tons/Yr: 0

153

**KRAGEN AUTO PARTS
 2803 MIDWAY DR
 SAN DIEGO, CA 92110**

**San Diego Co. HMMD S104753452
 N/A**

San Diego Co. HMMD:
 Facility ID: 132857
 Inactive Indicator: Active
 Business Code: 6HK18
 SIC: Not reported
 Permit Expiration: Not reported
 Owner: NORTHERN AUTOMOTIVE
 2nd Name: ATTN: LOSS PREVENTION/SAFETY
 Mailing Address: P O BOX 6030
 Mailing City,St,Zip: PHOENIX, AZ 85005
 Map Code/Business Plan on File: Not reported
 Corporate Code: Not reported
 Fire Dept District: Not reported
 Census Tract Number: 66.00
 EPA ID: Not reported
 Gas Station: Not reported
 Inspection Date: 01/29/98
 Reinspection Date: Not reported
 Inspector Name: LEGACY
 Violation Notice Issued: Not reported
 Facility Contact: JOHN RODRIGUEZ

MAP FINDINGS

Map ID
 Direction
 Distance
 Distance (ft.)Site

EDR ID Number
 EPA ID Number

Database(s)

KRAGEN AUTO PARTS (Continued)

S104753452

Delinquent Flag:	Not Delinquent
Last Update:	08/30/10
Last Delinquent Letter:	Not reported
Delinquent Comment:	Not reported
Last Letter Type:	Not reported
Property Owner:	PAN PACIFIC RETAIL PROPERTIES
Property Address:	1631 S MELROSE DR B
Property City,St,Zip:	VISTA, CA 92081
Tank Owner:	Not reported
Tank Address:	Not reported
Tank City,St,Zip:	Not reported
Business Plan Acceptance Date:	Not reported
Reinspection Date Y2K Compatible:	Not reported
Facility Phone:	619-224-0065

HMMD DISCLOSURE INVENTORY:

Item Number:	Not reported
Chemical Name:	Not reported
Case Number:	Not reported
Quantity Stored At One Time:	Not reported
Quantity Stored at One Time:	Not reported
Annual Quantity String:	Not reported
Annual Quantity String:	Not reported
Measurement Units:	Not reported
Carcinogen:	No
1st Hazard Category:	Not reported
2nd Hazard Category:	Not reported

HMMD UNDERGROUND TANKS:

Tank Number:	Not reported
Tank ID Number:	Not reported
Waste or Product:	Not reported
Tank Contents:	Not reported

HMMD VIOLATIONS:

Inspection Date:	Not reported
Waste Code:	Not reported
Occurrences:	Not reported
Item Number:	Not reported

HMMD WASTE STREAMS:

Inspection Date:	Not reported
Waste Item #:	Not reported
Waste Code:	Not reported
Waste Name:	Not reported
Qty at Inspection:	Not reported
Quantity String:	Not reported
Annual Qty:	Not reported
Annual Qty String:	Not reported
Measurement Unit:	Not reported
Treatment Method:	Not reported
Storage Method:	Not reported
Haz Waste Hauler:	Not reported
Waste Desc:	Not reported
Carcinogen:	No

MAP FINDINGS

Map ID
 Direction
 Distance
 Distance (ft.)Site

EDR ID Number
 EPA ID Number

Database(s)

**153 HI AUTO REPAIR
 2820 MIDWAY DR
 SAN DIEGO, CA 92110**

San Diego Co. HMMD

**S104757038
 N/A**

San Diego Co. HMMD:

Facility ID: 138823
 Inactive Indicator: Active
 Business Code: 6HK26
 SIC: Not reported
 Permit Expiration: Not reported
 Owner: HAI HUYNH
 2nd Name: Not reported
 Mailing Address: 2820 MIDWAY DR
 Mailing City,St,Zip: SAN DIEGO, CA 92110
 Map Code/Business Plan on File: Not reported
 Corporate Code: Not reported
 Fire Dept District: San Diego
 Census Tract Number: 65.00
 EPA ID: CAL000190093
 Gas Station: Not reported
 Inspection Date: 08/18/09
 Reinspection Date: Not reported
 Inspector Name: SINGMANS
 Violation Notice Issued: Not reported
 Facility Contact: HAI HUYNH
 Delinquent Flag: Not Delinquent
 Last Update: 08/30/10
 Last Delinquent Letter: Not reported
 Delinquent Comment: Not reported
 Last Letter Type: Not reported
 Property Owner: HUYNH HAI VAN&LAM DUNG THI TUY
 Property Address: 2820 MIDWAY DR
 Property City,St,Zip: SAN DIEGO, CA 92110
 Tank Owner: Not reported
 Tank Address: Not reported
 Tank City,St,Zip: Not reported
 Business Plan Acceptance Date: Not reported
 Reinspection Date Y2K Compatible: 02/18/11
 Facility Phone: 619-223-0998

HMMD DISCLOSURE INVENTORY:

Item Number: OIL
 Chemical Name: OILS, LUBRICATING
 Case Number: 8002-05-9
 Quantity Stored At One Time: Not reported
 Quantity Stored at One Time: Not reported
 Annual Quantity String: Not reported
 Annual Quantity String: Not reported
 Measurement Units: Not reported
 Carcinogen: No
 1st Hazard Category: FIRE
 2nd Hazard Category: CHRONIC

HMMD UNDERGROUND TANKS:

Tank Number: Not reported
 Tank ID Number: Not reported
 Waste or Product: Not reported
 Tank Contents: Not reported

MAP FINDINGS

Map ID
 Direction
 Distance
 Distance (ft.)Site

EDR ID Number

Database(s) EPA ID Number

HI AUTO REPAIR (Continued)

S104757038

HMMD VIOLATIONS:

Inspection Date: 02/07/06
 Waste Code: Not reported
 Occurrences: Not reported
 Item Number: 2808

Inspection Date: 02/07/06
 Waste Code: Not reported
 Occurrences: Not reported
 Item Number: 2809

Inspection Date: 02/07/06
 Waste Code: Not reported
 Occurrences: Not reported
 Item Number: 2810

Inspection Date: 08/28/00
 Waste Code: Not reported
 Occurrences: Not reported
 Item Number: 3768

Inspection Date: 08/28/00
 Waste Code: Not reported
 Occurrences: Not reported
 Item Number: 3769

Inspection Date: 08/28/00
 Waste Code: Not reported
 Occurrences: Not reported
 Item Number: 3770

Inspection Date: 08/03/07
 Waste Code: Not reported
 Occurrences: Not reported
 Item Number: 4695

Inspection Date: 08/03/07
 Waste Code: Not reported
 Occurrences: Not reported
 Item Number: 4696

Inspection Date: 08/03/07
 Waste Code: Not reported
 Occurrences: Not reported
 Item Number: 4697

Inspection Date: 10/11/01
 Waste Code: Not reported
 Occurrences: Not reported
 Item Number: 6354

Inspection Date: 08/18/09
 Waste Code: Not reported
 Occurrences: Not reported
 Item Number: 9685

Inspection Date: 08/18/09

MAP FINDINGS

Map ID
 Direction
 Distance
 Distance (ft.)Site

EDR ID Number
 EPA ID Number

Database(s)

HI AUTO REPAIR (Continued)

S104757038

Waste Code: Not reported
 Occurrences: Not reported
 Item Number: 9686

HMMD WASTE STREAMS:

Inspection Date: 08/18/09
 Waste Item #: 135
 Waste Code: 135
 Waste Name: UNSPECIFIED AQUEOUS
 Qnty at Inspection: 20
 Quantity String: 20
 Annual Qty: 8
 Annual Qty String: 8
 Measurement Unit: GAL
 Treatment Method: 001 RECYCLE
 Storage Method: PROCESS EQUIP
 Haz Waste Hauler: 1406 SAFETY-KLEEN SYSTEMS
 Waste Desc: PARTS WASHER
 Carcinogen: No

Inspection Date: 08/18/09
 Waste Item #: 221
 Waste Code: 221
 Waste Name: WASTE OIL & MIXED OI
 Qnty at Inspection: 250
 Quantity String: 250
 Annual Qty: 3000
 Annual Qty String: 3000
 Measurement Unit: GAL
 Treatment Method: 001 RECYCLE
 Storage Method: ABVG TNK
 Haz Waste Hauler: 0242 EVERGREEN ENVIRONMEN
 Waste Desc: Not reported
 Carcinogen: No

Inspection Date: 08/18/09
 Waste Item #: 888
 Waste Code: 888
 Waste Name: USED OIL FILTERS
 Qnty at Inspection: 600
 Quantity String: 600
 Annual Qty: 600
 Annual Qty String: 600
 Measurement Unit: LBS
 Treatment Method: 888 FILTERS/METAL RE
 Storage Method: METAL DRUM
 Haz Waste Hauler: 9997 UNREGISTERED HAZ WST
 Waste Desc: VORTEX-CRUSHED FILTERS ON
 Carcinogen: No

MAP FINDINGS

Map ID
 Direction
 Distance
 Distance (ft.)Site

EDR ID Number

Database(s) EPA ID Number

**153 PACIFIC BELL
 2850 MIDWAY DR
 SAN DIEGO, CA 92110**

**RCRA-SQG 1000250012
 FINDS CAD980695639**

RCRA-SQG:

Date form received by agency: 09/01/1996
 Facility name: PACIFIC BELL
 Facility address: 2850 MIDWAY DR
 SAN DIEGO, CA 92110
 EPA ID: CAD980695639
 Mailing address: 1854 N NEVILLE
 ORANGE, CA 92665
 Contact: Not reported
 Contact address: Not reported
 Not reported
 Contact country: Not reported
 Contact telephone: Not reported
 Contact email: Not reported
 EPA Region: 09
 Classification: Small Small Quantity Generator
 Description: Handler: generates more than 100 and less than 1000 kg of hazardous waste during any calendar month and accumulates less than 6000 kg of hazardous waste at any time; or generates 100 kg or less of hazardous waste during any calendar month, and accumulates more than 1000 kg of hazardous waste at any time

Owner/Operator Summary:

Owner/operator name: NOT REQUIRED
 Owner/operator address: NOT REQUIRED
 NOT REQUIRED, ME 99999
 Owner/operator country: Not reported
 Owner/operator telephone: (415) 555-1212
 Legal status: Private
 Owner/Operator Type: Owner
 Owner/Op start date: Not reported
 Owner/Op end date: Not reported
 Owner/operator name: NOT REQUIRED
 Owner/operator address: NOT REQUIRED
 NOT REQUIRED, ME 99999
 Owner/operator country: Not reported
 Owner/operator telephone: (415) 555-1212
 Legal status: Private
 Owner/Operator Type: Operator
 Owner/Op start date: Not reported
 Owner/Op end date: Not reported

Handler Activities Summary:

U.S. importer of hazardous waste: Unknown
 Mixed waste (haz. and radioactive): Unknown
 Recycler of hazardous waste: No
 Transporter of hazardous waste: No
 Treater, storer or disposer of HW: No
 Underground injection activity: No
 On-site burner exemption: Unknown
 Furnace exemption: Unknown
 Used oil fuel burner: No
 Used oil processor: No

MAP FINDINGS

Map ID
 Direction
 Distance
 Distance (ft.)Site

EDR ID Number

Database(s) EPA ID Number

PACIFIC BELL (Continued)

1000250012

User oil refiner: No
 Used oil fuel marketer to burner: No
 Used oil Specification marketer: No
 Used oil transfer facility: No
 Used oil transporter: No
 Off-site waste receiver: Verified to be non-commercial

Historical Generators:

Date form received by agency: 11/22/1982
 Facility name: PACIFIC BELL
 Classification: Large Quantity Generator

Violation Status: No violations found

FINDS:

Registry ID: 110002670841

Environmental Interest/Information System

California Hazardous Waste Tracking System - Datamart (HWTS-DATAMART) provides California with information on hazardous waste shipments for generators, transporters, and treatment, storage, and disposal facilities.

RCRAInfo is a national information system that supports the Resource Conservation and Recovery Act (RCRA) program through the tracking of events and activities related to facilities that generate, transport, and treat, store, or dispose of hazardous waste. RCRAInfo allows RCRA program staff to track the notification, permit, compliance, and corrective action activities required under RCRA.

154

**PUBLIC AUTO SERVICE
 4350-60 PACIFIC HWY
 SAN DIEGO, CA 92110**

**LUST S102863179
 SWEEPS UST N/A**

LUST REG 9:

Region: 9
 Status: Preliminary site assessment underway
 Case Number: 9UT3583
 Local Case: H28826-002
 Substance: Unleaded Gasoline
 Qty Leaked: 0
 Abate Method: Not reported
 Local Agency: San Diego
 How Found: Not reported
 How Stopped: Not reported
 Source: Not reported
 Cause: Not reported
 Lead Agency: Local Agency
 Case Type: Soil only
 Date Found: 08/13/1997
 Date Stopped: / /
 Confirm Date: / /
 Submit Workplan: Not reported
 Prelim Assess: 01/12/1998
 Desc Pollution: Not reported
 Remed Plan: / /

MAP FINDINGS

Map ID
 Direction
 Distance
 Distance (ft.)Site

EDR ID Number
 EPA ID Number

Database(s)

PUBLIC AUTO SERVICE (Continued)

S102863179

Remed Action: Not reported
 Began Monitor: Not reported
 Release Date: 09/18/1998
 Enforce Date: Not reported
 Closed Date: Not reported
 Enforce Type: Not reported
 Pilot Program: LOP
 Basin Number: 906.40
 GW Depth: Not reported
 Beneficial Use: Beneficial groundwater use other than Municipal use
 NPDES Number: Not reported
 Priority: Low priority. Priority ranking can change over time.
 File Dispn: Administratively opened on database, however no file physically exists
 Interim Remedial Actions: Not reported
 Cleanup and Abatement order Number: Not reported
 Waste Discharge Requirement Number: Not reported

SWEEPS UST:

Status: Not reported
 Comp Number: 28826
 Number: Not reported
 Board Of Equalization: Not reported
 Ref Date: Not reported
 Act Date: Not reported
 Created Date: Not reported
 Tank Status: Not reported
 Owner Tank Id: Not reported
 Swrcb Tank Id: 37-000-028826-000001
 Actv Date: Not reported
 Capacity: 500
 Tank Use: M.V. FUEL
 Stg: PRODUCT
 Content: LEADED
 Number Of Tanks: 1

Status: A
 Comp Number: 28826
 Number: 9
 Board Of Equalization: Not reported
 Ref Date: Not reported
 Act Date: 06-26-92
 Created Date: 02-29-88
 Tank Status: Not reported
 Owner Tank Id: Not reported
 Swrcb Tank Id: Not reported
 Actv Date: Not reported
 Capacity: Not reported
 Tank Use: Not reported
 Stg: Not reported
 Content: Not reported
 Number Of Tanks: Not reported

MAP FINDINGS

Map ID
 Direction
 Distance
 Distance (ft.)Site

EDR ID Number
 EPA ID Number

Database(s)

154 **ESTATE OF DOLLIE G. HERBERT**
4350 PACIFIC HWY
SAN DIEGO, CA 92110

HIST CORTESE **S102429281**
LUST **N/A**
HAZNET

CORTESE:

Region: CORTESE
 Facility County Code: 37
 Reg By: LTNKA
 Reg Id: 9UT201

LUST REG 9:

Region: 9
 Status: Case Closed
 Case Number: 9UT201
 Local Case: H28826-001
 Substance: Gasoline
 Qty Leaked: 0
 Abate Method: Not reported
 Local Agency: San Diego
 How Found: Other Means
 How Stopped: Not reported
 Source: Unknown
 Cause: Unknown
 Lead Agency: Local Agency
 Case Type: Other ground water affected
 Date Found: 05/02/1986
 Date Stopped: 05/07/1986
 Confirm Date: 05/07/1986
 Submit Workplan: Not reported
 Prelim Assess: / /
 Desc Pollution: Not reported
 Remed Plan: 11/04/1986
 Remed Action: 1/1/80
 Began Monitor: Not reported
 Release Date: 05/07/1986
 Enforce Date: Not reported
 Closed Date: 11/12/91
 Enforce Type: Not reported
 Pilot Program: LOP
 Basin Number: 908.21
 GW Depth: 7 FT
 Beneficial Use: No Beneficial groundwater use
 NPDES Number: Not reported
 Priority: Low priority. Priority ranking can change over time.
 File Dispn: File discarded, case closed
 Interim Remedial Actions: Yes
 Cleanup and Abatement order Number: Not reported
 Waste Discharge Requirement Number: Not reported

HAZNET:

Gepaid: CAC002631107
 Contact: NICK CRESCI
 Telephone: 6192969000
 Facility Addr2: Not reported
 Mailing Name: Not reported
 Mailing Address: 1785 HANCOCK ST STE 100
 Mailing City,St,Zip: SAN DIEGO, CA 921102051
 Gen County: San Diego

MAP FINDINGS

Map ID
 Direction
 Distance
 Distance (ft.)Site

EDR ID Number
 EPA ID Number

Database(s)

ESTATE OF DOLLIE G. HERBERT (Continued)

S102429281

TSD EPA ID: CAD028409019
 TSD County: Los Angeles
 Waste Category: Other organic solids
 Disposal Method: H141
 Tons: 0.015
 Facility County: San Diego

154

**PACIFICA COMPANIES
 4350 PACIFIC HIGHWAY
 SAN DIEGO, CA 92110**

**NPDES
 ENVIROSTOR**

**S106797676
 N/A**

NPDES:

Npdes Number: Not reported
 Facility Status: Active
 Agency Id: 458026
 Region: 9
 Regulatory Measure Id: 287866
 Order No: 99-08DWQ
 Regulatory Measure Type: Storm water construction
 Place Id: 625292
 WDID: 9 37C335504
 Program Type: CONSTW
 Adoption Date Of Regulatory Measure: Not reported
 Effective Date Of Regulatory Measure: 2005-07-19 00:00:00
 Expiration Date Of Regulatory Measure: Not reported
 Termination Date Of Regulatory Measure: Not reported
 Discharge Name: Pacifica Co
 Discharge Address: Not reported
 Discharge City: Not reported
 Discharge State: Not reported
 Discharge Zip: Not reported

ENVIROSTOR:

Site Type: Evaluation
 Site Type Detailed: Evaluation
 Acres: Not reported
 NPL: NO
 Regulatory Agencies: NONE SPECIFIED
 Lead Agency: NONE SPECIFIED
 Program Manager: Not reported
 Supervisor: Referred - Not Assigned
 Division Branch: Cypress
 Facility ID: 37000022
 Site Code: Not reported
 Assembly: 76
 Senate: 39
 Special Program: Not reported
 Status: Refer: 1248 Local Agency
 Status Date: 1/27/2004
 Restricted Use: NO
 Site Mgmt. Req.: NONE SPECIFIED
 Funding: Not Applicable
 Latitude: 32.7487683226759
 Longitude: -117.20001445519399
 APN: NONE SPECIFIED
 Past Use: NONE SPECIFIED
 Potential COC: NONE SPECIFIED

MAP FINDINGS

Map ID
 Direction
 Distance
 Distance (ft.)Site

EDR ID Number
 EPA ID Number

Database(s)

PACIFICA COMPANIES (Continued)

S106797676

Confirmed COC: NONE SPECIFIED
 Potential Description: NONE SPECIFIED
 Alias Name: 37000022
 Alias Type: Envirostor ID Number

Completed Info:
 Completed Area Name: Not reported
 Completed Sub Area Name: Not reported
 Completed Document Type: Not reported
 Completed Date: Not reported
 Comments: Not reported

Future Area Name: Not reported
 Future Sub Area Name: Not reported
 Future Document Type: Not reported
 Future Due Date: Not reported
 Schedule Area Name: Not reported
 Schedule Sub Area Name: Not reported
 Schedule Document Type: Not reported
 Schedule Due Date: Not reported
 Schedule Revised Date: Not reported

154

**PUBLIC AUTO SERVICE
 4350 PACIFIC HWY
 SAN DIEGO, CA 92110**

San Diego Co. HMMD S106062776
 N/A

San Diego Co. HMMD:
 Facility ID: 128826
 Inactive Indicator: Active
 Business Code: Not reported
 SIC: Not reported
 Permit Expiration: Not reported
 Owner: PUBLIC SHUTTLE INC
 2nd Name: CALIF LIMITED PARTNERSHIP
 Mailing Address: P.O. BOX 27133
 Mailing City,St,Zip: SAN DIEGO, CA 92198
 Map Code/Business Plan on File: Not reported
 Corporate Code: Not reported
 Fire Dept District: Not reported
 Census Tract Number: 65.00
 EPA ID: CAD982496630
 Gas Station: Not reported
 Inspection Date: 12/27/94
 Reinspection Date: Not reported
 Inspector Name: LEGACY
 Violation Notice Issued: Not reported
 Facility Contact: DEBORAH POST
 Delinquent Flag: Not Delinquent
 Last Update: 08/30/10
 Last Delinquent Letter: Not reported
 Delinquent Comment: Not reported
 Last Letter Type: Not reported
 Property Owner: PACIFIC GROVES LTD
 Property Address: 1775 HANCOCK ST 185
 Property City,St,Zip: SAN DIEGO, CA 92110
 Tank Owner: Not reported
 Tank Address: Not reported
 Tank City,St,Zip: Not reported

MAP FINDINGS

Map ID
 Direction
 Distance
 Distance (ft.)Site

EDR ID Number
 EPA ID Number

Database(s)

PUBLIC AUTO SERVICE (Continued)

S106062776

Business Plan Acceptance Date: Not reported
 Reinspection Date Y2K Compatible: Not reported
 Facility Phone: 619-990-8770

HMMD DISCLOSURE INVENTORY:

Item Number: Not reported
 Chemical Name: Not reported
 Case Number: Not reported
 Quantity Stored At One Time: Not reported
 Quantity Stored at One Time: Not reported
 Annual Quantity String: Not reported
 Annual Quantity String: Not reported
 Measurement Units: Not reported
 Carcinogen: No
 1st Hazard Category: Not reported
 2nd Hazard Category: Not reported

HMMD UNDERGROUND TANKS:

Tank Number: T001
 Tank ID Number: 1 REGULAR
 Waste or Product: 500
 Tank Contents: Not reported

HMMD VIOLATIONS:

Inspection Date: Not reported
 Waste Code: Not reported
 Occurrences: Not reported
 Item Number: Not reported

HMMD WASTE STREAMS:

Inspection Date: Not reported
 Waste Item #: Not reported
 Waste Code: Not reported
 Waste Name: Not reported
 Qty at Inspection: Not reported
 Quantity String: Not reported
 Annual Qty: Not reported
 Annual Qty String: Not reported
 Measurement Unit: Not reported
 Treatment Method: Not reported
 Storage Method: Not reported
 Haz Waste Hauler: Not reported
 Waste Desc: Not reported
 Carcinogen: No

154

**WARD MFG & SUPPLY
 4350 PACIFIC HWY
 SAN DIEGO, CA 92110**

**HIST UST U001572880
 N/A**

HIST UST:

Region: STATE
 Facility ID: 00000004191
 Facility Type: Other
 Other Type: Not reported
 Total Tanks: 0001
 Contact Name: GARY MAY

MAP FINDINGS

Map ID
 Direction
 Distance
 Distance (ft.)Site

EDR ID Number
 EPA ID Number

Database(s)

WARD MFG & SUPPLY (Continued)

U001572880

Telephone: 6192997171
 Owner Name: DOLLIE HOLBERT ESTATE, SHERMAN
 Owner Address: 2360 PRESIDIO DRIVE
 Owner City,St,Zip: SAN DIEGO, CA 92103

Tank Num: 001
 Container Num: 1
 Year Installed: Not reported
 Tank Capacity: 00000500
 Tank Used for: PRODUCT
 Type of Fuel: REGULAR
 Tank Construction: Not reported
 Leak Detection: Visual

155

**OLD TOWN CLEANERS
 2240 SAN DIEGO AV
 SAN DIEGO, CA 92110**

**EMI S108432704
 N/A**

EMI:

Year: 2005
 County Code: 37
 Air Basin: SD
 Facility ID: 945
 Air District Name: SD
 SIC Code: 7216
 Air District Name: SAN DIEGO COUNTY APCD
 Community Health Air Pollution Info System: Not reported
 Consolidated Emission Reporting Rule: Not reported
 Total Organic Hydrocarbon Gases Tons/Yr: 0
 Reactive Organic Gases Tons/Yr: 0
 Carbon Monoxide Emissions Tons/Yr: 0
 NOX - Oxides of Nitrogen Tons/Yr: 0
 SOX - Oxides of Sulphur Tons/Yr: 0
 Particulate Matter Tons/Yr: 0
 Part. Matter 10 Micrometers & Smllr Tons/Yr: 0

Year: 2006
 County Code: 37
 Air Basin: SD
 Facility ID: 945
 Air District Name: SD
 SIC Code: 7216
 Air District Name: SAN DIEGO COUNTY APCD
 Community Health Air Pollution Info System: Not reported
 Consolidated Emission Reporting Rule: Not reported
 Total Organic Hydrocarbon Gases Tons/Yr: .22
 Reactive Organic Gases Tons/Yr: 0
 Carbon Monoxide Emissions Tons/Yr: 0
 NOX - Oxides of Nitrogen Tons/Yr: 0
 SOX - Oxides of Sulphur Tons/Yr: 0
 Particulate Matter Tons/Yr: 0
 Part. Matter 10 Micrometers & Smllr Tons/Yr: 0

Year: 2007
 County Code: 37
 Air Basin: SD
 Facility ID: 945
 Air District Name: SD

MAP FINDINGS

Map ID
 Direction
 Distance
 Distance (ft.)Site

EDR ID Number
 EPA ID Number

Database(s)

OLD TOWN CLEANERS (Continued)

S108432704

SIC Code: 7216
 Air District Name: SAN DIEGO COUNTY APCD
 Community Health Air Pollution Info System: Not reported
 Consolidated Emission Reporting Rule: Not reported
 Total Organic Hydrocarbon Gases Tons/Yr: .22
 Reactive Organic Gases Tons/Yr: .153692
 Carbon Monoxide Emissions Tons/Yr: 0
 NOX - Oxides of Nitrogen Tons/Yr: 0
 SOX - Oxides of Sulphur Tons/Yr: 0
 Particulate Matter Tons/Yr: 0
 Part. Matter 10 Micrometers & Smlr Tons/Yr: 0

Year: 2007
 County Code: 37
 Air Basin: SD
 Facility ID: 945
 Air District Name: SD
 SIC Code: 7216
 Air District Name: SAN DIEGO COUNTY APCD
 Community Health Air Pollution Info System: Not reported
 Consolidated Emission Reporting Rule: Not reported
 Total Organic Hydrocarbon Gases Tons/Yr: .22
 Reactive Organic Gases Tons/Yr: 0
 Carbon Monoxide Emissions Tons/Yr: 0
 NOX - Oxides of Nitrogen Tons/Yr: 0
 SOX - Oxides of Sulphur Tons/Yr: 0
 Particulate Matter Tons/Yr: 0
 Part. Matter 10 Micrometers & Smlr Tons/Yr: 0

155

**OLD TOWN CLEANERS
 2240 SAN DIEGO AVE
 SAN DIEGO, CA 92110**

**RCRA-SQG 1000134167
 FINDS CAD981619877
 DRYCLEANERS
 San Diego Co. HMMD
 HAZNET**

RCRA-SQG:
 Date form received by agency: 09/01/1996
 Facility name: OLD TOWN CLEANERS
 Facility address: 2240 SAN DIEGO AVE
 SAN DIEGO, CA 92110
 EPA ID: CAD981619877
 Mailing address: SAN DIEGO AVE
 SAN DIEGO, CA 92110
 Contact: Not reported
 Contact address: Not reported
 Not reported
 Contact country: Not reported
 Contact telephone: Not reported
 Contact email: Not reported
 EPA Region: 09
 Classification: Small Small Quantity Generator
 Description: Handler: generates more than 100 and less than 1000 kg of hazardous waste during any calendar month and accumulates less than 6000 kg of hazardous waste at any time; or generates 100 kg or less of hazardous waste during any calendar month, and accumulates more than 1000 kg of hazardous waste at any time

MAP FINDINGS

Map ID
 Direction
 Distance
 Distance (ft.)Site

EDR ID Number

Database(s) EPA ID Number

OLD TOWN CLEANERS (Continued)

1000134167

Owner/Operator Summary:

Owner/operator name: PETER GOMEZ
 Owner/operator address: NOT REQUIRED
 NOT REQUIRED, ME 99999
 Owner/operator country: Not reported
 Owner/operator telephone: (415) 555-1212
 Legal status: Private
 Owner/Operator Type: Owner
 Owner/Op start date: Not reported
 Owner/Op end date: Not reported

Owner/operator name: NOT REQUIRED
 Owner/operator address: NOT REQUIRED
 NOT REQUIRED, ME 99999
 Owner/operator country: Not reported
 Owner/operator telephone: (415) 555-1212
 Legal status: Private
 Owner/Operator Type: Operator
 Owner/Op start date: Not reported
 Owner/Op end date: Not reported

Handler Activities Summary:

U.S. importer of hazardous waste: Unknown
 Mixed waste (haz. and radioactive): Unknown
 Recycler of hazardous waste: No
 Transporter of hazardous waste: No
 Treater, storer or disposer of HW: No
 Underground injection activity: No
 On-site burner exemption: Unknown
 Furnace exemption: Unknown
 Used oil fuel burner: No
 Used oil processor: No
 User oil refiner: No
 Used oil fuel marketer to burner: No
 Used oil Specification marketer: No
 Used oil transfer facility: No
 Used oil transporter: No
 Off-site waste receiver: Verified to be non-commercial

Violation Status: No violations found

FINDS:

Registry ID: 110002726364

Environmental Interest/Information System

The NEI (National Emissions Inventory) database contains information on stationary and mobile sources that emit criteria air pollutants and their precursors, as well as hazardous air pollutants (HAPs).

RCRAInfo is a national information system that supports the Resource Conservation and Recovery Act (RCRA) program through the tracking of events and activities related to facilities that generate, transport, and treat, store, or dispose of hazardous waste. RCRAInfo allows RCRA program staff to track the notification, permit, compliance, and corrective action activities required under RCRA.

MAP FINDINGS

Map ID
 Direction
 Distance
 Distance (ft.)Site

EDR ID Number

Database(s) EPA ID Number

OLD TOWN CLEANERS (Continued)

1000134167

DRYCLEANERS:

EPA Id: CAL000311749
 NAICS Code: 81232
 NAICS Description: Drycleaning and Laundry Services (except Coin-Operated)
 SIC Code: 7389
 SIC Description: Business Services, NEC (apparel pressing service for the trade)
 Create Date: 9/22/2006 2:14:00 PM
 Facility Active: No
 Inactive Date: 6/30/2007
 Facility Addr2: Not reported
 Mailing Name: Not reported
 Mailing Address: 2240 SAN DIEGO AVE
 Mailing Address 2: Not reported
 Mailing State: CA
 Mailing Zip: 92110
 Region Code: 4
 Owner Name: JASON RATTRAY
 Owner Address: 2240 SAN DIEGO AVE
 Owner Address 2: Not reported
 Owner Telephone: 6192330980
 Contact Name: JASON RATTRAY
 Contact Address: 2240 SAN DIEGO AVE
 Contact Address 2: Not reported
 Contact Telephone: 6192330980

EPA Id: CAL000311749
 NAICS Code: 81232
 NAICS Description: Drycleaning and Laundry Services (except Coin-Operated)
 SIC Code: 7212
 SIC Description: Garment Pressing, and Agents for Laundries and Drycleaners
 Create Date: 9/22/2006 2:14:00 PM
 Facility Active: No
 Inactive Date: 6/30/2007
 Facility Addr2: Not reported
 Mailing Name: Not reported
 Mailing Address: 2240 SAN DIEGO AVE
 Mailing Address 2: Not reported
 Mailing State: CA
 Mailing Zip: 92110
 Region Code: 4
 Owner Name: JASON RATTRAY
 Owner Address: 2240 SAN DIEGO AVE
 Owner Address 2: Not reported
 Owner Telephone: 6192330980
 Contact Name: JASON RATTRAY
 Contact Address: 2240 SAN DIEGO AVE
 Contact Address 2: Not reported
 Contact Telephone: 6192330980

EPA Id: CAL000311749
 NAICS Code: 81232
 NAICS Description: Drycleaning and Laundry Services (except Coin-Operated)
 SIC Code: 7219
 SIC Description: Laundry and Garment Services, NEC (except diaper service and clothing alteration and repair)
 Create Date: 9/22/2006 2:14:00 PM
 Facility Active: No
 Inactive Date: 6/30/2007

MAP FINDINGS

Map ID
 Direction
 Distance
 Distance (ft.)Site

EDR ID Number

Database(s) EPA ID Number

OLD TOWN CLEANERS (Continued)

1000134167

Facility Addr2: Not reported
 Mailing Name: Not reported
 Mailing Address: 2240 SAN DIEGO AVE
 Mailing Address 2: Not reported
 Mailing State: CA
 Mailing Zip: 92110
 Region Code: 4
 Owner Name: JASON RATTRAY
 Owner Address: 2240 SAN DIEGO AVE
 Owner Address 2: Not reported
 Owner Telephone: 6192330980
 Contact Name: JASON RATTRAY
 Contact Address: 2240 SAN DIEGO AVE
 Contact Address 2: Not reported
 Contact Telephone: 6192330980

EPA Id: CAL000311749
 NAICS Code: 81232
 NAICS Description: Drycleaning and Laundry Services (except Coin-Operated)
 SIC Code: 7211
 SIC Description: Power Laundries, Family and Commercial
 Create Date: 9/22/2006 2:14:00 PM
 Facility Active: No
 Inactive Date: 6/30/2007
 Facility Addr2: Not reported
 Mailing Name: Not reported
 Mailing Address: 2240 SAN DIEGO AVE
 Mailing Address 2: Not reported
 Mailing State: CA
 Mailing Zip: 92110
 Region Code: 4
 Owner Name: JASON RATTRAY
 Owner Address: 2240 SAN DIEGO AVE
 Owner Address 2: Not reported
 Owner Telephone: 6192330980
 Contact Name: JASON RATTRAY
 Contact Address: 2240 SAN DIEGO AVE
 Contact Address 2: Not reported
 Contact Telephone: 6192330980

EPA Id: CAL000311749
 NAICS Code: 81232
 NAICS Description: Drycleaning and Laundry Services (except Coin-Operated)
 SIC Code: 7216
 SIC Description: Drycleaning Plants, Except Rug Cleaning
 Create Date: 9/22/2006 2:14:00 PM
 Facility Active: No
 Inactive Date: 6/30/2007
 Facility Addr2: Not reported
 Mailing Name: Not reported
 Mailing Address: 2240 SAN DIEGO AVE
 Mailing Address 2: Not reported
 Mailing State: CA
 Mailing Zip: 92110
 Region Code: 4
 Owner Name: JASON RATTRAY
 Owner Address: 2240 SAN DIEGO AVE

MAP FINDINGS

Map ID
 Direction
 Distance
 Distance (ft.)Site

EDR ID Number
 EPA ID Number

Database(s)

OLD TOWN CLEANERS (Continued)

1000134167

Owner Address 2: Not reported
 Owner Telephone: 6192330980
 Contact Name: JASON RATTRAY
 Contact Address: 2240 SAN DIEGO AVE
 Contact Address 2: Not reported
 Contact Telephone: 6192330980

EPA Id: CAD981619877
 NAICS Code: Not reported
 NAICS Description: Not reported
 SIC Code: Not reported
 SIC Description: Not reported
 Create Date: 4/10/1987
 Facility Active: No
 Inactive Date: 6/30/2001
 Facility Addr2: Not reported
 Mailing Name: Not reported
 Mailing Address: 2240 SAN DIEGO AVE
 Mailing Address 2: Not reported
 Mailing State: CA
 Mailing Zip: 921102923
 Region Code: 4
 Owner Name: OLD TOWN CLEANERS
 Owner Address: 2240 SAN DIEGO AVE
 Owner Address 2: Not reported
 Owner Telephone: 6192910800
 Contact Name: AMIR ALI
 Contact Address: INACT 00VQ FINAL NOTICE - BATCH
 Contact Address 2: 4/10/01
 Contact Telephone: 6192910800

San Diego Co. HMMD:

Facility ID: 102925
 Inactive Indicator: Active
 Business Code: 6HK53
 SIC: Not reported
 Permit Expiration: Not reported
 Owner: AMIR ALI
 2nd Name: Not reported
 Mailing Address: 2240 SAN DIEGO AV
 Mailing City,St,Zip: SAN DIEGO, CA 92110
 Map Code/Business Plan on File: Not reported
 Corporate Code: Not reported
 Fire Dept District: San Diego
 Census Tract Number: 65.00
 EPA ID: CAD981619877
 Gas Station: Not reported
 Inspection Date: 12/22/05
 Reinspection Date: Not reported
 Inspector Name: MMALONZO
 Violation Notice Issued: Not reported
 Facility Contact: AMIR ALI
 Delinquent Flag: Not Delinquent
 Last Update: 08/30/10
 Last Delinquent Letter: Not reported
 Delinquent Comment: Not reported
 Last Letter Type: Not reported

MAP FINDINGS

Map ID
 Direction
 Distance
 Distance (ft.)Site

EDR ID Number

Database(s) EPA ID Number

OLD TOWN CLEANERS (Continued)

1000134167

Property Owner: ELAN ENTERPRISE L L C
 Property Address: 3061 GOLF CREST RIDG
 Property City,St,Zip: EL CAJON, CA 92019
 Tank Owner: Not reported
 Tank Address: Not reported
 Tank City,St,Zip: Not reported
 Business Plan Acceptance Date: Not reported
 Reinspection Date Y2K Compatible: Not reported
 Facility Phone: 619-291-0800

HMMD DISCLOSURE INVENTORY:

Item Number: Not reported
 Chemical Name: Not reported
 Case Number: Not reported
 Quantity Stored At One Time: Not reported
 Quantity Stored at One Time: Not reported
 Annual Quantity String: Not reported
 Annual Quantity String: Not reported
 Measurement Units: Not reported
 Carcinogen: No
 1st Hazard Category: Not reported
 2nd Hazard Category: Not reported

HMMD UNDERGROUND TANKS:

Tank Number: Not reported
 Tank ID Number: Not reported
 Waste or Product: Not reported
 Tank Contents: Not reported

HMMD VIOLATIONS:

Inspection Date: 12/22/05
 Waste Code: Not reported
 Occurrences: Not reported
 Item Number: 1762

Inspection Date: 03/20/01
 Waste Code: Not reported
 Occurrences: Not reported
 Item Number: 9308

Inspection Date: 03/20/01
 Waste Code: Not reported
 Occurrences: Not reported
 Item Number: 9309

Inspection Date: 03/20/01
 Waste Code: Not reported
 Occurrences: Not reported
 Item Number: 9310

Inspection Date: 03/20/01
 Waste Code: Not reported
 Occurrences: Not reported
 Item Number: 9311

Inspection Date: 07/26/00
 Waste Code: Not reported

MAP FINDINGS

Map ID
 Direction
 Distance
 Distance (ft.)Site

EDR ID Number
 EPA ID Number

Database(s)

OLD TOWN CLEANERS (Continued)

1000134167

Occurrences: Not reported
 Item Number: 2865

HMMD WASTE STREAMS:

Inspection Date: Not reported
 Waste Item #: Not reported
 Waste Code: Not reported
 Waste Name: Not reported
 Qnty at Inspection: Not reported
 Quantity String: Not reported
 Annual Qty: Not reported
 Annual Qty String: Not reported
 Measurement Unit: Not reported
 Treatment Method: Not reported
 Storage Method: Not reported
 Haz Waste Hauler: Not reported
 Waste Desc: Not reported
 Carcinogen: No

Facility ID: 207606
 Inactive Indicator: Active
 Business Code: 6HK53
 SIC: Not reported
 Permit Expiration: Not reported
 Owner: JASON RATTRAY
 2nd Name: Not reported
 Mailing Address: 2240 SAN DIEGO AV
 Mailing City,St,Zip: SAN DIEGO, CA 92110
 Map Code/Business Plan on File: Not reported
 Corporate Code: Not reported
 Fire Dept District: San Diego
 Census Tract Number: 65.00
 EPA ID: CAL000311749
 Gas Station: Not reported
 Inspection Date: 01/07/10
 Reinspection Date: Not reported
 Inspector Name: SINGMANS
 Violation Notice Issued: Not reported
 Facility Contact: JASON RATTRAY
 Delinquent Flag: Not Delinquent
 Last Update: 08/30/10
 Last Delinquent Letter: Not reported
 Delinquent Comment: Not reported
 Last Letter Type: Not reported
 Property Owner: ELAN ENTERPRISE L L C
 Property Address: 3061 GOLF CREST RIDG
 Property City,St,Zip: EL CAJON, CA 92019
 Tank Owner: Not reported
 Tank Address: Not reported
 Tank City,St,Zip: Not reported
 Business Plan Acceptance Date: Not reported
 Reinspection Date Y2K Compatible: Not reported
 Facility Phone: 619-233-0980

HMMD DISCLOSURE INVENTORY:

Item Number: Not reported

MAP FINDINGS

Map ID
 Direction
 Distance
 Distance (ft.)Site

EDR ID Number
 EPA ID Number

Database(s)

OLD TOWN CLEANERS (Continued)

1000134167

Chemical Name: Not reported
 Case Number: Not reported
 Quantity Stored At One Time: Not reported
 Quantity Stored at One Time: Not reported
 Annual Quantity String: Not reported
 Annual Quantity String: Not reported
 Measurement Units: Not reported
 Carcinogen: No
 1st Hazard Category: Not reported
 2nd Hazard Category: Not reported

HMMD UNDERGROUND TANKS:

Tank Number: Not reported
 Tank ID Number: Not reported
 Waste or Product: Not reported
 Tank Contents: Not reported

HMMD VIOLATIONS:

Inspection Date: 01/07/10
 Waste Code: Not reported
 Occurrences: Not reported
 Item Number: 2277

Inspection Date: 07/16/08
 Waste Code: Not reported
 Occurrences: Not reported
 Item Number: 2179

Inspection Date: 07/16/08
 Waste Code: Not reported
 Occurrences: Not reported
 Item Number: 2180

Inspection Date: 07/16/08
 Waste Code: Not reported
 Occurrences: Not reported
 Item Number: 2181

Inspection Date: 07/16/08
 Waste Code: Not reported
 Occurrences: Not reported
 Item Number: 2182

HMMD WASTE STREAMS:

Inspection Date: Not reported
 Waste Item #: Not reported
 Waste Code: Not reported
 Waste Name: Not reported
 Qty at Inspection: Not reported
 Quantity String: Not reported
 Annual Qty: Not reported
 Annual Qty String: Not reported
 Measurement Unit: Not reported
 Treatment Method: Not reported
 Storage Method: Not reported
 Haz Waste Hauler: Not reported

MAP FINDINGS

Map ID
 Direction
 Distance
 Distance (ft.)Site

EDR ID Number
 EPA ID Number

Database(s)

OLD TOWN CLEANERS (Continued)

1000134167

Waste Desc: Not reported
 Carcinogen: No

HAZNET:

Gepaid: CAD981619877
 Contact: AMIR ALI
 Telephone: 6192910800
 Facility Addr2: Not reported
 Mailing Name: Not reported
 Mailing Address: 2240 SAN DIEGO AVE
 Mailing City,St,Zip: SAN DIEGO, CA 921102923
 Gen County: San Diego
 TSD EPA ID: CAT000613893
 TSD County: Los Angeles
 Waste Category: Liquids with halogenated organic compounds > 1000 mg/l
 Disposal Method: Transfer Station
 Tons: 0.19
 Facility County: San Diego

Gepaid: CAD981619877
 Contact: THERESA PHAM
 Telephone: 0000000000
 Facility Addr2: Not reported
 Mailing Name: Not reported
 Mailing Address: 2240 SAN DIEGO AVE
 Mailing City,St,Zip: SAN DIEGO, CA 921102923
 Gen County: San Diego
 TSD EPA ID: CAD981397417
 TSD County: Los Angeles
 Waste Category: Halogenated solvents (chloroform, methyl chloride, perchloroethylene, etc.)
 Disposal Method: Not reported
 Tons: .1251
 Facility County: San Diego

Gepaid: CAD981619877
 Contact: THERESA PHAM
 Telephone: 0000000000
 Facility Addr2: Not reported
 Mailing Name: Not reported
 Mailing Address: 2240 SAN DIEGO AVE
 Mailing City,St,Zip: SAN DIEGO, CA 921102923
 Gen County: San Diego
 TSD EPA ID: CAD981397417
 TSD County: Los Angeles
 Waste Category: Halogenated solvents (chloroform, methyl chloride, perchloroethylene, etc.)
 Disposal Method: Recycler
 Tons: .3336
 Facility County: San Diego

Gepaid: CAD981619877
 Contact: PETER PHAM MANAGER
 Telephone: 6192910800
 Facility Addr2: Not reported
 Mailing Name: Not reported

MAP FINDINGS

Map ID
 Direction
 Distance
 Distance (ft.)Site

EDR ID Number
 EPA ID Number

Database(s)

OLD TOWN CLEANERS (Continued)

1000134167

Mailing Address: 2240 SAN DIEGO AVE
 Mailing City,St,Zip: SAN DIEGO, CA 921102923
 Gen County: San Diego
 TSD EPA ID: CAT000613893
 TSD County: San Diego
 Waste Category: Liquids with halogenated organic compounds > 1000 mg/l
 Disposal Method: Transfer Station
 Tons: 0.39
 Facility County: San Diego

Gepaid: CAD981619877
 Contact: PETER PHAM MANAGER
 Telephone: 6192910800
 Facility Addr2: Not reported
 Mailing Name: Not reported
 Mailing Address: 2240 SAN DIEGO AVE
 Mailing City,St,Zip: SAN DIEGO, CA 921102923
 Gen County: San Diego
 TSD EPA ID: Not reported
 TSD County: 99
 Waste Category: Liquids with halogenated organic compounds > 1000 mg/l
 Disposal Method: ***
 Tons: 0.35
 Facility County: Not reported

[Click this hyperlink](#) while viewing on your computer to access
 8 additional CA_HAZNET: record(s) in the EDR Site Report.

155

**UCSD COMMUNITY PEDIATRICS
 2251 SAN DIEGO AV
 SAN DIEGO, CA 92110**

**San Diego Co. HMMD S106069236
 N/A**

San Diego Co. HMMD:
 Facility ID: 154691
 Inactive Indicator: Active
 Business Code: 6HK10
 SIC: Not reported
 Permit Expiration: Not reported
 Owner: UCSD COMMUNITY PEDIATRICS
 2nd Name: Not reported
 Mailing Address: 2251 SAN DIEGO AV B
 Mailing City,St,Zip: SAN DIEGO, CA 92110
 Map Code/Business Plan on File: Not reported
 Corporate Code: Not reported
 Fire Dept District: San Diego
 Census Tract Number: 65.00
 EPA ID: Not reported
 Gas Station: Not reported
 Inspection Date: 06/26/00
 Reinspection Date: Not reported
 Inspector Name: LEGACY
 Violation Notice Issued: Not reported
 Facility Contact: CHRISTINE SULLIVAN
 Delinquent Flag: Not Delinquent
 Last Update: 08/30/10
 Last Delinquent Letter: Not reported
 Delinquent Comment: Not reported
 Last Letter Type: Not reported

MAP FINDINGS

Map ID
 Direction
 Distance
 Distance (ft.)Site

EDR ID Number
 EPA ID Number

Database(s)

UCSD COMMUNITY PEDIATRICS (Continued)

S106069236

Property Owner: INTER-MARKET INVESTMENT GROUP
 Property Address: 2251 SAN DIEGO AVE
 Property City,St,Zip: SAN DIEGO, CA 92110
 Tank Owner: Not reported
 Tank Address: Not reported
 Tank City,St,Zip: Not reported
 Business Plan Acceptance Date: Not reported
 Reinspection Date Y2K Compatible: Not reported
 Facility Phone: 619-681-0675

HMMD DISCLOSURE INVENTORY:

Item Number: Not reported
 Chemical Name: Not reported
 Case Number: Not reported
 Quantity Stored At One Time: Not reported
 Quantity Stored at One Time: Not reported
 Annual Quantity String: Not reported
 Annual Quantity String: Not reported
 Measurement Units: Not reported
 Carcinogen: No
 1st Hazard Category: Not reported
 2nd Hazard Category: Not reported

HMMD UNDERGROUND TANKS:

Tank Number: Not reported
 Tank ID Number: Not reported
 Waste or Product: Not reported
 Tank Contents: Not reported

HMMD VIOLATIONS:

Inspection Date: Not reported
 Waste Code: Not reported
 Occurrences: Not reported
 Item Number: Not reported

HMMD WASTE STREAMS:

Inspection Date: Not reported
 Waste Item #: Not reported
 Waste Code: Not reported
 Waste Name: Not reported
 Qty at Inspection: Not reported
 Quantity String: Not reported
 Annual Qty: Not reported
 Annual Qty String: Not reported
 Measurement Unit: Not reported
 Treatment Method: Not reported
 Storage Method: Not reported
 Haz Waste Hauler: Not reported
 Waste Desc: Not reported
 Carcinogen: No

MAP FINDINGS

Map ID
 Direction
 Distance
 Distance (ft.)Site

EDR ID Number

Database(s) EPA ID Number

155 APPEL DEV CORP AT0106
 2254 SAN DIEGO AVE
 SAN DIEGO, CA 92110

SWEEPS UST S106922731
 N/A

SWEEPS UST:

Status: Not reported
 Comp Number: 12656
 Number: Not reported
 Board Of Equalization: 44-022614
 Ref Date: Not reported
 Act Date: Not reported
 Created Date: Not reported
 Tank Status: Not reported
 Owner Tank Id: Not reported
 Swrcb Tank Id: 37-000-012656-000001
 Actv Date: Not reported
 Capacity: 10000
 Tank Use: M.V. FUEL
 Stg: PRODUCT
 Content: REG UNLEADED
 Number Of Tanks: 3

Status: Not reported
 Comp Number: 12656
 Number: Not reported
 Board Of Equalization: 44-022614
 Ref Date: Not reported
 Act Date: Not reported
 Created Date: Not reported
 Tank Status: Not reported
 Owner Tank Id: Not reported
 Swrcb Tank Id: 37-000-012656-000002
 Actv Date: Not reported
 Capacity: 10000
 Tank Use: M.V. FUEL
 Stg: PRODUCT
 Content: LEADED
 Number Of Tanks: Not reported

Status: Not reported
 Comp Number: 12656
 Number: Not reported
 Board Of Equalization: 44-022614
 Ref Date: Not reported
 Act Date: Not reported
 Created Date: Not reported
 Tank Status: Not reported
 Owner Tank Id: Not reported
 Swrcb Tank Id: 37-000-012656-000003
 Actv Date: Not reported
 Capacity: 550
 Tank Use: PETROLEUM
 Stg: WASTE
 Content: Not reported
 Number Of Tanks: Not reported

MAP FINDINGS

Map ID
 Direction
 Distance
 Distance (ft.)Site

EDR ID Number
 EPA ID Number

Database(s)

155 APPEL DEV CORP AT0106
 2254 SAN DIEGO AV
 SAN DIEGO, CA 92110

San Diego Co. HMMD S104747430
 N/A

San Diego Co. HMMD:

Facility ID: 112656
 Inactive Indicator: Active
 Business Code: 6HK03
 SIC: Not reported
 Permit Expiration: Not reported
 Owner: APPEL DEV CORP
 2nd Name: Not reported
 Mailing Address: 2254 SAN DIEGO AV
 Mailing City,St,Zip: SAN DIEGO, CA 92110
 Map Code/Business Plan on File: Not reported
 Corporate Code: Not reported
 Fire Dept District: Not reported
 Census Tract Number: 65.00
 EPA ID: Not reported
 Gas Station: Not reported
 Inspection Date: Not reported
 Reinspection Date: Not reported
 Inspector Name: Not reported
 Violation Notice Issued: Not reported
 Facility Contact: Not reported
 Delinquent Flag: Not Delinquent
 Last Update: 08/30/10
 Last Delinquent Letter: Not reported
 Delinquent Comment: Not reported
 Last Letter Type: Not reported
 Property Owner: MEALS ON WHEELS GREATER SAN DI
 Property Address: 2254 SAN DIEGO AVE
 Property City,St,Zip: SAN DIEGO, CA 92110
 Tank Owner: APPEL DEV CORP
 Tank Address: 2254 SAN DIEGO AV
 Tank City,St,Zip: San Diego, CA 92110
 Business Plan Acceptance Date: Not reported
 Reinspection Date Y2K Compatible: Not reported
 Facility Phone: Not reported

HMMD DISCLOSURE INVENTORY:

Item Number: Not reported
 Chemical Name: Not reported
 Case Number: Not reported
 Quantity Stored At One Time: Not reported
 Quantity Stored at One Time: Not reported
 Annual Quantity String: Not reported
 Annual Quantity String: Not reported
 Measurement Units: Not reported
 Carcinogen: No
 1st Hazard Category: Not reported
 2nd Hazard Category: Not reported

HMMD UNDERGROUND TANKS:

Tank Number: T001
 Tank ID Number: AT0106-1
 Waste or Product: 10000
 Tank Contents: Not reported

MAP FINDINGS

Map ID
 Direction
 Distance
 Distance (ft.)Site

EDR ID Number
 EPA ID Number

Database(s)

APPEL DEV CORP AT0106 (Continued)

S104747430

Tank Number: T002
 Tank ID Number: AT0106-2
 Waste or Product: 10000
 Tank Contents: Not reported

Tank Number: T003
 Tank ID Number: AT0106-3
 Waste or Product: 550
 Tank Contents: Not reported

HMMD VIOLATIONS:

Inspection Date: Not reported
 Waste Code: Not reported
 Occurrences: Not reported
 Item Number: Not reported

HMMD WASTE STREAMS:

Inspection Date: Not reported
 Waste Item #: Not reported
 Waste Code: Not reported
 Waste Name: Not reported
 Qty at Inspection: Not reported
 Quantity String: Not reported
 Annual Qty: Not reported
 Annual Qty String: Not reported
 Measurement Unit: Not reported
 Treatment Method: Not reported
 Storage Method: Not reported
 Haz Waste Hauler: Not reported
 Waste Desc: Not reported
 Carcinogen: No

156

**SAV ON DRUG
 3327 ROSECRANS AVE.
 POINT LOMA, CA 92110**

**HAZNET S104570584
 N/A**

HAZNET:

Gepaid: CAC002139705
 Contact: SAV ON DRUG CORP
 Telephone: 7147397461
 Facility Addr2: Not reported
 Mailing Name: Not reported
 Mailing Address: 6565 KNOTT AVE.
 Mailing City,St,Zip: BUENA PARK, CA 902600000
 Gen County: San Diego
 TSD EPA ID: AZC950823111
 TSD County: 99
 Waste Category: Asbestos-containing waste
 Disposal Method: Disposal, Land Fill
 Tons: 0.8428
 Facility County: San Diego

MAP FINDINGS

Map ID
 Direction
 Distance
 Distance (ft.)Site

EDR ID Number
 EPA ID Number

Database(s)

156

**SAV-ON #3065
 3327 ROSECRANS ST
 SAN DIEGO, CA 92110**

San Diego Co. HMMD

**S104756895
 N/A**

San Diego Co. HMMD:

Facility ID:	210134
Inactive Indicator:	Active
Business Code:	6HK10
SIC:	Not reported
Permit Expiration:	Not reported
Owner:	BERNARD J KATZ
2nd Name:	ATTN: STACY SCHULZE
Mailing Address:	920 02ND AV S #400
Mailing City,St,Zip:	MINNEAPOLIS, MN 55402
Map Code/Business Plan on File:	Not reported
Corporate Code:	Not reported
Fire Dept District:	San Diego
Census Tract Number:	66.00
EPA ID:	Not reported
Gas Station:	Not reported
Inspection Date:	01/06/09
Reinspection Date:	Not reported
Inspector Name:	KBROWN6
Violation Notice Issued:	Not reported
Facility Contact:	MARTHA WOLFSON/MGR OF OPS
Delinquent Flag:	Not Delinquent
Last Update:	08/30/10
Last Delinquent Letter:	Not reported
Delinquent Comment:	Not reported
Last Letter Type:	Not reported
Property Owner:	PAN PACIFIC RETAIL PROPERTIES
Property Address:	1631 S MELROSE DR B
Property City,St,Zip:	VISTA, CA 92081
Tank Owner:	Not reported
Tank Address:	Not reported
Tank City,St,Zip:	Not reported
Business Plan Acceptance Date:	Not reported
Reinspection Date Y2K Compatible:	01/06/12
Facility Phone:	619-225-9691

HMMD DISCLOSURE INVENTORY:

Item Number:	Not reported
Chemical Name:	Not reported
Case Number:	Not reported
Quantity Stored At One Time:	Not reported
Quantity Stored at One Time:	Not reported
Annual Quantity String:	Not reported
Annual Quantity String:	Not reported
Measurement Units:	Not reported
Carcinogen:	No
1st Hazard Category:	Not reported
2nd Hazard Category:	Not reported

HMMD UNDERGROUND TANKS:

Tank Number:	Not reported
Tank ID Number:	Not reported
Waste or Product:	Not reported
Tank Contents:	Not reported

MAP FINDINGS

Map ID
 Direction
 Distance
 Distance (ft.)Site

EDR ID Number
 EPA ID Number

Database(s)

SAV-ON #3065 (Continued)

S104756895

HMMD VIOLATIONS:

Inspection Date: Not reported
 Waste Code: Not reported
 Occurrences: Not reported
 Item Number: Not reported

HMMD WASTE STREAMS:

Inspection Date: 01/06/09
 Waste Item #: 902
 Waste Code: 902
 Waste Name: INFECTIOUS WASTE, SH
 Qty at Inspection: 4
 Quantity String: 4
 Annual Qty: 120
 Annual Qty String: 120
 Measurement Unit: LBS
 Treatment Method: 101 AUTOCLAVE
 Storage Method: PLASTIC BOTTLE
 Haz Waste Hauler: 0001 NO HAULER
 Waste Desc: MAILBACK SHARPS
 Carcinogen: No

Facility ID: 138601
 Inactive Indicator: Active
 Business Code: 6HK38
 SIC: Not reported
 Permit Expiration: Not reported
 Owner: ALBERTSONS INC
 2nd Name: ATT: ACCOUNTS PAYABLE
 Mailing Address: PO BOX 20 DEPT 72405
 Mailing City,St,Zip: BOISE, ID 83726
 Map Code/Business Plan on File: Not reported
 Corporate Code: Not reported
 Fire Dept District: San Diego
 Census Tract Number: 66.00
 EPA ID: CAL000207850
 Gas Station: Not reported
 Inspection Date: 03/01/06
 Reinspection Date: Not reported
 Inspector Name: MMALONZO
 Violation Notice Issued: Not reported
 Facility Contact: FRED BEALL
 Delinquent Flag: Not Delinquent
 Last Update: 08/30/10
 Last Delinquent Letter: Not reported
 Delinquent Comment: Not reported
 Last Letter Type: Not reported
 Property Owner: PAN PACIFIC RETAIL PROPERTIES
 Property Address: 1631 S MELROSE DR B
 Property City,St,Zip: VISTA, CA 92081
 Tank Owner: Not reported
 Tank Address: Not reported
 Tank City,St,Zip: Not reported
 Business Plan Acceptance Date: Not reported
 Reinspection Date Y2K Compatible: Not reported

MAP FINDINGS

Map ID
 Direction
 Distance
 Distance (ft.)Site

EDR ID Number

Database(s) EPA ID Number

SAV-ON #3065 (Continued)

S104756895

Facility Phone: 619-222-0434

HMMD DISCLOSURE INVENTORY:

Item Number: Not reported
 Chemical Name: Not reported
 Case Number: Not reported
 Quantity Stored At One Time: Not reported
 Quantity Stored at One Time: Not reported
 Annual Quantity String: Not reported
 Annual Quantity String: Not reported
 Measurement Units: Not reported
 Carcinogen: No
 1st Hazard Category: Not reported
 2nd Hazard Category: Not reported

HMMD UNDERGROUND TANKS:

Tank Number: Not reported
 Tank ID Number: Not reported
 Waste or Product: Not reported
 Tank Contents: Not reported

HMMD VIOLATIONS:

Inspection Date: Not reported
 Waste Code: Not reported
 Occurrences: Not reported
 Item Number: Not reported

HMMD WASTE STREAMS:

Inspection Date: Not reported
 Waste Item #: Not reported
 Waste Code: Not reported
 Waste Name: Not reported
 Qnty at Inspection: Not reported
 Quantity String: Not reported
 Annual Qty: Not reported
 Annual Qty String: Not reported
 Measurement Unit: Not reported
 Treatment Method: Not reported
 Storage Method: Not reported
 Haz Waste Hauler: Not reported
 Waste Desc: Not reported
 Carcinogen: No

Facility ID: 207933
 Inactive Indicator: Active
 Business Code: 6HK38
 SIC: Not reported
 Permit Expiration: Not reported
 Owner: CVS CORPORATION
 2nd Name: Not reported
 Mailing Address: 1 CVS DRIVE, MAIL DR
 Mailing City, St, Zip: WOONSOCKET, RI 02895
 Map Code/Business Plan on File: Not reported
 Corporate Code: Not reported
 Fire Dept District: San Diego

MAP FINDINGS

Map ID
 Direction
 Distance
 Distance (ft.)Site

EDR ID Number
 EPA ID Number

Database(s)

SAV-ON #3065 (Continued)

S104756895

Census Tract Number: 66.00
 EPA ID: CAL000306476
 Gas Station: Not reported
 Inspection Date: 08/13/09
 Reinspection Date: Not reported
 Inspector Name: SINGMANS
 Violation Notice Issued: Not reported
 Facility Contact: STORE MANAGER/ASST MANAGER
 Delinquent Flag: Not Delinquent
 Last Update: 08/30/10
 Last Delinquent Letter: Not reported
 Delinquent Comment: Not reported
 Last Letter Type: Not reported
 Property Owner: PAN PACIFIC RETAIL PROPERTIES
 Property Address: 1631 S MELROSE DR B
 Property City,St,Zip: VISTA, CA 92081
 Tank Owner: Not reported
 Tank Address: Not reported
 Tank City,St,Zip: Not reported
 Business Plan Acceptance Date: Not reported
 Reinspection Date Y2K Compatible: 02/13/11
 Facility Phone: 619-225-9691

HMMD DISCLOSURE INVENTORY:

Item Number: Not reported
 Chemical Name: Not reported
 Case Number: Not reported
 Quantity Stored At One Time: Not reported
 Quantity Stored at One Time: Not reported
 Annual Quantity String: Not reported
 Annual Quantity String: Not reported
 Measurement Units: Not reported
 Carcinogen: No
 1st Hazard Category: Not reported
 2nd Hazard Category: Not reported

HMMD UNDERGROUND TANKS:

Tank Number: Not reported
 Tank ID Number: Not reported
 Waste or Product: Not reported
 Tank Contents: Not reported

HMMD VIOLATIONS:

Inspection Date: 06/29/07
 Waste Code: Not reported
 Occurrences: Not reported
 Item Number: 4036

HMMD WASTE STREAMS:

Inspection Date: 08/13/09
 Waste Item #: 181
 Waste Code: 181
 Waste Name: INORGANIC SOLID WAST
 Qnty at Inspection: 100
 Quantity String: 100
 Annual Qty: 330

MAP FINDINGS

Map ID
 Direction
 Distance
 Distance (ft.)Site

EDR ID Number
 EPA ID Number

Database(s)

SAV-ON #3065 (Continued)

S104756895

Annual Qty String: 330
 Measurement Unit: LBS
 Treatment Method: 007 INCINERATION
 Storage Method: PLASTIC DRUM
 Haz Waste Hauler: 0791 RHO-CHEM CORP
 Waste Desc: PLASTIC CONTAINERS W/PHOT
 Carcinogen: No

Inspection Date: 08/13/09
 Waste Item #: 541
 Waste Code: 541
 Waste Name: PHOTOCHEM/PHOTOPROC
 Qty at Inspection: 20
 Quantity String: 20
 Annual Qty: 40
 Annual Qty String: 40
 Measurement Unit: GAL
 Treatment Method: 103 TREATED, THEN SEW
 Storage Method: PROCESSING EQUIPMENT
 Haz Waste Hauler: 9997 UNREGISTERED HAZ WST
 Waste Desc: SRU, QUALEX
 Carcinogen: No

156

**SAV ON 9165
 3331 ROSECRANS
 SAN DIEGO, CA 92110**

**HAZNET S105092236
 N/A**

HAZNET:

Gepaid: CAL000207850
 Contact: ERICA FRANSEN, SR COORDINATOR
 Telephone: 2083954793
 Facility Addr2: Not reported
 Mailing Name: Not reported
 Mailing Address: PO Box 20 Dept 72405
 Mailing City, St, Zip: BOISE, ID 837260000
 Gen County: San Diego
 TSD EPA ID: CAD008364432
 TSD County: Los Angeles
 Waste Category: Alkaline solution without metals (pH > 12.5)
 Disposal Method: Transfer Station
 Tons: 0.1
 Facility County: Not reported

Gepaid: CAL000207850
 Contact: AMERICAN DRUG STORES INC
 Telephone: 2083955245
 Facility Addr2: Not reported
 Mailing Name: Not reported
 Mailing Address: PO BOX 20 DEPT 74100
 Mailing City, St, Zip: BOISE, ID 837260000
 Gen County: San Diego
 TSD EPA ID: CAD008364432
 TSD County: Los Angeles
 Waste Category: Alkaline solution without metals (pH > 12.5)
 Disposal Method: Treatment, Tank
 Tons: .1050
 Facility County: San Diego

MAP FINDINGS

Map ID
 Direction
 Distance
 Distance (ft.)Site

EDR ID Number
 EPA ID Number

Database(s)

SAV ON 9165 (Continued)

S105092236

Gepaid: CAL000207850
 Contact: AMERICAN DRUG STORES INC
 Telephone: 2083955245
 Facility Addr2: Not reported
 Mailing Name: Not reported
 Mailing Address: PO BOX 20 DEPT 74100
 Mailing City,St,Zip: BOISE, ID 837260000
 Gen County: San Diego
 TSD EPA ID: KSD981506025
 TSD County: 99
 Waste Category: Alkaline solution without metals (pH > 12.5)
 Disposal Method: Transfer Station
 Tons: .2293
 Facility County: San Diego

Gepaid: CAL000207850
 Contact: AMERICAN DRUG STORES INC
 Telephone: 2083955245
 Facility Addr2: Not reported
 Mailing Name: Not reported
 Mailing Address: PO BOX 20 DEPT 74100
 Mailing City,St,Zip: BOISE, ID 837260000
 Gen County: San Diego
 TSD EPA ID: COD991300484
 TSD County: 99
 Waste Category: Photochemicals/photoprocessing waste
 Disposal Method: Not reported
 Tons: .2293
 Facility County: San Diego

Gepaid: CAL000207850
 Contact: AMERICAN DRUG STORES INC
 Telephone: 2083955245
 Facility Addr2: Not reported
 Mailing Name: Not reported
 Mailing Address: PO BOX 20 DEPT 74100
 Mailing City,St,Zip: BOISE, ID 837260000
 Gen County: San Diego
 TSD EPA ID: CAD050806850
 TSD County: Los Angeles
 Waste Category: Photochemicals/photoprocessing waste
 Disposal Method: Transfer Station
 Tons: .1025
 Facility County: San Diego

[Click this hyperlink](#) while viewing on your computer to access 10 additional CA_HAZNET: record(s) in the EDR Site Report.

MAP FINDINGS

Map ID
 Direction
 Distance
 Distance (ft.)Site

EDR ID Number

Database(s) EPA ID Number

**156 CVS PHARMACY # 9165
 3331 ROSECRANS ST
 SAN DIEGO, CA 92110**

**HAZNET S108745756
 N/A**

HAZNET:

Gepaid: CAL000306476
 Contact: JUDITH AUSMUS
 Telephone: 9182240440
 Facility Addr2: Not reported
 Mailing Name: Not reported
 Mailing Address: 4020 STIRRUP CREEK DR STE 100
 Mailing City,St,Zip: DURHAM, NC 277038998
 Gen County: San Diego
 TSD EPA ID: CAD008364432
 TSD County: Los Angeles
 Waste Category: Alkaline solution without metals (pH > 12.5)
 Disposal Method: Transfer Station
 Tons: 0.01
 Facility County: San Diego

Gepaid: CAL000306476
 Contact: KELLY JENNINGS
 Telephone: 9194843685
 Facility Addr2: Not reported
 Mailing Name: HSE DEPARTMENT, QUALEX INC
 Mailing Address: 4020 STIRRUP CREEK DR STE 100
 Mailing City,St,Zip: DURHAM, NC 277038998
 Gen County: San Diego
 TSD EPA ID: CAD008364432
 TSD County: Los Angeles
 Waste Category: Alkaline solution without metals (pH > 12.5)
 Disposal Method: H141
 Tons: 0.03
 Facility County: San Diego

Gepaid: CAL000306476
 Contact: KELLY JENNINGS
 Telephone: 9194843685
 Facility Addr2: Not reported
 Mailing Name: Not reported
 Mailing Address: 4020 STIRRUP CREEK DR STE 100
 Mailing City,St,Zip: DURHAM, NC 277038998
 Gen County: San Diego
 TSD EPA ID: CAD008364432
 TSD County: Los Angeles
 Waste Category: Liquids with pH <UN-> 2
 Disposal Method: H141
 Tons: 0.015
 Facility County: San Diego

Gepaid: CAL000306476
 Contact: KELLY JENNINGS
 Telephone: 9194843685
 Facility Addr2: Not reported
 Mailing Name: Not reported
 Mailing Address: 4020 STIRRUP CREEK DR STE 100
 Mailing City,St,Zip: DURHAM, NC 277038998
 Gen County: San Diego
 TSD EPA ID: CAD008364432

MAP FINDINGS

Map ID
 Direction
 Distance
 Distance (ft.)Site

EDR ID Number
 EPA ID Number

Database(s)

CVS PHARMACY # 9165 (Continued)

S108745756

TSD County: Los Angeles
 Waste Category: Alkaline solution without metals (pH > 12.5)
 Disposal Method: H141
 Tons: 0.12
 Facility County: San Diego

156

**DRY CLEAN FOR LESS
 3333 ROSECRANS #239
 SAN DIEGO, CA 92110**

**RCRA-SQG 1000107782
 FINDS CAD981975832**

RCRA-SQG:

Date form received by agency: 04/30/1987
 Facility name: DRY CLEAN FOR LESS
 Facility address: 3333 ROSECRANS #239
 SAN DIEGO, CA 92110
 EPA ID: CAD981975832
 Mailing address: ROSECRANS #SECOND HUNDRED
 SAN DIEGO, CA 92110
 Contact: ENVIRONMENTAL MANAGER
 Contact address: 3333 ROSECRANS #SECOND HUNDRED
 SAN DIEGO, CA 92110
 Contact country: US
 Contact telephone: (619) 222-4288
 Contact email: Not reported
 EPA Region: 09
 Classification: Small Small Quantity Generator
 Description: Handler: generates more than 100 and less than 1000 kg of hazardous waste during any calendar month and accumulates less than 6000 kg of hazardous waste at any time; or generates 100 kg or less of hazardous waste during any calendar month, and accumulates more than 1000 kg of hazardous waste at any time

Owner/Operator Summary:

Owner/operator name: BETTY ZUZIAK
 Owner/operator address: NOT REQUIRED
 NOT REQUIRED, ME 99999
 Owner/operator country: Not reported
 Owner/operator telephone: (415) 555-1212
 Legal status: Private
 Owner/Operator Type: Owner
 Owner/Op start date: Not reported
 Owner/Op end date: Not reported

Owner/operator name: NOT REQUIRED
 Owner/operator address: NOT REQUIRED
 NOT REQUIRED, ME 99999
 Owner/operator country: Not reported
 Owner/operator telephone: (415) 555-1212
 Legal status: Private
 Owner/Operator Type: Operator
 Owner/Op start date: Not reported
 Owner/Op end date: Not reported

Handler Activities Summary:

U.S. importer of hazardous waste: No
 Mixed waste (haz. and radioactive): Unknown
 Recycler of hazardous waste: No

MAP FINDINGS

Map ID
 Direction
 Distance
 Distance (ft.)Site

EDR ID Number
 EPA ID Number

Database(s)

DRY CLEAN FOR LESS (Continued)

1000107782

Transporter of hazardous waste: No
 Treater, storer or disposer of HW: No
 Underground injection activity: No
 On-site burner exemption: No
 Furnace exemption: No
 Used oil fuel burner: No
 Used oil processor: No
 User oil refiner: No
 Used oil fuel marketer to burner: No
 Used oil Specification marketer: No
 Used oil transfer facility: No
 Used oil transporter: No
 Off-site waste receiver: Verified to be non-commercial

Violation Status: No violations found

FINDS:

Registry ID: 110002761896

Environmental Interest/Information System

RCRAInfo is a national information system that supports the Resource Conservation and Recovery Act (RCRA) program through the tracking of events and activities related to facilities that generate, transport, and treat, store, or dispose of hazardous waste. RCRAInfo allows RCRA program staff to track the notification, permit, compliance, and corrective action activities required under RCRA.

156

**DRY CLEAN FOR LESS
 3333 ROSECRANS #239
 SAN DIEGO, CA 92110**

DRYCLEANERS

**S110115805
 N/A**

DRYCLEANERS:

EPA Id: CAD981975832
 NAICS Code: Not reported
 NAICS Description: Not reported
 SIC Code: Not reported
 SIC Description: Not reported
 Create Date: 7/3/1987
 Facility Active: No
 Inactive Date: 6/30/1997
 Facility Addr2: Not reported
 Mailing Name: Not reported
 Mailing Address: 3333 ROSECRANS ST # 239
 Mailing Address 2: Not reported
 Mailing State: CA
 Mailing Zip: 921104223
 Region Code: 4
 Owner Name: DRY CLEAN FOR LESS
 Owner Address: 3333 ROSECRANS #239
 Owner Address 2: Not reported
 Owner Telephone: 6192224288
 Contact Name: UNDELIVERABLE PER VF97 AH
 Contact Address: 3333 ROSECRANS ST # 239
 Contact Address 2: Not reported
 Contact Telephone: 6192224288

MAP FINDINGS

Map ID
 Direction
 Distance
 Distance (ft.)Site

EDR ID Number
 EPA ID Number

Database(s)

156 **COAST CLEANERS**
3333 ROSECRANS ST
SAN DIEGO, CA 92110

HIST CORTESE
LUST
San Diego Co. HMMD
SAN DIEGO CO. SAM

S100734257
N/A

CORTESE:

Region: CORTESE
 Facility County Code: 37
 Reg By: LTNKA
 Reg Id: 9UT3383

LUST:

Region: STATE
 Global Id: T0607302145
 Latitude: 32.7480307
 Longitude: -117.2075695
 Case Type: LUST Cleanup Site
 Status: Completed - Case Closed
 Status Date: 2002-07-12 00:00:00
 Lead Agency: SAN DIEGO COUNTY LOP
 Case Worker: JS
 Local Agency: Not reported
 RB Case Number: 9UT3383
 LOC Case Number: H28503-001
 File Location: Local Agency
 Potential Media Affect: Other Groundwater (uses other than drinking water)
 Potential Contaminants of Concern: Acetone
 Site History: Not reported

[Click here to access the California GeoTracker records for this facility:](#)

LUST REG 9:

Region: 9
 Status: Preliminary site assessment underway
 Case Number: 9UT3383
 Local Case: H28503-001
 Substance: Chlorinated Hydrocarbons
 Qty Leaked: 0
 Abate Method: Not reported
 Local Agency: San Diego
 How Found: Not reported
 How Stopped: Not reported
 Source: Not reported
 Cause: Not reported
 Lead Agency: Local Agency
 Case Type: Soil only
 Date Found: 08/29/1996
 Date Stopped: / /
 Confirm Date: / /
 Submit Workplan: Not reported
 Prelim Assess: 08/29/1996
 Desc Pollution: Not reported
 Remed Plan: / /
 Remed Action: Not reported
 Began Monitor: Not reported
 Release Date: 08/29/1996
 Enforce Date: Not reported
 Closed Date: Not reported

MAP FINDINGS

Map ID
 Direction
 Distance
 Distance (ft.)Site

EDR ID Number
 EPA ID Number

Database(s)

COAST CLEANERS (Continued)

S100734257

Enforce Type: Not reported
 Pilot Program: LOP
 Basin Number: 908.21
 GW Depth: Not reported
 Beneficial Use: No Beneficial groundwater use
 NPDES Number: Not reported
 Priority: Not reported
 File Dispn: Administratively opened on database, however no file physically exists
 Interim Remedial Actions: Not reported
 Cleanup and Abatement order Number: Not reported
 Waste Discharge Requirement Number: Not reported

San Diego Co. HMMD:

Facility ID: 128503
 Inactive Indicator: Active
 Business Code: Not reported
 SIC: Not reported
 Permit Expiration: Not reported
 Owner: BRUCE ROSENBLATT
 2nd Name: Not reported
 Mailing Address: 3333 ROSECRANS ST #
 Mailing City,St,Zip: SAN DIEGO, CA 92110
 Map Code/Business Plan on File: Not reported
 Corporate Code: Not reported
 Fire Dept District: San Diego
 Census Tract Number: 66.00
 EPA ID: CAD981617434
 Gas Station: Not reported
 Inspection Date: 02/26/96
 Reinspection Date: Not reported
 Inspector Name: LEGACY
 Violation Notice Issued: Not reported
 Facility Contact: NORMA ARROYO
 Delinquent Flag: Not Delinquent
 Last Update: 08/30/10
 Last Delinquent Letter: Not reported
 Delinquent Comment: Not reported
 Last Letter Type: Not reported
 Property Owner: PAN PACIFIC RETAIL PROPERTIES
 Property Address: 1631 S MELROSE DR B
 Property City,St,Zip: VISTA, CA 92081
 Tank Owner: Not reported
 Tank Address: Not reported
 Tank City,St,Zip: Not reported
 Business Plan Acceptance Date: Not reported
 Reinspection Date Y2K Compatible: Not reported
 Facility Phone: 619-222-4288

HMMD DISCLOSURE INVENTORY:

Item Number: Not reported
 Chemical Name: Not reported
 Case Number: Not reported
 Quantity Stored At One Time: Not reported
 Quantity Stored at One Time: Not reported
 Annual Quantity String: Not reported
 Annual Quantity String: Not reported
 Measurement Units: Not reported

MAP FINDINGS

Map ID
 Direction
 Distance
 Distance (ft.)Site

EDR ID Number

Database(s) EPA ID Number

COAST CLEANERS (Continued)

S100734257

Carcinogen: No
 1st Hazard Category: Not reported
 2nd Hazard Category: Not reported

HMMD UNDERGROUND TANKS:

Tank Number: Not reported
 Tank ID Number: Not reported
 Waste or Product: Not reported
 Tank Contents: Not reported

HMMD VIOLATIONS:

Inspection Date: 01/11/94
 Waste Code: Not reported
 Occurrences: Not reported
 Item Number: 6488

Inspection Date: 01/11/94
 Waste Code: Not reported
 Occurrences: Not reported
 Item Number: 6489

Inspection Date: 01/26/95
 Waste Code: Not reported
 Occurrences: Not reported
 Item Number: 7897

Inspection Date: 02/26/96
 Waste Code: Not reported
 Occurrences: Not reported
 Item Number: 9711

Inspection Date: 02/26/96
 Waste Code: Not reported
 Occurrences: Not reported
 Item Number: 9712

HMMD WASTE STREAMS:

Inspection Date: Not reported
 Waste Item #: Not reported
 Waste Code: Not reported
 Waste Name: Not reported
 Qnty at Inspection: Not reported
 Quantity String: Not reported
 Annual Qty: Not reported
 Annual Qty String: Not reported
 Measurement Unit: Not reported
 Treatment Method: Not reported
 Storage Method: Not reported
 Haz Waste Hauler: Not reported
 Waste Desc: Not reported
 Carcinogen: No

SAN DIEGO CO. SAM:

Case Number: H28503-001

MAP FINDINGS

Map ID
 Direction
 Distance
 Distance (ft.)Site

EDR ID Number
 EPA ID Number

Database(s)

COAST CLEANERS (Continued)

S100734257

Agency: DEH Site Assessment & Mitigation
Funding: Private - For Non-LOP Tank
 FType: GW With No Beneficial Use Designation
 FStatus: 9
 Date: 7/12/2002
 Date Began: 8/29/1996

156

**COAST CLEANERS
 3345 ROSECRANS ST
 SAN DIEGO, CA 92110**

**RCRA-SQG 1000818890
 FINDS CAD983648247
 DRYCLEANERS
 HAZNET**

RCRA-SQG:

Date form received by agency: 09/16/1992
 Facility name: COAST CLEANERS
 Facility address: 3345 ROSECRANS ST
 SAN DIEGO, CA 92110
 EPA ID: CAD983648247
 Mailing address: ROSECRANS ST
 SAN DIEGO, CA 92110
 Contact: BRUCE ROSENBLATT
 Contact address: 3345 ROSECRANS ST
 SAN DIEGO, CA 92110
 Contact country: US
 Contact telephone: (619) 222-5336
 Contact email: Not reported
 EPA Region: 09
 Classification: Small Small Quantity Generator
 Description: Handler: generates more than 100 and less than 1000 kg of hazardous waste during any calendar month and accumulates less than 6000 kg of hazardous waste at any time; or generates 100 kg or less of hazardous waste during any calendar month, and accumulates more than 1000 kg of hazardous waste at any time

Owner/Operator Summary:

Owner/operator name: BRUCE ROSENBLATT
 Owner/operator address: 1110 10TH ST
 CORONADO, CA 92138
 Owner/operator country: Not reported
 Owner/operator telephone: (619) 222-4288
 Legal status: Private
 Owner/Operator Type: Owner
 Owner/Op start date: Not reported
 Owner/Op end date: Not reported

Handler Activities Summary:

U.S. importer of hazardous waste: No
 Mixed waste (haz. and radioactive): Unknown
 Recycler of hazardous waste: No
 Transporter of hazardous waste: No
 Treater, storer or disposer of HW: No
 Underground injection activity: No
 On-site burner exemption: No
 Furnace exemption: No
 Used oil fuel burner: No
 Used oil processor: No
 User oil refiner: No

MAP FINDINGS

Map ID
 Direction
 Distance
 Distance (ft.)Site

EDR ID Number

Database(s) EPA ID Number

COAST CLEANERS (Continued)

1000818890

Used oil fuel marketer to burner: No
 Used oil Specification marketer: No
 Used oil transfer facility: No
 Used oil transporter: No
 Off-site waste receiver: Verified to be non-commercial

Violation Status: No violations found

FINDS:

Registry ID: 110002884549

Environmental Interest/Information System

RCRAInfo is a national information system that supports the Resource Conservation and Recovery Act (RCRA) program through the tracking of events and activities related to facilities that generate, transport, and treat, store, or dispose of hazardous waste. RCRAInfo allows RCRA program staff to track the notification, permit, compliance, and corrective action activities required under RCRA.

DRYCLEANERS:

EPA Id: CAC001376032
 NAICS Code: Not reported
 NAICS Description: Not reported
 SIC Code: Not reported
 SIC Description: Not reported
 Create Date: 5/19/1998
 Facility Active: No
 Inactive Date: 6/30/1997
 Facility Addr2: Not reported
 Mailing Name: Not reported
 Mailing Address: 3345 ROSECRANS ST
 Mailing Address 2: Not reported
 Mailing State: CA
 Mailing Zip: 921104225
 Region Code: 9
 Owner Name: BRUCE ROSENBLATT
 Owner Address: 1110 10TH ST
 Owner Address 2: Not reported
 Owner Telephone: 6192224288
 Contact Name: BRUCE ROSENBLATT
 Contact Address: 3345 ROSECRANS ST
 Contact Address 2: Not reported
 Contact Telephone: 6192224288

EPA Id: CAD983648247
 NAICS Code: Not reported
 NAICS Description: Not reported
 SIC Code: Not reported
 SIC Description: Not reported
 Create Date: 9/16/1992
 Facility Active: No
 Inactive Date: 6/30/1997
 Facility Addr2: Not reported
 Mailing Name: Not reported
 Mailing Address: 3345 ROSECRANS ST

MAP FINDINGS

Map ID
 Direction
 Distance
 Distance (ft.)Site

EDR ID Number

Database(s) EPA ID Number

COAST CLEANERS (Continued)

1000818890

Mailing Address 2: Not reported
 Mailing State: CA
 Mailing Zip: 921104225
 Region Code: 9
 Owner Name: BRUCE ROSENBLATT
 Owner Address: 1110 10TH ST
 Owner Address 2: Not reported
 Owner Telephone: 6192224288
 Contact Name: UNDELIVERABLE PER VF97 AH
 Contact Address: 3345 ROSECRANS ST
 Contact Address 2: Not reported
 Contact Telephone: 6192224288

EPA Id: CAC001084952
 NAICS Code: Not reported
 NAICS Description: Not reported
 SIC Code: Not reported
 SIC Description: Not reported
 Create Date: 6/3/1998
 Facility Active: No
 Inactive Date: 10/25/2000
 Facility Addr2: Not reported
 Mailing Name: ALEXANDER HAAGIN, INC.
 Mailing Address: 3500 SEPULVEDA BLVD
 Mailing Address 2: Not reported
 Mailing State: CA
 Mailing Zip: 902660000
 Region Code: 4
 Owner Name: ALEXANDER HAAGIN PROPERTIES
 Owner Address: 3500 SEPULVEDA BLVD
 Owner Address 2: Not reported
 Owner Telephone: 3105464520
 Contact Name: JIM BERRY/PROJ MGR
 Contact Address: 3500 SEPULVEDA BLVD
 Contact Address 2: Not reported
 Contact Telephone: 3105464520

HAZNET:

Gepaid: CAD983648247
 Contact: BRUCE ROSENBLATT
 Telephone: 6192224288
 Facility Addr2: Not reported
 Mailing Name: Not reported
 Mailing Address: 3345 ROSECRANS ST
 Mailing City,St,Zip: SAN DIEGO, CA 921104225
 Gen County: San Diego
 TSD EPA ID: CAT000613976
 TSD County: Orange
 Waste Category: Liquids with halogenated organic compounds > 1000 mg/l
 Disposal Method: Transfer Station
 Tons: .9300
 Facility County: San Diego

Gepaid: CAC001084952
 Contact: ALEXANDER HAAGIN PROPERTIES
 Telephone: 3105464520
 Facility Addr2: Not reported

MAP FINDINGS

Map ID
 Direction
 Distance
 Distance (ft.)Site

EDR ID Number
 EPA ID Number

Database(s)

COAST CLEANERS (Continued)

1000818890

Mailing Name: Not reported
 Mailing Address: 3500 SEPULVEDA BLVD
 Mailing City,St,Zip: MANHATTAN BEACH, CA 902660000
 Gen County: San Diego
 TSD EPA ID: CAD000633164
 TSD County: Imperial
 Waste Category: Contaminated soil from site clean-ups
 Disposal Method: Disposal, Land Fill
 Tons: 3.3712
 Facility County: San Diego

Gepaid: CAC001084952
 Contact: ALEXANDER HAAGIN PROPERTIES
 Telephone: 3105464520
 Facility Addr2: Not reported
 Mailing Name: Not reported
 Mailing Address: 3500 SEPULVEDA BLVD
 Mailing City,St,Zip: MANHATTAN BEACH, CA 902660000
 Gen County: San Diego
 TSD EPA ID: UTD981552177
 TSD County: 99
 Waste Category: Contaminated soil from site clean-ups
 Disposal Method: Not reported
 Tons: 6.7424
 Facility County: San Diego

Gepaid: CAD983648247
 Contact: BRUCE ROSENBLATT
 Telephone: 6192224288
 Facility Addr2: Not reported
 Mailing Name: Not reported
 Mailing Address: 3345 ROSECRANS ST
 Mailing City,St,Zip: SAN DIEGO, CA 921104225
 Gen County: San Diego
 TSD EPA ID: CAT000613893
 TSD County: Los Angeles
 Waste Category: Liquids with halogenated organic compounds > 1000 mg/l
 Disposal Method: Transfer Station
 Tons: .7800
 Facility County: San Diego

Gepaid: CAD983648247
 Contact: BRUCE ROSENBLATT
 Telephone: 6192224288
 Facility Addr2: Not reported
 Mailing Name: Not reported
 Mailing Address: 3345 ROSECRANS ST
 Mailing City,St,Zip: SAN DIEGO, CA 921104225
 Gen County: San Diego
 TSD EPA ID: CAT000613976
 TSD County: Orange
 Waste Category: Liquids with halogenated organic compounds > 1000 mg/l
 Disposal Method: Transfer Station
 Tons: .1950
 Facility County: San Diego

MAP FINDINGS

Map ID		EDR ID Number
Direction		
Distance		
Distance (ft.)Site	Database(s)	EPA ID Number

COAST CLEANERS (Continued)

1000818890

[Click this hyperlink](#) while viewing on your computer to access additional CA_HAZNET: detail in the EDR Site Report.

156

**SMILE DESIGNERS
3365 ROSECRANS ST
SAN DIEGO, CA 92110**

**San Diego Co. HMMD S109280034
N/A**

San Diego Co. HMMD:

Facility ID:	205315
Inactive Indicator:	Active
Business Code:	6HK10
SIC:	Not reported
Permit Expiration:	Not reported
Owner:	SMILE DESIGNERS
2nd Name:	ATTN: REZA RAFIE
Mailing Address:	3365 C ROSECRANS ST
Mailing City,St,Zip:	SAN DIEGO, CA 92110
Map Code/Business Plan on File:	Not reported
Corporate Code:	Not reported
Fire Dept District:	San Diego
Census Tract Number:	66.00
EPA ID:	Not reported
Gas Station:	Not reported
Inspection Date:	03/03/09
Reinspection Date:	Not reported
Inspector Name:	SINGMANS
Violation Notice Issued:	Not reported
Facility Contact:	REZA RAFIE
Delinquent Flag:	Not Delinquent
Last Update:	08/30/10
Last Delinquent Letter:	Not reported
Delinquent Comment:	Not reported
Last Letter Type:	Not reported
Property Owner:	PAN PACIFIC RETAIL PROPERTIES
Property Address:	1631 S MELROSE DR B
Property City,St,Zip:	VISTA, CA 92081
Tank Owner:	Not reported
Tank Address:	Not reported
Tank City,St,Zip:	Not reported
Business Plan Acceptance Date:	Not reported
Reinspection Date Y2K Compatible:	03/03/12
Facility Phone:	858-342-5164

HMMD DISCLOSURE INVENTORY:

Item Number:	Not reported
Chemical Name:	Not reported
Case Number:	Not reported
Quantity Stored At One Time:	Not reported
Quantity Stored at One Time:	Not reported
Annual Quantity String:	Not reported
Annual Quantity String:	Not reported
Measurement Units:	Not reported
Carcinogen:	No
1st Hazard Category:	Not reported
2nd Hazard Category:	Not reported

HMMD UNDERGROUND TANKS:

Tank Number:	Not reported
--------------	--------------

MAP FINDINGS

Map ID
 Direction
 Distance
 Distance (ft.)Site

EDR ID Number

Database(s) EPA ID Number

SMILE DESIGNERS (Continued)

S109280034

Tank ID Number: Not reported
 Waste or Product: Not reported
 Tank Contents: Not reported

HMMD VIOLATIONS:

Inspection Date: 03/03/09
 Waste Code: Not reported
 Occurrences: Not reported
 Item Number: 6183

Inspection Date: 03/03/09
 Waste Code: Not reported
 Occurrences: Not reported
 Item Number: 6184

Inspection Date: 03/03/09
 Waste Code: Not reported
 Occurrences: Not reported
 Item Number: 6185

Inspection Date: 03/03/09
 Waste Code: Not reported
 Occurrences: Not reported
 Item Number: 6186

Inspection Date: 03/03/09
 Waste Code: Not reported
 Occurrences: Not reported
 Item Number: 6187

HMMD WASTE STREAMS:

Inspection Date: 03/03/09
 Waste Item #: 902
 Waste Code: 902
 Waste Name: INFECTIOUS WASTE, SH
 Qty at Inspection: Not reported
 Quantity String: Not reported
 Annual Qty: 5
 Annual Qty String: 5
 Measurement Unit: LBS
 Treatment Method: 101 AUTOCLAVE
 Storage Method: BAG
 Haz Waste Hauler: 4092 PATTERSON DENTAL SUP
 Waste Desc: Not reported
 Carcinogen: No

MAP FINDINGS

Map ID
 Direction
 Distance
 Distance (ft.)Site

EDR ID Number
 EPA ID Number

Database(s)

BOB STIVERS SHELL (Continued)

U003789865

Census Tract Number: 65.00
 EPA ID: CAL000069520
 Gas Station: Not reported
 Inspection Date: 01/18/07
 Reinspection Date: Not reported
 Inspector Name: RHANSEN
 Violation Notice Issued: Not reported
 Facility Contact: OSCAR RIVERA
 Delinquent Flag: Not Delinquent
 Last Update: 08/30/10
 Last Delinquent Letter: Not reported
 Delinquent Comment: Not reported
 Last Letter Type: Not reported
 Property Owner: STIVERS PROPERTIES L L C
 Property Address: 2290 MOORE ST
 Property City,St,Zip: SAN DIEGO, CA 92110
 Tank Owner: EQUILON ENTERPRISES, LLC
 Tank Address: 2290 MOORE ST
 Tank City,St,Zip: San Diego, CA 92110
 Business Plan Acceptance Date: Not reported
 Reinspection Date Y2K Compatible: Not reported
 Facility Phone: 619-291-1938

HMMD DISCLOSURE INVENTORY:

Item Number: Not reported
 Chemical Name: Not reported
 Case Number: Not reported
 Quantity Stored At One Time: Not reported
 Quantity Stored at One Time: Not reported
 Annual Quantity String: Not reported
 Annual Quantity String: Not reported
 Measurement Units: Not reported
 Carcinogen: No
 1st Hazard Category: Not reported
 2nd Hazard Category: Not reported

HMMD UNDERGROUND TANKS:

Tank Number: T001
 Tank ID Number: RT0839, RT
 Waste or Product: 10000
 Tank Contents: Not reported

Tank Number: T002
 Tank ID Number: RT0839, RT
 Waste or Product: 10000
 Tank Contents: Not reported

Tank Number: T003
 Tank ID Number: RT0839, RT
 Waste or Product: 10000
 Tank Contents: Not reported

HMMD VIOLATIONS:

Inspection Date: 05/18/99
 Waste Code: Not reported
 Occurrences: Not reported
 Item Number: 0381

MAP FINDINGS

Map ID
 Direction
 Distance
 Distance (ft.)Site

EDR ID Number

Database(s) EPA ID Number

BOB STIVERS SHELL (Continued)

U003789865

Inspection Date: 05/18/99
 Waste Code: Not reported
 Occurrences: Not reported
 Item Number: 0382

Inspection Date: 05/01/02
 Waste Code: Not reported
 Occurrences: Not reported
 Item Number: 3362

Inspection Date: 05/01/02
 Waste Code: Not reported
 Occurrences: Not reported
 Item Number: 3363

Inspection Date: 05/01/02
 Waste Code: Not reported
 Occurrences: Not reported
 Item Number: 3364

Inspection Date: 09/03/97
 Waste Code: Not reported
 Occurrences: Not reported
 Item Number: 4712

Inspection Date: 09/03/97
 Waste Code: Not reported
 Occurrences: Not reported
 Item Number: 4713

Inspection Date: 09/03/97
 Waste Code: Not reported
 Occurrences: Not reported
 Item Number: 4714

Inspection Date: 12/06/04
 Waste Code: Not reported
 Occurrences: Not reported
 Item Number: 3035

Inspection Date: 12/06/04
 Waste Code: Not reported
 Occurrences: Not reported
 Item Number: 3036

HMMD WASTE STREAMS:

Inspection Date: Not reported
 Waste Item #: Not reported
 Waste Code: Not reported
 Waste Name: Not reported
 Qnty at Inspection: Not reported
 Quantity String: Not reported
 Annual Qty: Not reported
 Annual Qty String: Not reported
 Measurement Unit: Not reported
 Treatment Method: Not reported
 Storage Method: Not reported

MAP FINDINGS

Map ID
 Direction
 Distance
 Distance (ft.)Site

EDR ID Number
 EPA ID Number

Database(s)

BOB STIVERS SHELL (Continued)

U003789865

Haz Waste Hauler: Not reported
 Waste Desc: Not reported
 Carcinogen: No

Facility ID: 208857
 Inactive Indicator: Active
 Business Code: 6HK28
 SIC: Not reported
 Permit Expiration: Not reported
 Owner: R.J. & J. INC
 2nd Name: Not reported
 Mailing Address: 1011 A ST
 Mailing City,St,Zip: SAN DIEGO, CA 92101
 Map Code/Business Plan on File: Not reported
 Corporate Code: Not reported
 Fire Dept District: San Diego
 Census Tract Number: 65.00
 EPA ID: CAL000314257
 Gas Station: Not reported
 Inspection Date: 03/18/10
 Reinspection Date: Not reported
 Inspector Name: ZHERRERA
 Violation Notice Issued: Not reported
 Facility Contact: SCOTT STORMS, ENV COMPLIANCE
 Delinquent Flag: Not Delinquent
 Last Update: 08/30/10
 Last Delinquent Letter: Not reported
 Delinquent Comment: Not reported
 Last Letter Type: Not reported
 Property Owner: STIVERS PROPERTIES L L C
 Property Address: 2290 MOORE ST
 Property City,St,Zip: SAN DIEGO, CA 92110
 Tank Owner: STIVERS PROPERTIES, LLC
 Tank Address: 2290 MOORE ST
 Tank City,St,Zip: San Diego, CA 92110
 Business Plan Acceptance Date: Not reported
 Reinspection Date Y2K Compatible: 03/18/11
 Facility Phone: 619-291-1938

HMMD DISCLOSURE INVENTORY:

Item Number: DIE
 Chemical Name: DIESEL UNDERGROUND TANK 127570 T002
 Case Number: Not reported
 Quantity Stored At One Time: Not reported
 Quantity Stored at One Time: Not reported
 Annual Quantity String: Not reported
 Annual Quantity String: Not reported
 Measurement Units: Not reported
 Carcinogen: No
 1st Hazard Category: FIRE
 2nd Hazard Category: Not reported

Item Number: REG
 Chemical Name: REGULAR UNLEADED UNDERGROUND TANK 127570 T003
 Case Number: Not reported
 Quantity Stored At One Time: Not reported
 Quantity Stored at One Time: Not reported

MAP FINDINGS

Map ID
 Direction
 Distance
 Distance (ft.)Site

EDR ID Number

Database(s) EPA ID Number

BOB STIVERS SHELL (Continued)

U003789865

Annual Quantity String: Not reported
 Annual Quantity String: Not reported
 Measurement Units: Not reported
 Carcinogen: No
 1st Hazard Category: FIRE
 2nd Hazard Category: Not reported

Item Number: SUP
 Chemical Name: SUPER UNLEADED UNDERGROUND TANK 127570 T001
 Case Number: Not reported
 Quantity Stored At One Time: Not reported
 Quantity Stored at One Time: Not reported
 Annual Quantity String: Not reported
 Annual Quantity String: Not reported
 Measurement Units: Not reported
 Carcinogen: No
 1st Hazard Category: FIRE
 2nd Hazard Category: Not reported

HMMD UNDERGROUND TANKS:

Tank Number: T001
 Tank ID Number: RT0839, RT
 Waste or Product: 10000
 Tank Contents: Not reported

Tank Number: T002
 Tank ID Number: RT0839, RT
 Waste or Product: 10000
 Tank Contents: Not reported

Tank Number: T003
 Tank ID Number: RT0839, RT
 Waste or Product: 10000
 Tank Contents: Not reported

HMMD VIOLATIONS:

Inspection Date: 04/09/08
 Waste Code: Not reported
 Occurrences: Not reported
 Item Number: 9763

Inspection Date: 04/09/08
 Waste Code: Not reported
 Occurrences: Not reported
 Item Number: 9764

Inspection Date: 04/09/08
 Waste Code: Not reported
 Occurrences: Not reported
 Item Number: 9765

HMMD WASTE STREAMS:

Inspection Date: 03/18/10
 Waste Item #: 134
 Waste Code: 134
 Waste Name: AQUEOUS SOL'N W/LESS

MAP FINDINGS

Map ID
 Direction
 Distance
 Distance (ft.)Site

EDR ID Number
 EPA ID Number

Database(s)

BOB STIVERS SHELL (Continued)

U003789865

Qty at Inspection: 500
 Quantity String: 500
 Annual Qty: 100
 Annual Qty String: 100
 Measurement Unit: GAL
 Treatment Method: Not reported
 Storage Method: METAL DRUM
 Haz Waste Hauler: Not reported
 Waste Desc: SUMP WATER
 Carcinogen: No

Inspection Date: 03/18/10
 Waste Item #: 352
 Waste Code: 352
 Waste Name: ORGANIC SOLIDS (OTHE
 Qty at Inspection: 55
 Quantity String: 55
 Annual Qty: 55
 Annual Qty String: 55
 Measurement Unit: GAL
 Treatment Method: Not reported
 Storage Method: METAL DRUM
 Haz Waste Hauler: Not reported
 Waste Desc: USED GASOLINE FUEL FILTER
 Carcinogen: No

EMI:

Year: 2006
 County Code: 37
 Air Basin: SD
 Facility ID: 1343
 Air District Name: SD
 SIC Code: 5541
 Air District Name: SAN DIEGO COUNTY APCD
 Community Health Air Pollution Info System: Not reported
 Consolidated Emission Reporting Rule: Not reported
 Total Organic Hydrocarbon Gases Tons/Yr: 2.45
 Reactive Organic Gases Tons/Yr: 2.45
 Carbon Monoxide Emissions Tons/Yr: 0
 NOX - Oxides of Nitrogen Tons/Yr: 0
 SOX - Oxides of Sulphur Tons/Yr: 0
 Particulate Matter Tons/Yr: 0
 Part. Matter 10 Micrometers & Smlr Tons/Yr: 0

Year: 2007
 County Code: 37
 Air Basin: SD
 Facility ID: 1343
 Air District Name: SD
 SIC Code: 5541
 Air District Name: SAN DIEGO COUNTY APCD
 Community Health Air Pollution Info System: Not reported
 Consolidated Emission Reporting Rule: Not reported
 Total Organic Hydrocarbon Gases Tons/Yr: 2.45
 Reactive Organic Gases Tons/Yr: 2.45
 Carbon Monoxide Emissions Tons/Yr: 0

MAP FINDINGS

Map ID
 Direction
 Distance
 Distance (ft.)Site

EDR ID Number
 EPA ID Number

Database(s)

BOB STIVERS SHELL (Continued)

U003789865

NOX - Oxides of Nitrogen Tons/Yr: 0
 SOX - Oxides of Sulphur Tons/Yr: 0
 Particulate Matter Tons/Yr: 0
 Part. Matter 10 Micrometers & Smlr Tons/Yr: 0

Year: 2007
 County Code: 37
 Air Basin: SD
 Facility ID: 1343
 Air District Name: SD
 SIC Code: 5541
 Air District Name: SAN DIEGO COUNTY APCD
 Community Health Air Pollution Info System: Not reported
 Consolidated Emission Reporting Rule: Not reported
 Total Organic Hydrocarbon Gases Tons/Yr: 2.45
 Reactive Organic Gases Tons/Yr: 2.45
 Carbon Monoxide Emissions Tons/Yr: 0
 NOX - Oxides of Nitrogen Tons/Yr: 0
 SOX - Oxides of Sulphur Tons/Yr: 0
 Particulate Matter Tons/Yr: 0
 Part. Matter 10 Micrometers & Smlr Tons/Yr: 0

157

**EQUILON ENTERPRISES LLC
 2290 MOORE ST
 SAN DIEGO, CA 92110**

**FINDS 1007738973
 HAZNET N/A**

FINDS:

Registry ID: 110018995925

Environmental Interest/Information System

The NEI (National Emissions Inventory) database contains information on stationary and mobile sources that emit criteria air pollutants and their precursors, as well as hazardous air pollutants (HAPs).

California Hazardous Waste Tracking System - Datamart (HWTS-DATAMART) provides California with information on hazardous waste shipments for generators, transporters, and treatment, storage, and disposal facilities.

RCRAInfo is a national information system that supports the Resource Conservation and Recovery Act (RCRA) program through the tracking of events and activities related to facilities that generate, transport, and treat, store, or dispose of hazardous waste. RCRAInfo allows RCRA program staff to track the notification, permit, compliance, and corrective action activities required under RCRA.

HAZNET:

Gepaid: CAD981405111
 Contact: N CORTEZ/ENV'T'L DATA ANALYST
 Telephone: 2818742224
 Facility Addr2: Not reported
 Mailing Name: NORA CORTEZ/ENV. DATA ANALYST
 Mailing Address: 12700 NORTHBOROUGH DR MFT 240-G
 Mailing City,St,Zip: HOUSTON, TX 770672508
 Gen County: San Diego

MAP FINDINGS

Map ID
 Direction
 Distance
 Distance (ft.)Site

EDR ID Number

Database(s) EPA ID Number

EQUILON ENTERPRISES LLC (Continued)

1007738973

TSD EPA ID: CAD982444481
 TSD County: San Diego
 Waste Category: Other organic solids
 Disposal Method: Recycler
 Tons: 0.01
 Facility County: San Diego

Gepaid: CAD981405111
 Contact: N CORTEZ/ENVTL DATA ANALYST
 Telephone: 2818742224
 Facility Addr2: Not reported
 Mailing Name: NORA CORTEZ/ENV. DATA ANALSYST
 Mailing Address: 12700 NORTHBOROUGH DR MFT 240-G
 Mailing City,St,Zip: HOUSTON, TX 770672508
 Gen County: San Diego
 TSD EPA ID: CAD982484933
 TSD County: San Diego
 Waste Category: Other empty containers 30 gallons or more
 Disposal Method: Disposal, Other
 Tons: 2
 Facility County: San Diego

Gepaid: CAD981405111
 Contact: N CORTEZ/ENVTL DATA ANALYST
 Telephone: 2818742224
 Facility Addr2: Not reported
 Mailing Name: NORA CORTEZ/ENV. DATA ANALSYST
 Mailing Address: 12700 NORTHBOROUGH DR MFT 240-G
 Mailing City,St,Zip: HOUSTON, TX 770672508
 Gen County: San Diego
 TSD EPA ID: CAD028409019
 TSD County: San Diego
 Waste Category: Other organic solids
 Disposal Method: Transfer Station
 Tons: 0.01
 Facility County: San Diego

Gepaid: CAD981405111
 Contact: N CORTEZ/ENVTL DATA ANALYST
 Telephone: 2818742224
 Facility Addr2: Not reported
 Mailing Name: Not reported
 Mailing Address: 12700 NORTHBOROUGH DR MFT 240-G
 Mailing City,St,Zip: HOUSTON, TX 770672508
 Gen County: San Diego
 TSD EPA ID: CAD008364432
 TSD County: Los Angeles
 Waste Category: Other organic solids
 Disposal Method: Recycler
 Tons: 0
 Facility County: Not reported

Gepaid: CAD981405111
 Contact: N CORTEZ/ENVTL DATA ANALYST
 Telephone: 2818742224
 Facility Addr2: Not reported
 Mailing Name: Not reported

MAP FINDINGS

Map ID
 Direction
 Distance
 Distance (ft.)Site

EDR ID Number
 EPA ID Number

Database(s)

EQUILON ENTERPRISES LLC (Continued)

1007738973

Mailing Address: 12700 NORTHBOROUGH DR MFT 240-G
 Mailing City,St,Zip: HOUSTON, TX 770672508
 Gen County: San Diego
 TSD EPA ID: CAD008364432
 TSD County: Los Angeles
 Waste Category: Other organic solids
 Disposal Method: Recycler
 Tons: 0
 Facility County: Not reported

[Click this hyperlink](#) while viewing on your computer to access additional CA_HAZNET: detail in the EDR Site Report.

157

**BOB STIVERS SHELL #2
 2290 MOORE ST
 SAN DIEGO, CA 92110**

**SWEEPS UST
 HAZNET
 EMI**

**S104574163
 N/A**

SWEEPS UST:

Status: A
 Comp Number: 27570
 Number: 9
 Board Of Equalization: 44-000074
 Ref Date: Not reported
 Act Date: 06-26-92
 Created Date: 02-29-88
 Tank Status: A
 Owner Tank Id: Not reported
 Swrcb Tank Id: 37-000-027570-000001
 Actv Date: Not reported
 Capacity: 10000
 Tank Use: M.V. FUEL
 Stg: P
 Content: REG UNLEADED
 Number Of Tanks: 3

Status: A
 Comp Number: 27570
 Number: 9
 Board Of Equalization: 44-000074
 Ref Date: Not reported
 Act Date: 06-26-92
 Created Date: 02-29-88
 Tank Status: A
 Owner Tank Id: Not reported
 Swrcb Tank Id: 37-000-027570-000002
 Actv Date: Not reported
 Capacity: 10000
 Tank Use: M.V. FUEL
 Stg: P
 Content: REG UNLEADED
 Number Of Tanks: Not reported

Status: A
 Comp Number: 27570
 Number: 9
 Board Of Equalization: 44-000074
 Ref Date: Not reported
 Act Date: 06-26-92

MAP FINDINGS

Map ID
 Direction
 Distance
 Distance (ft.)Site

EDR ID Number

Database(s) EPA ID Number

BOB STIVERS SHELL #2 (Continued)

S104574163

Created Date: 02-29-88
 Tank Status: A
 Owner Tank Id: Not reported
 Swrcb Tank Id: 37-000-027570-000003
 Actv Date: Not reported
 Capacity: 10000
 Tank Use: M.V. FUEL
 Stg: P
 Content: LEADED
 Number Of Tanks: Not reported

HAZNET:

Gepaid: CAD981405111
 Contact: EQUILON ENTERPRISES LLC
 Telephone: 7132412258
 Facility Addr2: Not reported
 Mailing Name: Not reported
 Mailing Address: PO BOX 2099
 Mailing City,St,Zip: HOUSTON, TX 772522099
 Gen County: San Diego
 TSD EPA ID: CAD028409019
 TSD County: Los Angeles
 Waste Category: Other organic solids
 Disposal Method: Transfer Station
 Tons: .0675
 Facility County: San Diego

Gepaid: CAD981405111
 Contact: EQUILON ENTERPRISES LLC
 Telephone: 7132412258
 Facility Addr2: Not reported
 Mailing Name: Not reported
 Mailing Address: PO BOX 2099
 Mailing City,St,Zip: HOUSTON, TX 772522099
 Gen County: San Diego
 TSD EPA ID: CAD028409019
 TSD County: Los Angeles
 Waste Category: Other organic solids
 Disposal Method: Not reported
 Tons: .0450
 Facility County: San Diego

Gepaid: CAD981405111
 Contact: SONDRÁ BIENVENU/RES DISP COORD
 Telephone: 7132412258
 Facility Addr2: Not reported
 Mailing Name: Not reported
 Mailing Address: PO BOX 2099
 Mailing City,St,Zip: HOUSTON, TX 772522099
 Gen County: San Diego
 TSD EPA ID: Not reported
 TSD County: Los Angeles
 Waste Category: Other organic solids
 Disposal Method: Transfer Station
 Tons: 0.08
 Facility County: Not reported

MAP FINDINGS

Map ID
 Direction
 Distance
 Distance (ft.)Site

EDR ID Number
 EPA ID Number

Database(s)

BOB STIVERS SHELL #2 (Continued)

S104574163

Gepaid: CAD981405111
 Contact: SONDRA BIENVENU/RES DISP COORD
 Telephone: 7132412258
 Facility Addr2: Not reported
 Mailing Name: Not reported
 Mailing Address: PO BOX 2099
 Mailing City,St,Zip: HOUSTON, TX 772522099
 Gen County: San Diego
 TSD EPA ID: Not reported
 TSD County: Los Angeles
 Waste Category: Other organic solids
 Disposal Method: Not reported
 Tons: 0
 Facility County: Not reported

Gepaid: CAD981405111
 Contact: EQUILON ENTERPRISES LLC
 Telephone: 7132412258
 Facility Addr2: Not reported
 Mailing Name: Not reported
 Mailing Address: PO BOX 2099
 Mailing City,St,Zip: HOUSTON, TX 772522099
 Gen County: San Diego
 TSD EPA ID: CAD028409019
 TSD County: Los Angeles
 Waste Category: Other organic solids
 Disposal Method: Transfer Station
 Tons: 0.065
 Facility County: San Diego

[Click this hyperlink](#) while viewing on your computer to access
 3 additional CA_HAZNET: record(s) in the EDR Site Report.

EMI:

Year:	1999
County Code:	37
Air Basin:	SD
Facility ID:	1343
Air District Name:	SD
SIC Code:	5541
Air District Name:	SAN DIEGO COUNTY APCD
Community Health Air Pollution Info System:	Not reported
Consolidated Emission Reporting Rule:	Not reported
Total Organic Hydrocarbon Gases Tons/Yr:	2
Reactive Organic Gases Tons/Yr:	2
Carbon Monoxide Emissions Tons/Yr:	0
NOX - Oxides of Nitrogen Tons/Yr:	0
SOX - Oxides of Sulphur Tons/Yr:	0
Particulate Matter Tons/Yr:	0
Part. Matter 10 Micrometers & Smlr Tons/Yr:	0
Year:	2000
County Code:	37
Air Basin:	SD
Facility ID:	1343
Air District Name:	SD
SIC Code:	5541

MAP FINDINGS

Map ID
 Direction
 Distance
 Distance (ft.)Site

EDR ID Number
 EPA ID Number

Database(s)

BOB STIVERS SHELL #2 (Continued)

S104574163

Air District Name: SAN DIEGO COUNTY APCD
 Community Health Air Pollution Info System: Not reported
 Consolidated Emission Reporting Rule: Not reported
 Total Organic Hydrocarbon Gases Tons/Yr: 2
 Reactive Organic Gases Tons/Yr: 2
 Carbon Monoxide Emissions Tons/Yr: 0
 NOX - Oxides of Nitrogen Tons/Yr: 0
 SOX - Oxides of Sulphur Tons/Yr: 0
 Particulate Matter Tons/Yr: 0
 Part. Matter 10 Micrometers & Smlr Tons/Yr: 0

Year: 2001
 County Code: 37
 Air Basin: SD
 Facility ID: 1343
 Air District Name: SD
 SIC Code: 5541
 Air District Name: SAN DIEGO COUNTY APCD
 Community Health Air Pollution Info System: Not reported
 Consolidated Emission Reporting Rule: Not reported
 Total Organic Hydrocarbon Gases Tons/Yr: 2
 Reactive Organic Gases Tons/Yr: 2
 Carbon Monoxide Emissions Tons/Yr: 0
 NOX - Oxides of Nitrogen Tons/Yr: 0
 SOX - Oxides of Sulphur Tons/Yr: 0
 Particulate Matter Tons/Yr: 0
 Part. Matter 10 Micrometers & Smlr Tons/Yr: 0

Year: 2002
 County Code: 37
 Air Basin: SD
 Facility ID: 1343
 Air District Name: SD
 SIC Code: 5541
 Air District Name: SAN DIEGO COUNTY APCD
 Community Health Air Pollution Info System: Not reported
 Consolidated Emission Reporting Rule: Not reported
 Total Organic Hydrocarbon Gases Tons/Yr: 2
 Reactive Organic Gases Tons/Yr: 2
 Carbon Monoxide Emissions Tons/Yr: 0
 NOX - Oxides of Nitrogen Tons/Yr: 0
 SOX - Oxides of Sulphur Tons/Yr: 0
 Particulate Matter Tons/Yr: 0
 Part. Matter 10 Micrometers & Smlr Tons/Yr: 0

Year: 2003
 County Code: 37
 Air Basin: SD
 Facility ID: 1343
 Air District Name: SD
 SIC Code: 5541
 Air District Name: SAN DIEGO COUNTY APCD
 Community Health Air Pollution Info System: Not reported
 Consolidated Emission Reporting Rule: Not reported
 Total Organic Hydrocarbon Gases Tons/Yr: 2
 Reactive Organic Gases Tons/Yr: 2
 Carbon Monoxide Emissions Tons/Yr: 0

MAP FINDINGS

Map ID
 Direction
 Distance
 Distance (ft.)Site

EDR ID Number
 EPA ID Number

Database(s)

BOB STIVERS SHELL #2 (Continued)

S104574163

NOX - Oxides of Nitrogen Tons/Yr:	0
SOX - Oxides of Sulphur Tons/Yr:	0
Particulate Matter Tons/Yr:	0
Part. Matter 10 Micrometers & Smlr Tons/Yr:	0
Year:	2004
County Code:	37
Air Basin:	SD
Facility ID:	1343
Air District Name:	SD
SIC Code:	5541
Air District Name:	SAN DIEGO COUNTY APCD
Community Health Air Pollution Info System:	Not reported
Consolidated Emission Reporting Rule:	Not reported
Total Organic Hydrocarbon Gases Tons/Yr:	1.68
Reactive Organic Gases Tons/Yr:	1.68
Carbon Monoxide Emissions Tons/Yr:	0
NOX - Oxides of Nitrogen Tons/Yr:	0
SOX - Oxides of Sulphur Tons/Yr:	0
Particulate Matter Tons/Yr:	0
Part. Matter 10 Micrometers & Smlr Tons/Yr:	0
Year:	2005
County Code:	37
Air Basin:	SD
Facility ID:	1343
Air District Name:	SD
SIC Code:	5541
Air District Name:	SAN DIEGO COUNTY APCD
Community Health Air Pollution Info System:	Not reported
Consolidated Emission Reporting Rule:	Not reported
Total Organic Hydrocarbon Gases Tons/Yr:	1.68
Reactive Organic Gases Tons/Yr:	1.68
Carbon Monoxide Emissions Tons/Yr:	0
NOX - Oxides of Nitrogen Tons/Yr:	0
SOX - Oxides of Sulphur Tons/Yr:	0
Particulate Matter Tons/Yr:	0
Part. Matter 10 Micrometers & Smlr Tons/Yr:	0

157

**SHELL OIL CO
 2290 MOORE STREET
 SAN DIEGO, CA 92110**

**RCRA-SQG 1000288393
 CAD981405111**

RCRA-SQG:
 Date form received by agency: 04/08/1998
 Facility name: SHELL OIL CO
 Facility address: 2290 MOORE STREET
 SAN DIEGO, CA 92110
 EPA ID: CAD981405111
 Mailing address: P O BOX 4453
 HOUSTON, TX 772104453
 Contact: SONDR A BIENVENU
 Contact address: P O BOX 4453
 HOUSTON, TX 772104453
 Contact country: US
 Contact telephone: (713) 241-2258
 Contact email: Not reported
 EPA Region: 09

MAP FINDINGS

Map ID
 Direction
 Distance
 Distance (ft.)Site

EDR ID Number
 EPA ID Number

Database(s)

SHELL OIL CO (Continued)

1000288393

Classification: Small Small Quantity Generator
 Description: Handler: generates more than 100 and less than 1000 kg of hazardous waste during any calendar month and accumulates less than 6000 kg of hazardous waste at any time; or generates 100 kg or less of hazardous waste during any calendar month, and accumulates more than 1000 kg of hazardous waste at any time

Owner/Operator Summary:

Owner/operator name: NOT REQUIRED
 Owner/operator address: NOT REQUIRED
 NOT REQUIRED, ME 99999
 Owner/operator country: Not reported
 Owner/operator telephone: (415) 555-1212
 Legal status: Private
 Owner/Operator Type: Operator
 Owner/Op start date: Not reported
 Owner/Op end date: Not reported

Owner/operator name: EQUILON ENTERPRISES LLC
 Owner/operator address: P O BOX 4453
 HOUSTON, TX 77210

Owner/operator country: Not reported
 Owner/operator telephone: (713) 241-2258
 Legal status: Private
 Owner/Operator Type: Owner
 Owner/Op start date: Not reported
 Owner/Op end date: Not reported

Handler Activities Summary:

U.S. importer of hazardous waste: No
 Mixed waste (haz. and radioactive): Unknown
 Recycler of hazardous waste: No
 Transporter of hazardous waste: No
 Treater, storer or disposer of HW: No
 Underground injection activity: No
 On-site burner exemption: No
 Furnace exemption: No
 Used oil fuel burner: No
 Used oil processor: No
 User oil refiner: No
 Used oil fuel marketer to burner: No
 Used oil Specification marketer: No
 Used oil transfer facility: No
 Used oil transporter: No
 Off-site waste receiver: Verified to be non-commercial

Historical Generators:

Date form received by agency: 09/01/1996
 Facility name: SHELL OIL CO
 Classification: Small Quantity Generator

Hazardous Waste Summary:

Waste code: D001
 Waste name: IGNITABLE HAZARDOUS WASTES ARE THOSE WASTES WHICH HAVE A FLASHPOINT OF LESS THAN 140 DEGREES FAHRENHEIT AS DETERMINED BY A PENSKEY-MARTENS

MAP FINDINGS

Map ID
 Direction
 Distance
 Distance (ft.)Site

EDR ID Number

Database(s) EPA ID Number

SHELL OIL CO (Continued)

1000288393

CLOSED CUP FLASH POINT TESTER. ANOTHER METHOD OF DETERMINING THE FLASH POINT OF A WASTE IS TO REVIEW THE MATERIAL SAFETY DATA SHEET, WHICH CAN BE OBTAINED FROM THE MANUFACTURER OR DISTRIBUTOR OF THE MATERIAL. LACQUER THINNER IS AN EXAMPLE OF A COMMONLY USED SOLVENT WHICH WOULD BE CONSIDERED AS IGNITABLE HAZARDOUS WASTE.

Waste code: D018
 Waste name: BENZENE
 Violation Status: No violations found

158

**2732 MIDWAY DR
 SAN DIEGO, CA 92110**

**CHMIRS S105884870
 N/A**

CHMIRS:

OES Incident Number: 02-3011
 OES notification: 6/2/200201:33:46 PM
 OES Date: Not reported
 OES Time: Not reported
 Incident Date: Not reported
Date Completed: Not reported
 Property Use: Not reported
 Agency Id Number: Not reported
 Agency Incident Number: Not reported
 Time Notified: Not reported
 Time Completed: Not reported
 Surrounding Area: Not reported
 Estimated Temperature: Not reported
 Property Management: Not reported
 Special Studies 1: Not reported
 Special Studies 2: Not reported
 Special Studies 3: Not reported
 Special Studies 4: Not reported
 Special Studies 5: Not reported
 Special Studies 6: Not reported
 More Than Two Substances Involved?: Not reported
 Resp Agncy Personel # Of Decontaminated: Not reported
 Responding Agency Personel # Of Injuries: Not reported
 Responding Agency Personel # Of Fatalities: Not reported
 Others Number Of Decontaminated: Not reported
 Others Number Of Injuries: Not reported
 Others Number Of Fatalities: Not reported
 Vehicle Make/year: Not reported
 Vehicle License Number: Not reported
 Vehicle State: Not reported
 Vehicle Id Number: Not reported
 CA/DOT/PUC/ICC Number: Not reported
 Company Name: Not reported
 Reporting Officer Name/ID: Not reported
 Report Date: Not reported
 Comments: Not reported
 Facility Telephone: Not reported
 Waterway Involved: No
 Waterway: Not reported
 Spill Site: Not reported
 Cleanup By: Reporting Party
 Containment: Not reported
 What Happened: Not reported

MAP FINDINGS

Map ID
 Direction
 Distance
 Distance (ft.)Site

EDR ID Number
 EPA ID Number

Database(s)

(Continued)

S105884870

Type: Not reported
 Measure: Not reported
 Other: Not reported
 Date/Time: Not reported
 Year: 2002
 Agency: City of San Diego Metropolitan Waste Water
 Incident Date: 6/2/2002 12:00:00 AM
 Admin Agency: San Diego County Health Services Dept.
 Amount: Not reported
 Contained: Yes
 Site Type: Merchant/Business
 E Date: Not reported
 Substance: Sewage
 Quantity Released: Not reported
 BBLs: 0
 Cups: 0
 CUFT: 0
 Gallons: 38
 Grams: 0
 Pounds: 0
 Liters: 0
 Ounces: 0
 Pints: 0
 Quarts: 0
 Sheen: 0
 Tons: 0
 Unknown: 0
 Evacuations: 0
 Number of Injuries: 0
 Number of Fatalities: 0
 Description: Private Lateral stoppage. Note: All substance was recovered.

158

**SEA FINANCIAL INC
 2750 MIDWAY DR
 SAN DIEGO, CA 92110**

**HAZNET S103648793
 N/A**

HAZNET:

Gepaid: CAL000187879
 Contact: BOB GILLESPIE/REG-ENV MGR
 Telephone: 4178747257
 Facility Addr2: Not reported
 Mailing Name: Not reported
 Mailing Address: PO BOX 1156
 Mailing City,St,Zip: SPRINGFIELD, MO 65801
 Gen County: San Diego
 TSD EPA ID: TXD077603371
 TSD County: 99
 Waste Category: Metal dust - machining waste and Alkaline solution (pH <UN-> 12.5) with metals (antimony, arsenic, barium, beryllium, cadmium, chromium, cobalt, copper, lead, mercury, molybdenum, nickel, selenium, silver, thallium, vanadium, and zinc)
 Disposal Method: H141
 Tons: 0.0275
 Facility County: San Diego
 Gepaid: CAL000187879
 Contact: BOB GILLESPIE/REG-ENV MGR
 Telephone: 4178747257

MAP FINDINGS

Map ID
 Direction
 Distance
 Distance (ft.)Site

EDR ID Number
 EPA ID Number

Database(s)

SEA FINANCIAL INC (Continued)

S103648793

Facility Addr2: Not reported
 Mailing Name: Not reported
 Mailing Address: PO BOX 1156
 Mailing City,St,Zip: SPRINGFIELD, MO 65801
 Gen County: San Diego
 TSD EPA ID: TXD077603371
 TSD County: 99
 Waste Category: Waste oil and mixed oil
 Disposal Method: H061
 Tons: 0.15
 Facility County: San Diego

Gepaid: CAL000187879
 Contact: BOB GILLESPIE/REG-ENV MGR
 Telephone: 4178747257
 Facility Addr2: Not reported
 Mailing Name: Not reported
 Mailing Address: PO BOX 1156
 Mailing City,St,Zip: SPRINGFIELD, MO 65801
 Gen County: San Diego
 TSD EPA ID: WIR000029751
 TSD County: 99
 Waste Category: Unspecified oil-containing waste
 Disposal Method: H039
 Tons: 0.2
 Facility County: San Diego

Gepaid: CAL000187879
 Contact: JAMI GAY
 Telephone: 4175204589
 Facility Addr2: Not reported
 Mailing Name: Not reported
 Mailing Address: PO BOX 1156
 Mailing City,St,Zip: SPRINGFIELD, MO 658011156
 Gen County: San Diego
 TSD EPA ID: WIR000029751
 TSD County: 99
 Waste Category: Unspecified oil-containing waste
 Disposal Method: H039
 Tons: 0.0375
 Facility County: San Diego

Gepaid: CAC001267224
 Contact: SEA FINANCIAL INC
 Telephone: 6196845078
 Facility Addr2: Not reported
 Mailing Name: Not reported
 Mailing Address: 7917 IVANHOE AVE
 Mailing City,St,Zip: SAN DIEGO, CA 920370000
 Gen County: San Diego
 TSD EPA ID: AZC950823111
 TSD County: 99
 Waste Category: Asbestos-containing waste
 Disposal Method: Disposal, Land Fill
 Tons: .0000
 Facility County: San Diego

MAP FINDINGS

Map ID
 Direction
 Distance
 Distance (ft.)Site

EDR ID Number
 EPA ID Number

Database(s)

SEA FINANCIAL INC (Continued)

S103648793

[Click this hyperlink](#) while viewing on your computer to access
 2 additional CA_HAZNET: record(s) in the EDR Site Report.

158

**KRAGEN AUTO PARTS STORE #1384
 2750 MIDWAY AV
 SAN DIEGO, CA 92110**

**HAZNET S108749819
 N/A**

HAZNET:

Gepaid: CAL000187879
 Contact: K M BOWLES HAZMAT
 Telephone: 6022659200
 Facility Addr2: Not reported
 Mailing Name: Not reported
 Mailing Address: DEPT 9216 PO BOX 6030
 Mailing City,St,Zip: PHOENIX, AZ 850056030
 Gen County: San Diego
 TSD EPA ID: WIR000029751
 TSD County: 99
 Waste Category: Unspecified oil-containing waste
 Disposal Method: Recycler
 Tons: 0.03
 Facility County: San Diego

Gepaid: CAL000187879
 Contact: K M BOWLES HAZMAT
 Telephone: 6022659200
 Facility Addr2: Not reported
 Mailing Name: Not reported
 Mailing Address: DEPT 9216 PO BOX 6030
 Mailing City,St,Zip: PHOENIX, AZ 850056030
 Gen County: San Diego
 TSD EPA ID: WIR000029751
 TSD County: 99
 Waste Category: Unspecified oil-containing waste
 Disposal Method: H039
 Tons: 0.08
 Facility County: San Diego

Gepaid: CAL000187879
 Contact: K M BOWLES HAZMAT
 Telephone: 6022659200
 Facility Addr2: Not reported
 Mailing Name: Not reported
 Mailing Address: DEPT 9216 PO BOX 6030
 Mailing City,St,Zip: PHOENIX, AZ 850056030
 Gen County: San Diego
 TSD EPA ID: TXD077603371
 TSD County: 99
 Waste Category: Metal dust - machining waste and Alkaline solution (pH <UN-> 12.5)
 with metals (antimony, arsenic, barium, beryllium, cadmium, chromium,
 cobalt, copper, lead, mercury, molybdenum, nickel, selenium, silver,
 thallium, vanadium, and zinc)
 Disposal Method: H141
 Tons: 0.03
 Facility County: San Diego

MAP FINDINGS

Map ID			EDR ID Number
Direction			
Distance			
Distance (ft.)Site		Database(s)	EPA ID Number

158	KRAGEN AUTO PARTS #1384	FINDS	1010694181
	2750 MIDWAY DR		N/A
	SAN DIEGO, CA 92110		

FINDS:

Registry ID: 110033211806

Environmental Interest/Information System

UORS (California - Used Oil Recycling System). California Integrated Waste Management Board (CIWMB) helps communities establish and promote convenient collection opportunities for used oil and used oil filters.

158	KRAGEN AUTO PARTS #1384	San Diego Co. HMMD	S106065266
	2750 MIDWAY DR		N/A
	SAN DIEGO, CA 92110		

San Diego Co. HMMD:

Facility ID:	137416
Inactive Indicator:	Active
Business Code:	6HK26
SIC:	Not reported
Permit Expiration:	Not reported
Owner:	3E COMPANY/REGULATORY DEPT
2nd Name:	ATTN: CSK AUTO INC
Mailing Address:	1905 ASTON AV
Mailing City,St,Zip:	CARLSBAD, CA 92008
Map Code/Business Plan on File:	Not reported
Corporate Code:	Not reported
Fire Dept District:	San Diego
Census Tract Number:	65.00
EPA ID:	CAL000187879
Gas Station:	Not reported
Inspection Date:	07/28/09
Reinspection Date:	Not reported
Inspector Name:	SINGMANS
Violation Notice Issued:	Not reported
Facility Contact:	STORE MGR
Delinquent Flag:	Not Delinquent
Last Update:	08/30/10
Last Delinquent Letter:	Not reported
Delinquent Comment:	Not reported
Last Letter Type:	Not reported
Property Owner:	SEA FINANCIAL INC <LF> MIDWAY
Property Address:	1333 CAMINO DEL RIO
Property City,St,Zip:	SAN DIEGO, CA 92108
Tank Owner:	Not reported
Tank Address:	Not reported
Tank City,St,Zip:	Not reported
Business Plan Acceptance Date:	Not reported
Reinspection Date Y2K Compatible:	01/28/11
Facility Phone:	619-224-0065

HMMD DISCLOSURE INVENTORY:

Item Number:	Not reported
Chemical Name:	Not reported
Case Number:	Not reported
Quantity Stored At One Time:	Not reported
Quantity Stored at One Time:	Not reported

MAP FINDINGS

Map ID
 Direction
 Distance
 Distance (ft.)Site

EDR ID Number

Database(s) EPA ID Number

KRAGEN AUTO PARTS #1384 (Continued)

S106065266

Annual Quantity String: Not reported
 Annual Quantity String: Not reported
 Measurement Units: Not reported
 Carcinogen: No
 1st Hazard Category: Not reported
 2nd Hazard Category: Not reported

HMMD UNDERGROUND TANKS:

Tank Number: Not reported
 Tank ID Number: Not reported
 Waste or Product: Not reported
 Tank Contents: Not reported

HMMD VIOLATIONS:

Inspection Date: 04/01/99
 Waste Code: Not reported
 Occurrences: Not reported
 Item Number: 9075

Inspection Date: 04/01/99
 Waste Code: Not reported
 Occurrences: Not reported
 Item Number: 9076

Inspection Date: 04/04/01
 Waste Code: Not reported
 Occurrences: Not reported
 Item Number: 9966

Inspection Date: 04/04/01
 Waste Code: Not reported
 Occurrences: Not reported
 Item Number: 9967

Inspection Date: 07/10/07
 Waste Code: Not reported
 Occurrences: Not reported
 Item Number: 4169

Inspection Date: 07/28/09
 Waste Code: Not reported
 Occurrences: Not reported
 Item Number: 9277

HMMD WASTE STREAMS:

Inspection Date: 07/28/09
 Waste Item #: 221
 Waste Code: 221
 Waste Name: WASTE OIL & MIXED OI
 Qnty at Inspection: 440
 Quantity String: 440
 Annual Qty: 5490
 Annual Qty String: 5490
 Measurement Unit: GAL
 Treatment Method: 001 RECYCLE
 Storage Method: ABVG TNK

MAP FINDINGS

Map ID
 Direction
 Distance
 Distance (ft.)Site

EDR ID Number
 EPA ID Number

Database(s)

KRAGEN AUTO PARTS #1384 (Continued)

S106065266

Haz Waste Hauler:	0015 ASBURY ENVIR. SERVIC
Waste Desc:	WASTE OIL
Carcinogen:	No
Inspection Date:	07/28/09
Waste Item #:	223
Waste Code:	223
Waste Name:	UNSPEC OIL CONTAININ
Qnty at Inspection:	550
Quantity String:	550
Annual Qty:	1100
Annual Qty String:	1100
Measurement Unit:	LBS
Treatment Method:	Not reported
Storage Method:	METAL DRUM
Haz Waste Hauler:	Not reported
Waste Desc:	USED ABSORBENT CONTAINING
Carcinogen:	No
Inspection Date:	07/28/09
Waste Item #:	352
Waste Code:	352
Waste Name:	ORGANIC SOLIDS (OTHE
Qnty at Inspection:	60
Quantity String:	60
Annual Qty:	180
Annual Qty String:	180
Measurement Unit:	LBS
Treatment Method:	999 UNKNOWN
Storage Method:	PLASTIC BUCKET
Haz Waste Hauler:	1406 SAFETY-KLEEN SYSTEMS
Waste Desc:	BRAKE LATHE SHAVINGS(HEAV
Carcinogen:	No
Inspection Date:	07/28/09
Waste Item #:	444
Waste Code:	444
Waste Name:	USED BATTERIES
Qnty at Inspection:	1050
Quantity String:	1050
Annual Qty:	34845.93
Annual Qty String:	34845.93
Measurement Unit:	LBS
Treatment Method:	444 BATTERIES RECYCL
Storage Method:	BATTERY CASE
Haz Waste Hauler:	9997 UNREGISTERED HAZ WST
Waste Desc:	JCI INDUSTRIES
Carcinogen:	No
Inspection Date:	07/28/09
Waste Item #:	888
Waste Code:	888
Waste Name:	USED OIL FILTERS
Qnty at Inspection:	900
Quantity String:	900
Annual Qty:	900
Annual Qty String:	900

MAP FINDINGS

Map ID
 Direction
 Distance
 Distance (ft.)Site

EDR ID Number
 EPA ID Number

Database(s)

KRAGEN AUTO PARTS #1384 (Continued)

S106065266

Measurement Unit: LBS
 Treatment Method: 888 FILTERS/METAL RE
 Storage Method: METAL DRUM
 Haz Waste Hauler: 0015 ASBURY ENVIR. SERVIC
 Waste Desc: USED OIL FILTERS
 Carcinogen: No

158

**KRAGEN AUTO #1384
 2760 MIDWAY DR
 SAN DIEGO, CA 92111**

San Diego Co. HMMD

**S104756214
 N/A**

San Diego Co. HMMD:

Facility ID: 137498
 Inactive Indicator: Active
 Business Code: 6HK18
 SIC: Not reported
 Permit Expiration: Not reported
 Owner: CSK AUTO INC
 2nd Name: ATTN: RISK MANAGEMENT
 Mailing Address: PO BOX 6030
 Mailing City,St,Zip: PHOENIX, AZ 85005
 Map Code/Business Plan on File: Not reported
 Corporate Code: Not reported
 Fire Dept District: Not reported
 Census Tract Number: Not reported
 EPA ID: Not reported
 Gas Station: Not reported
 Inspection Date: 01/29/98
 Reinspection Date: Not reported
 Inspector Name: LEGACY
 Violation Notice Issued: Not reported
 Facility Contact: NICK MENDIAZ
 Delinquent Flag: Not Delinquent
 Last Update: 08/30/10
 Last Delinquent Letter: Not reported
 Delinquent Comment: Not reported
 Last Letter Type: Not reported
 Property Owner: Not reported
 Property Address: Not reported
 Property City,St,Zip: Not reported
 Tank Owner: Not reported
 Tank Address: Not reported
 Tank City,St,Zip: Not reported
 Business Plan Acceptance Date: Not reported
 Reinspection Date Y2K Compatible: Not reported
 Facility Phone: 224-0065

HMMD DISCLOSURE INVENTORY:

Item Number: Not reported
 Chemical Name: Not reported
 Case Number: Not reported
 Quantity Stored At One Time: Not reported
 Quantity Stored at One Time: Not reported
 Annual Quantity String: Not reported
 Annual Quantity String: Not reported
 Measurement Units: Not reported
 Carcinogen: No

MAP FINDINGS

Map ID
 Direction
 Distance
 Distance (ft.)Site

EDR ID Number
 EPA ID Number

Database(s)

KRAGEN AUTO #1384 (Continued)

S104756214

1st Hazard Category: Not reported
 2nd Hazard Category: Not reported

HMMD UNDERGROUND TANKS:

Tank Number: Not reported
 Tank ID Number: Not reported
 Waste or Product: Not reported
 Tank Contents: Not reported

HMMD VIOLATIONS:

Inspection Date: Not reported
 Waste Code: Not reported
 Occurrences: Not reported
 Item Number: Not reported

HMMD WASTE STREAMS:

Inspection Date: Not reported
 Waste Item #: Not reported
 Waste Code: Not reported
 Waste Name: Not reported
 Qty at Inspection: Not reported
 Quantity String: Not reported
 Annual Qty: Not reported
 Annual Qty String: Not reported
 Measurement Unit: Not reported
 Treatment Method: Not reported
 Storage Method: Not reported
 Haz Waste Hauler: Not reported
 Waste Desc: Not reported
 Carcinogen: No

159

**HANS FOREIGN CAR SERVICE
 4306 PACIFIC HWY
 SAN DIEGO, CA 92110**

**San Diego Co. HMMD S106060974
 HAZNET N/A**

San Diego Co. HMMD:

Facility ID: 112748
 Inactive Indicator: Active
 Business Code: 6HK26
 SIC: Not reported
 Permit Expiration: Not reported
 Owner: MICHAEL HERCELINSKY
 2nd Name: Not reported
 Mailing Address: 4306 PACIFIC HY
 Mailing City, St, Zip: SAN DIEGO, CA 92110
 Map Code/Business Plan on File: Not reported
 Corporate Code: Not reported
 Fire Dept District: San Diego
 Census Tract Number: 65.00
 EPA ID: CAL00034212
 Gas Station: Not reported
 Inspection Date: 02/19/10
 Reinspection Date: Not reported
 Inspector Name: SINGMANS
 Violation Notice Issued: Not reported

MAP FINDINGS

Map ID
 Direction
 Distance
 Distance (ft.)Site

EDR ID Number
 EPA ID Number

Database(s)

HANS FOREIGN CAR SERVICE (Continued)

S106060974

Facility Contact: MIKE HERCELINSKY
 Delinquent Flag: Not Delinquent
 Last Update: 08/30/10
 Last Delinquent Letter: Not reported
 Delinquent Comment: Not reported
 Last Letter Type: Not reported
 Property Owner: HERCELINSKY FAMILY 2000 TRUST
 Property Address: 4575 MT KING DR
 Property City,St,Zip: SAN DIEGO, CA 92117
 Tank Owner: Not reported
 Tank Address: Not reported
 Tank City,St,Zip: Not reported
 Business Plan Acceptance Date: Not reported
 Reinspection Date Y2K Compatible: 08/19/11
 Facility Phone: 619-298-6575

HMMD DISCLOSURE INVENTORY:

Item Number: Not reported
 Chemical Name: Not reported
 Case Number: Not reported
 Quantity Stored At One Time: Not reported
 Quantity Stored at One Time: Not reported
 Annual Quantity String: Not reported
 Annual Quantity String: Not reported
 Measurement Units: Not reported
 Carcinogen: No
 1st Hazard Category: Not reported
 2nd Hazard Category: Not reported

HMMD UNDERGROUND TANKS:

Tank Number: Not reported
 Tank ID Number: Not reported
 Waste or Product: Not reported
 Tank Contents: Not reported

HMMD VIOLATIONS:

Inspection Date: Not reported
 Waste Code: Not reported
 Occurrences: Not reported
 Item Number: Not reported

HMMD WASTE STREAMS:

Inspection Date: 02/19/10
 Waste Item #: 221
 Waste Code: 221
 Waste Name: WASTE OIL & MIXED OI
 Qnty at Inspection: 300
 Quantity String: 300
 Annual Qty: 900
 Annual Qty String: 900
 Measurement Unit: GAL
 Treatment Method: 001 RECYCLE
 Storage Method: ABVG TNK
 Haz Waste Hauler: 0242 EVERGREEN ENVIRONMEN
 Waste Desc: Not reported
 Carcinogen: No

MAP FINDINGS

Map ID
 Direction
 Distance
 Distance (ft.)Site

EDR ID Number

Database(s) EPA ID Number

HANS FOREIGN CAR SERVICE (Continued)

S106060974

Inspection Date: 02/19/10
 Waste Item #: 222
 Waste Code: 222
 Waste Name: OIL/WATER SEPARATION
 Qnty at Inspection: 60
 Quantity String: 60
 Annual Qty: 20
 Annual Qty String: 20
 Measurement Unit: LBS
 Treatment Method: 999 UNKNOWN
 Storage Method: PROCESSING EQUIPMENT
 Haz Waste Hauler: 0242 EVERGREEN ENVIRONMEN
 Waste Desc: HOT WATER WASH UNIT
 Carcinogen: No

Inspection Date: 02/19/10
 Waste Item #: 342
 Waste Code: 342
 Waste Name: ORGANIC LIQUIDS W/ME
 Qnty at Inspection: 55
 Quantity String: 55
 Annual Qty: 55
 Annual Qty String: 55
 Measurement Unit: GAL
 Treatment Method: 102 ON SITE RECYCLIN
 Storage Method: METAL DRUM
 Haz Waste Hauler: 0242 EVERGREEN ENVIRONMEN
 Waste Desc: Not reported
 Carcinogen: No

Inspection Date: 02/19/10
 Waste Item #: 888
 Waste Code: 888
 Waste Name: USED OIL FILTERS
 Qnty at Inspection: 55
 Quantity String: 55
 Annual Qty: 55
 Annual Qty String: 55
 Measurement Unit: GAL
 Treatment Method: 888 FILTERS/METAL RE
 Storage Method: METAL DRUM
 Haz Waste Hauler: 0242 EVERGREEN ENVIRONMEN
 Waste Desc: Not reported
 Carcinogen: No

HAZNET:

Gepaid: CAL000034212
 Contact: MIKE HERCELINSKY OWNER
 Telephone: 6192986575
 Facility Addr2: Not reported
 Mailing Name: Not reported
 Mailing Address: 4306 PACIFIC HWY
 Mailing City,St,Zip: SAN DIEGO, CA 921100000
 Gen County: San Diego
 TSD EPA ID: CAD028409019
 TSD County: Los Angeles

MAP FINDINGS

Map ID
 Direction
 Distance
 Distance (ft.)Site

EDR ID Number
 EPA ID Number

Database(s)

HANS FOREIGN CAR SERVICE (Continued)

S106060974

Waste Category: Oil/water separation sludge
 Disposal Method: Not reported
 Tons: 0.12
 Facility County: Not reported

Gepaid: CAL000034212
 Contact: MICHAEL HERCELINSKY
 Telephone: 6192986575
 Facility Addr2: Not reported
 Mailing Name: Not reported
 Mailing Address: 4306 PACIFIC HWY
 Mailing City,St,Zip: SAN DIEGO, CA 921103131
 Gen County: San Diego
 TSD EPA ID: CAD028409019
 TSD County: Los Angeles
 Waste Category: Unspecified sludge waste
 Disposal Method: H141
 Tons: 0.10425
 Facility County: San Diego

159

**HANS FOREIGN INC.
 4306 PACIFIC HIGHWAY
 SAN DIEGO, CA 92110**

**RCRA-SQG 1000374805
 FINDS CAD981574312**

RCRA-SQG:

Date form received by agency: 09/01/1996
 Facility name: HANS FOREIGN CAR
 Facility address: 4306 PACIFIC HIGHWAY
 SAN DIEGO, CA 92110
 EPA ID: CAD981574312
 Mailing address: PACIFIC HIGHWAY
 SAN DIEGO, CA 92110
 Contact: Not reported
 Contact address: Not reported
 Not reported
 Contact country: Not reported
 Contact telephone: Not reported
 Contact email: Not reported
 EPA Region: 09
 Classification: Small Small Quantity Generator
 Description: Handler: generates more than 100 and less than 1000 kg of hazardous waste during any calendar month and accumulates less than 6000 kg of hazardous waste at any time; or generates 100 kg or less of hazardous waste during any calendar month, and accumulates more than 1000 kg of hazardous waste at any time

Owner/Operator Summary:

Owner/operator name: NOT REQUIRED
 Owner/operator address: NOT REQUIRED
 NOT REQUIRED, ME 99999
 Owner/operator country: Not reported
 Owner/operator telephone: (415) 555-1212
 Legal status: Private
 Owner/Operator Type: Operator
 Owner/Op start date: Not reported
 Owner/Op end date: Not reported

MAP FINDINGS

Map ID
 Direction
 Distance
 Distance (ft.)Site

EDR ID Number
 EPA ID Number

Database(s)

HANS FOREIGN INC. (Continued)

1000374805

Owner/operator name: HERCELINSKY HANS
 Owner/operator address: NOT REQUIRED
 NOT REQUIRED, ME 99999
 Owner/operator country: Not reported
 Owner/operator telephone: (415) 555-1212
 Legal status: Private
 Owner/Operator Type: Owner
 Owner/Op start date: Not reported
 Owner/Op end date: Not reported

Handler Activities Summary:

U.S. importer of hazardous waste: Unknown
 Mixed waste (haz. and radioactive): Unknown
 Recycler of hazardous waste: No
 Transporter of hazardous waste: No
 Treater, storer or disposer of HW: No
 Underground injection activity: No
 On-site burner exemption: Unknown
 Furnace exemption: Unknown
 Used oil fuel burner: No
 Used oil processor: No
 User oil refiner: No
 Used oil fuel marketer to burner: No
 Used oil Specification marketer: No
 Used oil transfer facility: No
 Used oil transporter: No
 Off-site waste receiver: Verified to be non-commercial

Violation Status: No violations found

FINDS:

Registry ID: 110002719737

Environmental Interest/Information System

RCRAInfo is a national information system that supports the Resource Conservation and Recovery Act (RCRA) program through the tracking of events and activities related to facilities that generate, transport, and treat, store, or dispose of hazardous waste. RCRAInfo allows RCRA program staff to track the notification, permit, compliance, and corrective action activities required under RCRA.

UORS (California - Used Oil Recycling System). California Integrated Waste Management Board (CIWMB) helps communities establish and promote convenient collection opportunities for used oil and used oil filters.

160

**600 BUSH ST
 SAN DIEGO, CA 92103**

**Notify 65 S100178368
 N/A**

Notify 65:

Date Reported: Not reported
 Staff Initials: Not reported
 Board File Number: Not reported
 Facility Type: Not reported
 Discharge Date: Not reported
 Incident Description: 92103-2910

MAP FINDINGS

Map ID
 Direction
 Distance
 Distance (ft.)Site

EDR ID Number
 EPA ID Number

Database(s)

161 DEWEY ELEMENTARY SCHOOL
 3251 ROSECRANS ST
 SAN DIEGO, CA 92110

LUST S102017974
 N/A

LUST REG 9:

Region: 9
 Status: Preliminary site assessment underway
 Case Number: 9UT3521
 Local Case: H36169-001
 Substance: Diesel
 Qty Leaked: Not reported
 Abate Method: Not reported
 Local Agency: San Diego
 How Found: Tank Closure
 How Stopped: Close Tank
 Source: Tank
 Cause: Corrosion
 Lead Agency: Local Agency
 Case Type: Soil only
 Date Found: 08/11/1997
 Date Stopped: 08/11/1997
 Confirm Date: / /
 Submit Workplan: Not reported
 Prelim Assess: 08/14/1997
 Desc Pollution: Not reported
 Remed Plan: / /
 Remed Action: Not reported
 Began Monitor: Not reported
 Release Date: 08/11/1997
 Enforce Date: Not reported
 Closed Date: Not reported
 Enforce Type: Not reported
 Pilot Program: LOP
 Basin Number: 908.21
 GW Depth: >10
 Beneficial Use: No Beneficial groundwater use
 NPDES Number: Not reported
 Priority: Not reported
 File Dispn: Administratively opened on database, however no file physically exists
 Interim Remedial Actions: Not reported
 Cleanup and Abatement order Number: Not reported
 Waste Discharge Requirement Number: Not reported

161 SDUSD/DEWEY ELEMENTARY SCH
 3251 ROSECRANS
 SAN DIEGO, CA 92110

HIST CORTESE S103652940
 LUST N/A
 San Diego Co. HMMD
 HAZNET
 SAN DIEGO CO. SAM

CORTESE:

Region: CORTESE
 Facility County Code: 37
 Reg By: LTNKA
 Reg Id: 9UT3521

LUST:

Region: STATE
 Global Id: T0607302290
 Latitude: 32.7476371

MAP FINDINGS

Map ID
 Direction
 Distance
 Distance (ft.)Site

EDR ID Number
 EPA ID Number

Database(s)

SDUSD/DEWEY ELEMENTARY SCH (Continued)

S103652940

Longitude: -117.2080516
 Case Type: LUST Cleanup Site
 Status: Completed - Case Closed
 Status Date: 2004-02-17 00:00:00
 Lead Agency: SAN DIEGO COUNTY LOP
 Case Worker: DF
 Local Agency: Not reported
 RB Case Number: 9UT3521
 LOC Case Number: H36169-001
 File Location: Local Agency
 Potential Media Affect: Other Groundwater (uses other than drinking water)
 Potential Contaminants of Concern: Heating Oil / Fuel Oil
 Site History: Not reported

[Click here to access the California GeoTracker records for this facility:](#)

San Diego Co. HMMD:

Facility ID: 136169
 Inactive Indicator: Active
 Business Code: 6HK56
 SIC: Not reported
 Permit Expiration: Not reported
 Owner: SAN DIEGO UNIFIED SCHOOL DIST
 2nd Name: Not reported
 Mailing Address: 4100 NORMAL ST - A2
 Mailing City,St,Zip: SAN DIEGO, CA 92103
 Map Code/Business Plan on File: Not reported
 Corporate Code: Not reported
 Fire Dept District: Not reported
 Census Tract Number: 66.00
 EPA ID: Not reported
 Gas Station: Not reported
 Inspection Date: 05/15/97
 Reinspection Date: Not reported
 Inspector Name: LEGACY
 Violation Notice Issued: Not reported
 Facility Contact: TONY RASO
 Delinquent Flag: Not Delinquent
 Last Update: 08/30/10
 Last Delinquent Letter: Not reported
 Delinquent Comment: Not reported
 Last Letter Type: Not reported
 Property Owner: SAN DIEGO UNIFIED SCHOOL DISTR
 Property Address: Not reported
 Property City,St,Zip: 00000
 Tank Owner: Not reported
 Tank Address: Not reported
 Tank City,St,Zip: Not reported
 Business Plan Acceptance Date: Not reported
 Reinspection Date Y2K Compatible: Not reported
 Facility Phone: 619-223-8131

HMMD DISCLOSURE INVENTORY:

Item Number: Not reported
 Chemical Name: Not reported
 Case Number: Not reported
 Quantity Stored At One Time: Not reported

MAP FINDINGS

Map ID
 Direction
 Distance
 Distance (ft.)Site

EDR ID Number
 EPA ID Number

Database(s)

SDUSD/DEWEY ELEMENTARY SCH (Continued)

S103652940

Quantity Stored at One Time: Not reported
 Annual Quantity String: Not reported
 Annual Quantity String: Not reported
 Measurement Units: Not reported
 Carcinogen: No
 1st Hazard Category: Not reported
 2nd Hazard Category: Not reported

HMMD UNDERGROUND TANKS:

Tank Number: T001
 Tank ID Number: 001/AT4895
 Waste or Product: 2000
 Tank Contents: Not reported

HMMD VIOLATIONS:

Inspection Date: Not reported
 Waste Code: Not reported
 Occurrences: Not reported
 Item Number: Not reported

HMMD WASTE STREAMS:

Inspection Date: Not reported
 Waste Item #: Not reported
 Waste Code: Not reported
 Waste Name: Not reported
 Qty at Inspection: Not reported
 Quantity String: Not reported
 Annual Qty: Not reported
 Annual Qty String: Not reported
 Measurement Unit: Not reported
 Treatment Method: Not reported
 Storage Method: Not reported
 Haz Waste Hauler: Not reported
 Waste Desc: Not reported
 Carcinogen: No

HAZNET:

Gepaid: CAC002588988
 Contact: JOHN BAKER
 Telephone: 8586277350
 Facility Addr2: Not reported
 Mailing Name: Not reported
 Mailing Address: 4100 NORMAL ST
 Mailing City,St,Zip: SAN DIEGO, CA 92103
 Gen County: San Diego
 TSD EPA ID: CAD044429835
 TSD County: Los Angeles
 Waste Category: Off-specification, aged, or surplus organics
 Disposal Method: Disposal, Other
 Tons: 0
 Facility County: Not reported

Gepaid: CAC002569674
 Contact: DARRYL HERNANDEZ

MAP FINDINGS

Map ID
 Direction
 Distance
 Distance (ft.)Site

EDR ID Number

Database(s) EPA ID Number

SDUSD/DEWEY ELEMENTARY SCH (Continued)

S103652940

Telephone: 8585735853
 Facility Addr2: Not reported
 Mailing Name: Not reported
 Mailing Address: 4860 RUFFNER ST
 Mailing City,St,Zip: SAN DIEGO, CA 92111
 Gen County: San Diego
 TSD EPA ID: CAT080033681
 TSD County: San Diego
 Waste Category: Contaminated soil from site clean-ups
 Disposal Method: Disposal, Land Fill
 Tons: 5.05
 Facility County: San Diego

Gepaid: CAC002294745
 Contact: SAN DIEGO USD
 Telephone: 8586277195
 Facility Addr2: Not reported
 Mailing Name: Not reported
 Mailing Address: 4100 NORMAL STREET
 Mailing City,St,Zip: SAN DIEGO, CA 921030000
 Gen County: San Diego
 TSD EPA ID: CAD009007626
 TSD County: Los Angeles
 Waste Category: Asbestos-containing waste
 Disposal Method: Disposal, Land Fill
 Tons: 11.7992
 Facility County: San Diego

Gepaid: CAC002294745
 Contact: SAN DIEGO USD
 Telephone: 8586277195
 Facility Addr2: Not reported
 Mailing Name: Not reported
 Mailing Address: 4100 NORMAL STREET
 Mailing City,St,Zip: SAN DIEGO, CA 921030000
 Gen County: San Diego
 TSD EPA ID: CAD028409019
 TSD County: Los Angeles
 Waste Category: Other organic solids
 Disposal Method: Transfer Station
 Tons: .2250
 Facility County: San Diego

Gepaid: CAC001266392
 Contact: SDUSD
 Telephone: 6192938280
 Facility Addr2: Not reported
 Mailing Name: Not reported
 Mailing Address: 8799 BALBOA AVE STE 290
 Mailing City,St,Zip: SAN DIEGO, CA 921230000
 Gen County: San Diego
 TSD EPA ID: CAT080013352
 TSD County: Los Angeles
 Waste Category: Aqueous solution with 10% or more total organic residues
 Disposal Method: Recycler
 Tons: 2.0850
 Facility County: San Diego

MAP FINDINGS

Map ID
 Direction
 Distance
 Distance (ft.)Site

EDR ID Number
 EPA ID Number

Database(s)

SDUSD/DEWEY ELEMENTARY SCH (Continued)

S103652940

[Click this hyperlink](#) while viewing on your computer to access
 1 additional CA_HAZNET: record(s) in the EDR Site Report.

SAN DIEGO CO. SAM:

Case Number: H36169-001
 Agency: DEH Site Assessment & Mitigation
Funding: LOP - State Fund
 FType: GW With No Beneficial Use Designation
 FStatus: 9
 Date: 2/17/2004
 Date Began: 8/11/1997

162

HARRY KAHN ASSOCIATES INC
4250 PACIFIC HWY
SAN DIEGO, CA 92110

San Diego Co. HMMD

S106060605
N/A

San Diego Co. HMMD:

Facility ID:	107247
Inactive Indicator:	Active
Business Code:	Not reported
SIC:	Not reported
Permit Expiration:	Not reported
Owner:	Not reported
2nd Name:	Not reported
Mailing Address:	Not reported
Mailing City,St,Zip:	Not reported
Map Code/Business Plan on File:	Not reported
Corporate Code:	Not reported
Fire Dept District:	Not reported
Census Tract Number:	65.00
EPA ID:	Not reported
Gas Station:	Not reported
Inspection Date:	Not reported
Reinspection Date:	Not reported
Inspector Name:	Not reported
Violation Notice Issued:	Not reported
Facility Contact:	Not reported
Delinquent Flag:	Not Delinquent
Last Update:	08/30/10
Last Delinquent Letter:	Not reported
Delinquent Comment:	Not reported
Last Letter Type:	Not reported
Property Owner:	SWANSTON-BARNETT L L C
Property Address:	P O BOX 83102
Property City,St,Zip:	SAN DIEGO, CA 92138
Tank Owner:	Not reported
Tank Address:	Not reported
Tank City,St,Zip:	Not reported
Business Plan Acceptance Date:	Not reported
Reinspection Date Y2K Compatible:	Not reported
Facility Phone:	Not reported

HMMD DISCLOSURE INVENTORY:

Item Number:	Not reported
Chemical Name:	Not reported
Case Number:	Not reported
Quantity Stored At One Time:	Not reported
Quantity Stored at One Time:	Not reported

MAP FINDINGS

Map ID
 Direction
 Distance
 Distance (ft.)Site

EDR ID Number

Database(s) EPA ID Number

HARRY KAHN ASSOCIATES INC (Continued)

S106060605

Annual Quantity String: Not reported
 Annual Quantity String: Not reported
 Measurement Units: Not reported
 Carcinogen: No
 1st Hazard Category: Not reported
 2nd Hazard Category: Not reported

HMMD UNDERGROUND TANKS:

Tank Number: Not reported
 Tank ID Number: Not reported
 Waste or Product: Not reported
 Tank Contents: Not reported

HMMD VIOLATIONS:

Inspection Date: Not reported
 Waste Code: Not reported
 Occurrences: Not reported
 Item Number: Not reported

HMMD WASTE STREAMS:

Inspection Date: Not reported
 Waste Item #: Not reported
 Waste Code: Not reported
 Waste Name: Not reported
 Qnty at Inspection: Not reported
 Quantity String: Not reported
 Annual Qty: Not reported
 Annual Qty String: Not reported
 Measurement Unit: Not reported
 Treatment Method: Not reported
 Storage Method: Not reported
 Haz Waste Hauler: Not reported
 Waste Desc: Not reported
 Carcinogen: No

162

**NAVAL SEA SUPPORT CTR PAC
 4297 PACIFIC HWY BLDG 27
 SAN DIEGO, CA 92110**

**HAZNET S103659172
 N/A**

HAZNET:

Gepaid: CAP982457061
 Contact: Not reported
 Telephone: 0000000000
 Facility Addr2: Not reported
 Mailing Name: Not reported
 Mailing Address: Not reported
 Mailing City,St,Zip: 000000000
 Gen County: 0
 TSD EPA ID: CA7170090016
 TSD County: San Diego
 Waste Category: Other organic solids
 Disposal Method: Transfer Station
 Tons: .0020
 Facility County: 0

MAP FINDINGS

Map ID
 Direction
 Distance
 Distance (ft.)Site

EDR ID Number
 EPA ID Number

Database(s)

NAVAL SEA SUPPORT CTR PAC (Continued)

S103659172

Gepaid: CAP982457061
 Contact: Not reported
 Telephone: 0000000000
 Facility Addr2: Not reported
 Mailing Name: Not reported
 Mailing Address: Not reported
 Mailing City,St,Zip: 000000000
 Gen County: 0
 TSD EPA ID: CA7170090016
 TSD County: San Diego
 Waste Category: Not reported
 Disposal Method: Transfer Station
 Tons: .0005
 Facility County: 0

Gepaid: CAP982457061
 Contact: Not reported
 Telephone: 0000000000
 Facility Addr2: Not reported
 Mailing Name: Not reported
 Mailing Address: Not reported
 Mailing City,St,Zip: 000000000
 Gen County: 0
 TSD EPA ID: CA7170090016
 TSD County: San Diego
 Waste Category: Off-specification, aged, or surplus organics
 Disposal Method: Transfer Station
 Tons: .0010
 Facility County: 0

162

**POINT LOMA NAVAL COMPLEX - SPAWAR-PLC - SITE 12 -
 SW OF WOODWARD ROAD
 SAN DIEGO, CA 92110**

**MCS S110168735
 N/A**

MCS:

Global Id: DOD100373300
 Latitude: 32.69638282868
 Longitude: -117.253475189209
 Case Type: Military Cleanup Site
 Status: Open - Site Assessment
 Status Date: 2003-07-01 00:00:00
 Lead Agency: DEPARTMENT OF TOXIC SUBSTANCES CONTROL
 Caseworker: Not reported
 Local Agency: DEPARTMENT OF TOXIC SUBSTANCES CONTROL
 RB Case Number: 16537-12
 LOC Case Number: H02341-002
 File Location: Regional Board
 Potential Media Affect: Not reported
 Potential Contaminants of Concern: Not reported
 Site History: Not reported

Click here to access the California GeoTracker records for this facility:

MAP FINDINGS

Map ID			EDR ID Number
Direction			
Distance			
Distance (ft.)	Site	Database(s)	EPA ID Number

162	POINT LOMA NAVAL COMPLEX - SPAWAR-PLC - IR SITE 5 EAST OF WOODWARD ROAD SAN DIEGO, CA 92110	MCS	S110168672 N/A
------------	--	------------	---------------------------

MCS:

Global Id:	DOD100370100
Latitude:	32.7068195078964
Longitude:	-117.254676818848
Case Type:	Military Cleanup Site
Status:	Open - Site Assessment
Status Date:	2010-05-11 00:00:00
Lead Agency:	DEPARTMENT OF TOXIC SUBSTANCES CONTROL
Caseworker:	Not reported
Local Agency:	DEPARTMENT OF TOXIC SUBSTANCES CONTROL
RB Case Number:	16539-5
LOC Case Number:	400272 -- 6
File Location:	Regional Board
Potential Media Affect:	Not reported
Potential Contaminants of Concern:	Not reported
Site History:	Not reported

[Click here to access the California GeoTracker records for this facility:](#)

162	SAN DIEGO NISE-WEST - SPAWAR OLD TOWN CAMPUS (OTC) 4301 PACIFIC HIGHWAY SAN DIEGO, CA 92110	MCS	S110168496 N/A
------------	--	------------	---------------------------

MCS:

Global Id:	DOD100356600
Latitude:	32.7469252566412
Longitude:	-117.194391489029
Case Type:	Military Cleanup Site
Status:	Open - Site Assessment
Status Date:	2003-07-01 00:00:00
Lead Agency:	DEPARTMENT OF TOXIC SUBSTANCES CONTROL
Caseworker:	Not reported
Local Agency:	DEPARTMENT OF TOXIC SUBSTANCES CONTROL
RB Case Number:	16537-5
LOC Case Number:	H02341-002
File Location:	Regional Board
Potential Media Affect:	Not reported
Potential Contaminants of Concern:	Not reported
Site History:	Not reported

[Click here to access the California GeoTracker records for this facility:](#)

162	SAN DIEGO NISE-WEST - SPAWAR OLD TOWN CAMPUS (OTC) 4301 PACIFIC HIGHWAY SAN DIEGO, CA 92110	MCS	S110168677 N/A
------------	--	------------	---------------------------

MCS:

Global Id:	DOD100369500
Latitude:	32.7470380525842
Longitude:	-117.194766998291
Case Type:	Military Cleanup Site
Status:	Open - Site Assessment
Status Date:	2010-05-20 00:00:00
Lead Agency:	DEPARTMENT OF TOXIC SUBSTANCES CONTROL

MAP FINDINGS

Map ID
 Direction
 Distance
 Distance (ft.)Site

EDR ID Number
 EPA ID Number

Database(s)

SAN DIEGO NISE-WEST - SPAWAR OLD TOWN CAMPUS (OTC) (Continued)

S110168677

Caseworker: Not reported
 Local Agency: DEPARTMENT OF TOXIC SUBSTANCES CONTROL
 RB Case Number: 16537-4
 LOC Case Number: H02341-002
 File Location: Regional Board
 Potential Media Affect: Not reported
 Potential Contaminants of Concern: Not reported
 Site History: Not reported

[Click here to access the California GeoTracker records for this facility:](#)

**162 SAN DIEGO NISE-WEST - SPAWAR OLD TOWN CAMPUS (OTC)
 4301 PACIFIC HIGHWAY
 SAN DIEGO, CA 92110**

**MCS S110168721
 N/A**

MCS:
 Global Id: DOD100373100
 Latitude: 32.7506654939561
 Longitude: -117.199766635895
 Case Type: Military Cleanup Site
 Status: Open - Site Assessment
 Status Date: 2006-12-01 00:00:00
 Lead Agency: DEPARTMENT OF TOXIC SUBSTANCES CONTROL
 Caseworker: Not reported
 Local Agency: DEPARTMENT OF TOXIC SUBSTANCES CONTROL
 RB Case Number: 16537-10
 LOC Case Number: H02341-002
 File Location: Regional Board
 Potential Media Affect: Not reported
 Potential Contaminants of Concern: Arsenic, * Chlorinated Hydrocarbons, Other Solvent or Non-Petroleum Hydrocarbon, * Metals, * PAHs/PNAs, Polychlorinated biphenyls (PCBs), Other Petroleum, Trichloroethylene (TCE)
 Site History: Space and Naval Warfare Systems Center, Old Town Campus (SPAWAR-OTC), an active satellite of SPAWAR Point Loma, is located north of the Marine Corps Recruit Depot and the San Diego International Airport. It encompasses approximately 60 acres and is 95% covered by buildings or pavement. Occupied by Lockheed-Martin and the Navy, the base has been utilized for various aircraft, rocket, and missile assembly and manufacturing. ' The contamination resulted from past waste handling practices is encountered at various locations inside and outside of the buildings. Known or suspected contaminants in soil and ground- water include heavy metals, polychlorinated biphenyls, volatile and semi-volatile organic compounds, and petroleum products.

[Click here to access the California GeoTracker records for this facility:](#)

**162 SAN DIEGO NISE-WEST - SPAWAR OLD TOWN CAMPUS (OTC)
 4301 PACIFIC HIGHWAY
 SAN DIEGO, CA 92110**

**MCS S110168509
 N/A**

MCS:
 Global Id: DOD100362400
 Latitude: 32.7458604559026
 Longitude: -117.193002104759
 Case Type: Military Cleanup Site
 Status: Open - Site Assessment

MAP FINDINGS

Map ID
 Direction
 Distance
 Distance (ft.)Site

EDR ID Number
 EPA ID Number

Database(s)

SAN DIEGO NISE-WEST - SPAWAR OLD TOWN CAMPUS (OTC) (Continued)

S110168509

Status Date: 2010-05-20 00:00:00
 Lead Agency: DEPARTMENT OF TOXIC SUBSTANCES CONTROL
 Caseworker: Not reported
 Local Agency: DEPARTMENT OF TOXIC SUBSTANCES CONTROL
 RB Case Number: 16537-3
 LOC Case Number: H02341-002
 File Location: Regional Board
 Potential Media Affect: Not reported
 Potential Contaminants of Concern: Not reported
 Site History: Not reported

[Click here to access the California GeoTracker records for this facility:](#)

**162 SAN DIEGO NISE-WEST - SPAWAR OLD TOWN CAMPUS (OTC)
 4301 PACIFIC HIGHWAY
 SAN DIEGO, CA 92110**

**MCS S110168507
 N/A**

MCS:

Global Id: DOD100356500
 Latitude: 32.7491676131845
 Longitude: -117.197685241699
 Case Type: Military Cleanup Site
 Status: Open - Site Assessment
 Status Date: 2003-07-01 00:00:00
 Lead Agency: DEPARTMENT OF TOXIC SUBSTANCES CONTROL
 Caseworker: Not reported
 Local Agency: DEPARTMENT OF TOXIC SUBSTANCES CONTROL
 RB Case Number: 16537-14
 LOC Case Number: 400495 -- 19
 File Location: Regional Board
 Potential Media Affect: Not reported
 Potential Contaminants of Concern: Not reported
 Site History: Not reported

[Click here to access the California GeoTracker records for this facility:](#)

**162 POINT LOMA NAVAL COMPLEX - SPAWAR-PLC - SITE 8 - B
 NEAR THE END OF HARDWARE ROAD
 SAN DIEGO, CA 92110**

**MCS S110168451
 N/A**

MCS:

Global Id: DOD100362000
 Latitude: 32.7053389460421
 Longitude: -117.25115776062
 Case Type: Military Cleanup Site
 Status: Open - Site Assessment
 Status Date: 2003-07-01 00:00:00
 Lead Agency: DEPARTMENT OF TOXIC SUBSTANCES CONTROL
 Caseworker: Not reported
 Local Agency: DEPARTMENT OF TOXIC SUBSTANCES CONTROL
 RB Case Number: 16537-8
 LOC Case Number: H02341-002
 File Location: Regional Board
 Potential Media Affect: Not reported
 Potential Contaminants of Concern: Not reported
 Site History: Not reported

MAP FINDINGS

Map ID
 Direction
 Distance
 Distance (ft.)Site

EDR ID Number
 EPA ID Number

Database(s)

POINT LOMA NAVAL COMPLEX - SPAWAR-PLC - SITE 8 - B (Continued)

S110168451

[Click here to access the California GeoTracker records for this facility:](#)

**162 SAN DIEGO NAVSUBBASE - POINT LOMA NAVAL COMPLEX (PL
 140 SYLVESTER ROAD, NAVAL BASE POINT LOMA
 SAN DIEGO, CA 92106**

**MCS S110168738
 N/A**

MCS:

Global Id:	DOD100372100
Latitude:	32.6870104452858
Longitude:	-117.237253189087
Case Type:	Military Cleanup Site
Status:	Completed - Case Closed
Status Date:	1998-02-17 00:00:00
Lead Agency:	DEPARTMENT OF TOXIC SUBSTANCES CONTROL
Caseworker:	Not reported
Local Agency:	DEPARTMENT OF TOXIC SUBSTANCES CONTROL
RB Case Number:	16538
LOC Case Number:	H80013-006&007
File Location:	Regional Board
Potential Media Affect:	Not reported
Potential Contaminants of Concern:	Not reported
Site History:	The site consists of breaks along a 1.2 mile oily wastewater pipeline. The wastewater is 99% water and 1% petroleum hydrocarbon material. The breaks were repaired and visible contamination was removed at the time. Following assessment, it was determined that the remaining contamination does not pose a threat to human health, human safety, or the environment.

[Click here to access the California GeoTracker records for this facility:](#)

**162 SAN DIEGO NISE-WEST - SPAWAR OLD TOWN CAMPUS (OTC)
 4301 PACIFIC HIGHWAY
 SAN DIEGO, CA 92110**

**MCS S110168472
 N/A**

MCS:

Global Id:	DOD100362300
Latitude:	32.7462259186075
Longitude:	-117.193425893784
Case Type:	Military Cleanup Site
Status:	Open - Site Assessment
Status Date:	2003-07-01 00:00:00
Lead Agency:	DEPARTMENT OF TOXIC SUBSTANCES CONTROL
Caseworker:	Not reported
Local Agency:	DEPARTMENT OF TOXIC SUBSTANCES CONTROL
RB Case Number:	16537-2
LOC Case Number:	H02341-002
File Location:	Regional Board
Potential Media Affect:	Not reported
Potential Contaminants of Concern:	Not reported
Site History:	Not reported

[Click here to access the California GeoTracker records for this facility:](#)

MAP FINDINGS

Map ID
 Direction
 Distance
 Distance (ft.)Site

EDR ID Number
 EPA ID Number

Database(s)

**162 SAN DIEGO NISE-WEST - SPAWAR OLD TOWN CAMPUS (OTC)
 4301 PACIFIC HIGHWAY
 SAN DIEGO, CA 92110**

**MCS S110168696
 N/A**

MCS:

Global Id: DOD100369100
 Latitude: 32.748706
 Longitude: -117.197389
 Case Type: Military Cleanup Site
 Status: Open - Site Assessment
 Status Date: 2010-05-20 00:00:00
 Lead Agency: DEPARTMENT OF TOXIC SUBSTANCES CONTROL
 Caseworker: Not reported
 Local Agency: DEPARTMENT OF TOXIC SUBSTANCES CONTROL
 RB Case Number: 16537-AOC 1
 LOC Case Number: 400495 -- 9
 File Location: Regional Board
 Potential Media Affect: Not reported
 Potential Contaminants of Concern: Not reported
 Site History: Not reported

[Click here to access the California GeoTracker records for this facility:](#)

**162 POINT LOMA NAVAL COMPLEX - SPAWAR-PLC - SWMU 30 -
 NEAR GATE ROAD
 SAN DIEGO, CA 92110**

**MCS S110168651
 N/A**

MCS:

Global Id: DOD100372000
 Latitude: 32.7037861352645
 Longitude: -117.237982749939
 Case Type: Military Cleanup Site
 Status: Open - Site Assessment
 Status Date: 2010-05-20 00:00:00
 Lead Agency: DEPARTMENT OF TOXIC SUBSTANCES CONTROL
 Caseworker: Not reported
 Local Agency: DEPARTMENT OF TOXIC SUBSTANCES CONTROL
 RB Case Number: 16539-SWMU 30
 LOC Case Number: 400272 -- 2
 File Location: Regional Board
 Potential Media Affect: Not reported
 Potential Contaminants of Concern: Not reported
 Site History: Not reported

[Click here to access the California GeoTracker records for this facility:](#)

**162 SAN DIEGO NISE-WEST - SPAWAR OLD TOWN CAMPUS (OTC)
 4301 PACIFIC HIGHWAY
 SAN DIEGO, CA 92110**

**MCS S110168401
 N/A**

MCS:

Global Id: DOD100362200
 Latitude: 32.7460138601835
 Longitude: -117.193077206612
 Case Type: Military Cleanup Site
 Status: Open - Site Assessment
 Status Date: 2003-07-01 00:00:00
 Lead Agency: DEPARTMENT OF TOXIC SUBSTANCES CONTROL

MAP FINDINGS

Map ID
 Direction
 Distance
 Distance (ft.)Site

EDR ID Number
 EPA ID Number

Database(s)

SAN DIEGO NISE-WEST - SPAWAR OLD TOWN CAMPUS (OTC) (Continued)

S110168401

Caseworker: Not reported
 Local Agency: DEPARTMENT OF TOXIC SUBSTANCES CONTROL
 RB Case Number: 16537-1
 LOC Case Number: H02341-002
 File Location: Regional Board
 Potential Media Affect: Not reported
 Potential Contaminants of Concern: Not reported
 Site History: Not reported

[Click here to access the California GeoTracker records for this facility:](#)

**162 POINT LOMA NAVAL COMPLEX - SPAWAR-PLC - IR SITE 22
 EAST OF CRAIG ROAD
 SAN DIEGO, CA 92110**

**MCS S109291223
 N/A**

MCS:
 Global Id: DOD100371800
 Latitude: 32.7053389460421
 Longitude: -117.236899137497
 Case Type: Military Cleanup Site
 Status: Completed - Case Closed
 Status Date: 2007-04-16 00:00:00
 Lead Agency: DEPARTMENT OF TOXIC SUBSTANCES CONTROL
 Caseworker: Not reported
 Local Agency: DEPARTMENT OF TOXIC SUBSTANCES CONTROL
 RB Case Number: 16539-22
 LOC Case Number: 400272 -- 4
 File Location: Regional Board
 Potential Media Affect: Not reported
 Potential Contaminants of Concern: Diesel
 Site History: Not reported

[Click here to access the California GeoTracker records for this facility:](#)

**162 SAN DIEGO NISE-WEST - SPAWAR OLD TOWN CAMPUS (OTC)
 4301 PACIFIC HIGHWAY
 SAN DIEGO, CA 92110**

**MCS S110168457
 N/A**

MCS:
 Global Id: DOD100362100
 Latitude: 32.7488788621882
 Longitude: -117.197685241699
 Case Type: Military Cleanup Site
 Status: Open - Site Assessment
 Status Date: 2003-07-01 00:00:00
 Lead Agency: DEPARTMENT OF TOXIC SUBSTANCES CONTROL
 Caseworker: Not reported
 Local Agency: DEPARTMENT OF TOXIC SUBSTANCES CONTROL
 RB Case Number: 16537-9
 LOC Case Number: H02341-002
 File Location: Regional Board
 Potential Media Affect: Not reported
 Potential Contaminants of Concern: Not reported
 Site History: Not reported

MAP FINDINGS

Map ID
 Direction
 Distance
 Distance (ft.)Site

EDR ID Number
 EPA ID Number

Database(s)

SAN DIEGO NISE-WEST - SPAWAR OLD TOWN CAMPUS (OTC) (Continued)

S110168457

[Click here to access the California GeoTracker records for this facility:](#)

**162 SPACE AND NAVAL WARFARE SYSTEMS CENTER, OLD TOWN CAMPUS
 4301 PACIFIC HWY
 SAN DIEGO, CA 92110**

**FINDS 1010343600
 N/A**

FINDS:

Registry ID: 110030737111

Environmental Interest/Information System

CERCLIS (Comprehensive Environmental Response, Compensation, and Liability Information System) is the Superfund database that is used to support management in all phases of the Superfund program. The system contains information on all aspects of hazardous waste sites, including an inventory of sites, planned and actual site activities, and financial information.

**162 POINT LOMA NAVAL COMPLEX - SPAWAR-PLC - SWMU 22 -
 NEAR GATE ROAD
 SAN DIEGO, CA 92110**

**MCS S110168754
 N/A**

MCS:

Global Id: DOD100371900
 Latitude: 32.703894471777
 Longitude: -117.237339019775
 Case Type: Military Cleanup Site
 Status: Open - Site Assessment
 Status Date: 2010-05-20 00:00:00
 Lead Agency: DEPARTMENT OF TOXIC SUBSTANCES CONTROL
 Caseworker: Not reported
 Local Agency: DEPARTMENT OF TOXIC SUBSTANCES CONTROL
 RB Case Number: 16539-SWMU 22
 LOC Case Number: 400272 -- 3
 File Location: Regional Board
 Potential Media Affect: Not reported
 Potential Contaminants of Concern: Not reported
 Site History: Not reported

[Click here to access the California GeoTracker records for this facility:](#)

**162 SAN DIEGO NISE-WEST - SPAWAR OLD TOWN CAMPUS (OTC)
 4301 PACIFIC HIGHWAY
 SAN DIEGO, CA 92110**

**MCS S110168743
 N/A**

MCS:

Global Id: DOD100373200
 Latitude: 32.7517663300311
 Longitude: -117.198758125305
 Case Type: Military Cleanup Site
 Status: Open - Site Assessment
 Status Date: 1996-10-28 00:00:00
 Lead Agency: DEPARTMENT OF TOXIC SUBSTANCES CONTROL

MAP FINDINGS

Map ID
 Direction
 Distance
 Distance (ft.)Site

EDR ID Number
 EPA ID Number

Database(s)

SAN DIEGO NISE-WEST - SPAWAR OLD TOWN CAMPUS (OTC) (Continued)

S110168743

Caseworker: Not reported
 Local Agency: DEPARTMENT OF TOXIC SUBSTANCES CONTROL
 RB Case Number: 16537-11
 LOC Case Number: H02341-002
 File Location: Regional Board
 Potential Media Affect: Not reported
 Potential Contaminants of Concern: * Chlorinated Hydrocarbons, Other Solvent or Non-Petroleum Hydrocarbon, * Metals, * PAHs/PNAs, Polychlorinated biphenyls (PCBs), * Perchlorate, * Pesticide/Herbicides
 Site History: Space and Naval Warfare Systems Center, Old Town Campus (SPAWAR-OTC), an active satellite of SPAWAR Point Loma, is located north of the Marine Corps Recruit Depot and the San Diego International Airport. It encompasses approximately 60 acres and is 95% covered by buildings or pavement. Occupied by Lockheed-Martin and the Navy, the base has been utilized for various aircraft, rocket, and missile assembly and manufacturing. The contamination resulted from past waste handling practices is encountered at various locations inside and outside of the buildings. Known or suspected contaminants in soil and ground- water include heavy metals, polychlorinated biphenyls, volatile and semi-volatile organic compounds, and petroleum products.

[Click here to access the California GeoTracker records for this facility:](#)

162 POINT LOMA NAVAL COMPLEX - SPAWAR-PLC - SITE 23 - NEAR END OF HARDWARE ROAD SAN DIEGO, CA 92110

**MCS S110168607
 N/A**

MCS:
 Global Id: DOD100367400
 Latitude: 32.7053208902581
 Longitude: -117.250964641571
 Case Type: Military Cleanup Site
 Status: Open - Remediation
 Status Date: 2010-05-20 00:00:00
 Lead Agency: DEPARTMENT OF TOXIC SUBSTANCES CONTROL
 Caseworker: Not reported
 Local Agency: DEPARTMENT OF TOXIC SUBSTANCES CONTROL
 RB Case Number: 16539-23
 LOC Case Number: 400272 -- 10
 File Location: Regional Board
 Potential Media Affect: Not reported
 Potential Contaminants of Concern: Not reported
 Site History: Not reported

[Click here to access the California GeoTracker records for this facility:](#)

162 SAN DIEGO NISE-WEST - SPAWAR OLD TOWN CAMPUS (OTC) 4301 PACIFIC HIGHWAY SAN DIEGO, CA 92110

**MCS S110168565
 N/A**

MCS:
 Global Id: DOD100356400
 Latitude: 32.7509000995063
 Longitude: -117.198543548584
 Case Type: Military Cleanup Site
 Status: Open - Site Assessment

MAP FINDINGS

Map ID
 Direction
 Distance
 Distance (ft.)Site

EDR ID Number
 EPA ID Number

Database(s)

SAN DIEGO NISE-WEST - SPAWAR OLD TOWN CAMPUS (OTC) (Continued)

S110168565

Status Date: 2003-07-01 00:00:00
 Lead Agency: DEPARTMENT OF TOXIC SUBSTANCES CONTROL
 Caseworker: Not reported
 Local Agency: DEPARTMENT OF TOXIC SUBSTANCES CONTROL
 RB Case Number: 16537-13
 LOC Case Number: 400495 -- 20
 File Location: Regional Board
 Potential Media Affect: Not reported
 Potential Contaminants of Concern: Not reported
 Site History: Not reported

[Click here to access the California GeoTracker records for this facility:](#)

**162 SAN DIEGO NISE-WEST - SPAWAR OLD TOWN CAMPUS (OTC)
 4301 PACIFIC HIGHWAY
 SAN DIEGO, CA 92110**

**MCS S110168602
 N/A**

MCS:

Global Id: DOD100369300
 Latitude: 32.748706
 Longitude: -117.197389
 Case Type: Military Cleanup Site
 Status: Open - Site Assessment
 Status Date: 2010-05-20 00:00:00
 Lead Agency: DEPARTMENT OF TOXIC SUBSTANCES CONTROL
 Caseworker: Not reported
 Local Agency: DEPARTMENT OF TOXIC SUBSTANCES CONTROL
 RB Case Number: 16537-AOC 3
 LOC Case Number: 400495 -- 7
 File Location: Regional Board
 Potential Media Affect: Not reported
 Potential Contaminants of Concern: Not reported
 Site History: Not reported

[Click here to access the California GeoTracker records for this facility:](#)

**162 SAN DIEGO NISE-WEST - SPAWAR OLD TOWN CAMPUS (OTC)
 4301 PACIFIC HIGHWAY
 SAN DIEGO, CA 92110**

**MCS S110168671
 N/A**

MCS:

Global Id: DOD100370000
 Latitude: 32.748706
 Longitude: -117.197389
 Case Type: Military Cleanup Site
 Status: Completed - Case Closed
 Status Date: 2002-10-28 00:00:00
 Lead Agency: DEPARTMENT OF TOXIC SUBSTANCES CONTROL
 Caseworker: Not reported
 Local Agency: DEPARTMENT OF TOXIC SUBSTANCES CONTROL
 RB Case Number: 16539-21
 LOC Case Number: 400272 -- 7
 File Location: Regional Board
 Potential Media Affect: Not reported
 Potential Contaminants of Concern: Not reported
 Site History: Not reported

MAP FINDINGS

Map ID
 Direction
 Distance
 Distance (ft.)Site

EDR ID Number
 EPA ID Number

Database(s)

SAN DIEGO NISE-WEST - SPAWAR OLD TOWN CAMPUS (OTC) (Continued)

S110168671

[Click here to access the California GeoTracker records for this facility:](#)

**162 POINT LOMA NAVAL COMPLEX - SPAWAR-PLC - SITE 6 - B
 NE ALONG PATTERSON ROAD
 SAN DIEGO, CA 92110**

**MCS S110168510
 N/A**

MCS:

Global Id: DOD100356700
 Latitude: 32.704002808158
 Longitude: -117.247552871704
 Case Type: Military Cleanup Site
 Status: Open - Site Assessment
 Status Date: 2003-07-01 00:00:00
 Lead Agency: DEPARTMENT OF TOXIC SUBSTANCES CONTROL
 Caseworker: Not reported
 Local Agency: DEPARTMENT OF TOXIC SUBSTANCES CONTROL
 RB Case Number: 16537-6
 LOC Case Number: H02341-002
 File Location: Regional Board
 Potential Media Affect: Not reported
 Potential Contaminants of Concern: Not reported
 Site History: Not reported

[Click here to access the California GeoTracker records for this facility:](#)

**162 SAN DIEGO NISE-WEST - SPAWAR OLD TOWN CAMPUS (OTC)
 4301 PACIFIC HIGHWAY
 SAN DIEGO, CA 92110**

**MCS S110168552
 N/A**

MCS:

Global Id: DOD100356800
 Latitude: 32.7485901102559
 Longitude: -117.195925712585
 Case Type: Military Cleanup Site
 Status: Open - Site Assessment
 Status Date: 2003-07-01 00:00:00
 Lead Agency: DEPARTMENT OF TOXIC SUBSTANCES CONTROL
 Caseworker: Not reported
 Local Agency: DEPARTMENT OF TOXIC SUBSTANCES CONTROL
 RB Case Number: 16537-7
 LOC Case Number: H02341-002
 File Location: Regional Board
 Potential Media Affect: Not reported
 Potential Contaminants of Concern: Not reported
 Site History: Not reported

[Click here to access the California GeoTracker records for this facility:](#)

MAP FINDINGS

Map ID
 Direction
 Distance
 Distance (ft.)Site
 Database(s)
 EDR ID Number
 EPA ID Number

162 **SAN DIEGO NISE-WEST - SPAWAR OLD TOWN CAMPUS (OTC)** MCS S110168680
4301 PACIFIC HIGHWAY
SAN DIEGO, CA 92110 N/A

MCS:
 Global Id: DOD100369400
 Latitude: 32.748706
 Longitude: -117.197389
 Case Type: Military Cleanup Site
 Status: Open - Site Assessment
 Status Date: 2010-05-20 00:00:00
 Lead Agency: DEPARTMENT OF TOXIC SUBSTANCES CONTROL
 Caseworker: Not reported
 Local Agency: DEPARTMENT OF TOXIC SUBSTANCES CONTROL
 RB Case Number: 16537-AOC 4
 LOC Case Number: 400495 -- 6
 File Location: Regional Board
 Potential Media Affect: Not reported
 Potential Contaminants of Concern: Not reported
 Site History: Not reported

[Click here to access the California GeoTracker records for this facility:](#)

162 **POINT LOMA NAVAL COMPLEX - SPAWAR-PLC - IR SITE 10** MCS S110168715
NEAR GATCHELL ROAD
SAN DIEGO, CA 92110 N/A

MCS:
 Global Id: DOD100367500
 Latitude: 32.691073738095
 Longitude: -117.250417470932
 Case Type: Military Cleanup Site
 Status: Open - Site Assessment
 Status Date: 1994-08-01 00:00:00
 Lead Agency: DEPARTMENT OF TOXIC SUBSTANCES CONTROL
 Caseworker: Not reported
 Local Agency: DEPARTMENT OF TOXIC SUBSTANCES CONTROL
 RB Case Number: 16539-10
 LOC Case Number: 400272 -- 9
 File Location: Regional Board
 Potential Media Affect: Not reported
 Potential Contaminants of Concern: Not reported
 Site History: Not reported

[Click here to access the California GeoTracker records for this facility:](#)

162 **POINT LOMA NAVAL COMPLEX - SPAWAR-PLC - IR SITE 9** MCS S110168683
SW ALONG HARDWARD ROAD
SAN DIEGO, CA 92110 N/A

MCS:
 Global Id: DOD100370200
 Latitude: 32.7052125554774
 Longitude: -117.249644994736
 Case Type: Military Cleanup Site
 Status: Open - Site Assessment
 Status Date: 2010-05-20 00:00:00
 Lead Agency: DEPARTMENT OF TOXIC SUBSTANCES CONTROL

MAP FINDINGS

Map ID
 Direction
 Distance
 Distance (ft.)Site

EDR ID Number
 EPA ID Number

Database(s)

POINT LOMA NAVAL COMPLEX - SPAWAR-PLC - IR SITE 9 (Continued)

S110168683

Caseworker: Not reported
 Local Agency: DEPARTMENT OF TOXIC SUBSTANCES CONTROL
 RB Case Number: 16539-9
 LOC Case Number: 400272 -- 5
 File Location: Regional Board
 Potential Media Affect: Not reported
 Potential Contaminants of Concern: Not reported
 Site History: Not reported

[Click here to access the California GeoTracker records for this facility:](#)

**162 POINT LOMA NAVAL COMPLEX - SPAWAR-PLC - IR SITE 20
 WEST OF GATCHELL ROAD
 SAN DIEGO, CA 92110**

**MCS S110168690
 N/A**

MCS:
 Global Id: DOD100369900
 Latitude: 32.6938186134665
 Longitude: -117.252316474915
 Case Type: Military Cleanup Site
 Status: Open - Site Assessment
 Status Date: 2010-05-11 00:00:00
 Lead Agency: DEPARTMENT OF TOXIC SUBSTANCES CONTROL
 Caseworker: Not reported
 Local Agency: DEPARTMENT OF TOXIC SUBSTANCES CONTROL
 RB Case Number: 16539-20
 LOC Case Number: 400272 -- 8
 File Location: Regional Board
 Potential Media Affect: Not reported
 Potential Contaminants of Concern: Not reported
 Site History: Not reported

[Click here to access the California GeoTracker records for this facility:](#)

**162 SAN DIEGO NISE-WEST - SPAWAR OLD TOWN CAMPUS (OTC)
 4301 PACIFIC HIGHWAY
 SAN DIEGO, CA 92110**

**MCS S110168691
 N/A**

MCS:
 Global Id: DOD100369200
 Latitude: 32.748706
 Longitude: -117.197389
 Case Type: Military Cleanup Site
 Status: Open - Site Assessment
 Status Date: 2010-05-20 00:00:00
 Lead Agency: DEPARTMENT OF TOXIC SUBSTANCES CONTROL
 Caseworker: Not reported
 Local Agency: DEPARTMENT OF TOXIC SUBSTANCES CONTROL
 RB Case Number: 16537-AOC 2
 LOC Case Number: 400495 -- 8
 File Location: Regional Board
 Potential Media Affect: Not reported
 Potential Contaminants of Concern: Not reported
 Site History: Not reported

MAP FINDINGS

Map ID		EDR ID Number
Direction		
Distance		
Distance (ft.)Site	Database(s)	EPA ID Number

SAN DIEGO NISE-WEST - SPAWAR OLD TOWN CAMPUS (OTC) (Continued)

S110168691

Click here to access the California GeoTracker records for this facility:

**163 UNITED STATES POST OFFICE
2533 MIDWAY DR
SAN DIEGO, CA 92110**

**HAZNET S103993319
N/A**

HAZNET:
 Gepaid: CAC001171640
 Contact: US POST OFFICE
 Telephone: 6197587214
 Facility Addr2: Not reported
 Mailing Name: Not reported
 Mailing Address: 2533 MIDWAY DR
 Mailing City,St,Zip: SAN DIEGO, CA 921100000
 Gen County: San Diego
 TSD EPA ID: CAD009007626
 TSD County: Los Angeles
 Waste Category: Asbestos-containing waste
 Disposal Method: Disposal, Land Fill
 Tons: .0842
 Facility County: San Diego

**163 US POSTAL SERVICE
2535 MIDWAY DR
SAN DIEGO, CA 92110**

**FINDS 1008224036
LUST N/A
UST
SAN DIEGO CO. SAM**

FINDS:

Registry ID: 110021158030

Environmental Interest/Information System

The NEI (National Emissions Inventory) database contains information on stationary and mobile sources that emit criteria air pollutants and their precursors, as well as hazardous air pollutants (HAPs).

LUST:

Region: STATE
 Global Id: T0607301030
 Latitude: 32.7467854
 Longitude: -117.2015145
 Case Type: LUST Cleanup Site
 Status: Completed - Case Closed
 Status Date: 2000-12-13 00:00:00
 Lead Agency: SAN DIEGO COUNTY LOP
 Case Worker: LA
 Local Agency: SAN DIEGO COUNTY LOP
 RB Case Number: 9UT2263
 LOC Case Number: H04474-001
 File Location: Local Agency
 Potential Media Affect: Other Groundwater (uses other than drinking water)
 Potential Contaminants of Concern: Waste Oil / Motor / Hydraulic / Lubricating
 Site History: Not reported

MAP FINDINGS

Map ID
 Direction
 Distance
 Distance (ft.)Site

EDR ID Number
 EPA ID Number

Database(s)

US POSTAL SERVICE (Continued)

1008224036

Click here to access the California GeoTracker records for this facility:

UST:

Global ID: 18703
 Latitude: 32.74675
 Longitude: -117.20148

SAN DIEGO CO. SAM:

Case Number: H04474-001
 Agency: DEH Site Assessment & Mitigation
Funding: LOP - Federal Fund
 FType: GW With No Beneficial Use Designation
 FStatus: 9
 Date: 12/13/2000
 Date Began: 6/4/1992

Case Number: H04474-002
 Agency: DEH Site Assessment & Mitigation
Funding: Private - VAP
 FType: GW With No Beneficial Use Designation
 FStatus: 9
 Date: 11/30/1998
 Date Began: 7/6/1994

163

US POSTAL SERVICE
2535 MIDWAY DR
SAN DIEGO, CA 92199

SWEEPS UST
San Diego Co. HMMD
EMI

U003789152
N/A

SWEEPS UST:

Status: A
 Comp Number: 4474
 Number: 9
 Board Of Equalization: 44-002413
 Ref Date: Not reported
 Act Date: 06-26-92
 Created Date: 02-29-88
 Tank Status: A
 Owner Tank Id: Not reported
 Swrcb Tank Id: 37-000-004474-000001
 Actv Date: Not reported
 Capacity: 500
 Tank Use: OIL
 Stg: P
 Content: Not reported
 Number Of Tanks: 7

Status: A
 Comp Number: 4474
 Number: 9
 Board Of Equalization: 44-002413
 Ref Date: Not reported
 Act Date: 06-26-92
 Created Date: 02-29-88
 Tank Status: A
 Owner Tank Id: Not reported
 Swrcb Tank Id: 37-000-004474-000002

MAP FINDINGS

Map ID
 Direction
 Distance
 Distance (ft.)Site

EDR ID Number
 EPA ID Number

Database(s)

US POSTAL SERVICE (Continued)

U003789152

Actv Date:	Not reported
Capacity:	5000
Tank Use:	M.V. FUEL
Stg:	P
Content:	REG UNLEADED
Number Of Tanks:	Not reported
Status:	A
Comp Number:	4474
Number:	9
Board Of Equalization:	44-002413
Ref Date:	Not reported
Act Date:	06-26-92
Created Date:	02-29-88
Tank Status:	A
Owner Tank Id:	Not reported
Swrcb Tank Id:	37-000-004474-000003
Actv Date:	Not reported
Capacity:	5000
Tank Use:	M.V. FUEL
Stg:	P
Content:	REG UNLEADED
Number Of Tanks:	Not reported
Status:	A
Comp Number:	4474
Number:	9
Board Of Equalization:	44-002413
Ref Date:	Not reported
Act Date:	06-26-92
Created Date:	02-29-88
Tank Status:	A
Owner Tank Id:	Not reported
Swrcb Tank Id:	37-000-004474-000004
Actv Date:	Not reported
Capacity:	12000
Tank Use:	M.V. FUEL
Stg:	P
Content:	OTHER
Number Of Tanks:	Not reported
Status:	A
Comp Number:	4474
Number:	9
Board Of Equalization:	44-002413
Ref Date:	Not reported
Act Date:	06-26-92
Created Date:	02-29-88
Tank Status:	A
Owner Tank Id:	Not reported
Swrcb Tank Id:	37-000-004474-000005
Actv Date:	Not reported
Capacity:	500
Tank Use:	PETROLEUM
Stg:	W
Content:	Not reported
Number Of Tanks:	Not reported

MAP FINDINGS

Map ID
 Direction
 Distance
 Distance (ft.)Site

EDR ID Number
 EPA ID Number

Database(s)

US POSTAL SERVICE (Continued)

U003789152

Status: A
 Comp Number: 4474
 Number: 9
 Board Of Equalization: 44-002413
 Ref Date: Not reported
 Act Date: 06-26-92
 Created Date: 02-29-88
 Tank Status: A
 Owner Tank Id: Not reported
 Swrcb Tank Id: 37-000-004474-000006
 Actv Date: Not reported
 Capacity: 500
 Tank Use: PETROLEUM
 Stg: W
 Content: Not reported
 Number Of Tanks: Not reported

Status: A
 Comp Number: 4474
 Number: 9
 Board Of Equalization: 44-002413
 Ref Date: Not reported
 Act Date: 06-26-92
 Created Date: 02-29-88
 Tank Status: A
 Owner Tank Id: Not reported
 Swrcb Tank Id: 37-000-004474-000007
 Actv Date: Not reported
 Capacity: 500
 Tank Use: OIL
 Stg: P
 Content: Not reported
 Number Of Tanks: Not reported

San Diego Co. HMMD:

Facility ID: 104474
 Inactive Indicator: Active
 Business Code: 6HK24
 SIC: Not reported
 Permit Expiration: Not reported
 Owner: UNITED STATES POSTAL SERVICE
 2nd Name: BUCK BITTING
 Mailing Address: 2535 MIDWAY DR
 Mailing City,St,Zip: SAN DIEGO, CA 92138
 Map Code/Business Plan on File: Not reported
 Corporate Code: Not reported
 Fire Dept District: San Diego
 Census Tract Number: 66.00
 EPA ID: CA2180090225
 Gas Station: Not reported
 Inspection Date: 08/10/10
 Reinspection Date: Not reported
 Inspector Name: SINGMANS
 Violation Notice Issued: Not reported
 Facility Contact: BUCK BITTING/SUP OF VEHICLE SU
 Delinquent Flag: Not Delinquent
 Last Update: 08/30/10

MAP FINDINGS

Map ID
 Direction
 Distance
 Distance (ft.)Site

EDR ID Number
 EPA ID Number

Database(s)

US POSTAL SERVICE (Continued)

U003789152

Last Delinquent Letter: Not reported
 Delinquent Comment: Not reported
 Last Letter Type: Not reported
 Property Owner: UNITED STATES OF AMERICA
 Property Address: Not reported
 Property City,St,Zip: 00000
 Tank Owner: US POSTAL SERVICE
 Tank Address: 2535 MIDWAY DRIVE V
 Tank City,St,Zip: San Diego, CA 92110
 Business Plan Acceptance Date: Not reported
 Reinspection Date Y2K Compatible: 08/10/11
 Facility Phone: 858-674-0312

HMMD DISCLOSURE INVENTORY:

Item Number: ACE
 Chemical Name: ACETYLENE
 Case Number: 74-86-2
 Quantity Stored At One Time: Not reported
 Quantity Stored at One Time: Not reported
 Annual Quantity String: Not reported
 Annual Quantity String: Not reported
 Measurement Units: Not reported
 Carcinogen: No
 1st Hazard Category: FIRE
 2nd Hazard Category: PRESSURE RELEASE

Item Number: ARG
 Chemical Name: ARGON, AR, 99%, COMPRESSED GAS
 Case Number: 7440-37-1
 Quantity Stored At One Time: Not reported
 Quantity Stored at One Time: Not reported
 Annual Quantity String: Not reported
 Annual Quantity String: Not reported
 Measurement Units: Not reported
 Carcinogen: No
 1st Hazard Category: PRESSURE RELEASE
 2nd Hazard Category: ACUTE

Item Number: BUT
 Chemical Name: BUTOXYETHANOL, 7%: SIMPLE GREEN CLEANER, DEGREASER LIQUID
 Case Number: 111-76-2
 Quantity Stored At One Time: Not reported
 Quantity Stored at One Time: Not reported
 Annual Quantity String: Not reported
 Annual Quantity String: Not reported
 Measurement Units: Not reported
 Carcinogen: No
 1st Hazard Category: ACUTE
 2nd Hazard Category: CHRONIC

Item Number: DIE
 Chemical Name: DIESEL UNDERGROUND TANK 104474 T008
 Case Number: Not reported
 Quantity Stored At One Time: Not reported
 Quantity Stored at One Time: Not reported
 Annual Quantity String: Not reported
 Annual Quantity String: Not reported
 Measurement Units: Not reported

MAP FINDINGS

Map ID
 Direction
 Distance
 Distance (ft.)Site

EDR ID Number

Database(s) EPA ID Number

US POSTAL SERVICE (Continued)

U003789152

Carcinogen: No
 1st Hazard Category: FIRE
 2nd Hazard Category: Not reported

Item Number: DIE
 Chemical Name: DIESEL UNDERGROUND TANK 104474 T009
 Case Number: Not reported
 Quantity Stored At One Time: Not reported
 Quantity Stored at One Time: Not reported
 Annual Quantity String: Not reported
 Annual Quantity String: Not reported
 Measurement Units: Not reported
 Carcinogen: No
 1st Hazard Category: FIRE
 2nd Hazard Category: Not reported

Item Number: OIL
 Chemical Name: OIL, LUBRICATING: MOTOR, ATF, HYDRAULIC, LUBE, GREASE
 Case Number: 8002-05-9
 Quantity Stored At One Time: Not reported
 Quantity Stored at One Time: Not reported
 Annual Quantity String: Not reported
 Annual Quantity String: Not reported
 Measurement Units: Not reported
 Carcinogen: No
 1st Hazard Category: FIRE
 2nd Hazard Category: ACUTE

Item Number: OXY
 Chemical Name: OXYGEN
 Case Number: 7782-44-7
 Quantity Stored At One Time: Not reported
 Quantity Stored at One Time: Not reported
 Annual Quantity String: Not reported
 Annual Quantity String: Not reported
 Measurement Units: Not reported
 Carcinogen: No
 1st Hazard Category: FIRE
 2nd Hazard Category: PRESSURE RELEASE

Item Number: PRO
 Chemical Name: PROPANE, LIQUIFIED PETROLEUM COMPRESSED GAS
 Case Number: 74-98-6
 Quantity Stored At One Time: Not reported
 Quantity Stored at One Time: Not reported
 Annual Quantity String: Not reported
 Annual Quantity String: Not reported
 Measurement Units: Not reported
 Carcinogen: No
 1st Hazard Category: FIRE
 2nd Hazard Category: PRESSURE RELEASE

HMMD UNDERGROUND TANKS:

Tank Number: T005
 Tank ID Number: 99
 Waste or Product: 500
 Tank Contents: Not reported

MAP FINDINGS

Map ID
 Direction
 Distance
 Distance (ft.)Site

EDR ID Number

Database(s) EPA ID Number

US POSTAL SERVICE (Continued)

U003789152

Tank Number: T006
 Tank ID Number: 6
 Waste or Product: 500
 Tank Contents: Not reported

Tank Number: T007
 Tank ID Number: T007
 Waste or Product: 500
 Tank Contents: Not reported

Tank Number: T008
 Tank ID Number: RT0989, RT
 Waste or Product: 12000
 Tank Contents: Not reported

Tank Number: T009
 Tank ID Number: RT0989, RT
 Waste or Product: 12000
 Tank Contents: Not reported

Tank Number: T010
 Tank ID Number: RT0989 / A
 Waste or Product: 1000
 Tank Contents: Not reported

Tank Number: T011
 Tank ID Number: RT0989 / A
 Waste or Product: 1000
 Tank Contents: Not reported

Tank Number: T001
 Tank ID Number: 00
 Waste or Product: 500
 Tank Contents: Not reported

Tank Number: T002
 Tank ID Number: 3
 Waste or Product: 5000
 Tank Contents: Not reported

Tank Number: T003
 Tank ID Number: 4
 Waste or Product: 5000
 Tank Contents: Not reported

Tank Number: T004
 Tank ID Number: 5
 Waste or Product: 12000
 Tank Contents: Not reported

HMMD VIOLATIONS:

Inspection Date: 11/01/99
 Waste Code: Not reported
 Occurrences: Not reported
 Item Number: 5689

Inspection Date: 11/01/99

MAP FINDINGS

Map ID
 Direction
 Distance
 Distance (ft.)Site

EDR ID Number

Database(s) EPA ID Number

US POSTAL SERVICE (Continued)

U003789152

Waste Code: Not reported
 Occurrences: Not reported
 Item Number: 5690

Inspection Date: 11/01/99
 Waste Code: Not reported
 Occurrences: Not reported
 Item Number: 5691

Inspection Date: 08/29/07
 Waste Code: Not reported
 Occurrences: Not reported
 Item Number: 5217

Inspection Date: 08/29/07
 Waste Code: Not reported
 Occurrences: Not reported
 Item Number: 5218

Inspection Date: 08/29/07
 Waste Code: Not reported
 Occurrences: Not reported
 Item Number: 5219

Inspection Date: 08/25/06
 Waste Code: Not reported
 Occurrences: Not reported
 Item Number: 7366

Inspection Date: 08/12/08
 Waste Code: Not reported
 Occurrences: Not reported
 Item Number: 2664

Inspection Date: 08/10/10
 Waste Code: Not reported
 Occurrences: Not reported
 Item Number: 6250

Inspection Date: 08/27/98
 Waste Code: Not reported
 Occurrences: Not reported
 Item Number: 3037

Inspection Date: 08/27/98
 Waste Code: Not reported
 Occurrences: Not reported
 Item Number: 3038

Inspection Date: 01/03/04
 Waste Code: Not reported
 Occurrences: Not reported
 Item Number: 3049

HMMD WASTE STREAMS:

Inspection Date: 08/10/10
 Waste Item #: 132

MAP FINDINGS

Map ID
 Direction
 Distance
 Distance (ft.)Site

EDR ID Number

Database(s) EPA ID Number

US POSTAL SERVICE (Continued)

U003789152

Waste Code: 132
 Waste Name: AQUEOUS SOL'N WITH M
 Qnty at Inspection: 110
 Quantity String: 110
 Annual Qty: 110
 Annual Qty String: 110
 Measurement Unit: GAL
 Treatment Method: 001 RECYCLE
 Storage Method: PLASTIC DRUM
 Haz Waste Hauler: 0015 ASBURY ENVIRONMENTAL
 Waste Desc: ANTIFREEZE
 Carcinogen: No

Inspection Date: 08/10/10
 Waste Item #: 134
 Waste Code: 134
 Waste Name: AQUEOUS SOL'N W/LESS
 Qnty at Inspection: 30
 Quantity String: 30
 Annual Qty: 88
 Annual Qty String: 88
 Measurement Unit: GAL
 Treatment Method: 001 RECYCLE
 Storage Method: PE
 Haz Waste Hauler: 1406 SAFETY-KLEEN SYSTEMS
 Waste Desc: AQUEOUS PARTS WASHER SOLU
 Carcinogen: No

Inspection Date: 08/10/10
 Waste Item #: 135
 Waste Code: 135
 Waste Name: UNSPECIFIED AQUEOUS
 Qnty at Inspection: 40
 Quantity String: 40
 Annual Qty: 60
 Annual Qty String: 60
 Measurement Unit: GAL
 Treatment Method: 001 RECYCLE
 Storage Method: PROCESS EQUIPMENT
 Haz Waste Hauler: 1406 SAFETY-KLEEN SYSTEMS
 Waste Desc: PARTS WASHER
 Carcinogen: No

Inspection Date: 08/10/10
 Waste Item #: 221
 Waste Code: 221
 Waste Name: WASTE OIL & MIXED OI
 Qnty at Inspection: 600
 Quantity String: 600
 Annual Qty: 2700
 Annual Qty String: 2700
 Measurement Unit: GAL
 Treatment Method: 001 RECYCLE
 Storage Method: ABVG TNK
 Haz Waste Hauler: 0015 ASBURY ENVIRONMENTAL
 Waste Desc: USED OIL
 Carcinogen: No

MAP FINDINGS

Map ID
 Direction
 Distance
 Distance (ft.)Site

EDR ID Number
 EPA ID Number

Database(s)

US POSTAL SERVICE (Continued)

U003789152

Inspection Date: 08/10/10
 Waste Item #: 223
 Waste Code: 223
 Waste Name: UNSPEC OIL CONTAININ
 Qnty at Inspection: 250
 Quantity String: 250
 Annual Qty: 1500
 Annual Qty String: 1500
 Measurement Unit: LBS
 Treatment Method: 001 RECYCLE
 Storage Method: METAL DRUM
 Haz Waste Hauler: 1406 SAFETY-KLEEN SYSTEMS
 Waste Desc: ABSORBENT
 Carcinogen: No

Inspection Date: 08/10/10
 Waste Item #: 343
 Waste Code: 343
 Waste Name: UNSPEC ORGANIC LIQUI
 Qnty at Inspection: 30
 Quantity String: 30
 Annual Qty: 30
 Annual Qty String: 30
 Measurement Unit: GAL
 Treatment Method: 001 RECYCLE
 Storage Method: METAL DRUM
 Haz Waste Hauler: 1406 SAFETY-KLEEN SYSTEMS
 Waste Desc: BRAKE FLUID
 Carcinogen: No

Inspection Date: 08/10/10
 Waste Item #: 444
 Waste Code: 444
 Waste Name: USED BATTERIES
 Qnty at Inspection: 200
 Quantity String: 200
 Annual Qty: 500
 Annual Qty String: 500
 Measurement Unit: LBS
 Treatment Method: 444 BATTERIES RECYCL
 Storage Method: NONE
 Haz Waste Hauler: 9997 UNREGISTERED HAZ WST
 Waste Desc: INTERSTATE
 Carcinogen: No

Inspection Date: 08/10/10
 Waste Item #: 491
 Waste Code: 491
 Waste Name: UNSPECIFIED SLUDGE W
 Qnty at Inspection: 15
 Quantity String: 15
 Annual Qty: 15
 Annual Qty String: 15
 Measurement Unit: GAL
 Treatment Method: 014 TRANSFER STATION
 Storage Method: PLASTIC DRUM
 Haz Waste Hauler: 1406 SAFETY-KLEEN SYSTEMS

MAP FINDINGS

Map ID
 Direction
 Distance
 Distance (ft.)Site

EDR ID Number
 EPA ID Number

Database(s)

US POSTAL SERVICE (Continued)

U003789152

Waste Desc: ANTIFREEZE SLUDGE
 Carcinogen: No

Inspection Date: 08/10/10
 Waste Item #: 888
 Waste Code: 888
 Waste Name: USED OIL FILTERS
 Qty at Inspection: 600
 Quantity String: 600
 Annual Qty: 1200
 Annual Qty String: 1200
 Measurement Unit: LBS
 Treatment Method: 888 FILTERS/METAL RE
 Storage Method: METAL DRUM
 Haz Waste Hauler: 1406 SAFETY-KLEEN SYSTEMS
 Waste Desc: DRAINED OIL FILTERS
 Carcinogen: No

EMI:

Year: 2000
 County Code: 37
 Air Basin: SD
 Facility ID: 4048
 Air District Name: SD
 SIC Code: 4311
 Air District Name: SAN DIEGO COUNTY APCD
 Community Health Air Pollution Info System: Not reported
 Consolidated Emission Reporting Rule: Not reported
 Total Organic Hydrocarbon Gases Tons/Yr: 0
 Reactive Organic Gases Tons/Yr: 0
 Carbon Monoxide Emissions Tons/Yr: 0
 NOX - Oxides of Nitrogen Tons/Yr: 0
 SOX - Oxides of Sulphur Tons/Yr: 0
 Particulate Matter Tons/Yr: 0
 Part. Matter 10 Micrometers & Smllr Tons/Yr: 0

Year: 2001
 County Code: 37
 Air Basin: SD
 Facility ID: 4048
 Air District Name: SD
 SIC Code: 4311
 Air District Name: SAN DIEGO COUNTY APCD
 Community Health Air Pollution Info System: Not reported
 Consolidated Emission Reporting Rule: Not reported
 Total Organic Hydrocarbon Gases Tons/Yr: 0
 Reactive Organic Gases Tons/Yr: 0
 Carbon Monoxide Emissions Tons/Yr: 0
 NOX - Oxides of Nitrogen Tons/Yr: 0
 SOX - Oxides of Sulphur Tons/Yr: 0
 Particulate Matter Tons/Yr: 0
 Part. Matter 10 Micrometers & Smllr Tons/Yr: 0

Year: 2002
 County Code: 37
 Air Basin: SD

MAP FINDINGS

Map ID
 Direction
 Distance
 Distance (ft.)Site

EDR ID Number

Database(s) EPA ID Number

US POSTAL SERVICE (Continued)

U003789152

Facility ID: 4048
 Air District Name: SD
 SIC Code: 4311
 Air District Name: SAN DIEGO COUNTY APCD
 Community Health Air Pollution Info System: Not reported
 Consolidated Emission Reporting Rule: Not reported
 Total Organic Hydrocarbon Gases Tons/Yr: 0
 Reactive Organic Gases Tons/Yr: 0
 Carbon Monoxide Emissions Tons/Yr: 0
 NOX - Oxides of Nitrogen Tons/Yr: 0
 SOX - Oxides of Sulphur Tons/Yr: 0
 Particulate Matter Tons/Yr: 0
 Part. Matter 10 Micrometers & Smlr Tons/Yr: 0

Year: 2003
 County Code: 37
 Air Basin: SD
 Facility ID: 4048
 Air District Name: SD
 SIC Code: 4311
 Air District Name: SAN DIEGO COUNTY APCD
 Community Health Air Pollution Info System: Not reported
 Consolidated Emission Reporting Rule: Not reported
 Total Organic Hydrocarbon Gases Tons/Yr: 0
 Reactive Organic Gases Tons/Yr: 0
 Carbon Monoxide Emissions Tons/Yr: 0
 NOX - Oxides of Nitrogen Tons/Yr: 0
 SOX - Oxides of Sulphur Tons/Yr: 0
 Particulate Matter Tons/Yr: 0
 Part. Matter 10 Micrometers & Smlr Tons/Yr: 0

Year: 2004
 County Code: 37
 Air Basin: SD
 Facility ID: 4048
 Air District Name: SD
 SIC Code: 4311
 Air District Name: SAN DIEGO COUNTY APCD
 Community Health Air Pollution Info System: Not reported
 Consolidated Emission Reporting Rule: Not reported
 Total Organic Hydrocarbon Gases Tons/Yr: 0.010469644
 Reactive Organic Gases Tons/Yr: 0.00965625
 Carbon Monoxide Emissions Tons/Yr: 0
 NOX - Oxides of Nitrogen Tons/Yr: 0
 SOX - Oxides of Sulphur Tons/Yr: 0
 Particulate Matter Tons/Yr: 0
 Part. Matter 10 Micrometers & Smlr Tons/Yr: 0

Year: 2005
 County Code: 37
 Air Basin: SD
 Facility ID: 4048
 Air District Name: SD
 SIC Code: 4311
 Air District Name: SAN DIEGO COUNTY APCD
 Community Health Air Pollution Info System: Not reported
 Consolidated Emission Reporting Rule: Not reported

MAP FINDINGS

Map ID
 Direction
 Distance
 Distance (ft.)Site

EDR ID Number
 EPA ID Number

Database(s)

US POSTAL SERVICE (Continued)

U003789152

Total Organic Hydrocarbon Gases Tons/Yr: .010469644
 Reactive Organic Gases Tons/Yr: .00965625
 Carbon Monoxide Emissions Tons/Yr: 0
 NOX - Oxides of Nitrogen Tons/Yr: 0
 SOX - Oxides of Sulphur Tons/Yr: 0
 Particulate Matter Tons/Yr: 0
 Part. Matter 10 Micrometers & Smlr Tons/Yr: 0

Year: 2006
 County Code: 37
 Air Basin: SD
 Facility ID: 4048
 Air District Name: SD
 SIC Code: 4311
 Air District Name: SAN DIEGO COUNTY APCD
 Community Health Air Pollution Info System: Not reported
 Consolidated Emission Reporting Rule: Not reported
 Total Organic Hydrocarbon Gases Tons/Yr: .000786949
 Reactive Organic Gases Tons/Yr: .0007437
 Carbon Monoxide Emissions Tons/Yr: 0
 NOX - Oxides of Nitrogen Tons/Yr: 0
 SOX - Oxides of Sulphur Tons/Yr: 0
 Particulate Matter Tons/Yr: 0
 Part. Matter 10 Micrometers & Smlr Tons/Yr: 0

Year: 2007
 County Code: 37
 Air Basin: SD
 Facility ID: 4048
 Air District Name: SD
 SIC Code: 4311
 Air District Name: SAN DIEGO COUNTY APCD
 Community Health Air Pollution Info System: Not reported
 Consolidated Emission Reporting Rule: Not reported
 Total Organic Hydrocarbon Gases Tons/Yr: .000787
 Reactive Organic Gases Tons/Yr: .000744
 Carbon Monoxide Emissions Tons/Yr: 0
 NOX - Oxides of Nitrogen Tons/Yr: 0
 SOX - Oxides of Sulphur Tons/Yr: 0
 Particulate Matter Tons/Yr: 0
 Part. Matter 10 Micrometers & Smlr Tons/Yr: 0

Year: 2007
 County Code: 37
 Air Basin: SD
 Facility ID: 4048
 Air District Name: SD
 SIC Code: 4311
 Air District Name: SAN DIEGO COUNTY APCD
 Community Health Air Pollution Info System: Not reported
 Consolidated Emission Reporting Rule: Not reported
 Total Organic Hydrocarbon Gases Tons/Yr: .000787
 Reactive Organic Gases Tons/Yr: .000744
 Carbon Monoxide Emissions Tons/Yr: 0
 NOX - Oxides of Nitrogen Tons/Yr: 0
 SOX - Oxides of Sulphur Tons/Yr: 0
 Particulate Matter Tons/Yr: 0

MAP FINDINGS

Map ID
 Direction
 Distance
 Distance (ft.)Site

EDR ID Number
 EPA ID Number

Database(s)

US POSTAL SERVICE (Continued)

U003789152

Part. Matter 10 Micrometers & Smllr Tons/Yr: 0

163

**VEHICLE MAINTENANCE FACILITY
 2535 MIDWAY DR
 SAN DIEGO, CA 92110**

HIST UST

**U001572878
 N/A**

HIST UST:

Region: STATE
 Facility ID: 00000048699
 Facility Type: Other
 Other Type: U.S. POST
 Total Tanks: 0006
 Contact Name: Not reported
 Telephone: 6192213191
 Owner Name: UNITED STATES POSTAL SERVICE
 Owner Address: 2535 MIDWAY DRIVE
 Owner City,St,Zip: SAN DIEGO, CA 92110

Tank Num: 001
 Container Num: 00
 Year Installed: Not reported
 Tank Capacity: 00000500
 Tank Used for: PRODUCT
 Type of Fuel: Not reported
 Tank Construction: Not reported
 Leak Detection: Stock Inventor, Pressure Test

Tank Num: 002
 Container Num: 1
 Year Installed: Not reported
 Tank Capacity: 00000500
 Tank Used for: PRODUCT
 Type of Fuel: Not reported
 Tank Construction: Not reported
 Leak Detection: Stock Inventor, Pressure Test

Tank Num: 003
 Container Num: 3
 Year Installed: Not reported
 Tank Capacity: 00005000
 Tank Used for: PRODUCT
 Type of Fuel: UNLEADED
 Tank Construction: Not reported
 Leak Detection: Stock Inventor, Pressure Test

Tank Num: 004
 Container Num: 4
 Year Installed: Not reported
 Tank Capacity: 00005000
 Tank Used for: PRODUCT
 Type of Fuel: UNLEADED
 Tank Construction: Not reported
 Leak Detection: Stock Inventor, Pressure Test

Tank Num: 005
 Container Num: 5
 Year Installed: Not reported
 Tank Capacity: 00012000

MAP FINDINGS

Map ID
 Direction
 Distance
 Distance (ft.)Site

EDR ID Number

Database(s) EPA ID Number

VEHICLE MAINTENANCE FACILITY (Continued)

U001572878

Tank Used for: PRODUCT
 Type of Fuel: DIESEL
 Tank Construction: Not reported
 Leak Detection: Stock Inventor, Pressure Test

Tank Num: 006
 Container Num: 99
 Year Installed: Not reported
 Tank Capacity: 00000500
 Tank Used for: WASTE
 Type of Fuel: WASTE OIL
 Tank Construction: Not reported
 Leak Detection: Visual

163

**UNITED STATES POSTAL SERVICE, MIDWAY P&DC
 2535 MIDWAY DR
 SAN DIEGO, CA 92110**

**HAZNET S108223778
 N/A**

HAZNET:

Gepaid: CAL000274557
 Contact: ROBERT BRYANT
 Telephone: 6197587300
 Facility Addr2: Not reported
 Mailing Name: Not reported
 Mailing Address: 2535 MIDWAY DR
 Mailing City,St,Zip: SAN DIEGO, CA 921869997
 Gen County: San Diego
 TSD EPA ID: CAD009007626
 TSD County: Los Angeles
 Waste Category: Asbestos-containing waste
 Disposal Method: Disposal, Land Fill
 Tons: 34.13
 Facility County: Not reported

Gepaid: CAL000274557
 Contact: ROBERT BRYANT
 Telephone: 6197587300
 Facility Addr2: Not reported
 Mailing Name: Not reported
 Mailing Address: 2535 MIDWAY DR
 Mailing City,St,Zip: SAN DIEGO, CA 921869997
 Gen County: San Diego
 TSD EPA ID: AZC950823111
 TSD County: 99
 Waste Category: Asbestos-containing waste
 Disposal Method: H132
 Tons: 4
 Facility County: San Diego

MAP FINDINGS

Map ID Direction Distance Distance (ft.)Site Database(s) EPA ID Number EDR ID Number

163 **USPS VEHICLE MAINTENANCE FAC** RCRA-SQG FINDS HAZNET 1000376236 CA2180090225
2535 MIDWAY DR
SAN DIEGO, CA 92199

RCRA-SQG:

Date form received by agency: 09/01/1996
 Facility name: USPS VEHICLE MAINTENANCE FAC
 Facility address: 2535 MIDWAY DR
 SAN DIEGO, CA 92199
 EPA ID: CA2180090225
 Contact: Not reported
 Contact address: Not reported
 Not reported
 Contact country: Not reported
 Contact telephone: Not reported
 Contact email: Not reported
 EPA Region: 09
 Land type: Facility is not located on Indian land. Additional information is not known.
 Classification: Small Small Quantity Generator
 Description: Handler: generates more than 100 and less than 1000 kg of hazardous waste during any calendar month and accumulates less than 6000 kg of hazardous waste at any time; or generates 100 kg or less of hazardous waste during any calendar month, and accumulates more than 1000 kg of hazardous waste at any time

Owner/Operator Summary:

Owner/operator name: US POSTAL SERVICE
 Owner/operator address: NOT REQUIRED
 NOT REQUIRED, ME 99999
 Owner/operator country: Not reported
 Owner/operator telephone: (415) 555-1212
 Legal status: Private
 Owner/Operator Type: Owner
 Owner/Op start date: Not reported
 Owner/Op end date: Not reported
 Owner/operator name: NOT REQUIRED
 Owner/operator address: NOT REQUIRED
 NOT REQUIRED, ME 99999
 Owner/operator country: Not reported
 Owner/operator telephone: (415) 555-1212
 Legal status: Private
 Owner/Operator Type: Operator
 Owner/Op start date: Not reported
 Owner/Op end date: Not reported

Handler Activities Summary:

U.S. importer of hazardous waste: Unknown
 Mixed waste (haz. and radioactive): Unknown
 Recycler of hazardous waste: No
 Transporter of hazardous waste: No
 Treater, storer or disposer of HW: No
 Underground injection activity: No
 On-site burner exemption: Unknown
 Furnace exemption: Unknown
 Used oil fuel burner: No
 Used oil processor: No
 User oil refiner: No

MAP FINDINGS

Map ID
 Direction
 Distance
 Distance (ft.)Site

EDR ID Number

Database(s) EPA ID Number

USPS VEHICLE MAINTENANCE FAC (Continued)

1000376236

Used oil fuel marketer to burner: No
 Used oil Specification marketer: No
 Used oil transfer facility: No
 Used oil transporter: No
 Off-site waste receiver: Verified to be non-commercial

Historical Generators:

Date form received by agency: 09/30/1986
 Facility name: USPS VEHICLE MAINTENANCE FAC
 Classification: Large Quantity Generator

Facility Has Received Notices of Violations:

Regulation violated: FR - 262.10-12.A
 Area of violation: Generators - General
 Date violation determined: 12/02/1993
 Date achieved compliance: 12/02/1998
 Violation lead agency: State
 Enforcement action: Not reported
 Enforcement action date: Not reported
 Enf. disposition status: Not reported
 Enf. disp. status date: Not reported
 Enforcement lead agency: Not reported
 Proposed penalty amount: Not reported
 Final penalty amount: Not reported
 Paid penalty amount: Not reported

Regulation violated: FR - 262.10-12.A
 Area of violation: Generators - General
 Date violation determined: 07/14/1992
 Date achieved compliance: 12/02/1993
 Violation lead agency: State
 Enforcement action: Not reported
 Enforcement action date: Not reported
 Enf. disposition status: Not reported
 Enf. disp. status date: Not reported
 Enforcement lead agency: Not reported
 Proposed penalty amount: Not reported
 Final penalty amount: Not reported
 Paid penalty amount: Not reported

Regulation violated: FR - 262.10-12.A
 Area of violation: Generators - General
 Date violation determined: 04/22/1991
 Date achieved compliance: 07/14/1992
 Violation lead agency: State
 Enforcement action: Not reported
 Enforcement action date: Not reported
 Enf. disposition status: Not reported
 Enf. disp. status date: Not reported
 Enforcement lead agency: Not reported
 Proposed penalty amount: Not reported
 Final penalty amount: Not reported
 Paid penalty amount: Not reported

Evaluation Action Summary:

Evaluation date: 12/02/1993

MAP FINDINGS

Map ID
 Direction
 Distance
 Distance (ft.)Site

EDR ID Number

Database(s) EPA ID Number

USPS VEHICLE MAINTENANCE FAC (Continued)

1000376236

Evaluation: COMPLIANCE EVALUATION INSPECTION ON-SITE
 Area of violation: Generators - General
 Date achieved compliance: 12/02/1998
 Evaluation lead agency: State Contractor/Grantee

Evaluation date: 07/14/1992
 Evaluation: COMPLIANCE EVALUATION INSPECTION ON-SITE
 Area of violation: Generators - General
 Date achieved compliance: 12/02/1993
 Evaluation lead agency: State Contractor/Grantee

Evaluation date: 04/22/1991
 Evaluation: COMPLIANCE EVALUATION INSPECTION ON-SITE
 Area of violation: Generators - General
 Date achieved compliance: 07/14/1992
 Evaluation lead agency: State Contractor/Grantee

FINDS:

Registry ID: 110002625071

Environmental Interest/Information System

California Hazardous Waste Tracking System - Datamart (HWTS-DATAMART) provides California with information on hazardous waste shipments for generators, transporters, and treatment, storage, and disposal facilities.

RCRAInfo is a national information system that supports the Resource Conservation and Recovery Act (RCRA) program through the tracking of events and activities related to facilities that generate, transport, and treat, store, or dispose of hazardous waste. RCRAInfo allows RCRA program staff to track the notification, permit, compliance, and corrective action activities required under RCRA.

HAZNET:

Gepaid: CA2180090225
 Contact: U.S.P.S. VMF, TONY ESQUEDA
 Telephone: 6197587194
 Facility Addr2: Not reported
 Mailing Name: Not reported
 Mailing Address: 2535 MIDWAY DR
 Mailing City,St,Zip: SAN DIEGO, CA 921109721
 Gen County: San Diego
 TSD EPA ID: TXD077603371
 TSD County: 99
 Waste Category: Other organic solids
 Disposal Method: H141
 Tons: 0.1
 Facility County: San Diego

Gepaid: CA2180090225
 Contact: U.S.P.S. VMF, TONY ESQUEDA
 Telephone: 6197587194
 Facility Addr2: Not reported
 Mailing Name: Not reported
 Mailing Address: 2535 MIDWAY DR

MAP FINDINGS

Map ID
 Direction
 Distance
 Distance (ft.)Site

EDR ID Number
 EPA ID Number

Database(s)

USPS VEHICLE MAINTENANCE FAC (Continued)

1000376236

Mailing City,St,Zip: SAN DIEGO, CA 921109721
 Gen County: San Diego
 TSD EPA ID: CAT080013352
 TSD County: Los Angeles
 Waste Category: Waste oil and mixed oil
 Disposal Method: H039
 Tons: 1.61
 Facility County: San Diego

Gepaid: CA2180090225
 Contact: U.S.P.S. VMF, TONY ESQUEDA
 Telephone: 6197587194
 Facility Addr2: Not reported
 Mailing Name: Not reported
 Mailing Address: 2535 MIDWAY DR
 Mailing City,St,Zip: SAN DIEGO, CA 921109721
 Gen County: San Diego
 TSD EPA ID: CAT000613893
 TSD County: Los Angeles
 Waste Category: Aqueous solution with less than 10% total organic residues
 Disposal Method: H141
 Tons: 0.46
 Facility County: San Diego

Gepaid: CA2180090225
 Contact: U.S.P.S. VMF, TONY ESQUEDA
 Telephone: 6197587194
 Facility Addr2: Not reported
 Mailing Name: Not reported
 Mailing Address: 2535 MIDWAY DR
 Mailing City,St,Zip: SAN DIEGO, CA 921109721
 Gen County: San Diego
 TSD EPA ID: CAT000613893
 TSD County: Los Angeles
 Waste Category: Not reported
 Disposal Method: Not reported
 Tons: 0.03
 Facility County: San Diego

Gepaid: CA2180090225
 Contact: U.S.P.S. VMF, TONY ESQUEDA
 Telephone: 6197587194
 Facility Addr2: Not reported
 Mailing Name: Not reported
 Mailing Address: 2535 MIDWAY DR
 Mailing City,St,Zip: SAN DIEGO, CA 921109721
 Gen County: San Diego
 TSD EPA ID: TXD077603371
 TSD County: 99
 Waste Category: Unspecified sludge waste
 Disposal Method: H061
 Tons: 0.19
 Facility County: San Diego

[Click this hyperlink](#) while viewing on your computer to access 79 additional CA_HAZNET: record(s) in the EDR Site Report.

MAP FINDINGS

Map ID
 Direction
 Distance
 Distance (ft.)Site

EDR ID Number

Database(s) EPA ID Number

**163 SDCTY-HOUSEHOLD HW COLLECTION
 2535 MIDWAY DRIVE
 SAN DIEGO, CA 92186**

**HAZNET S102808889
 N/A**

HAZNET:

Gepaid: CAH111000321
 Contact: CITY OF SAN DIEGO
 Telephone: 0000000000
 Facility Addr2: Not reported
 Mailing Name: Not reported
 Mailing Address: CITY OF SAN DIEGO
 Mailing City,St,Zip: SAN DIEGO, CA 921231636
 Gen County: San Diego
 TSD EPA ID: CAD981696420
 TSD County: Los Angeles
 Waste Category: Aqueous solution with less than 10% total organic residues
 Disposal Method: Transfer Station
 Tons: .2085
 Facility County: San Diego

Gepaid: CAH111000321
 Contact: CITY OF SAN DIEGO
 Telephone: 0000000000
 Facility Addr2: Not reported
 Mailing Name: Not reported
 Mailing Address: CITY OF SAN DIEGO
 Mailing City,St,Zip: SAN DIEGO, CA 921231636
 Gen County: San Diego
 TSD EPA ID: CAD981696420
 TSD County: Los Angeles
 Waste Category: Waste oil and mixed oil
 Disposal Method: Transfer Station
 Tons: .6255
 Facility County: San Diego

Gepaid: CAH111000321
 Contact: CITY OF SAN DIEGO
 Telephone: 0000000000
 Facility Addr2: Not reported
 Mailing Name: Not reported
 Mailing Address: CITY OF SAN DIEGO
 Mailing City,St,Zip: SAN DIEGO, CA 921231636
 Gen County: San Diego
 TSD EPA ID: CAT080010101
 TSD County: San Diego
 Waste Category: Household waste
 Disposal Method: Treatment, Tank
 Tons: .0454
 Facility County: San Diego

Gepaid: CAH111000321
 Contact: CITY OF SAN DIEGO
 Telephone: 0000000000
 Facility Addr2: Not reported
 Mailing Name: Not reported
 Mailing Address: CITY OF SAN DIEGO
 Mailing City,St,Zip: SAN DIEGO, CA 921231636
 Gen County: San Diego
 TSD EPA ID: CAT080010101

MAP FINDINGS

Map ID
 Direction
 Distance
 Distance (ft.)Site

EDR ID Number
 EPA ID Number

Database(s)

SDCTY-HOUSEHOLD HW COLLECTION (Continued)

S102808889

TSD County: San Diego
 Waste Category: Household waste
 Disposal Method: Transfer Station
 Tons: 3.1834
 Facility County: San Diego

Gepaid: CAH111000321
 Contact: CITY OF SAN DIEGO
 Telephone: 000000000
 Facility Addr2: Not reported
 Mailing Name: Not reported
 Mailing Address: CITY OF SAN DIEGO
 Mailing City,St,Zip: SAN DIEGO, CA 921231636
 Gen County: San Diego
 TSD EPA ID: CAT080010101
 TSD County: San Diego
 Waste Category: Not reported
 Disposal Method: Transfer Station
 Tons: .7908
 Facility County: San Diego

[Click this hyperlink](#) while viewing on your computer to access
 18 additional CA_HAZNET: record(s) in the EDR Site Report.

163

**US POSTAL SERVICE
 2535 MIDWAY DR
 SAN DIEGO, CA 92199**

**NPDES S100726646
 HIST CORTESE N/A
 LUST
 SLIC
 DRYCLEANERS
 HAZNET**

NPDES:

Npdes Number: Not reported
 Facility Status: Active
 Agency Id: 375093
 Region: 9
 Regulatory Measure Id: 218373
 Order No: 97-03-DWQ
 Regulatory Measure Type: Storm water industrial
 Place Id: 248977
 WDID: 9 371006111
 Program Type: INDSTW
 Adoption Date Of Regulatory Measure: Not reported
 Effective Date Of Regulatory Measure: 1992-04-21 00:00:00
 Expiration Date Of Regulatory Measure: Not reported
 Termination Date Of Regulatory Measure: Not reported
 Discharge Name: US Postal Service
 Discharge Address: Not reported
 Discharge City: Not reported
 Discharge State: Not reported
 Discharge Zip: Not reported

CORTESE:

Region: CORTESE
 Facility County Code: 37
 Reg By: LTNKA
 Reg Id: 9UT2263

MAP FINDINGS

Map ID
 Direction
 Distance
 Distance (ft.)Site

EDR ID Number
 EPA ID Number

Database(s)

US POSTAL SERVICE (Continued)

S100726646

LUST REG 9:

Region: 9
 Status: Case Closed
 Case Number: 9UT2263
 Local Case: H04474-001
 Substance: Waste Oil
 Qty Leaked: Not reported
 Abate Method: Excavate and Dispose - remove contaminated soil and dispose in approved site
 Local Agency: San Diego
 How Found: Other Means
 How Stopped: Other Means
 Source: Unknown
 Cause: Unknown
 Lead Agency: Local Agency
 Case Type: Other ground water affected
 Date Found: 06/04/1992
 Date Stopped: 06/04/1992
 Confirm Date: 06/04/1992
 Submit Workplan: Not reported
 Prelim Assess: 06/10/1992
 Desc Pollution: Not reported
 Remed Plan: / /
 Remed Action: Not reported
 Began Monitor: Not reported
 Release Date: 06/04/1992
 Enforce Date: Not reported
 Closed Date: 12/11/00
 Enforce Type: Not reported
 Pilot Program: LOP
 Basin Number: 908.21
 GW Depth: 9
 Beneficial Use: No Beneficial groundwater use
 NPDES Number: Not reported
 Priority: 2B
 File Dispn: File discarded, case closed
 Interim Remedial Actions: No
 Cleanup and Abatement order Number: Not reported
 Waste Discharge Requirement Number: Not reported

SLIC:

Region: STATE
Facility Status: Completed - Case Closed
 Status Date: 1998-11-30 00:00:00
 Global Id: T0608173134
 Lead Agency: SAN DIEGO COUNTY LOP
 Lead Agency Case Number: H04474-002
 Latitude: 32.74551
 Longitude: -117.202059
 Case Type: Cleanup Program Site
 Case Worker: DF
 Local Agency: Not reported
 RB Case Number: Not reported
 File Location: Local Agency
 Potential Media Affected: Other Groundwater (uses other than drinking water)
 Potential Contaminants of Concern: Waste Oil / Motor / Hydraulic / Lubricating

MAP FINDINGS

Map ID
 Direction
 Distance
 Distance (ft.)Site

EDR ID Number

Database(s) EPA ID Number

US POSTAL SERVICE (Continued)

S100726646

Site History: Not reported

[Click here to access the California GeoTracker records for this facility:](#)

DRYCLEANERS:

EPA Id: CA2180090225
 NAICS Code: 49111
 NAICS Description: Postal Service
 SIC Code: 7389
 SIC Description: Business Services, NEC (post office contract stations)
 Create Date: 4/10/1987
 Facility Active: Yes
 Inactive Date: Not reported
 Facility Addr2: Not reported
 Mailing Name: Not reported
 Mailing Address: 2535 MIDWAY DR
 Mailing Address 2: Not reported
 Mailing State: CA
 Mailing Zip: 921109721
 Region Code: 4
 Owner Name: U S POSTAL SERVICE
 Owner Address: 11251 RANCHO CARMEL DR
 Owner Address 2: Not reported
 Owner Telephone: 6197587192
 Contact Name: B BITTING/SUPVR VEHICLE SUP
 Contact Address: 2535 MIDWAY DR
 Contact Address 2: Not reported
 Contact Telephone: 6197587194

EPA Id: CAL000274557
 NAICS Code: 49111
 NAICS Description: Postal Service
 SIC Code: 7389
 SIC Description: Business Services, NEC (post office contract stations)
 Create Date: 9/11/2003 9:05:00 AM
 Facility Active: No
 Inactive Date: 6/30/2006 10:14:00 AM
 Facility Addr2: Not reported
 Mailing Name: Not reported
 Mailing Address: 2535 MIDWAY DR
 Mailing Address 2: Not reported
 Mailing State: CA
 Mailing Zip: 921869997
 Region Code: 4
 Owner Name: USPS, PACIFIC AREA
 Owner Address: 11251 RANCHO CARMEL DR
 Owner Address 2: Not reported
 Owner Telephone: 8589895562
 Contact Name: ROBERT BRYANT
 Contact Address: 2535 MIDWAY DR
 Contact Address 2: Not reported
 Contact Telephone: 6197587300

HAZNET:

Gepaid: CA2180090225
 Contact: BUCK BITTING

MAP FINDINGS

Map ID
 Direction
 Distance
 Distance (ft.)Site

EDR ID Number
 EPA ID Number

Database(s)

US POSTAL SERVICE (Continued)

S100726646

Telephone: 6197587194
 Facility Addr2: Not reported
 Mailing Name: Not reported
 Mailing Address: 2535 MIDWAY DR
 Mailing City,St,Zip: SAN DIEGO, CA 921109721
 Gen County: San Diego
 TSD EPA ID: CAT000613893
 TSD County: Los Angeles
 Waste Category: Not reported
 Disposal Method: H141
 Tons: 0.03336
 Facility County: San Diego

Gepaid: CA2180090225
 Contact: BUCK BITTING
 Telephone: 6197587194
 Facility Addr2: Not reported
 Mailing Name: Not reported
 Mailing Address: 2535 MIDWAY DR
 Mailing City,St,Zip: SAN DIEGO, CA 921109721
 Gen County: San Diego
 TSD EPA ID: CAD982411993
 TSD County: Alameda
 Waste Category: Other inorganic solid waste
 Disposal Method: H010
 Tons: 0.0125
 Facility County: San Diego

Gepaid: CA2180090225
 Contact: BUCK BITTING
 Telephone: 6197587194
 Facility Addr2: Not reported
 Mailing Name: Not reported
 Mailing Address: 2535 MIDWAY DR
 Mailing City,St,Zip: SAN DIEGO, CA 921109721
 Gen County: San Diego
 TSD EPA ID: TXD077603371
 TSD County: 99
 Waste Category: Other organic solids
 Disposal Method: H061
 Tons: 0.275
 Facility County: San Diego

Gepaid: CA2180090225
 Contact: BUCK BITTING
 Telephone: 6197587194
 Facility Addr2: Not reported
 Mailing Name: Not reported
 Mailing Address: 2535 MIDWAY DR
 Mailing City,St,Zip: SAN DIEGO, CA 921109721
 Gen County: San Diego
 TSD EPA ID: CAT000613893
 TSD County: Los Angeles
 Waste Category: Aqueous solution with less than 10% total organic residues
 Disposal Method: H141
 Tons: 0.5208
 Facility County: San Diego

MAP FINDINGS

Map ID
 Direction
 Distance
 Distance (ft.)Site

EDR ID Number
 EPA ID Number

Database(s)

US POSTAL SERVICE (Continued)

S100726646

Gepaid: CA2180090225
 Contact: BUCK BITTING
 Telephone: 6197587194
 Facility Addr2: Not reported
 Mailing Name: Not reported
 Mailing Address: 2535 MIDWAY DR
 Mailing City,St,Zip: SAN DIEGO, CA 921109721
 Gen County: San Diego
 TSD EPA ID: TXD077603371
 TSD County: 99
 Waste Category: Other organic solids
 Disposal Method: H141
 Tons: 0.175
 Facility County: San Diego

[Click this hyperlink](#) while viewing on your computer to access
 11 additional CA_HAZNET: record(s) in the EDR Site Report.

164

**GRAPHIC COMMUNICATIONS
 2225 HANCOCK ST
 SAN DIEGO, CA 92110**

**San Diego Co. HMMD S106064673
 N/A**

San Diego Co. HMMD:
 Facility ID: 135720
 Inactive Indicator: Active
 Business Code: 6HK18
 SIC: Not reported
 Permit Expiration: Not reported
 Owner: JOHN RUSH
 2nd Name: Not reported
 Mailing Address: 2225 HANCOCK ST #A
 Mailing City,St,Zip: SAN DIEGO, CA 92110
 Map Code/Business Plan on File: Not reported
 Corporate Code: Not reported
 Fire Dept District: San Diego
 Census Tract Number: 65.00
 EPA ID: CAL000049754
 Gas Station: Not reported
 Inspection Date: 07/17/01
 Reinspection Date: Not reported
 Inspector Name: LEGACY
 Violation Notice Issued: Not reported
 Facility Contact: BOB BRADLEY
 Delinquent Flag: Not Delinquent
 Last Update: 08/30/10
 Last Delinquent Letter: Not reported
 Delinquent Comment: Not reported
 Last Letter Type: Not reported
 Property Owner: OLD TOWN HOLDINGS CORP
 Property Address: 2225 HANCOCK ST
 Property City,St,Zip: SAN DIEGO, CA 92110
 Tank Owner: Not reported
 Tank Address: Not reported
 Tank City,St,Zip: Not reported
 Business Plan Acceptance Date: Not reported
 Reinspection Date Y2K Compatible: Not reported
 Facility Phone: 619-296-8171

MAP FINDINGS

Map ID
 Direction
 Distance
 Distance (ft.)Site

EDR ID Number

Database(s) EPA ID Number

GRAPHIC COMMUNICATIONS (Continued)

S106064673

HMMD DISCLOSURE INVENTORY:

Item Number:	Not reported
Chemical Name:	Not reported
Case Number:	Not reported
Quantity Stored At One Time:	Not reported
Quantity Stored at One Time:	Not reported
Annual Quantity String:	Not reported
Annual Quantity String:	Not reported
Measurement Units:	Not reported
Carcinogen:	No
1st Hazard Category:	Not reported
2nd Hazard Category:	Not reported

HMMD UNDERGROUND TANKS:

Tank Number:	Not reported
Tank ID Number:	Not reported
Waste or Product:	Not reported
Tank Contents:	Not reported

HMMD VIOLATIONS:

Inspection Date:	05/24/99
Waste Code:	Not reported
Occurrences:	Not reported
Item Number:	0581

Inspection Date:	05/24/99
Waste Code:	Not reported
Occurrences:	Not reported
Item Number:	0582

Inspection Date:	07/17/01
Waste Code:	Not reported
Occurrences:	Not reported
Item Number:	3312

Inspection Date:	07/17/01
Waste Code:	Not reported
Occurrences:	Not reported
Item Number:	3313

Inspection Date:	07/17/01
Waste Code:	Not reported
Occurrences:	Not reported
Item Number:	3314

Inspection Date:	07/17/01
Waste Code:	Not reported
Occurrences:	Not reported
Item Number:	3315

HMMD WASTE STREAMS:

Inspection Date:	Not reported
Waste Item #:	Not reported
Waste Code:	Not reported
Waste Name:	Not reported

MAP FINDINGS

Map ID
 Direction
 Distance
 Distance (ft.)Site

EDR ID Number
 EPA ID Number

Database(s)

GRAPHIC COMMUNICATIONS (Continued)

S106064673

Qty at Inspection: Not reported
 Quantity String: Not reported
 Annual Qty: Not reported
 Annual Qty String: Not reported
 Measurement Unit: Not reported
 Treatment Method: Not reported
 Storage Method: Not reported
 Haz Waste Hauler: Not reported
 Waste Desc: Not reported
 Carcinogen: No

164

**EXCLUSIVE JAGUAR
 2225 HANCOCK STREET, #B
 SAN DIEGO, CA 92110**

**HAZNET S102270707
 N/A**

HAZNET:

Gepaid: CAL000157572
 Contact: RASHER CORPORATION
 Telephone: 0000000000
 Facility Addr2: Not reported
 Mailing Name: Not reported
 Mailing Address: 2225 HANCOCK ST # B
 Mailing City,St,Zip: SAN DIEGO, CA 921100000
 Gen County: San Diego
 TSD EPA ID: CAT080013352
 TSD County: Los Angeles
 Waste Category: Unspecified aqueous solution
 Disposal Method: Recycler
 Tons: .9174
 Facility County: San Diego

Gepaid: CAL000157572
 Contact: RASHER CORPORATION
 Telephone: 0000000000
 Facility Addr2: Not reported
 Mailing Name: Not reported
 Mailing Address: 2225 HANCOCK ST # B
 Mailing City,St,Zip: SAN DIEGO, CA 921100000
 Gen County: San Diego
 TSD EPA ID: CAT080013352
 TSD County: Los Angeles
 Waste Category: Aqueous solution with less than 10% total organic residues
 Disposal Method: Transfer Station
 Tons: .3961
 Facility County: San Diego

Gepaid: CAL000157572
 Contact: RASHER CORPORATION
 Telephone: 0000000000
 Facility Addr2: Not reported
 Mailing Name: Not reported
 Mailing Address: 2225 HANCOCK ST # B
 Mailing City,St,Zip: SAN DIEGO, CA 921100000
 Gen County: San Diego
 TSD EPA ID: CAT080013352
 TSD County: Los Angeles
 Waste Category: Aqueous solution with less than 10% total organic residues

MAP FINDINGS

Map ID
 Direction
 Distance
 Distance (ft.)Site

EDR ID Number
 EPA ID Number

Database(s)

EXCLUSIVE JAGUAR (Continued)

S102270707

Disposal Method: Recycler
 Tons: .5421
 Facility County: San Diego

Gepaid: CAL000157572
 Contact: RASHER CORPORATION
 Telephone: 0000000000
 Facility Addr2: Not reported
 Mailing Name: Not reported
 Mailing Address: 2225 HANCOCK ST # B
 Mailing City,St,Zip: SAN DIEGO, CA 921100000
 Gen County: San Diego
 TSD EPA ID: CAT080025711
 TSD County: San Bernardino
 Waste Category: Aqueous solution with less than 10% total organic residues
 Disposal Method: Not reported
 Tons: .5421
 Facility County: San Diego

Gepaid: CAL000157572
 Contact: RASHER CORPORATION
 Telephone: 0000000000
 Facility Addr2: Not reported
 Mailing Name: Not reported
 Mailing Address: 2225 HANCOCK ST # B
 Mailing City,St,Zip: SAN DIEGO, CA 921100000
 Gen County: San Diego
 TSD EPA ID: CAT080013352
 TSD County: Los Angeles
 Waste Category: Aqueous solution with 10% or more total organic residues
 Disposal Method: Recycler
 Tons: .9174
 Facility County: San Diego

[Click this hyperlink](#) while viewing on your computer to access
 3 additional CA_HAZNET: record(s) in the EDR Site Report.

164

**EXCLUSIVE JAGUAR
 2225 HANCOCK ST
 SAN DIEGO, CA 92110**

San Diego Co. HMMD

**S106064949
 N/A**

San Diego Co. HMMD:
 Facility ID: 136504
 Inactive Indicator: Active
 Business Code: 6HK26
 SIC: Not reported
 Permit Expiration: Not reported
 Owner: RASHER CORPORATION
 2nd Name: Not reported
 Mailing Address: 2225 HANCOCK ST #B
 Mailing City,St,Zip: SAN DIEGO, CA 92110
 Map Code/Business Plan on File: Not reported
 Corporate Code: Not reported
 Fire Dept District: San Diego
 Census Tract Number: 65.00
 EPA ID: CAL000157572
 Gas Station: Not reported
 Inspection Date: 04/04/01

MAP FINDINGS

Map ID
 Direction
 Distance
 Distance (ft.)Site

EDR ID Number
 EPA ID Number

Database(s)

EXCLUSIVE JAGUAR (Continued)

S106064949

Reinspection Date: Not reported
 Inspector Name: LEGACY
 Violation Notice Issued: Not reported
 Facility Contact: ALAN CURTIS
 Delinquent Flag: Not Delinquent
 Last Update: 08/30/10
 Last Delinquent Letter: Not reported
 Delinquent Comment: Not reported
 Last Letter Type: Not reported
 Property Owner: OLD TOWN HOLDINGS CORP
 Property Address: 2225 HANCOCK ST
 Property City,St,Zip: SAN DIEGO, CA 92110
 Tank Owner: Not reported
 Tank Address: Not reported
 Tank City,St,Zip: Not reported
 Business Plan Acceptance Date: Not reported
 Reinspection Date Y2K Compatible: Not reported
 Facility Phone: 619-688-6583

HMMD DISCLOSURE INVENTORY:

Item Number: Not reported
 Chemical Name: Not reported
 Case Number: Not reported
 Quantity Stored At One Time: Not reported
 Quantity Stored at One Time: Not reported
 Annual Quantity String: Not reported
 Annual Quantity String: Not reported
 Measurement Units: Not reported
 Carcinogen: No
 1st Hazard Category: Not reported
 2nd Hazard Category: Not reported

HMMD UNDERGROUND TANKS:

Tank Number: Not reported
 Tank ID Number: Not reported
 Waste or Product: Not reported
 Tank Contents: Not reported

HMMD VIOLATIONS:

Inspection Date: Not reported
 Waste Code: Not reported
 Occurrences: Not reported
 Item Number: Not reported

HMMD WASTE STREAMS:

Inspection Date: Not reported
 Waste Item #: Not reported
 Waste Code: Not reported
 Waste Name: Not reported
 Qnty at Inspection: Not reported
 Quantity String: Not reported
 Annual Qty: Not reported
 Annual Qty String: Not reported
 Measurement Unit: Not reported
 Treatment Method: Not reported
 Storage Method: Not reported

MAP FINDINGS

Map ID
 Direction
 Distance
 Distance (ft.)Site

EDR ID Number
 EPA ID Number

Database(s)

EXCLUSIVE JAGUAR (Continued)

S106064949

Haz Waste Hauler: Not reported
 Waste Desc: Not reported
 Carcinogen: No

165

**UNITED LAUNCH ALLIANCE, LLC
 4297 N PACIFIC HWY
 SAN DIEGO, CA 92110**

San Diego Co. HMMD

**S106062607
 N/A**

San Diego Co. HMMD:

Facility ID: 128021
 Inactive Indicator: Active
 Business Code: 6HK50
 SIC: Not reported
 Permit Expiration: Not reported
 Owner: UNITED LAUNCH ALLIANCE, LLC
 2nd Name: ATTN: ELAINE BRIGGS
 Mailing Address: P.O. BOX 80667
 Mailing City,St,Zip: SAN DIEGO, CA 92138
 Map Code/Business Plan on File: Not reported
 Corporate Code: Not reported
 Fire Dept District: Federal
 Census Tract Number: 65.00
 EPA ID: CA6570090443
 Gas Station: Not reported
 Inspection Date: 03/11/10
 Reinspection Date: Not reported
 Inspector Name: JPEARSON
 Violation Notice Issued: Not reported
 Facility Contact: ELAINE BRIGGS
 Delinquent Flag: Not Delinquent
 Last Update: 08/30/10
 Last Delinquent Letter: Not reported
 Delinquent Comment: Not reported
 Last Letter Type: Not reported
 Property Owner: UNITED STATES OF AMERICA
 Property Address: Not reported
 Property City,St,Zip: 00000
 Tank Owner: LOCKHEED MARTIN
 Tank Address: P.O. BOX 80667
 Tank City,St,Zip: San Diego, CA 92138
 Business Plan Acceptance Date: Not reported
 Reinspection Date Y2K Compatible: 09/11/11
 Facility Phone: 619-542-3239

HMMD DISCLOSURE INVENTORY:

Item Number: 006
 Chemical Name: 00659 CANOPUS OIL 68
 Case Number: MIXTURE
 Quantity Stored At One Time: Not reported
 Quantity Stored at One Time: Not reported
 Annual Quantity String: Not reported
 Annual Quantity String: Not reported
 Measurement Units: Not reported
 Carcinogen: No
 1st Hazard Category: CHRONIC
 2nd Hazard Category: Not reported

MAP FINDINGS

Map ID
 Direction
 Distance
 Distance (ft.)Site

EDR ID Number

Database(s) EPA ID Number

UNITED LAUNCH ALLIANCE, LLC (Continued)

S106062607

Item Number: 016
 Chemical Name: 01657 RANDO OIL HD 32 + 68
 Case Number: Not reported
 Quantity Stored At One Time: Not reported
 Quantity Stored at One Time: Not reported
 Annual Quantity String: Not reported
 Annual Quantity String: Not reported
 Measurement Units: Not reported
 Carcinogen: No
 1st Hazard Category: CHRONIC
 2nd Hazard Category: Not reported

Item Number: 018
 Chemical Name: 01841 ATF DEXRON II TRANSMISSION FLUID
 Case Number: MIXTURE
 Quantity Stored At One Time: Not reported
 Quantity Stored at One Time: Not reported
 Annual Quantity String: Not reported
 Annual Quantity String: Not reported
 Measurement Units: Not reported
 Carcinogen: No
 1st Hazard Category: CHRONIC
 2nd Hazard Category: Not reported

Item Number: ACE
 Chemical Name: ACETYLENE
 Case Number: 74-86-2
 Quantity Stored At One Time: Not reported
 Quantity Stored at One Time: Not reported
 Annual Quantity String: Not reported
 Annual Quantity String: Not reported
 Measurement Units: Not reported
 Carcinogen: No
 1st Hazard Category: FIRE
 2nd Hazard Category: REACTIVE

Item Number: ARG
 Chemical Name: ARGON
 Case Number: 7440-37-1
 Quantity Stored At One Time: Not reported
 Quantity Stored at One Time: Not reported
 Annual Quantity String: Not reported
 Annual Quantity String: Not reported
 Measurement Units: Not reported
 Carcinogen: No
 1st Hazard Category: PRESSURE RELEASE
 2nd Hazard Category: CHRONIC

Item Number: CAR
 Chemical Name: CARBON DIOXIDE, GAS
 Case Number: 124-38-9
 Quantity Stored At One Time: Not reported
 Quantity Stored at One Time: Not reported
 Annual Quantity String: Not reported
 Annual Quantity String: Not reported
 Measurement Units: Not reported
 Carcinogen: No

MAP FINDINGS

Map ID
 Direction
 Distance
 Distance (ft.)Site

EDR ID Number
 EPA ID Number

Database(s)

UNITED LAUNCH ALLIANCE, LLC (Continued)

S106062607

1st Hazard Category: PRESSURE RELEASE
 2nd Hazard Category: Not reported

Item Number: CAR
 Chemical Name: CARCINOGENS &/OR REPRODUCTIVE TOXINS BELOW STATE DISCLOSURE AMTS
 ARE/MAY BE

Case Number: Not reported
 Quantity Stored At One Time: Not reported
 Quantity Stored at One Time: Not reported
 Annual Quantity String: Not reported
 Annual Quantity String: Not reported
 Measurement Units: Not reported
 Carcinogen: No
 1st Hazard Category: Not reported
 2nd Hazard Category: Not reported

Item Number: HEL
 Chemical Name: HELIUM OR HELIUM, COMPRESSED (DOT)
 Case Number: 7440-59-7
 Quantity Stored At One Time: Not reported
 Quantity Stored at One Time: Not reported
 Annual Quantity String: Not reported
 Annual Quantity String: Not reported
 Measurement Units: Not reported
 Carcinogen: No
 1st Hazard Category: PRESSURE RELEASE
 2nd Hazard Category: Not reported

Item Number: NIT
 Chemical Name: NITROGEN
 Case Number: 7727-37-9
 Quantity Stored At One Time: Not reported
 Quantity Stored at One Time: Not reported
 Annual Quantity String: Not reported
 Annual Quantity String: Not reported
 Measurement Units: Not reported
 Carcinogen: No
 1st Hazard Category: PRESSURE RELEASE
 2nd Hazard Category: Not reported

Item Number: NIT
 Chemical Name: NITROGEN, LIQUID
 Case Number: 7727-37-9
 Quantity Stored At One Time: Not reported
 Quantity Stored at One Time: Not reported
 Annual Quantity String: Not reported
 Annual Quantity String: Not reported
 Measurement Units: Not reported
 Carcinogen: No
 1st Hazard Category: PRESSURE RELEASE
 2nd Hazard Category: Not reported

Item Number: OXY
 Chemical Name: OXYGEN
 Case Number: 7782-44-7
 Quantity Stored At One Time: Not reported
 Quantity Stored at One Time: Not reported

MAP FINDINGS

Map ID
 Direction
 Distance
 Distance (ft.)Site

EDR ID Number

Database(s) EPA ID Number

UNITED LAUNCH ALLIANCE, LLC (Continued)

S106062607

Annual Quantity String: Not reported
 Annual Quantity String: Not reported
 Measurement Units: Not reported
 Carcinogen: No
 1st Hazard Category: Not reported
 2nd Hazard Category: Not reported

Item Number: SIM
 Chemical Name: SIMPLE GREEN
 Case Number: MIXTURE
 Quantity Stored At One Time: Not reported
 Quantity Stored at One Time: Not reported
 Annual Quantity String: Not reported
 Annual Quantity String: Not reported
 Measurement Units: Not reported
 Carcinogen: No
 1st Hazard Category: ACUTE
 2nd Hazard Category: Not reported

Item Number: SPE
 Chemical Name: SPEEDBALL
 Case Number: MIXTURE
 Quantity Stored At One Time: Not reported
 Quantity Stored at One Time: Not reported
 Annual Quantity String: Not reported
 Annual Quantity String: Not reported
 Measurement Units: Not reported
 Carcinogen: No
 1st Hazard Category: CHRONIC
 2nd Hazard Category: Not reported

Item Number: SSR
 Chemical Name: SSR ULTRA COOLANT
 Case Number: MIXTURE
 Quantity Stored At One Time: Not reported
 Quantity Stored at One Time: Not reported
 Annual Quantity String: Not reported
 Annual Quantity String: Not reported
 Measurement Units: Not reported
 Carcinogen: No
 1st Hazard Category: Not reported
 2nd Hazard Category: Not reported

Item Number: TRI
 Chemical Name: TRIMSOL
 Case Number: MIXTURE
 Quantity Stored At One Time: Not reported
 Quantity Stored at One Time: Not reported
 Annual Quantity String: Not reported
 Annual Quantity String: Not reported
 Measurement Units: Not reported
 Carcinogen: No
 1st Hazard Category: CHRONIC
 2nd Hazard Category: Not reported

HMMD UNDERGROUND TANKS:
 Tank Number: T001

MAP FINDINGS

Map ID
 Direction
 Distance
 Distance (ft.)Site

EDR ID Number
 EPA ID Number

Database(s)

UNITED LAUNCH ALLIANCE, LLC (Continued)

S106062607

Tank ID Number: HYD RESVR
 Waste or Product: 400
 Tank Contents: Not reported

HMMD VIOLATIONS:

Inspection Date: 07/29/93
 Waste Code: Not reported
 Occurrences: Not reported
 Item Number: 5707

Inspection Date: 07/29/93
 Waste Code: Not reported
 Occurrences: Not reported
 Item Number: 5708

Inspection Date: 04/29/98
 Waste Code: Not reported
 Occurrences: Not reported
 Item Number: 9321

HMMD WASTE STREAMS:

Inspection Date: 03/11/10
 Waste Item #: 123
 Waste Code: 123
 Waste Name: UNSPECIFIED ALKALINE
 Qnty at Inspection: 12
 Quantity String: 12
 Annual Qty: 24
 Annual Qty String: 24
 Measurement Unit: LBS
 Treatment Method: 008 NEUTRALIZATION
 Storage Method: FIBER DRUM
 Haz Waste Hauler: 3500 CLEAN HARBORS ENV. S
 Waste Desc: LAB PACK WASTE CORROSIVE
 Carcinogen: No

Inspection Date: 03/11/10
 Waste Item #: 141
 Waste Code: 141
 Waste Name: OFF-SPEC,AGED,SURPL
 Qnty at Inspection: 100
 Quantity String: 100
 Annual Qty: 477
 Annual Qty String: 477
 Measurement Unit: LBS
 Treatment Method: 014 TRANSFER STATION
 Storage Method: FIBER DRUM
 Haz Waste Hauler: 3500 CLEAN HARBORS ENV. S
 Waste Desc: LAB PACK OLD MATERIAL
 Carcinogen: No

Inspection Date: 03/11/10
 Waste Item #: 171
 Waste Code: 171
 Waste Name: METAL SLUDGE
 Qnty at Inspection: 180

MAP FINDINGS

Map ID
 Direction
 Distance
 Distance (ft.)Site

EDR ID Number
 EPA ID Number

Database(s)

UNITED LAUNCH ALLIANCE, LLC (Continued)

S106062607

Quantity String: 180
 Annual Qty: 400
 Annual Qty String: 400
 Measurement Unit: LBS
 Treatment Method: 007 INCINERATION
 Storage Method: METAL DRUM
 Haz Waste Hauler: 3500 CLEAN HARBORS ENV. S
 Waste Desc: METAL SLUDGE FROM TRIM FI
 Carcinogen: No

Inspection Date: 03/11/10
 Waste Item #: 172
 Waste Code: 172
 Waste Name: METAL DUST & MACHINI
 Qnty at Inspection: 800
 Quantity String: 800
 Annual Qty: 2800
 Annual Qty String: 2800
 Measurement Unit: LBS
 Treatment Method: 014 TRANSFER STATION
 Storage Method: FIBER DRUM
 Haz Waste Hauler: 1608 E C S REFINING
 Waste Desc: LEAD PAPER
 Carcinogen: No

Inspection Date: 03/11/10
 Waste Item #: 181
 Waste Code: 181
 Waste Name: INORGANIC SOLID WAST
 Qnty at Inspection: 80
 Quantity String: 80
 Annual Qty: 140
 Annual Qty String: 140
 Measurement Unit: LBS
 Treatment Method: 014 TRANSFER STATION
 Storage Method: METAL DRUM
 Haz Waste Hauler: 3500 CLEAN HARBORS ENV. S
 Waste Desc: AEROSOL CANS
 Carcinogen: No

Inspection Date: 03/11/10
 Waste Item #: 214
 Waste Code: 214
 Waste Name: UNSPEC SOLVENT MIXTU
 Qnty at Inspection: 388
 Quantity String: 388
 Annual Qty: 388
 Annual Qty String: 388
 Measurement Unit: LBS
 Treatment Method: 007 INCINERATION
 Storage Method: FIBER DRUM
 Haz Waste Hauler: 3500 CLEAN HARBORS ENV. S
 Waste Desc: LAB PACK FLAMMABLE LIQUID
 Carcinogen: No

Inspection Date: 03/11/10
 Waste Item #: 221

MAP FINDINGS

Map ID
 Direction
 Distance
 Distance (ft.)Site

EDR ID Number

Database(s) EPA ID Number

UNITED LAUNCH ALLIANCE, LLC (Continued)

S106062607

Waste Code: 221
 Waste Name: WASTE OIL & MIXED OI
 Qnty at Inspection: 55
 Quantity String: 55
 Annual Qty: 165
 Annual Qty String: 165
 Measurement Unit: GAL
 Treatment Method: 001 RECYCLE
 Storage Method: METAL DRUM
 Haz Waste Hauler: 3500 CLEAN HARBORS ENV. S
 Waste Desc: USED OIL
 Carcinogen: No

Inspection Date: 03/11/10
 Waste Item #: 272
 Waste Code: 272
 Waste Name: POLYMERIC RESIN WAST
 Qnty at Inspection: 600
 Quantity String: 600
 Annual Qty: 1500
 Annual Qty String: 1500
 Measurement Unit: LBS
 Treatment Method: 014 TRANSFER STATION
 Storage Method: METAL DRUM
 Haz Waste Hauler: 3500 CLEAN HARBORS ENV. S
 Waste Desc: PRODUCTION DEBRIS
 Carcinogen: No

Inspection Date: 03/11/10
 Waste Item #: 352
 Waste Code: 352
 Waste Name: ORGANIC SOLIDS (OTHE
 Qnty at Inspection: 800
 Quantity String: 800
 Annual Qty: 2000
 Annual Qty String: 2000
 Measurement Unit: LBS
 Treatment Method: 001 RECYCLE
 Storage Method: METAL DRUM
 Haz Waste Hauler: 3500 CLEAN HARBORS ENV. S
 Waste Desc: RAGS WITH SOLVENT
 Carcinogen: No

Inspection Date: 03/11/10
 Waste Item #: 541
 Waste Code: 541
 Waste Name: PHOTOCHEM/PHOTOPROC
 Qnty at Inspection: 8
 Quantity String: 8
 Annual Qty: 12
 Annual Qty String: 12
 Measurement Unit: LBS
 Treatment Method: 001 RECYCLE
 Storage Method: CARBOY
 Haz Waste Hauler: 1608 E C S REFINING
 Waste Desc: SILVER SLUDGE
 Carcinogen: No

MAP FINDINGS

Map ID
 Direction
 Distance
 Distance (ft.)Site

EDR ID Number

Database(s) EPA ID Number

UNITED LAUNCH ALLIANCE, LLC (Continued)

S106062607

Inspection Date: 03/11/10
 Waste Item #: 791
 Waste Code: 791
 Waste Name: LIQUIDS WITH PH <OR=
 Qnty at Inspection: 61
 Quantity String: 61
 Annual Qty: 70
 Annual Qty String: 70
 Measurement Unit: LBS
 Treatment Method: 008 NEUTRALIZATION
 Storage Method: FIBER DRUM
 Haz Waste Hauler: 3500 CLEAN HARBORS ENV. S
 Waste Desc: LAB PACK WASTE ACIDS
 Carcinogen: No

**165 4297 PACIFIC HWY
 4297 PACIFIC HWY
 SAN DIEGO, CA 92101**

**ERNS 92267299
 N/A**

[Click this hyperlink](#) while viewing on your computer to access additional ERNS detail in the EDR Site Report.

**165 GENERAL DYNAMICS CONVAIR DIVISION
 4297 PACIFIC HIGHWAY
 SAN DIEGO, CA 92101**

**RCRA-NonGen 1000214012
 FINDS CA1570090026
 LUST
 HIST UST
 SWEEPS UST
 San Diego Co. HMMD
 HAZNET**

RCRA-NonGen:
 Date form received by agency: 10/02/1996
 Facility name: GENERAL DYNAMICS CONVAIR DIVISION
 Facility address: 4297 PACIFIC HIGHWAY
 SAN DIEGO, CA 92101
 EPA ID: CA1570090026
 Contact: GERRY HARDACRE
 Contact address: PO BOX 85377
 SAN DIEGO, CA 92186
 Contact country: US
 Contact telephone: (619) 298-4661
 Contact email: Not reported
 EPA Region: 09
 Land type: Federal
 Classification: Non-Generator
 Description: Handler: Non-Generators do not presently generate hazardous waste

Owner/Operator Summary:
 Owner/operator name: NOT REQUIRED
 Owner/operator address: NOT REQUIRED
 NOT REQUIRED, ME 99999
 Owner/operator country: Not reported

MAP FINDINGS

Map ID
 Direction
 Distance
 Distance (ft.)Site

EDR ID Number
 EPA ID Number

Database(s)

GENERAL DYNAMICS CONVAIR DIVISION (Continued)

1000214012

Owner/operator telephone: (415) 555-1212
 Legal status: Federal
 Owner/Operator Type: Operator
 Owner/Op start date: Not reported
 Owner/Op end date: Not reported

Owner/operator name: UNITED STATES GOVERNMENT USAF
 Owner/operator address: NOT REQUIRED
 NOT REQUIRED, ME 99999

Owner/operator country: Not reported
 Owner/operator telephone: (415) 555-1212
 Legal status: Federal
 Owner/Operator Type: Owner
 Owner/Op start date: Not reported
 Owner/Op end date: Not reported

Handler Activities Summary:

U.S. importer of hazardous waste: No
 Mixed waste (haz. and radioactive): Unknown
 Recycler of hazardous waste: No
 Transporter of hazardous waste: No
 Treater, storer or disposer of HW: No
 Underground injection activity: No
 On-site burner exemption: No
 Furnace exemption: No
 Used oil fuel burner: No
 Used oil processor: No
 User oil refiner: No
 Used oil fuel marketer to burner: No
 Used oil Specification marketer: No
 Used oil transfer facility: No
 Used oil transporter: No
 Off-site waste receiver: Verified to be non-commercial

Historical Generators:

Date form received by agency: 09/01/1996
 Facility name: GENERAL DYNAMICS CONVAIR DIVISION
 Classification: Large Quantity Generator

Date form received by agency: 03/28/1994
 Facility name: GENERAL DYNAMICS CONVAIR DIVISION
 Classification: Large Quantity Generator

Date form received by agency: 03/31/1992
 Facility name: GENERAL DYNAMICS CONVAIR DIVISION
 Site name: GENERAL DYNAMICS AIR FORCE PLANT
 Classification: Large Quantity Generator

Date form received by agency: 04/10/1990
 Facility name: GENERAL DYNAMICS CONVAIR DIVISION
 Classification: Large Quantity Generator

Facility Has Received Notices of Violations:

Regulation violated: FR - 262.10-12.A
 Area of violation: Generators - General
 Date violation determined: 01/24/1992

MAP FINDINGS

Map ID
 Direction
 Distance
 Distance (ft.)Site

EDR ID Number

Database(s) EPA ID Number

GENERAL DYNAMICS CONVAIR DIVISION (Continued)

1000214012

Date achieved compliance: 01/24/1997
 Violation lead agency: State
 Enforcement action: Not reported
 Enforcement action date: Not reported
 Enf. disposition status: Not reported
 Enf. disp. status date: Not reported
 Enforcement lead agency: Not reported
 Proposed penalty amount: Not reported
 Final penalty amount: Not reported
 Paid penalty amount: Not reported

Regulation violated: FR - 262.10-12.A
 Area of violation: Generators - General
 Date violation determined: 10/12/1990
 Date achieved compliance: 01/24/1992
 Violation lead agency: State
 Enforcement action: Not reported
 Enforcement action date: Not reported
 Enf. disposition status: Not reported
 Enf. disp. status date: Not reported
 Enforcement lead agency: Not reported
 Proposed penalty amount: Not reported
 Final penalty amount: Not reported
 Paid penalty amount: Not reported

Regulation violated: FR - 262.50-60
 Area of violation: Generators - General
 Date violation determined: 05/04/1987
 Date achieved compliance: 10/12/1990
 Violation lead agency: State
 Enforcement action: WRITTEN INFORMAL
 Enforcement action date: 05/04/1987
 Enf. disposition status: Not reported
 Enf. disp. status date: Not reported
 Enforcement lead agency: State
 Proposed penalty amount: Not reported
 Final penalty amount: Not reported
 Paid penalty amount: Not reported

Regulation violated: FR - 263
 Area of violation: Transporters - General
 Date violation determined: 05/04/1987
 Date achieved compliance: 10/12/1990
 Violation lead agency: State
 Enforcement action: WRITTEN INFORMAL
 Enforcement action date: 05/04/1987
 Enf. disposition status: Not reported
 Enf. disp. status date: Not reported
 Enforcement lead agency: State
 Proposed penalty amount: Not reported
 Final penalty amount: Not reported
 Paid penalty amount: Not reported

Evaluation Action Summary:
 Evaluation date: 01/24/1992
 Evaluation: COMPLIANCE EVALUATION INSPECTION ON-SITE
 Area of violation: Generators - General

MAP FINDINGS

Map ID
 Direction
 Distance
 Distance (ft.)Site

EDR ID Number
 EPA ID Number

Database(s)

GENERAL DYNAMICS CONVAIR DIVISION (Continued)

1000214012

Date achieved compliance: 01/24/1997
 Evaluation lead agency: State Contractor/Grantee

Evaluation date: 10/12/1990
 Evaluation: COMPLIANCE EVALUATION INSPECTION ON-SITE
 Area of violation: Generators - General
 Date achieved compliance: 01/24/1992
 Evaluation lead agency: State Contractor/Grantee

Evaluation date: 05/04/1987
 Evaluation: COMPLIANCE EVALUATION INSPECTION ON-SITE
 Area of violation: Generators - General
 Date achieved compliance: 10/12/1990
 Evaluation lead agency: State Contractor/Grantee

Evaluation date: 05/04/1987
 Evaluation: NON-FINANCIAL RECORD REVIEW
 Area of violation: Not reported
 Date achieved compliance: Not reported
 Evaluation lead agency: State Contractor/Grantee

Evaluation date: 05/04/1987
 Evaluation: COMPLIANCE EVALUATION INSPECTION ON-SITE
 Area of violation: Transporters - General
 Date achieved compliance: 10/12/1990
 Evaluation lead agency: State Contractor/Grantee

FINDS:

Registry ID: 110001198276

Environmental Interest/Information System

California Hazardous Waste Tracking System - Datamart (HWTS-DATAMART) provides California with information on hazardous waste shipments for generators, transporters, and treatment, storage, and disposal facilities.

RCRAInfo is a national information system that supports the Resource Conservation and Recovery Act (RCRA) program through the tracking of events and activities related to facilities that generate, transport, and treat, store, or dispose of hazardous waste. RCRAInfo allows RCRA program staff to track the notification, permit, compliance, and corrective action activities required under RCRA.

LUST REG 9:

Region: 9
 Status: Case Closed
 Case Number: 9UT191
 Local Case: H02341-001
 Substance: Boiler Fuel
 Qty Leaked: Not reported
 Abate Method: Excavate and Dispose - remove contaminated soil and dispose in approved site
 Local Agency: San Diego
 How Found: Tank Test
 How Stopped: Close Tank

MAP FINDINGS

Map ID
 Direction
 Distance
 Distance (ft.)Site

EDR ID Number
 EPA ID Number

Database(s)

GENERAL DYNAMICS CONVAIR DIVISION (Continued)

1000214012

Source: Piping
 Cause: Overfill
 Lead Agency: Local Agency
 Case Type: Other ground water affected
 Date Found: 09/05/1985
 Date Stopped: 09/25/1985
 Confirm Date: 09/25/1985
 Submit Workplan: Not reported
 Prelim Assess: / /
 Desc Pollution: Not reported
 Remed Plan: 02/06/1987
 Remed Action: Not reported
 Began Monitor: Not reported
 Release Date: 09/11/1985
 Enforce Date: 1/13/86
 Closed Date: 6/11/93
 Enforce Type: SEL
 Pilot Program: LOP
 Basin Number: 908.21
 GW Depth: 9'
 Beneficial Use: No Beneficial groundwater use
 NPDES Number: Not reported
 Priority: Low priority. Priority ranking can change over time.
 File Dispn: File discarded, case closed
 Interim Remedial Actions: Yes
 Cleanup and Abatement order Number: Not reported
 Waste Discharge Requirement Number: Not reported

HIST UST:

Region: STATE
 Facility ID: 00000029730
 Facility Type: Other
 Other Type: AEROSPACE MFG
 Total Tanks: 0010
 Contact Name: AV SKILES III
 Telephone: 6196928585
 Owner Name: GENERAL DYNAMICS
 Owner Address: 7733 FORSYTH BLVD
 Owner City,St,Zip: ST. LOUIS, MO 63105

Tank Num: 001
 Container Num: 19-9T
 Year Installed: Not reported
 Tank Capacity: 00001000
 Tank Used for: PRODUCT
 Type of Fuel: REGULAR
 Tank Construction: Not reported
 Leak Detection: None

Tank Num: 002
 Container Num: 19-1P
 Year Installed: Not reported
 Tank Capacity: 00000000
 Tank Used for: PRODUCT
 Type of Fuel: Not reported
 Tank Construction: Not reported
 Leak Detection: None

MAP FINDINGS

Map ID
 Direction
 Distance
 Distance (ft.)Site

EDR ID Number

Database(s) EPA ID Number

GENERAL DYNAMICS CONVAIR DIVISION (Continued)

1000214012

Tank Num: 003
 Container Num: 19-1T
 Year Installed: Not reported
 Tank Capacity: 00010000
 Tank Used for: PRODUCT
 Type of Fuel: Not reported
 Tank Construction: Not reported
 Leak Detection: None

Tank Num: 004
 Container Num: 19-2T
 Year Installed: Not reported
 Tank Capacity: 00010000
 Tank Used for: PRODUCT
 Type of Fuel: Not reported
 Tank Construction: Not reported
 Leak Detection: None

Tank Num: 005
 Container Num: 19-3T
 Year Installed: Not reported
 Tank Capacity: 00010000
 Tank Used for: PRODUCT
 Type of Fuel: Not reported
 Tank Construction: Not reported
 Leak Detection: None

Tank Num: 006
 Container Num: 19-4T
 Year Installed: Not reported
 Tank Capacity: 00010000
 Tank Used for: PRODUCT
 Type of Fuel: Not reported
 Tank Construction: Not reported
 Leak Detection: None

Tank Num: 007
 Container Num: 19-5T
 Year Installed: Not reported
 Tank Capacity: 00010000
 Tank Used for: PRODUCT
 Type of Fuel: Not reported
 Tank Construction: Not reported
 Leak Detection: None

Tank Num: 008
 Container Num: 19-6T
 Year Installed: Not reported
 Tank Capacity: 00010000
 Tank Used for: PRODUCT
 Type of Fuel: Not reported
 Tank Construction: Not reported
 Leak Detection: None

Tank Num: 009
 Container Num: 19-7T
 Year Installed: Not reported

MAP FINDINGS

Map ID
 Direction
 Distance
 Distance (ft.)Site

EDR ID Number

Database(s) EPA ID Number

GENERAL DYNAMICS CONVAIR DIVISION (Continued)

1000214012

Tank Capacity: 00000550
 Tank Used for: PRODUCT
 Type of Fuel: REGULAR
 Tank Construction: Not reported
 Leak Detection: None

Tank Num: 010
 Container Num: 19-8T
 Year Installed: Not reported
 Tank Capacity: 00000550
 Tank Used for: PRODUCT
 Type of Fuel: UNLEADED
 Tank Construction: Not reported
 Leak Detection: None

SWEEPS UST:

Status: Not reported
 Comp Number: 2341
 Number: Not reported
 Board Of Equalization: 44-021673
 Ref Date: Not reported
 Act Date: Not reported
 Created Date: Not reported
 Tank Status: Not reported
 Owner Tank Id: Not reported
 Swrcb Tank Id: 37-000-002341-000001
 Actv Date: Not reported
 Capacity: 1000
 Tank Use: M.V. FUEL
 Stg: PRODUCT
 Content: LEADED
 Number Of Tanks: 9

Status: Not reported
 Comp Number: 2341
 Number: Not reported
 Board Of Equalization: 44-021673
 Ref Date: Not reported
 Act Date: Not reported
 Created Date: Not reported
 Tank Status: Not reported
 Owner Tank Id: Not reported
 Swrcb Tank Id: 37-000-002341-000002
 Actv Date: Not reported
 Capacity: 10000
 Tank Use: CHEMICAL
 Stg: PRODUCT
 Content: Not reported
 Number Of Tanks: Not reported

Status: Not reported
 Comp Number: 2341
 Number: Not reported
 Board Of Equalization: 44-021673
 Ref Date: Not reported
 Act Date: Not reported
 Created Date: Not reported

MAP FINDINGS

Map ID
 Direction
 Distance
 Distance (ft.)Site

EDR ID Number

Database(s) EPA ID Number

GENERAL DYNAMICS CONVAIR DIVISION (Continued)

1000214012

Tank Status: Not reported
 Owner Tank Id: Not reported
 Swrcb Tank Id: 37-000-002341-000003
 Actv Date: Not reported
 Capacity: 10000
 Tank Use: CHEMICAL
 Stg: PRODUCT
 Content: Not reported
 Number Of Tanks: Not reported

Status: Not reported
 Comp Number: 2341
 Number: Not reported
 Board Of Equalization: 44-021673
 Ref Date: Not reported
 Act Date: Not reported
 Created Date: Not reported
 Tank Status: Not reported
 Owner Tank Id: Not reported
 Swrcb Tank Id: 37-000-002341-000004
 Actv Date: Not reported
 Capacity: 10000
 Tank Use: CHEMICAL
 Stg: PRODUCT
 Content: Not reported
 Number Of Tanks: Not reported

Status: Not reported
 Comp Number: 2341
 Number: Not reported
 Board Of Equalization: 44-021673
 Ref Date: Not reported
 Act Date: Not reported
 Created Date: Not reported
 Tank Status: Not reported
 Owner Tank Id: Not reported
 Swrcb Tank Id: 37-000-002341-000005
 Actv Date: Not reported
 Capacity: 10000
 Tank Use: CHEMICAL
 Stg: PRODUCT
 Content: Not reported
 Number Of Tanks: Not reported

Status: Not reported
 Comp Number: 2341
 Number: Not reported
 Board Of Equalization: 44-021673
 Ref Date: Not reported
 Act Date: Not reported
 Created Date: Not reported
 Tank Status: Not reported
 Owner Tank Id: Not reported
 Swrcb Tank Id: 37-000-002341-000006
 Actv Date: Not reported
 Capacity: 10000
 Tank Use: CHEMICAL

MAP FINDINGS

Map ID
 Direction
 Distance
 Distance (ft.)Site

EDR ID Number

Database(s) EPA ID Number

GENERAL DYNAMICS CONVAIR DIVISION (Continued)

1000214012

Stg:	PRODUCT
Content:	Not reported
Number Of Tanks:	Not reported
Status:	Not reported
Comp Number:	2341
Number:	Not reported
Board Of Equalization:	44-021673
Ref Date:	Not reported
Act Date:	Not reported
Created Date:	Not reported
Tank Status:	Not reported
Owner Tank Id:	Not reported
Swrcb Tank Id:	37-000-002341-000007
Actv Date:	Not reported
Capacity:	10000
Tank Use:	CHEMICAL
Stg:	PRODUCT
Content:	Not reported
Number Of Tanks:	Not reported
Status:	Not reported
Comp Number:	2341
Number:	Not reported
Board Of Equalization:	44-021673
Ref Date:	Not reported
Act Date:	Not reported
Created Date:	Not reported
Tank Status:	Not reported
Owner Tank Id:	Not reported
Swrcb Tank Id:	37-000-002341-000008
Actv Date:	Not reported
Capacity:	550
Tank Use:	M.V. FUEL
Stg:	PRODUCT
Content:	LEADED
Number Of Tanks:	Not reported
Status:	Not reported
Comp Number:	2341
Number:	Not reported
Board Of Equalization:	44-021673
Ref Date:	Not reported
Act Date:	Not reported
Created Date:	Not reported
Tank Status:	Not reported
Owner Tank Id:	Not reported
Swrcb Tank Id:	37-000-002341-000009
Actv Date:	Not reported
Capacity:	550
Tank Use:	M.V. FUEL
Stg:	PRODUCT
Content:	REG UNLEADED
Number Of Tanks:	Not reported

San Diego Co. HMMMD:
 Facility ID: 181004

MAP FINDINGS

Map ID
 Direction
 Distance
 Distance (ft.)Site

EDR ID Number
 EPA ID Number

Database(s)

GENERAL DYNAMICS CONVAIR DIVISION (Continued)

1000214012

Inactive Indicator:	Active
Business Code:	6HK57
SIC:	Not reported
Permit Expiration:	Not reported
Owner:	USN-SSC PACIFIC
2nd Name:	ATTN: ENVIRONMENTAL BRANCH COD
Mailing Address:	53560 HULL ST
Mailing City,St,Zip:	SAN DIEGO, CA 92152
Map Code/Business Plan on File:	Not reported
Corporate Code:	Not reported
Fire Dept District:	Federal
Census Tract Number:	65.00
EPA ID:	CA0000066373
Gas Station:	Not reported
Inspection Date:	09/25/07
Reinspection Date:	Not reported
Inspector Name:	BRICHARD
Violation Notice Issued:	Not reported
Facility Contact:	MARYANNE FLANAGAN
Delinquent Flag:	Not Delinquent
Last Update:	08/30/10
Last Delinquent Letter:	Not reported
Delinquent Comment:	Not reported
Last Letter Type:	Not reported
Property Owner:	UNITED STATES OF AMERICA
Property Address:	Not reported
Property City,St,Zip:	00000
Tank Owner:	Not reported
Tank Address:	Not reported
Tank City,St,Zip:	Not reported
Business Plan Acceptance Date:	Not reported
Reinspection Date Y2K Compatible:	03/25/09
Facility Phone:	619-553-5027

HMMD DISCLOSURE INVENTORY:

Item Number:	Not reported
Chemical Name:	Not reported
Case Number:	Not reported
Quantity Stored At One Time:	Not reported
Quantity Stored at One Time:	Not reported
Annual Quantity String:	Not reported
Annual Quantity String:	Not reported
Measurement Units:	Not reported
Carcinogen:	No
1st Hazard Category:	Not reported
2nd Hazard Category:	Not reported

HMMD UNDERGROUND TANKS:

Tank Number:	T001
Tank ID Number:	at4452
Waste or Product:	550
Tank Contents:	Not reported
Tank Number:	T002
Tank ID Number:	at4452
Waste or Product:	1250
Tank Contents:	Not reported

MAP FINDINGS

Map ID
 Direction
 Distance
 Distance (ft.)Site

EDR ID Number

Database(s) EPA ID Number

GENERAL DYNAMICS CONVAIR DIVISION (Continued)

1000214012

HMMD VIOLATIONS:

Inspection Date: 09/25/07
 Waste Code: Not reported
 Occurrences: Not reported
 Item Number: 6042

Inspection Date: 01/24/02
 Waste Code: Not reported
 Occurrences: Not reported
 Item Number: 9221

HMMD WASTE STREAMS:

Inspection Date: 09/25/07
 Waste Item #: 181
 Waste Code: 181
 Waste Name: INORGANIC SOLID WAST
 Qnty at Inspection: 57
 Quantity String: 57
 Annual Qty: 60
 Annual Qty String: 60
 Measurement Unit: LBS
 Treatment Method: 014 TRANSFER STATION
 Storage Method: CARBOY
 Haz Waste Hauler: 3500 CLEAN HARBORS ENV. S
 Waste Desc: MERCURY SWITCHES, BE, CU,
 Carcinogen: No

Inspection Date: 09/25/07
 Waste Item #: 181
 Waste Code: 181
 Waste Name: INORGANIC SOLID WAST
 Qnty at Inspection: 1600
 Quantity String: 1600
 Annual Qty: 1600
 Annual Qty String: 1600
 Measurement Unit: LBS
 Treatment Method: 014 TRANSFER STATION
 Storage Method: METAL DRUM
 Haz Waste Hauler: 3500 CLEAN HARBORS ENV. S
 Waste Desc: PNT BOOTH FLTRS/PWDR COAT
 Carcinogen: No

Inspection Date: 09/25/07
 Waste Item #: 181
 Waste Code: 181
 Waste Name: INORGANIC SOLID WAST
 Qnty at Inspection: 1130
 Quantity String: 1130
 Annual Qty: 2800
 Annual Qty String: 2800
 Measurement Unit: LBS
 Treatment Method: 014 TRANSFER STATION
 Storage Method: METAL DRUM
 Haz Waste Hauler: 3500 CLEAN HARBORS ENV. S
 Waste Desc: PNT CHPS W/LD FRM BLST,CR
 Carcinogen: No

MAP FINDINGS

Map ID
 Direction
 Distance
 Distance (ft.)Site

EDR ID Number
 EPA ID Number

Database(s)

GENERAL DYNAMICS CONVAIR DIVISION (Continued)

1000214012

Inspection Date: 09/25/07
 Waste Item #: 212
 Waste Code: 212
 Waste Name: OXYGENATED SOLVENTS
 Qnty at Inspection: 15
 Quantity String: 15
 Annual Qty: 5
 Annual Qty String: 5
 Measurement Unit: GAL
 Treatment Method: 007 INCINERATION
 Storage Method: CARBOY
 Haz Waste Hauler: 3500 CLEAN HARBORS ENV. S
 Waste Desc: ALCOHOLS:IPA, ETOH, CH3OH
 Carcinogen: No

Inspection Date: 09/25/07
 Waste Item #: 213
 Waste Code: 213
 Waste Name: HYDROCARBON SOLVENTS
 Qnty at Inspection: 5
 Quantity String: 5
 Annual Qty: 20
 Annual Qty String: 20
 Measurement Unit: GAL
 Treatment Method: 007 INCINERATION
 Storage Method: METAL DRUM
 Haz Waste Hauler: 3500 CLEAN HARBORS ENV. S
 Waste Desc: TOLUENE,XYLENE,GREZ OFF
 Carcinogen: No

Inspection Date: 09/25/07
 Waste Item #: 214
 Waste Code: 214
 Waste Name: UNSPEC SOLVENT MIXTU
 Qnty at Inspection: 40
 Quantity String: 40
 Annual Qty: 110
 Annual Qty String: 110
 Measurement Unit: LBS
 Treatment Method: 007 INCINERATION
 Storage Method: METAL DRUM
 Haz Waste Hauler: 3500 CLEAN HARBORS ENV. S
 Waste Desc: AEROSOLS
 Carcinogen: No

Inspection Date: 09/25/07
 Waste Item #: 221
 Waste Code: 221
 Waste Name: WASTE OIL & MIXED OI
 Qnty at Inspection: 55
 Quantity String: 55
 Annual Qty: 165
 Annual Qty String: 165
 Measurement Unit: GAL
 Treatment Method: 001 RECYCLE
 Storage Method: CARBOY
 Haz Waste Hauler: 3500 CLEAN HARBORS ENV. S

MAP FINDINGS

Map ID
 Direction
 Distance
 Distance (ft.)Site

EDR ID Number

Database(s) EPA ID Number

GENERAL DYNAMICS CONVAIR DIVISION (Continued)

1000214012

Waste Desc: MIXED OILS
 Carcinogen: No

 Inspection Date: 09/25/07
 Waste Item #: 261
 Waste Code: 261
 Waste Name: POLYCHLORINATED BIPH
 Qty at Inspection: 10
 Quantity String: 10
 Annual Qty: 100
 Annual Qty String: 100
 Measurement Unit: GAL
 Treatment Method: 014 TRANSFER STATION
 Storage Method: METAL DRUM
 Haz Waste Hauler: 3500 CLEAN HARBORS ENV. S
 Waste Desc: PCB LT BLST,CPSITRS,TRNSF
 Carcinogen: No

Inspection Date: 09/25/07
 Waste Item #: 281
 Waste Code: 281
 Waste Name: ADHESIVES
 Qty at Inspection: 20
 Quantity String: 20
 Annual Qty: 60
 Annual Qty String: 60
 Measurement Unit: LBS
 Treatment Method: 014 TRANSFER STATION
 Storage Method: METAL DRUM
 Haz Waste Hauler: 3500 CLEAN HARBORS ENV. S
 Waste Desc: Not reported
 Carcinogen: No

Inspection Date: 09/25/07
 Waste Item #: 352
 Waste Code: 352
 Waste Name: ORGANIC SOLIDS (OTHE
 Qty at Inspection: 100
 Quantity String: 100
 Annual Qty: 1000
 Annual Qty String: 1000
 Measurement Unit: LBS
 Treatment Method: 007 INCINERATION
 Storage Method: METAL DRUM
 Haz Waste Hauler: 3500 CLEAN HARBORS ENV. S
 Waste Desc: RAGS, ABSORBENT
 Carcinogen: No

Inspection Date: 09/25/07
 Waste Item #: 352
 Waste Code: 352
 Waste Name: ORGANIC SOLIDS (OTHE
 Qty at Inspection: 300
 Quantity String: 300
 Annual Qty: 2200
 Annual Qty String: 2200
 Measurement Unit: LBS

MAP FINDINGS

Map ID
 Direction
 Distance
 Distance (ft.)Site

EDR ID Number
 EPA ID Number

Database(s)

GENERAL DYNAMICS CONVAIR DIVISION (Continued)

1000214012

Treatment Method: 001 RECYCLE
 Storage Method: METAL DRUM
 Haz Waste Hauler: 3500 CLEAN HARBORS ENV. S
 Waste Desc: SOLDER DROSS/DEBRIS/BED
 Carcinogen: No

Inspection Date: 09/25/07
 Waste Item #: 444
 Waste Code: 444
 Waste Name: USED BATTERIES
 Qnty at Inspection: 250
 Quantity String: 250
 Annual Qty: 500
 Annual Qty String: 500
 Measurement Unit: LBS
 Treatment Method: 444 BATTERIES RECYCL
 Storage Method: CARBOY
 Haz Waste Hauler: 3500 CLEAN HARBORS ENV. S
 Waste Desc: LEAD/ACID BATTERIES
 Carcinogen: No

Inspection Date: 09/25/07
 Waste Item #: 461
 Waste Code: 461
 Waste Name: PAINT SLUDGE
 Qnty at Inspection: 248
 Quantity String: 248
 Annual Qty: 600
 Annual Qty String: 600
 Measurement Unit: LBS
 Treatment Method: 007 INCINERATION
 Storage Method: METAL DRUM
 Haz Waste Hauler: 3500 CLEAN HARBORS ENV. S
 Waste Desc: MXD PNT SLDGS/THNNRS,PWDR
 Carcinogen: No

Inspection Date: 09/25/07
 Waste Item #: 723
 Waste Code: 723
 Waste Name: LIQUIDS W CHROMIUM -
 Qnty at Inspection: 1300
 Quantity String: 1300
 Annual Qty: 1500
 Annual Qty String: 1500
 Measurement Unit: GAL
 Treatment Method: 014 TRANSFER STATION
 Storage Method: PLASTIC DRUM
 Haz Waste Hauler: 2174 CALIF. MARINE CLEANI
 Waste Desc: ALDN W/MTLS-CHRMCD ACD SLN
 Carcinogen: No

Inspection Date: 09/25/07
 Waste Item #: 792
 Waste Code: 792
 Waste Name: LIQUIDS W/PH <OR= 2
 Qnty at Inspection: 12
 Quantity String: 12

MAP FINDINGS

Map ID
 Direction
 Distance
 Distance (ft.)Site

EDR ID Number
 EPA ID Number

Database(s)

GENERAL DYNAMICS CONVAIR DIVISION (Continued)

1000214012

Annual Qty: 100
 Annual Qty String: 100
 Measurement Unit: LBS
 Treatment Method: 014 TRANSFER STATION
 Storage Method: PROCESSING EQUIPMENT
 Haz Waste Hauler: 3500 CLEAN HARBORS ENV. S
 Waste Desc: STRPNG,CTNG,RNS WTRS-PT S
 Carcinogen: No

HAZNET:

Gepaid: CA6570090443
 Contact: ELAINE BRIGGS ENV MGR
 Telephone: 6195423239
 Facility Addr2: Not reported
 Mailing Name: ENV MGR MZ9381
 Mailing Address: PO BOX 80667
 Mailing City,St,Zip: SAN DIEGO, CA 921380667
 Gen County: San Diego
 TSD EPA ID: CAD044429835
 TSD County: Los Angeles
 Waste Category: Aqueous solution with 10% or more total organic residues
 Disposal Method: H141
 Tons: 1.706
 Facility County: San Diego

Gepaid: CA6570090443
 Contact: ELAINE BRIGGS ENV MGR
 Telephone: 6195423239
 Facility Addr2: Not reported
 Mailing Name: ENV MGR MZ9381
 Mailing Address: PO BOX 80667
 Mailing City,St,Zip: SAN DIEGO, CA 921380667
 Gen County: San Diego
 TSD EPA ID: CAD044429835
 TSD County: Los Angeles
 Waste Category: Off-specification, aged, or surplus organics
 Disposal Method: H141
 Tons: 0.069
 Facility County: San Diego

Gepaid: CA6570090443
 Contact: ELAINE BRIGGS ENV MGR
 Telephone: 6195423239
 Facility Addr2: Not reported
 Mailing Name: ENV MGR MZ9381
 Mailing Address: PO BOX 80667
 Mailing City,St,Zip: SAN DIEGO, CA 921380667
 Gen County: San Diego
 TSD EPA ID: UTD981552177
 TSD County: 99
 Waste Category: Other organic solids
 Disposal Method: H040
 Tons: 0.3
 Facility County: San Diego

Gepaid: CA6570090443

MAP FINDINGS

Map ID
 Direction
 Distance
 Distance (ft.)Site

EDR ID Number
 EPA ID Number

Database(s)

GENERAL DYNAMICS CONVAIR DIVISION (Continued)

1000214012

Contact: ELAINE BRIGGS ENV MGR
 Telephone: 6195423239
 Facility Addr2: Not reported
 Mailing Name: ENV MGR MZ9381
 Mailing Address: PO BOX 80667
 Mailing City,St,Zip: SAN DIEGO, CA 921380667
 Gen County: San Diego
 TSD EPA ID: UTD981552177
 TSD County: 99
 Waste Category: Off-specification, aged, or surplus organics
 Disposal Method: H040
 Tons: 0.015
 Facility County: San Diego

Gepaid: CA6570090443
 Contact: ELAINE BRIGGS ENV MGR
 Telephone: 6195423239
 Facility Addr2: Not reported
 Mailing Name: ENV MGR MZ9381
 Mailing Address: PO BOX 80667
 Mailing City,St,Zip: SAN DIEGO, CA 921380667
 Gen County: San Diego
 TSD EPA ID: UTD981552177
 TSD County: 99
 Waste Category: Aqueous solution with 10% or more total organic residues
 Disposal Method: H040
 Tons: 0.725
 Facility County: San Diego

[Click this hyperlink](#) while viewing on your computer to access
 17 additional CA_HAZNET: record(s) in the EDR Site Report.

165

**US NAVY PUBLIC WORKS CENTER
 4297 PACIFIC HWY
 SAN DIEGO, CA 92186**

**HAZNET S103993698
 N/A**

HAZNET:
 Gepaid: CA0000066373
 Contact: US NAVY
 Telephone: 6195456524
 Facility Addr2: Not reported
 Mailing Name: Not reported
 Mailing Address: 2730 MCKEAN ST STE 1/PWC CODE 900
 Mailing City,St,Zip: SAN DIEGO, CA 921365294
 Gen County: San Diego
 TSD EPA ID: AZD049318009
 TSD County: 99
 Waste Category: Asbestos-containing waste
 Disposal Method: Transfer Station
 Tons: .4214
 Facility County: San Diego

Gepaid: CA0000066373
 Contact: US NAVY
 Telephone: 6195456524
 Facility Addr2: Not reported
 Mailing Name: Not reported
 Mailing Address: 2730 MCKEAN ST STE 1/PWC CODE 900

MAP FINDINGS

Map ID
 Direction
 Distance
 Distance (ft.)Site

EDR ID Number
 EPA ID Number

Database(s)

US NAVY PUBLIC WORKS CENTER (Continued)

S103993698

Mailing City,St,Zip: SAN DIEGO, CA 921365294
 Gen County: San Diego
 TSD EPA ID: AZD049318009
 TSD County: 99
 Waste Category: Aqueous solution with less than 10% total organic residues
 Disposal Method: Transfer Station
 Tons: .4378
 Facility County: San Diego

Gepaid: CA0000066373
 Contact: US NAVY
 Telephone: 6195456524
 Facility Addr2: Not reported
 Mailing Name: Not reported
 Mailing Address: 2730 MCKEAN ST STE 1/PWC CODE 900
 Mailing City,St,Zip: SAN DIEGO, CA 921365294
 Gen County: San Diego
 TSD EPA ID: AZD049318009
 TSD County: 99
 Waste Category: Not reported
 Disposal Method: Transfer Station
 Tons: .2000
 Facility County: San Diego

Gepaid: CA0000066373
 Contact: US NAVY
 Telephone: 6195456524
 Facility Addr2: Not reported
 Mailing Name: Not reported
 Mailing Address: 2730 MCKEAN ST STE 1/PWC CODE 900
 Mailing City,St,Zip: SAN DIEGO, CA 921365294
 Gen County: San Diego
 TSD EPA ID: CA7170090016
 TSD County: San Diego
 Waste Category: Hydrocarbon solvents (benzene, hexane, Stoddard, etc.)
 Disposal Method: ***
 Tons: .0085
 Facility County: San Diego

Gepaid: CA0000066373
 Contact: US NAVY
 Telephone: 6195456524
 Facility Addr2: Not reported
 Mailing Name: Not reported
 Mailing Address: 2730 MCKEAN ST STE 1/PWC CODE 900
 Mailing City,St,Zip: SAN DIEGO, CA 921365294
 Gen County: San Diego
 TSD EPA ID: CA6170024289
 TSD County: San Diego
 Waste Category: Waste oil and mixed oil
 Disposal Method: Transfer Station
 Tons: .0135
 Facility County: San Diego

[Click this hyperlink](#) while viewing on your computer to access 276 additional CA_HAZNET: record(s) in the EDR Site Report.

MAP FINDINGS

Map ID Direction EDR ID Number
 Distance Database(s) EPA ID Number
 Distance (ft.)Site

165 UNITED LAUNCH ALLIANCE SAN DIEGO OPS RCRA-SQG 1001085784
 4297 PACIFIC HWY BLDG 3 HAZNET CA6570090443
 SAN DIEGO, CA 92110

RCRA-SQG:

Date form received by agency: 12/20/2006
 Facility name: UNITED LAUNCH ALLIANCE SAN DIEGO OPS
 Facility address: 4297 PACIFIC HWY
 BLDG 3
 SAN DIEGO, CA 92110 3215
 EPA ID: CA6570090443
 Mailing address: P O BOX 80667
 SAN DIEGO, CA 92138
 Contact: ELAINE S BRIGGS
 Contact address: P O BOX 80667
 SAN DIEGO, CA 92138
 Contact country: US
 Contact telephone: 619-542-3239
 Contact email: ELAINE.S.BRIGGS@LMCO.COM
 EPA Region: 09
 Classification: Small Small Quantity Generator
 Description: Handler: generates more than 100 and less than 1000 kg of hazardous waste during any calendar month and accumulates less than 6000 kg of hazardous waste at any time; or generates 100 kg or less of hazardous waste during any calendar month, and accumulates more than 1000 kg of hazardous waste at any time

Owner/Operator Summary:

Owner/operator name: UNITED LAUNCH ALLIANCE
 Owner/operator address: Not reported
 Not reported
 Owner/operator country: Not reported
 Owner/operator telephone: Not reported
 Legal status: Private
 Owner/Operator Type: Operator
 Owner/Op start date: 12/01/2006
 Owner/Op end date: Not reported

Owner/operator name: LOCKHED MARTIN ASTRONAUTICS
 Owner/operator address: P O BOX 80667
 SAN DIEGO, CA 92138
 Owner/operator country: Not reported
 Owner/operator telephone: (619) 542-3239
 Legal status: Private
 Owner/Operator Type: Owner
 Owner/Op start date: Not reported
 Owner/Op end date: Not reported

Owner/operator name: UNITED LAUNCH ALLIANCE
 Owner/operator address: P O BOX 80667
 SAN DIEGO, CA 92138
 Owner/operator country: US
 Owner/operator telephone: Not reported
 Legal status: Private
 Owner/Operator Type: Owner
 Owner/Op start date: 12/01/2006
 Owner/Op end date: Not reported

MAP FINDINGS

Map ID
 Direction
 Distance
 Distance (ft.)Site

EDR ID Number
 EPA ID Number

Database(s)

UNITED LAUNCH ALLIANCE SAN DIEGO OPS (Continued)

1001085784

Handler Activities Summary:

U.S. importer of hazardous waste: No
 Mixed waste (haz. and radioactive): No
 Recycler of hazardous waste: No
 Transporter of hazardous waste: No
 Treater, storer or disposer of HW: No
 Underground injection activity: No
 On-site burner exemption: No
 Furnace exemption: No
 Used oil fuel burner: No
 Used oil processor: No
 User oil refiner: No
 Used oil fuel marketer to burner: No
 Used oil Specification marketer: No
 Used oil transfer facility: No
 Used oil transporter: No
 Off-site waste receiver: Verified to be non-commercial

Historical Generators:

Date form received by agency: 03/04/1999
 Facility name: UNITED LAUNCH ALLIANCE SAN DIEGO OPS
 Site name: LOCKHEED MARTIN ASTRONAUTICS TANK ASSEMB
 Classification: Large Quantity Generator

Date form received by agency: 05/19/1998
 Facility name: UNITED LAUNCH ALLIANCE SAN DIEGO OPS
 Site name: LOCKHEED MARTIN ASTRONAUTICS T A B
 Classification: Small Quantity Generator

Date form received by agency: 05/19/1998
 Facility name: UNITED LAUNCH ALLIANCE SAN DIEGO OPS
 Site name: LOCKHEED MARTIN ASTRONAUTICS T A B
 Classification: Large Quantity Generator

Date form received by agency: 09/01/1996
 Facility name: UNITED LAUNCH ALLIANCE SAN DIEGO OPS
 Site name: LOCKHEED MARTIN ASTRONAUTICS T A B
 Classification: Small Quantity Generator

Date form received by agency: 03/06/1996
 Facility name: UNITED LAUNCH ALLIANCE SAN DIEGO OPS
 Site name: LOCKHEED MARTIN ASTRONAUTICS - PLANT 19
 Classification: Large Quantity Generator

Date form received by agency: 03/29/1994
 Facility name: UNITED LAUNCH ALLIANCE SAN DIEGO OPS
 Site name: GENERAL DYNAMICS SPACE SYSTEMS
 Classification: Large Quantity Generator

Date form received by agency: 02/28/1992
 Facility name: UNITED LAUNCH ALLIANCE SAN DIEGO OPS
 Site name: GENERAL DYNAMICS SPACE SYSTEMS AIR FORCE
 Classification: Large Quantity Generator

Hazardous Waste Summary:

Waste code: D001

MAP FINDINGS

Map ID
 Direction
 Distance
 Distance (ft.)Site

EDR ID Number

Database(s) EPA ID Number

UNITED LAUNCH ALLIANCE SAN DIEGO OPS (Continued)

1001085784

Waste name: IGNITABLE HAZARDOUS WASTES ARE THOSE WASTES WHICH HAVE A FLASHPOINT OF LESS THAN 140 DEGREES FAHRENHEIT AS DETERMINED BY A PENSKEY-MARTENS CLOSED CUP FLASH POINT TESTER. ANOTHER METHOD OF DETERMINING THE FLASH POINT OF A WASTE IS TO REVIEW THE MATERIAL SAFETY DATA SHEET, WHICH CAN BE OBTAINED FROM THE MANUFACTURER OR DISTRIBUTOR OF THE MATERIAL. LACQUER THINNER IS AN EXAMPLE OF A COMMONLY USED SOLVENT WHICH WOULD BE CONSIDERED AS IGNITABLE HAZARDOUS WASTE.

Waste code: D002
 Waste name: A WASTE WHICH HAS A PH OF LESS THAN 2 OR GREATER THAN 12.5 IS CONSIDERED TO BE A CORROSIVE HAZARDOUS WASTE. SODIUM HYDROXIDE, A CAUSTIC SOLUTION WITH A HIGH PH, IS OFTEN USED BY INDUSTRIES TO CLEAN OR DEGREASE PARTS. HYDROCHLORIC ACID, A SOLUTION WITH A LOW PH, IS USED BY MANY INDUSTRIES TO CLEAN METAL PARTS PRIOR TO PAINTING. WHEN THESE CAUSTIC OR ACID SOLUTIONS BECOME CONTAMINATED AND MUST BE DISPOSED, THE WASTE WOULD BE A CORROSIVE HAZARDOUS WASTE.

Waste code: D007
 Waste name: CHROMIUM

Waste code: D008
 Waste name: LEAD

Waste code: D011
 Waste name: SILVER

Waste code: F003
 Waste name: THE FOLLOWING SPENT NON-HALOGENATED SOLVENTS: XYLENE, ACETONE, ETHYL ACETATE, ETHYL BENZENE, ETHYL ETHER, METHYL ISOBUTYL KETONE, N-BUTYL ALCOHOL, CYCLOHEXANONE, AND METHANOL; ALL SPENT SOLVENT MIXTURES/BLENDS CONTAINING, BEFORE USE, ONLY THE ABOVE SPENT NON-HALOGENATED SOLVENTS; AND ALL SPENT SOLVENT MIXTURES/BLENDS CONTAINING, BEFORE USE, ONE OR MORE OF THE ABOVE NON-HALOGENATED SOLVENTS, AND, A TOTAL OF TEN PERCENT OR MORE (BY VOLUME) OF ONE OR MORE OF THOSE SOLVENTS LISTED IN F001, F002, F004, AND F005, AND STILL BOTTOMS FROM THE RECOVERY OF THESE SPENT SOLVENTS AND SPENT SOLVENT MIXTURES.

Violation Status: No violations found

HAZNET:

Gepaid: CA6570090443
 Contact: LOCKHEED MARTIN ASTRONAUTICS
 Telephone: 6195423239
 Facility Addr2: Not reported
 Mailing Name: Not reported
 Mailing Address: PO BOX 80667
 Mailing City,St,Zip: SAN DIEGO, CA 921380667
 Gen County: San Diego
 TSD EPA ID: UTD981552177
 TSD County: 99
 Waste Category: Polychlorinated biphenyls and material containing PCB's
 Disposal Method: Treatment, Incineration
 Tons: .6335
 Facility County: San Diego

Gepaid: CA6570090443
 Contact: LOCKHEED MARTIN ASTRONAUTICS

MAP FINDINGS

Map ID
 Direction
 Distance
 Distance (ft.)Site

EDR ID Number

Database(s) EPA ID Number

UNITED LAUNCH ALLIANCE SAN DIEGO OPS (Continued)

1001085784

Telephone: 6195423239
 Facility Addr2: Not reported
 Mailing Name: Not reported
 Mailing Address: PO BOX 80667
 Mailing City,St,Zip: SAN DIEGO, CA 921380667
 Gen County: San Diego
 TSD EPA ID: UTD981552177
 TSD County: 99
 Waste Category: Organic liquids (nonsolvents) with halogens
 Disposal Method: Not reported
 Tons: .2990
 Facility County: San Diego

Gepaid: CA6570090443
 Contact: LOCKHEED MARTIN ASTRONAUTICS
 Telephone: 6195423239
 Facility Addr2: Not reported
 Mailing Name: Not reported
 Mailing Address: PO BOX 80667
 Mailing City,St,Zip: SAN DIEGO, CA 921380667
 Gen County: San Diego
 TSD EPA ID: UTD981552177
 TSD County: 99
 Waste Category: Unspecified aqueous solution
 Disposal Method: Not reported
 Tons: .3610
 Facility County: San Diego

Gepaid: CA6570090443
 Contact: LOCKHEED MARTIN ASTRONAUTICS
 Telephone: 6195423239
 Facility Addr2: Not reported
 Mailing Name: Not reported
 Mailing Address: PO BOX 80667
 Mailing City,St,Zip: SAN DIEGO, CA 921380667
 Gen County: San Diego
 TSD EPA ID: UTD981552177
 TSD County: 99
 Waste Category: Off-specification, aged, or surplus organics
 Disposal Method: Treatment, Incineration
 Tons: .1115
 Facility County: San Diego

Gepaid: CA6570090443
 Contact: LOCKHEED MARTIN ASTRONAUTICS
 Telephone: 6195423239
 Facility Addr2: Not reported
 Mailing Name: Not reported
 Mailing Address: PO BOX 80667
 Mailing City,St,Zip: SAN DIEGO, CA 921380667
 Gen County: San Diego
 TSD EPA ID: UTD981552177
 TSD County: 99
 Waste Category: Other inorganic solid waste
 Disposal Method: Treatment, Incineration
 Tons: .0300
 Facility County: San Diego

MAP FINDINGS

Map ID
 Direction
 Distance
 Distance (ft.)Site
 Database(s)
 EPA ID Number
 EDR ID Number

UNITED LAUNCH ALLIANCE SAN DIEGO OPS (Continued)

1001085784

[Click this hyperlink](#) while viewing on your computer to access 133 additional CA_HAZNET: record(s) in the EDR Site Report.

165 SPACE & NAVAL WARFARE SYSTEMS FINDS 1008239974
4297 PACIFIC HY N/A
SAN DIEGO, CA 92110

FINDS:

Registry ID: 110021320550

Environmental Interest/Information System

The NEI (National Emissions Inventory) database contains information on stationary and mobile sources that emit criteria air pollutants and their precursors, as well as hazardous air pollutants (HAPs).

165 US NAVY PUBLIC WORKS CENTER FINDS 1008152380
4297 PACIFIC HWY HAZNET N/A
SAN DIEGO, CA 92186

FINDS:

Registry ID: 110018949637

Environmental Interest/Information System

California Hazardous Waste Tracking System - Datamart (HWTS-DATAMART) provides California with information on hazardous waste shipments for generators, transporters, and treatment, storage, and disposal facilities.

HAZNET:

Gepaid: CA0000066373
 Contact: DEELLEN M. BRASHER, REGIONAL
 Telephone: 6195246351
 Facility Addr2: Not reported
 Mailing Name: Not reported
 Mailing Address: 2730 MCKEAN ST STE 1/PWC CODE 900
 Mailing City,St,Zip: SAN DIEGO, CA 921365294
 Gen County: San Diego
 TSD EPA ID: CAD028409019
 TSD County: Los Angeles
 Waste Category: Other organic solids
 Disposal Method: H141
 Tons: 0
 Facility County: San Diego

Gepaid: CA0000066373
 Contact: DEELLEN M. BRASHER, REGIONAL
 Telephone: 6195246351
 Facility Addr2: Not reported
 Mailing Name: Not reported
 Mailing Address: 2730 MCKEAN ST STE 1/PWC CODE 900
 Mailing City,St,Zip: SAN DIEGO, CA 921365294
 Gen County: San Diego

MAP FINDINGS

Map ID
 Direction
 Distance
 Distance (ft.)Site

EDR ID Number

Database(s) EPA ID Number

US NAVY PUBLIC WORKS CENTER (Continued)

1008152380

TSD EPA ID: CAT080013352
 TSD County: Los Angeles
 Waste Category: Waste oil and mixed oil
 Disposal Method: H039
 Tons: 0.38
 Facility County: San Diego

Gepaid: CA0000066373
 Contact: DEELLEN M. BRASHER, REGIONAL
 Telephone: 6195246351
 Facility Addr2: Not reported
 Mailing Name: Not reported
 Mailing Address: 2730 MCKEAN ST STE 1/PWC CODE 900
 Mailing City,St,Zip: SAN DIEGO, CA 921365294
 Gen County: San Diego
 TSD EPA ID: CA7170090016
 TSD County: San Diego
 Waste Category: Unspecified organic liquid mixture
 Disposal Method: H141
 Tons: 0.1
 Facility County: San Diego

Gepaid: CA0000066373
 Contact: DEELLEN M. BRASHER, REGIONAL
 Telephone: 6195246351
 Facility Addr2: Not reported
 Mailing Name: Not reported
 Mailing Address: 2730 MCKEAN ST STE 1/PWC CODE 900
 Mailing City,St,Zip: SAN DIEGO, CA 921365294
 Gen County: San Diego
 TSD EPA ID: CA7170090016
 TSD County: San Diego
 Waste Category: Liquids with halogenated organic compounds > 1000 mg/l
 Disposal Method: H141
 Tons: 0.01
 Facility County: San Diego

Gepaid: CA0000066373
 Contact: DEELLEN M. BRASHER, REGIONAL
 Telephone: 6195246351
 Facility Addr2: Not reported
 Mailing Name: Not reported
 Mailing Address: 2730 MCKEAN ST STE 1/PWC CODE 900
 Mailing City,St,Zip: SAN DIEGO, CA 921365294
 Gen County: San Diego
 TSD EPA ID: CA7170090016
 TSD County: San Diego
 Waste Category: Adhesives
 Disposal Method: H141
 Tons: 0.08
 Facility County: San Diego

[Click this hyperlink](#) while viewing on your computer to access 56 additional CA_HAZNET: record(s) in the EDR Site Report.

MAP FINDINGS

Map ID Direction Distance Distance (ft.)Site Database(s) EPA ID Number EDR ID Number

165 SAN DIEGO NISE-WEST (NOCCSC) OLD TOWN CA HIST Cal-Sites S101661342
 4297 PACIFIC COAST HIGHWAY Cortese N/A
 SAN DIEGO, CA 92186 HIST CORTESE
 RESPONSE
 ENVIROSTOR

HISTORICAL CAL-SITES:

Facility ID: 37970022
 Region: 3
 Region Name: GLENDALE
 Branch: SO
 Branch Name: OMF-SOUTHERN CALIF
 File Name: NISE WEST (AIR FORCE PLANT #19)
 State Senate District: 01011995
 Status: AWP - ANNUAL WORKPLAN (AWP) - ACTIVE SITE
 Status Name: ANNUAL WORKPLAN - ACTIVE SITE
 Lead Agency: DTSC
 Lead Agency: DEPT OF TOXIC SUBSTANCES CONTROL
 Facility Type: OPEN
 Type Name: OPEN MILITARY BASE
 NPL: Not Listed
 SIC Code: 97
 SIC Name: NATIONAL SECURITY/INTERNATIONAL AFFAIRS
 Access: Uncontrolled
 Cortese: Not reported
 Hazardous Ranking Score: Not reported
 Date Site Hazard Ranked: Not reported
 Groundwater Contamination: Suspected
 Staff Member Responsible for Site: IHIRBAWI
 Supervisor Responsible for Site: Not reported
 Region Water Control Board: SD
 Region Water Control Board Name: SAN DIEGO
 Lat/Long Direction: Not reported
 Lat/Long (dms): 0 0 0 / 0 0 0
 Lat/long Method: Not reported
 Lat/Long Description: Not reported
 State Assembly District Code: 76
 State Senate District Code: 39
 Facility ID: 37970022
 Activity: PEA
 Activity Name: PRELIMINARY ENDANGERMENT ASSESSMENT
 AWP Code: SITE4
 Proposed Budget: 0
 AWP Completion Date: 02131997
 Revised Due Date: Not reported
 Comments Date: 02131997
 Est Person-Yrs to complete: 0
 Estimated Size: Not reported
 Request to Delete Activity: Not reported
 Activity Status: AWP
 Definition of Status: ANNUAL WORKPLAN - ACTIVE SITE
 Liquids Removed (Gals): 0
 Liquids Treated (Gals): 0
 Action Included Capping: Not reported
 Well Decommissioned: Not reported
 Action Included Fencing: Not reported
 Removal Action Certification: Not reported
 Activity Comments: Not reported
 For Commercial Reuse: 0

MAP FINDINGS

Map ID
 Direction
 Distance
 Distance (ft.)Site

EDR ID Number
 EPA ID Number

Database(s)

SAN DIEGO NISE-WEST (NOCCSC) OLD TOWN CA (Continued)

S101661342

For Industrial Reuse:	0
For Residential Reuse:	0
Unknown Type:	0
Facility ID:	37970022
Activity:	SS
Activity Name:	SITE SCREENING
AWP Code:	Not reported
Proposed Budget:	0
AWP Completion Date:	11051992
Revised Due Date:	Not reported
Comments Date:	11051992
Est Person-Yrs to complete:	0
Estimated Size:	Not reported
Request to Delete Activity:	Not reported
Activity Status:	AWP
Definition of Status:	ANNUAL WORKPLAN - ACTIVE SITE
Liquids Removed (Gals):	0
Liquids Treated (Gals):	0
Action Included Capping:	Not reported
Well Decommissioned:	Not reported
Action Included Fencing:	Not reported
Removal Action Certification:	Not reported
Activity Comments:	Not reported
For Commercial Reuse:	0
For Industrial Reuse:	0
For Residential Reuse:	0
Unknown Type:	0
Alternate Address:	4297 PACIFIC COAST HIGHWAY
Alternate City,St,Zip:	SAN DIEGO, CA 92186
Alternate Address:	PACIFIC HWY @ BARNETT AVE.
Alternate City,St,Zip:	SAN DIEGO, CA 92133
Background Info:	Space and Naval Warfare Systems Center, Old Town Campus (SPAWAR-OTC), an active satellite of SPAWAR Point Loma, is located north of the Marine Corps Recruit Depot and the San Diego International Airport. It encompasses approximately 60 acres and is 95% covered by buildings or pavement. Occupied by Lockheed-Martin and the Navy, the base has been utilized for various aircraft, rocket, and missile assembly and manufacturing. The contamination resulted from past waste handling practices is encountered at various locations inside and outside of the buildings. Known or suspected contaminants in soil and ground-water include heavy metals, polychlorinated biphenyls, volatile and semi-volatile organic compounds, and petroleum products.
Comments Date:	08301992
Comments:	Leaking Outdoor PCB Transformers, Site SS6, Used Oil Tank
Comments Date:	08301992
Comments:	Spill, Site S1, Leaking Underground Storage Gas Tank, Site
Comments Date:	08301992
Comments:	SS4, Hydraulic Oil Spill, and Site SS5, Oil Tank Spill N.
Comments Date:	03181997
Comments:	A Preliminary Assessment/Site Inspection was performed at Site 4
Comments Date:	03181997
Comments:	in 1996. Field work was conducted in July 1996 using "Site Characterization and Analysis Penetrometer System (SCAPS), developed by
Comments Date:	03181997
Comments:	NCCOSC. SCAPS used a 2 inch cone penetrometer housing a laser-indu

MAP FINDINGS

Map ID
 Direction
 Distance
 Distance (ft.)Site

EDR ID Number
 EPA ID Number

Database(s)

SAN DIEGO NISE-WEST (NOCCSC) OLD TOWN CA (Continued)

S101661342

Comments Date: 03181997
 Comments: ced fluorescence (LIF) detection devise and capable of grabbing s
 Comments Date: 03181997
 Comments: oils and water samples. After drilling four 6-inch cores through
 Comments Date: 03181997
 Comments: the concrete, the SCAPS was pushed to groundwater. LIF measuremen
 Comments Date: 03181997
 Comments: ts, soil samples and water samples were performed.
 Comments Date: 06301988
 Comments: Phase III Assessment published identifying 5 IRP Sites.
 Comments Date: 08301992
 Comments: Air Force published 5 NFA Decision Documents: Site OT2,
 Comments Date: 08301992
 Comments: of Boiler Plant.
 Comments Date: 09301984
 Comments: Air Force conducted Phase I Records Search.
 Comments Date: 11051992
 Comments: Site Screening was done by Region 4 staff. Site OT2, Leakin Outd
 Comments Date: 11051992
 Comments: oor PCB Transformers; early 1984, transformers at Bldg 27 were re
 Comments Date: 11051992
 Comments: placed; fluid drained into containers and disposed of at an appro
 Comments Date: 11051992
 Comments: ved haz. waste landfill in Ca. Gen. Dynamics directed cleanup of
 Comments Date: 11051992
 Comments: soils in 1986 following Cal/OHSA procedures. Site SS6, Used Oil
 Comments Date: 11051992
 Comments: Tank Spill: in 1983, 50 to 100 gals of oil were spilled. Oil was
 Comments Date: 11051992
 Comments: wet vacuumed and use of the tank discontinued. The other spills
 Comments Date: 11051992
 Comments: and leaking tanks were done between 1981 and 1988. Property is
 Comments Date: 11051992
 Comments: being transferred to the Dept. of the Navy.
 ID Name: Not reported
 ID Value: Not reported
 Alternate Name: NISE WEST (AIR FORCE PLANT #19)NISE WEST(NCCOSC-OLD TOWN CAMPUS)NISE WESTNCCOSC
 - NISE WESTAIR FORCE PLANT 19San Diego NISE-WEST (NOCCSC) Old Town Ca
 Special Programs Code: DSMOA
 Special Programs Name: DEFENSE MEMORANDUM OF AGREEMENT

Cortese:
 Region: CORTESE
 Envirostor Id: 37970022
 Site/Facility Type: STATE RESPONSE
 Cleanup Status: ACTIVE
 Status Date: 1/1/1995
 Site Code: 400495
 Latitude: 32.737499999999997
 Longitude: -117.21250000000001

CORTESE:
 Region: CORTESE
 Facility County Code: 37
 Reg By: LTNKA
 Reg Id: 9UT191

MAP FINDINGS

Map ID
 Direction
 Distance
 Distance (ft.)Site

EDR ID Number
 EPA ID Number

Database(s)

SAN DIEGO NISE-WEST (NOCCSC) OLD TOWN CA (Continued)

S101661342

AWP:

AWP Facility ID: 37970022
 Region Code: 3
 Region: GLENDALE
 SMBR Branch Code: SO
 SMBR Branch Unit: OMF-SOUTHERN CALIF
 Site Name.: NISE WEST (AIR FORCE PLANT #19)
 Current Status Date: 01011995
 Current Status: ANNUAL WORKPLAN - ACTIVE SITE
 Lead Agency Code: DTSC
 Lead Agency: DEPT OF TOXIC SUBSTANCES CONTROL
 Facility Type: Open military facility
 Awp Site Type: OPEN MILITARY BASE
 NPL: Not Listed
 Tier Of AWP Site: Not reported
 Source Of Funding: Not reported
 Responsible Staff Member: IHIRBAWI
 Supervisor Responsible: Not reported
 SIC Code: 97
 Facility SIC: NATIONAL SECURITY/INTERNATIONAL AFFAIRS
 RWQCB Code: SD
 RWQCB Associated With Site: SAN DIEGO
 Site Access Controlled: Uncontrolled
 Site Listed HWS List: Not reported
 Hazard Ranking Score: Not reported
 Date Site Hazard Ranked: Not reported
 Groundwater Contamination: Suspected
 # Of Contamination Sources: 0
 Lat/Long: Not reported
 Lat/Long (dms): 0 0 0 / 0 0 0
 Lat/long Method: Not reported
 Description Of Entity: Not reported
 State Assembly Distt Code: 76
 State Senate District: 39

RESPONSE:

Facility ID: 37970022
 Site Type: State Response
 Site Type Detail: Open Base
 Acres: 60
 National Priorities List: NO
 Cleanup Oversight Agencies: SMBRP, RWQCB 9 - San Diego
 Lead Agency: SMBRP
 Lead Agency Description: DTSC - Site Mitigation And Brownfield Reuse Program
 Project Manager: H. ALAN HSU
 Supervisor: Manny Alonzo
 Division Branch: Cypress
 Site Code: 400495
 Site Mgmt. Req.: NONE SPECIFIED
 Assembly: 76
 Senate: 39
 Special Program Status: Not reported
 Status: Active
 Status Date: 1/1/1995
 Restricted Use: NO
 Funding: DERA

MAP FINDINGS

Map ID
 Direction
 Distance
 Distance (ft.)Site

EDR ID Number
 EPA ID Number

Database(s)

SAN DIEGO NISE-WEST (NOCCSC) OLD TOWN CA (Continued)

S101661342

Latitude: 32.737499999999997
 Longitude: -117.21250000000001
 APN: NONE SPECIFIED
 Past Use: AIRCRAFT MAINTENANCE, ENGINE TESTING/REPAIR, EQUIPMENT/INSTRUMENT REPAIR, MACHINE SHOP, MANUFACTURING - ELECTRONIC, MANUFACTURING - OTHER, RESEARCH - WEAPONS
 Potential COC: 30003, 30008, 30013, 30018, 30024, 30025, 30027, 30028
 Confirmed COC: Not reported
 Potential Description: IA, OTH, SOIL, SV
 Alias Name: AIR FORCE PLANT 19
 Alias Type: Alternate Name
 Alias Name: NCCOSC - NISE WEST
 Alias Type: Alternate Name
 Alias Name: NISE WEST
 Alias Type: Alternate Name
 Alias Name: NISE WEST (AIR FORCE PLANT #19)
 Alias Type: Alternate Name
 Alias Name: NISE WEST(NCCOSC-OLD TOWN CAMPUS)
 Alias Type: Alternate Name
 Alias Name: 110006365450
 Alias Type: EPA (FRS #)
 Alias Name: DOD100356400
 Alias Type: GeoTracker Global ID
 Alias Name: DOD100356500
 Alias Type: GeoTracker Global ID
 Alias Name: DOD100356600
 Alias Type: GeoTracker Global ID
 Alias Name: DOD100356700
 Alias Type: GeoTracker Global ID
 Alias Name: DOD100356800
 Alias Type: GeoTracker Global ID
 Alias Name: DOD100358100
 Alias Type: GeoTracker Global ID
 Alias Name: DOD100362000
 Alias Type: GeoTracker Global ID
 Alias Name: DOD100362100
 Alias Type: GeoTracker Global ID
 Alias Name: DOD100362200
 Alias Type: GeoTracker Global ID
 Alias Name: DOD100362300
 Alias Type: GeoTracker Global ID
 Alias Name: DOD100362400
 Alias Type: GeoTracker Global ID
 Alias Name: DOD100369100
 Alias Type: GeoTracker Global ID
 Alias Name: DOD100369200
 Alias Type: GeoTracker Global ID
 Alias Name: DOD100369300
 Alias Type: GeoTracker Global ID
 Alias Name: DOD100369400
 Alias Type: GeoTracker Global ID
 Alias Name: DOD100369500
 Alias Type: GeoTracker Global ID
 Alias Name: DOD100373100
 Alias Type: GeoTracker Global ID
 Alias Name: DOD100373200
 Alias Type: GeoTracker Global ID

MAP FINDINGS

Map ID
 Direction
 Distance
 Distance (ft.)Site

EDR ID Number

Database(s) EPA ID Number

SAN DIEGO NISE-WEST (NOCCSC) OLD TOWN CA (Continued)

S101661342

Alias Name: DOD100373300
 Alias Type: GeoTracker Global ID
 Alias Name: T0607326114
 Alias Type: GeoTracker Global ID
 Alias Name: 16537
 Alias Type: RB-PCA
 Alias Name: 400495
 Alias Type: Project Code (Site Code)
 Alias Name: 37970022
 Alias Type: Envirostor ID Number

Completed Info:

Completed Area Name: Sites With No Operable Unit
 Completed Sub Area Name: S4
 Completed Document Type: Preliminary Endangerment Assessment Report
 Completed Date: 1997-02-13 00:00:00
 Comments: A Preliminary Assessment/Site Inspection was performed at Site 4 in 1996. Field work was conducted in July 1996 using "Site Characterization and Analysis Penetrometer System (SCAPS), developed by NCCOSC. SCAPS used a 2 inch cone penetrometer housing a laser-induced fluorescence (LIF) detection device and capable of grabbing soils and water samples. After drilling four 6-inch cores through the concrete, the SCAPS was pushed to groundwater. LIF measurements, soil samples and water samples were performed.

Completed Area Name: PROJECT WIDE
 Completed Sub Area Name: Not reported
 Completed Document Type: Site Screening
 Completed Date: 1992-11-05 00:00:00
 Comments: Site Screening was done by Region 4 staff. Site OT2, Leakin Outdoor PCB Transformers; early 1984, transformers at Bldg 27 were replaced; fluid drained into containers and disposed of at an approved haz. waste landfill in Ca. Gen. Dynamics directed cleanup of soils in 1986 following Cal/OHSA procedures. Site SS6, Used Oil Tank Spill: in 1983, 50 to 100 gals of oil were spilled. Oil was wet vacuumed and use of the tank discontinued. The other spills and leaking tanks were done between 1981 and 1988. Property is being transferred to the Dept. of the Navy.

Completed Area Name: * BASEWIDE
 Completed Sub Area Name: Not reported
 Completed Document Type: *Site Inspection (SI) Report
 Completed Date: 2009-01-31 00:00:00
 Comments: Navy claimed any further investigation will be postponed until 2011-12.

Completed Area Name: * BASEWIDE
 Completed Sub Area Name: Not reported
 Completed Document Type: *Site Inspection (SI) Report
 Completed Date: 2008-08-30 00:00:00
 Comments: Separate workplan for the on going investigation for IR Sites 1-9 and 10 & 11.

Completed Area Name: GRP 1
 Completed Sub Area Name: 11
 Completed Document Type: Remedial Investigation Workplan
 Completed Date: 2008-01-28 00:00:00
 Comments: Not reported

MAP FINDINGS

Map ID
 Direction
 Distance
 Distance (ft.)Site

EDR ID Number
 EPA ID Number

Database(s)

SAN DIEGO NISE-WEST (NOCCSC) OLD TOWN CA (Continued)

S101661342

Completed Area Name: GRP 1
 Completed Sub Area Name: 9
 Completed Document Type: Remedial Investigation Workplan
 Completed Date: 2009-04-15 00:00:00
 Comments: DTSC has concurred to close IR Site 4.

Completed Area Name: GRP 1
 Completed Sub Area Name: 9
 Completed Document Type: Remedial Investigation Report
 Completed Date: 2010-05-28 00:00:00
 Comments: Not reported

Future Area Name: GRP 1
 Future Sub Area Name: 11
 Future Document Type: Remedial Investigation / Feasibility Study
 Future Due Date: 2011
 Schedule Area Name: GRP 1
 Schedule Sub Area Name: 11
 Schedule Document Type: Remedial Investigation Report
 Schedule Due Date: 2010-08-13 00:00:00
 Schedule Revised Date: Not reported
 Schedule Area Name: GRP 1
 Schedule Sub Area Name: 11
 Schedule Document Type: Remedial Investigation / Feasibility Study
 Schedule Due Date: 2011-03-03 00:00:00
 Schedule Revised Date: Not reported

ENVIROSTOR:

Site Type: State Response
 Site Type Detailed: Open Base
 Acres: 60
 NPL: NO
 Regulatory Agencies: SMBRP, RWQCB 9 - San Diego
 Lead Agency: SMBRP
 Program Manager: H. ALAN HSU
 Supervisor: Manny Alonzo
 Division Branch: Cypress
 Facility ID: 37970022
 Site Code: 400495
 Assembly: 76
 Senate: 39
 Special Program: Not reported
 Status: Active
 Status Date: 1/1/1995
 Restricted Use: NO
 Site Mgmt. Req.: NONE SPECIFIED
 Funding: DERA
 Latitude: 32.737499999999997
 Longitude: -117.212500000000001
 APN: NONE SPECIFIED
 Past Use: AIRCRAFT MAINTENANCE, ENGINE TESTING/REPAIR, EQUIPMENT/INSTRUMENT REPAIR, MACHINE SHOP, MANUFACTURING - ELECTRONIC, MANUFACTURING - OTHER, RESEARCH - WEAPONS
 Potential COC: 30003, 30008, 30013, 30018, 30024, 30025, 30027, 30028
 Confirmed COC: Not reported
 Potential Description: IA, OTH, SOIL, SV
 Alias Name: AIR FORCE PLANT 19

MAP FINDINGS

Map ID
 Direction
 Distance
 Distance (ft.)Site

EDR ID Number
 EPA ID Number

Database(s)

SAN DIEGO NISE-WEST (NOCCSC) OLD TOWN CA (Continued)

S101661342

Alias Type:	Alternate Name
Alias Name:	NCCOSC - NISE WEST
Alias Type:	Alternate Name
Alias Name:	NISE WEST
Alias Type:	Alternate Name
Alias Name:	NISE WEST (AIR FORCE PLANT #19)
Alias Type:	Alternate Name
Alias Name:	NISE WEST(NCCOSC-OLD TOWN CAMPUS)
Alias Type:	Alternate Name
Alias Name:	110006365450
Alias Type:	EPA (FRS #)
Alias Name:	DOD100356400
Alias Type:	GeoTracker Global ID
Alias Name:	DOD100356500
Alias Type:	GeoTracker Global ID
Alias Name:	DOD100356600
Alias Type:	GeoTracker Global ID
Alias Name:	DOD100356700
Alias Type:	GeoTracker Global ID
Alias Name:	DOD100356800
Alias Type:	GeoTracker Global ID
Alias Name:	DOD100358100
Alias Type:	GeoTracker Global ID
Alias Name:	DOD100362000
Alias Type:	GeoTracker Global ID
Alias Name:	DOD100362100
Alias Type:	GeoTracker Global ID
Alias Name:	DOD100362200
Alias Type:	GeoTracker Global ID
Alias Name:	DOD100362300
Alias Type:	GeoTracker Global ID
Alias Name:	DOD100362400
Alias Type:	GeoTracker Global ID
Alias Name:	DOD100369100
Alias Type:	GeoTracker Global ID
Alias Name:	DOD100369200
Alias Type:	GeoTracker Global ID
Alias Name:	DOD100369300
Alias Type:	GeoTracker Global ID
Alias Name:	DOD100369400
Alias Type:	GeoTracker Global ID
Alias Name:	DOD100369500
Alias Type:	GeoTracker Global ID
Alias Name:	DOD100373100
Alias Type:	GeoTracker Global ID
Alias Name:	DOD100373200
Alias Type:	GeoTracker Global ID
Alias Name:	DOD100373300
Alias Type:	GeoTracker Global ID
Alias Name:	T0607326114
Alias Type:	GeoTracker Global ID
Alias Name:	16537
Alias Type:	RB-PCA
Alias Name:	400495
Alias Type:	Project Code (Site Code)
Alias Name:	37970022
Alias Type:	Envirostor ID Number

MAP FINDINGS

Map ID
 Direction
 Distance
 Distance (ft.)Site

EDR ID Number

Database(s) EPA ID Number

SAN DIEGO NISE-WEST (NOCCSC) OLD TOWN CA (Continued)

S101661342

Completed Info:

Completed Area Name: Sites With No Operable Unit
 Completed Sub Area Name: S4
 Completed Document Type: Preliminary Endangerment Assessment Report
 Completed Date: 1997-02-13 00:00:00
 Comments: A Preliminary Assessment/Site Inspection was performed at Site 4 in 1996. Field work was conducted in July 1996 using "Site Characterization and Analysis Penetrometer System (SCAPS), developed by NCCOSC. SCAPS used a 2 inch cone penetrometer housing a laser-induced fluorescence (LIF) detection device and capable of grabbing soils and water samples. After drilling four 6-inch cores through the concrete, the SCAPS was pushed to groundwater. LIF measurements, soil samples and water samples were performed.

Completed Area Name: PROJECT WIDE
 Completed Sub Area Name: Not reported
 Completed Document Type: Site Screening
 Completed Date: 1992-11-05 00:00:00
 Comments: Site Screening was done by Region 4 staff. Site OT2, Leakin Outdoor PCB Transformers; early 1984, transformers at Bldg 27 were replaced; fluid drained into containers and disposed of at an approved haz. waste landfill in Ca. Gen. Dynamics directed cleanup of soils in 1986 following Cal/OHSA procedures. Site SS6, Used Oil Tank Spill: in 1983, 50 to 100 gals of oil were spilled. Oil was wet vacuumed and use of the tank discontinued. The other spills and leaking tanks were done between 1981 and 1988. Property is being transferred to the Dept. of the Navy.

Completed Area Name: * BASEWIDE
 Completed Sub Area Name: Not reported
 Completed Document Type: *Site Inspection (SI) Report
 Completed Date: 2009-01-31 00:00:00
 Comments: Navy claimed any further investigation will be postponed until 2011-12.

Completed Area Name: * BASEWIDE
 Completed Sub Area Name: Not reported
 Completed Document Type: *Site Inspection (SI) Report
 Completed Date: 2008-08-30 00:00:00
 Comments: Separate workplan for the on going investigation for IR Sites 1-9 and 10 & 11.

Completed Area Name: GRP 1
 Completed Sub Area Name: 11
 Completed Document Type: Remedial Investigation Workplan
 Completed Date: 2008-01-28 00:00:00
 Comments: Not reported

Completed Area Name: GRP 1
 Completed Sub Area Name: 9
 Completed Document Type: Remedial Investigation Workplan
 Completed Date: 2009-04-15 00:00:00
 Comments: DTSC has concurred to close IR Site 4.

Completed Area Name: GRP 1
 Completed Sub Area Name: 9
 Completed Document Type: Remedial Investigation Report

MAP FINDINGS

Map ID
 Direction
 Distance
 Distance (ft.)Site

EDR ID Number
 EPA ID Number

Database(s)

SAN DIEGO NISE-WEST (NOCCSC) OLD TOWN CA (Continued)

S101661342

Completed Date: 2010-05-28 00:00:00
 Comments: Not reported
 Future Area Name: GRP 1
 Future Sub Area Name: 11
 Future Document Type: Remedial Investigation / Feasibility Study
 Future Due Date: 2011
 Schedule Area Name: GRP 1
 Schedule Sub Area Name: 11
 Schedule Document Type: Remedial Investigation Report
 Schedule Due Date: 2010-08-13 00:00:00
 Schedule Revised Date: Not reported
 Schedule Area Name: GRP 1
 Schedule Sub Area Name: 11
 Schedule Document Type: Remedial Investigation / Feasibility Study
 Schedule Due Date: 2011-03-03 00:00:00
 Schedule Revised Date: Not reported

165

**GENERAL DYNAMICS
 4297 PACIFIC HWY
 SAN DIEGO, CA 92110**

San Diego Co. HMMD

**S106060046
 N/A**

San Diego Co. HMMD:
 Facility ID: 102341
 Inactive Indicator: Active
 Business Code: Not reported
 SIC: Not reported
 Permit Expiration: Not reported
 Owner: GENERAL DYNAMICS
 2nd Name: C/O A V SKILES
 Mailing Address: PO BOX 85377 MX88-
 Mailing City,St,Zip: SAN DIEGO, CA 92186
 Map Code/Business Plan on File: Not reported
 Corporate Code: Not reported
 Fire Dept District: Federal
 Census Tract Number: 65.00
 EPA ID: CA1570090026
 Gas Station: Not reported
 Inspection Date: 01/24/92
 Reinspection Date: Not reported
 Inspector Name: LEGACY
 Violation Notice Issued: Not reported
 Facility Contact: LAUREN BROWN
 Delinquent Flag: Not Delinquent
 Last Update: 08/30/10
 Last Delinquent Letter: Not reported
 Delinquent Comment: Not reported
 Last Letter Type: Not reported
 Property Owner: UNITED STATES OF AMERICA
 Property Address: Not reported
 Property City,St,Zip: 00000
 Tank Owner: US AIRFORCE
 Tank Address: HDQ AERO SYST DIVIS
 Tank City,St,Zip: Dayton, OH 45433
 Business Plan Acceptance Date: Not reported
 Reinspection Date Y2K Compatible: Not reported
 Facility Phone: 619-542-8074

MAP FINDINGS

Map ID
 Direction
 Distance
 Distance (ft.)Site

EDR ID Number

Database(s) EPA ID Number

GENERAL DYNAMICS (Continued)

S106060046

HMMD DISCLOSURE INVENTORY:

Item Number:	Not reported
Chemical Name:	Not reported
Case Number:	Not reported
Quantity Stored At One Time:	Not reported
Quantity Stored at One Time:	Not reported
Annual Quantity String:	Not reported
Annual Quantity String:	Not reported
Measurement Units:	Not reported
Carcinogen:	No
1st Hazard Category:	Not reported
2nd Hazard Category:	Not reported

HMMD UNDERGROUND TANKS:

Tank Number:	T001
Tank ID Number:	007
Waste or Product:	220
Tank Contents:	Not reported

HMMD VIOLATIONS:

Inspection Date:	05/04/87
Waste Code:	Not reported
Occurrences:	Not reported
Item Number:	2450

Inspection Date:	10/12/90
Waste Code:	Not reported
Occurrences:	Not reported
Item Number:	3575

Inspection Date:	01/24/92
Waste Code:	Not reported
Occurrences:	Not reported
Item Number:	4328

Inspection Date:	01/24/92
Waste Code:	Not reported
Occurrences:	Not reported
Item Number:	4329

HMMD WASTE STREAMS:

Inspection Date:	Not reported
Waste Item #:	Not reported
Waste Code:	Not reported
Waste Name:	Not reported
Qty at Inspection:	Not reported
Quantity String:	Not reported
Annual Qty:	Not reported
Annual Qty String:	Not reported
Measurement Unit:	Not reported
Treatment Method:	Not reported
Storage Method:	Not reported
Haz Waste Hauler:	Not reported
Waste Desc:	Not reported
Carcinogen:	No

MAP FINDINGS

Map ID
 Direction
 Distance
 Distance (ft.)Site

EDR ID Number

Database(s) EPA ID Number

**165 SPACE & NAVAL WARFARE SYSTEMS CTR
 4297 PACIFIC HWY
 SAN DIEGO, CA 92110**

**LUST S104541784
 MCS N/A
 EMI
 SAN DIEGO CO. SAM**

LUST:

Region: STATE
 Global Id: T0607300689
 Latitude: 32.7471832
 Longitude: -117.1974452
 Case Type: LUST Cleanup Site
 Status: Completed - Case Closed
 Status Date: 1993-06-30 00:00:00
 Lead Agency: SAN DIEGO COUNTY LOP
 Case Worker: DL
 Local Agency: Not reported
 RB Case Number: 9UT191
 LOC Case Number: H02341-001
 File Location: Local Agency
 Potential Media Affect: Soil
 Potential Contaminants of Concern: Heating Oil / Fuel Oil
 Site History: Not reported

[Click here to access the California GeoTracker records for this facility:](#)

LUST REG 9:

Region: 9
 Status: Case Closed
 Case Number: 9UT4065
 Local Case: H81004-002
 Substance: Waste Oil
 Qty Leaked: Not reported
 Abate Method: Not reported
 Local Agency: San Diego
 How Found: Not reported
 How Stopped: Not reported
 Source: Unknown
 Cause: Unknown
 Lead Agency: Local Agency
 Case Type: Soil only
 Date Found: 05/26/1999
 Date Stopped: 05/26/1999
 Confirm Date: / /
 Submit Workplan: Not reported
 Prelim Assess: / /
 Desc Pollution: Not reported
 Remed Plan: / /
 Remed Action: Not reported
 Began Monitor: Not reported
 Release Date: 05/26/1999
 Enforce Date: Not reported
 Closed Date: 12/15/99
 Enforce Type: Not reported
 Pilot Program: LOP
 Basin Number: 908.21
 GW Depth: 9
 Beneficial Use: No Beneficial groundwater use
 NPDES Number: Not reported
 Priority: 3B

MAP FINDINGS

Map ID
 Direction
 Distance
 Distance (ft.)Site

EDR ID Number
 EPA ID Number

Database(s)

SPACE & NAVAL WARFARE SYSTEMS CTR (Continued)

S104541784

File Dispn: Administratively opened on database, however no file physically exists
 Interim Remedial Actions: Not reported
 Cleanup and Abatement order Number: Not reported
 Waste Discharge Requirement Number: Not reported

MCS:

Global Id: T0607399071
 Latitude: 32.7455755
 Longitude: -117.1950008
 Case Type: Military UST Site
 Status: Completed - Case Closed
 Status Date: 1999-12-15 00:00:00
 Lead Agency: SAN DIEGO COUNTY LOP
 Caseworker: DM
 Local Agency: SAN DIEGO COUNTY LOP
 RB Case Number: 9UT4065
 LOC Case Number: H81004-002
 File Location: Local Agency
 Potential Media Affect: Soil
 Potential Contaminants of Concern: Waste Oil / Motor / Hydraulic / Lubricating
 Site History: Not reported

[Click here to access the California GeoTracker records for this facility:](#)

EMI:

Year:	2000
County Code:	37
Air Basin:	SD
Facility ID:	97487
Air District Name:	SD
SIC Code:	9711
Air District Name:	SAN DIEGO COUNTY APCD
Community Health Air Pollution Info System:	Not reported
Consolidated Emission Reporting Rule:	Not reported
Total Organic Hydrocarbon Gases Tons/Yr:	1
Reactive Organic Gases Tons/Yr:	0
Carbon Monoxide Emissions Tons/Yr:	1
NOX - Oxides of Nitrogen Tons/Yr:	1
SOX - Oxides of Sulphur Tons/Yr:	0
Particulate Matter Tons/Yr:	0
Part. Matter 10 Micrometers & Smllr Tons/Yr:	0
Year:	2001
County Code:	37
Air Basin:	SD
Facility ID:	97487
Air District Name:	SD
SIC Code:	9711
Air District Name:	SAN DIEGO COUNTY APCD
Community Health Air Pollution Info System:	Not reported
Consolidated Emission Reporting Rule:	Not reported
Total Organic Hydrocarbon Gases Tons/Yr:	1
Reactive Organic Gases Tons/Yr:	0
Carbon Monoxide Emissions Tons/Yr:	1
NOX - Oxides of Nitrogen Tons/Yr:	1
SOX - Oxides of Sulphur Tons/Yr:	0

MAP FINDINGS

Map ID
 Direction
 Distance
 Distance (ft.)Site

EDR ID Number
 EPA ID Number

Database(s)

SPACE & NAVAL WARFARE SYSTEMS CTR (Continued)

S104541784

Particulate Matter Tons/Yr:	0
Part. Matter 10 Micrometers & Smlr Tons/Yr:	0
Year:	2002
County Code:	37
Air Basin:	SD
Facility ID:	97487
Air District Name:	SD
SIC Code:	9711
Air District Name:	SAN DIEGO COUNTY APCD
Community Health Air Pollution Info System:	Not reported
Consolidated Emission Reporting Rule:	Not reported
Total Organic Hydrocarbon Gases Tons/Yr:	1
Reactive Organic Gases Tons/Yr:	0
Carbon Monoxide Emissions Tons/Yr:	1
NOX - Oxides of Nitrogen Tons/Yr:	1
SOX - Oxides of Sulphur Tons/Yr:	0
Particulate Matter Tons/Yr:	0
Part. Matter 10 Micrometers & Smlr Tons/Yr:	0
Year:	2003
County Code:	37
Air Basin:	SD
Facility ID:	97487
Air District Name:	SD
SIC Code:	9711
Air District Name:	SAN DIEGO COUNTY APCD
Community Health Air Pollution Info System:	Not reported
Consolidated Emission Reporting Rule:	Not reported
Total Organic Hydrocarbon Gases Tons/Yr:	1
Reactive Organic Gases Tons/Yr:	0
Carbon Monoxide Emissions Tons/Yr:	1
NOX - Oxides of Nitrogen Tons/Yr:	1
SOX - Oxides of Sulphur Tons/Yr:	0
Particulate Matter Tons/Yr:	0
Part. Matter 10 Micrometers & Smlr Tons/Yr:	0
Year:	2004
County Code:	37
Air Basin:	SD
Facility ID:	97487
Air District Name:	SD
SIC Code:	9711
Air District Name:	SAN DIEGO COUNTY APCD
Community Health Air Pollution Info System:	Not reported
Consolidated Emission Reporting Rule:	Not reported
Total Organic Hydrocarbon Gases Tons/Yr:	0.51991155
Reactive Organic Gases Tons/Yr:	0.464467485
Carbon Monoxide Emissions Tons/Yr:	0.71031499
NOX - Oxides of Nitrogen Tons/Yr:	1.10448865
SOX - Oxides of Sulphur Tons/Yr:	0.00856405
Particulate Matter Tons/Yr:	0.08211764
Part. Matter 10 Micrometers & Smlr Tons/Yr:	0.08211764
Year:	2005
County Code:	37
Air Basin:	SD

MAP FINDINGS

Map ID
 Direction
 Distance
 Distance (ft.)Site

EDR ID Number
 EPA ID Number

Database(s)

SPACE & NAVAL WARFARE SYSTEMS CTR (Continued)

S104541784

Facility ID: 97487
 Air District Name: SD
 SIC Code: 9711
 Air District Name: SAN DIEGO COUNTY APCD
 Community Health Air Pollution Info System: Not reported
 Consolidated Emission Reporting Rule: Not reported
 Total Organic Hydrocarbon Gases Tons/Yr: .6100376
 Reactive Organic Gases Tons/Yr: .5544476
 Carbon Monoxide Emissions Tons/Yr: .57
 NOX - Oxides of Nitrogen Tons/Yr: 1.15
 SOX - Oxides of Sulphur Tons/Yr: .010558
 Particulate Matter Tons/Yr: .0824065573770491803
 Part. Matter 10 Micrometers & Smlr Tons/Yr: .08148

Year: 2006
 County Code: 37
 Air Basin: SD
 Facility ID: 97487
 Air District Name: SD
 SIC Code: 9711
 Air District Name: SAN DIEGO COUNTY APCD
 Community Health Air Pollution Info System: Not reported
 Consolidated Emission Reporting Rule: Not reported
 Total Organic Hydrocarbon Gases Tons/Yr: .610034201
 Reactive Organic Gases Tons/Yr: .554442238
 Carbon Monoxide Emissions Tons/Yr: .57
 NOX - Oxides of Nitrogen Tons/Yr: 1.15
 SOX - Oxides of Sulphur Tons/Yr: .010553375
 Particulate Matter Tons/Yr: .081475928
 Part. Matter 10 Micrometers & Smlr Tons/Yr: .081475928

Year: 2007
 County Code: 37
 Air Basin: SD
 Facility ID: 97487
 Air District Name: SD
 SIC Code: 9711
 Air District Name: SAN DIEGO COUNTY APCD
 Community Health Air Pollution Info System: Not reported
 Consolidated Emission Reporting Rule: Not reported
 Total Organic Hydrocarbon Gases Tons/Yr: .6100376
 Reactive Organic Gases Tons/Yr: .5544476
 Carbon Monoxide Emissions Tons/Yr: .57
 NOX - Oxides of Nitrogen Tons/Yr: 1.15
 SOX - Oxides of Sulphur Tons/Yr: .010558
 Particulate Matter Tons/Yr: .08148
 Part. Matter 10 Micrometers & Smlr Tons/Yr: .08148

Year: 2007
 County Code: 37
 Air Basin: SD
 Facility ID: 97487
 Air District Name: SD
 SIC Code: 9711
 Air District Name: SAN DIEGO COUNTY APCD
 Community Health Air Pollution Info System: Not reported
 Consolidated Emission Reporting Rule: Not reported

MAP FINDINGS

Map ID
 Direction
 Distance
 Distance (ft.)Site

EDR ID Number
 EPA ID Number

Database(s)

SPACE & NAVAL WARFARE SYSTEMS CTR (Continued)

S104541784

Total Organic Hydrocarbon Gases Tons/Yr: .5269801
 Reactive Organic Gases Tons/Yr: .4892221
 Carbon Monoxide Emissions Tons/Yr: .1555
 NOX - Oxides of Nitrogen Tons/Yr: .21938
 SOX - Oxides of Sulphur Tons/Yr: .0015429
 Particulate Matter Tons/Yr: .01508
 Part. Matter 10 Micrometers & Smlr Tons/Yr: .01508

SAN DIEGO CO. SAM:

Case Number: H02341-001
 Agency: DEH Site Assessment & Mitigation
Funding: LOP - Federal Fund
 FType: Soils Only
 FStatus: 9
 Date: 6/30/1993
 Date Began: 9/5/1985

Case Number: H02341-002
 Agency: CA Regional Water Quality Control Board
Funding: Non Billable
 FType: OX
 FStatus: 3
 Date: 10/1/1994
 Date Began: 9/13/1994

Case Number: H81004-001
 Agency: CA Department of Toxic Substance Control
Funding: Non Billable
 FType: Complaint
 FStatus: 1
 Date: 3/31/1997
 Date Began: 3/31/1997

Case Number: H81004-002
 Agency: DEH Site Assessment & Mitigation
Funding: LOP - Federal Fund
 FType: Soils Only
 FStatus: 9
 Date: 12/15/1999
 Date Began: 5/26/1999

166

LONGS DRUG STORE #572
3210 ROSECRANS PL
SAN DIEGO, CA 92110

San Diego Co. HMMD S106466800
HAZNET N/A

San Diego Co. HMMD:

Facility ID: 203037
 Inactive Indicator: Active
 Business Code: 6HK15
 SIC: Not reported
 Permit Expiration: Not reported
 Owner: LONGS DRUG STORES CA INC
 2nd Name: ATTN: RAQUEL KARNES
 Mailing Address: 141 N CIVIC DR.
 Mailing City, St, Zip: WALNUT CREEK, CA 94596
 Map Code/Business Plan on File: Not reported
 Corporate Code: Not reported

MAP FINDINGS

Map ID
 Direction
 Distance
 Distance (ft.)Site

EDR ID Number
 EPA ID Number

Database(s)

LONGS DRUG STORE #572 (Continued)

S106466800

Fire Dept District: Not reported
 Census Tract Number: 66.00
 EPA ID: CAL000267304
 Gas Station: Not reported
 Inspection Date: 03/16/06
 Reinspection Date: Not reported
 Inspector Name: 6HR009
 Violation Notice Issued: Not reported
 Facility Contact: GARY BRANNON
 Delinquent Flag: Not Delinquent
 Last Update: 08/30/10
 Last Delinquent Letter: Not reported
 Delinquent Comment: Not reported
 Last Letter Type: Not reported
 Property Owner: P A J I S C A L L C
 Property Address: 10 RYE RIDGE PLZ 200
 Property City,St,Zip: RYE BROOK, NY 10573
 Tank Owner: Not reported
 Tank Address: Not reported
 Tank City,St,Zip: Not reported
 Business Plan Acceptance Date: Not reported
 Reinspection Date Y2K Compatible: Not reported
 Facility Phone: 619-222-5038

HMMD DISCLOSURE INVENTORY:

Item Number: Not reported
 Chemical Name: Not reported
 Case Number: Not reported
 Quantity Stored At One Time: Not reported
 Quantity Stored at One Time: Not reported
 Annual Quantity String: Not reported
 Annual Quantity String: Not reported
 Measurement Units: Not reported
 Carcinogen: No
 1st Hazard Category: Not reported
 2nd Hazard Category: Not reported

HMMD UNDERGROUND TANKS:

Tank Number: Not reported
 Tank ID Number: Not reported
 Waste or Product: Not reported
 Tank Contents: Not reported

HMMD VIOLATIONS:

Inspection Date: Not reported
 Waste Code: Not reported
 Occurrences: Not reported
 Item Number: Not reported

HMMD WASTE STREAMS:

Inspection Date: Not reported
 Waste Item #: Not reported
 Waste Code: Not reported
 Waste Name: Not reported
 Qty at Inspection: Not reported
 Quantity String: Not reported

MAP FINDINGS

Map ID
 Direction
 Distance
 Distance (ft.)Site

EDR ID Number

Database(s) EPA ID Number

LONGS DRUG STORE #572 (Continued)

S106466800

Annual Qty: Not reported
 Annual Qty String: Not reported
 Measurement Unit: Not reported
 Treatment Method: Not reported
 Storage Method: Not reported
 Haz Waste Hauler: Not reported
 Waste Desc: Not reported
 Carcinogen: No

HAZNET:

Gepaid: CAL000267304
 Contact: RAQUEL KARNES/ENVIRON COORD
 Telephone: 7077451654
 Facility Addr2: Not reported
 Mailing Name: Not reported
 Mailing Address: 141 N Civic Dr
 Mailing City,St,Zip: Walnut Creek, CA 94596
 Gen County: San Diego
 TSD EPA ID: CAD008364432
 TSD County: Los Angeles
 Waste Category: Other inorganic solid waste
 Disposal Method: Transfer Station
 Tons: 0.02
 Facility County: San Diego

Gepaid: CAL000267304
 Contact: RAQUEL KARNES/ENVIRON COORD
 Telephone: 7077451654
 Facility Addr2: Not reported
 Mailing Name: Not reported
 Mailing Address: 141 N Civic Dr
 Mailing City,St,Zip: Walnut Creek, CA 94596
 Gen County: San Diego
 TSD EPA ID: CAD008364432
 TSD County: Los Angeles
 Waste Category: Other inorganic solid waste
 Disposal Method: H141
 Tons: 0.02
 Facility County: San Diego

Gepaid: CAL000267304
 Contact: RAQUEL KARNES/ENVIRON COORD
 Telephone: 7077451654
 Facility Addr2: Not reported
 Mailing Name: Not reported
 Mailing Address: 141 N Civic Dr
 Mailing City,St,Zip: Walnut Creek, CA 94596
 Gen County: San Diego
 TSD EPA ID: CAD008364432
 TSD County: Los Angeles
 Waste Category: Other inorganic solid waste
 Disposal Method: H141
 Tons: 0.0125
 Facility County: San Diego

Gepaid: CAL000267304

MAP FINDINGS

Map ID
 Direction
 Distance
 Distance (ft.)Site

EDR ID Number

Database(s) EPA ID Number

LONGS DRUG STORE #572 (Continued)

S106466800

Contact: RAQUEL KARNES/ENVIRON COORD
 Telephone: 7077451654
 Facility Addr2: Not reported
 Mailing Name: Not reported
 Mailing Address: 141 N Civic Dr
 Mailing City,St,Zip: Walnut Creek, CA 94596
 Gen County: San Diego
 TSD EPA ID: CAD008364432
 TSD County: Los Angeles
 Waste Category: Unspecified organic liquid mixture
 Disposal Method: H141
 Tons: 0.102
 Facility County: San Diego

167

**TOTAL ELECTRONICS CORP
 3630 ENTERPRISE ST
 SAN DIEGO, CA 92110**

**HAZNET S108756715
 N/A**

HAZNET:
 Gepaid: CAC002604778
 Contact: LEE NORWOOD
 Telephone: 6192243291
 Facility Addr2: Not reported
 Mailing Name: Not reported
 Mailing Address: 3630 ENTERPRISE ST
 Mailing City,St,Zip: SAN DIEGO, CA 921103212
 Gen County: San Diego
 TSD EPA ID: WAD991281767
 TSD County: 99
 Waste Category: 612
 Disposal Method: Not reported
 Tons: Not reported
 Facility County: San Diego

168

**CITY SAN DIEGO - ENV SERVICE
 3734 WITHERBY ST
 SAN DIEGO, CA 00000**

**HAZNET S104566199
 N/A**

HAZNET:
 Gepaid: CAC001317672
 Contact: CITY SAN DIEGO
 Telephone: 6195731295
 Facility Addr2: Not reported
 Mailing Name: Not reported
 Mailing Address: 9601 RIDGEHAVEN CT
 Mailing City,St,Zip: SAN DIEGO, CA 921230000
 Gen County: San Diego
 TSD EPA ID: CAD028409019
 TSD County: Los Angeles
 Waste Category: Other inorganic solid waste
 Disposal Method: Transfer Station
 Tons: 0.19
 Facility County: San Diego

Gepaid: CAC001317672
 Contact: CITY SAN DIEGO

MAP FINDINGS

Map ID
 Direction
 Distance
 Distance (ft.)Site

EDR ID Number
 EPA ID Number

Database(s)

CITY SAN DIEGO - ENV SERVICE (Continued)

S104566199

Telephone: 6195731295
 Facility Addr2: Not reported
 Mailing Name: Not reported
 Mailing Address: 9601 RIDGEHAVEN CT
 Mailing City,St,Zip: SAN DIEGO, CA 921230000
 Gen County: San Diego
 TSD EPA ID: CAD050806850
 TSD County: Los Angeles
 Waste Category: Other inorganic solid waste
 Disposal Method: Transfer Station
 Tons: 0.275
 Facility County: San Diego

Gepaid: CAC001317672
 Contact: CITY SAN DIEGO
 Telephone: 6195731295
 Facility Addr2: Not reported
 Mailing Name: Not reported
 Mailing Address: 9601 RIDGEHAVEN CT
 Mailing City,St,Zip: SAN DIEGO, CA 921230000
 Gen County: San Diego
 TSD EPA ID: CAD050806850
 TSD County: Los Angeles
 Waste Category: Off-specification, aged, or surplus organics
 Disposal Method: Transfer Station
 Tons: 0.195
 Facility County: San Diego

Gepaid: CAC001317672
 Contact: CITY SAN DIEGO
 Telephone: 6195731295
 Facility Addr2: Not reported
 Mailing Name: Not reported
 Mailing Address: 9601 RIDGEHAVEN CT
 Mailing City,St,Zip: SAN DIEGO, CA 921230000
 Gen County: San Diego
 TSD EPA ID: CAD050806850
 TSD County: Los Angeles
 Waste Category: Unspecified organic liquid mixture
 Disposal Method: Transfer Station
 Tons: 0.0075
 Facility County: San Diego

168

SDG&E - WITHERBY GC SITE
3770 WITHERBY ST
SAN DIEGO, CA 92110

San Diego Co. HMMD

S109279982
N/A

San Diego Co. HMMD:
 Facility ID: 207991
 Inactive Indicator: Active
 Business Code: 6HK18
 SIC: Not reported
 Permit Expiration: Not reported
 Owner: SDG&E SO. CAL GAS CO
 2nd Name: Not reported
 Mailing Address: 8315 CENTURY PARK, C
 Mailing City,St,Zip: SAN DIEGO, CA 92123
 Map Code/Business Plan on File: Not reported

MAP FINDINGS

Map ID
 Direction
 Distance
 Distance (ft.)Site

EDR ID Number
 EPA ID Number

Database(s)

SDG&E - WITHERBY GC SITE (Continued)

S109279982

Corporate Code: Not reported
 Fire Dept District: Not reported
 Census Tract Number: 65.00
 EPA ID: Not reported
 Gas Station: Not reported
 Inspection Date: 09/02/09
 Reinspection Date: Not reported
 Inspector Name: SINGMANS
 Violation Notice Issued: Not reported
 Facility Contact: STEVE HALE
 Delinquent Flag: Not Delinquent
 Last Update: 08/30/10
 Last Delinquent Letter: Not reported
 Delinquent Comment: Not reported
 Last Letter Type: Not reported
 Property Owner: SAN DIEGO GAS&ELECTRIC CO
 Property Address: Not reported
 Property City,St,Zip: 00000
 Tank Owner: Not reported
 Tank Address: Not reported
 Tank City,St,Zip: Not reported
 Business Plan Acceptance Date: Not reported
 Reinspection Date Y2K Compatible: 09/02/11
 Facility Phone: 619-696-2000

HMMD DISCLOSURE INVENTORY:

Item Number: HEL
 Chemical Name: HELIUM GAS
 Case Number: 7440-59-7
 Quantity Stored At One Time: Not reported
 Quantity Stored at One Time: Not reported
 Annual Quantity String: Not reported
 Annual Quantity String: Not reported
 Measurement Units: Not reported
 Carcinogen: No
 1st Hazard Category: PRESSURE RELEASE
 2nd Hazard Category: Not reported

HMMD UNDERGROUND TANKS:

Tank Number: Not reported
 Tank ID Number: Not reported
 Waste or Product: Not reported
 Tank Contents: Not reported

HMMD VIOLATIONS:

Inspection Date: Not reported
 Waste Code: Not reported
 Occurrences: Not reported
 Item Number: Not reported

HMMD WASTE STREAMS:

Inspection Date: Not reported
 Waste Item #: Not reported
 Waste Code: Not reported
 Waste Name: Not reported
 Qty at Inspection: Not reported

MAP FINDINGS

Map ID
 Direction
 Distance
 Distance (ft.)Site

EDR ID Number
 EPA ID Number

Database(s)

SDG&E - WITHERBY GC SITE (Continued)

S109279982

Quantity String: Not reported
 Annual Qty: Not reported
 Annual Qty String: Not reported
 Measurement Unit: Not reported
 Treatment Method: Not reported
 Storage Method: Not reported
 Haz Waste Hauler: Not reported
 Waste Desc: Not reported
 Carcinogen: No

169

**HANCOCK ST. SELF-STORAGE DEVELOPMENT
 2150-2182 HANCOCK STREET
 SAN DIEGO, CA 92110**

**ENVIROSTOR S106797710
 N/A**

ENVIROSTOR:

Site Type: Evaluation
 Site Type Detailed: Evaluation
 Acres: Not reported
 NPL: NO
 Regulatory Agencies: NONE SPECIFIED
 Lead Agency: NONE SPECIFIED
 Program Manager: Not reported
 Supervisor: Referred - Not Assigned
 Division Branch: Cypress
 Facility ID: 37420017
 Site Code: Not reported
 Assembly: 76
 Senate: 39
 Special Program: Not reported
 Status: Refer: 1248 Local Agency
 Status Date: 11/13/2001
 Restricted Use: NO
 Site Mgmt. Req.: NONE SPECIFIED
 Funding: Not Applicable
 Latitude: 0
 Longitude: 0
 APN: NONE SPECIFIED
 Past Use: NONE SPECIFIED
 Potential COC: NONE SPECIFIED
 Confirmed COC: NONE SPECIFIED
 Potential Description: NONE SPECIFIED
 Alias Name: 37420017
 Alias Type: Envirostor ID Number

Completed Info:

Completed Area Name: Not reported
 Completed Sub Area Name: Not reported
 Completed Document Type: Not reported
 Completed Date: Not reported
 Comments: Not reported

 Future Area Name: Not reported
 Future Sub Area Name: Not reported
 Future Document Type: Not reported
 Future Due Date: Not reported
 Schedule Area Name: Not reported
 Schedule Sub Area Name: Not reported

MAP FINDINGS

Map ID
 Direction
 Distance
 Distance (ft.)Site

EDR ID Number
 EPA ID Number

Database(s)

HANCOCK ST. SELF-STORAGE DEVELOPMENT (Continued)

S106797710

Schedule Document Type: Not reported
 Schedule Due Date: Not reported
 Schedule Revised Date: Not reported

169

**OLD TOWN RECYCLERS
 2161 HANCOCK ST
 SAN DIEGO, CA 92110**

**SWRCY
 San Diego Co. HMMD**

**S105164330
 N/A**

SWRCY:

Certification Status: O
 Facility Phone Number: (619) 543-9961
 Date facility became certified: 1/26/1990
 Date facility began operating: 1/2/1990
 Date facility ceased operating: Still operating
 Whether The Facility Is Grandfathered: Not reported
 Convenience Zone Where Facility Located: Not Accepted
 Convenience Zone Where Facility Located 2: Not Accepted
 Convenience Zone Where Facility Located 3: Not Accepted
 Convenience Zone Where Facility Located 4: Not Accepted
 Convenience Zone Where Facility Located 5: Not Accepted
 Convenience Zone Where Facility Located 6: Not Accepted
 Convenience Zone Where Facility Located 7: Not Accepted
 Aluminum Beverage Containers Redeemed: AL
 Glass Beverage Containers Redeemed: GL
 Plastic Beverage Containers Redeemed: PL
 Other mat beverage containers redeemed: Not reported
 Refillable Beverage Containers Redeemed: Not reported

San Diego Co. HMMD:

Facility ID: 132992
 Inactive Indicator: Active
 Business Code: 6HK18
 SIC: Not reported
 Permit Expiration: Not reported
 Owner: JOHN LEROY
 2nd Name: Not reported
 Mailing Address: 2161 HANCOCK ST
 Mailing City,St,Zip: SAN DIEGO, CA 92110
 Map Code/Business Plan on File: Not reported
 Corporate Code: Not reported
 Fire Dept District: San Diego
 Census Tract Number: 65.00
 EPA ID: Not reported
 Gas Station: Not reported
 Inspection Date: 10/18/01
 Reinspection Date: Not reported
 Inspector Name: LEGACY
 Violation Notice Issued: Not reported
 Facility Contact: LIUS PINA
 Delinquent Flag: Not Delinquent
 Last Update: 08/30/10
 Last Delinquent Letter: Not reported
 Delinquent Comment: Not reported
 Last Letter Type: Not reported
 Property Owner: GONZALEZ MINERVA E REVOCABLE T
 Property Address: 1430 4TH ST
 Property City,St,Zip: 91950

MAP FINDINGS

Map ID
 Direction
 Distance
 Distance (ft.)Site

EDR ID Number

Database(s) EPA ID Number

OLD TOWN RECYCLERS (Continued)

S105164330

Tank Owner: Not reported
 Tank Address: Not reported
 Tank City,St,Zip: Not reported
 Business Plan Acceptance Date: Not reported
 Reinspection Date Y2K Compatible: Not reported
 Facility Phone: 619-543-9961

HMMD DISCLOSURE INVENTORY:

Item Number: Not reported
 Chemical Name: Not reported
 Case Number: Not reported
 Quantity Stored At One Time: Not reported
 Quantity Stored at One Time: Not reported
 Annual Quantity String: Not reported
 Annual Quantity String: Not reported
 Measurement Units: Not reported
 Carcinogen: No
 1st Hazard Category: Not reported
 2nd Hazard Category: Not reported

HMMD UNDERGROUND TANKS:

Tank Number: Not reported
 Tank ID Number: Not reported
 Waste or Product: Not reported
 Tank Contents: Not reported

HMMD VIOLATIONS:

Inspection Date: Not reported
 Waste Code: Not reported
 Occurrences: Not reported
 Item Number: Not reported

HMMD WASTE STREAMS:

Inspection Date: Not reported
 Waste Item #: Not reported
 Waste Code: Not reported
 Waste Name: Not reported
 Qnty at Inspection: Not reported
 Quantity String: Not reported
 Annual Qty: Not reported
 Annual Qty String: Not reported
 Measurement Unit: Not reported
 Treatment Method: Not reported
 Storage Method: Not reported
 Haz Waste Hauler: Not reported
 Waste Desc: Not reported
 Carcinogen: No

MAP FINDINGS

Map ID
 Direction
 Distance
 Distance (ft.)Site

EDR ID Number
 EPA ID Number

Database(s)

169

**KIRWAN COMPANY
 2163 HANCOCK ST
 SAN DIEGO, CA 92110**

San Diego Co. HMMD

**S104748483
 N/A**

San Diego Co. HMMD:

Facility ID:	115670
Inactive Indicator:	Active
Business Code:	6HK70
SIC:	Not reported
Permit Expiration:	Not reported
Owner:	NANCY KIRWAN
2nd Name:	Not reported
Mailing Address:	2163 HANCOCK ST
Mailing City,St,Zip:	SAN DIEGO, CA 92110
Map Code/Business Plan on File:	Not reported
Corporate Code:	Not reported
Fire Dept District:	San Diego
Census Tract Number:	65.00
EPA ID:	Not reported
Gas Station:	Not reported
Inspection Date:	01/05/95
Reinspection Date:	Not reported
Inspector Name:	LEGACY
Violation Notice Issued:	Not reported
Facility Contact:	JERRY MCMORROW
Delinquent Flag:	Not Delinquent
Last Update:	08/30/10
Last Delinquent Letter:	Not reported
Delinquent Comment:	Not reported
Last Letter Type:	Not reported
Property Owner:	GONZALEZ MINERVA E REVOCABLE T
Property Address:	1430 4TH ST
Property City,St,Zip:	91950
Tank Owner:	Not reported
Tank Address:	Not reported
Tank City,St,Zip:	Not reported
Business Plan Acceptance Date:	Not reported
Reinspection Date Y2K Compatible:	Not reported
Facility Phone:	619-291-0600

HMMD DISCLOSURE INVENTORY:

Item Number:	Not reported
Chemical Name:	Not reported
Case Number:	Not reported
Quantity Stored At One Time:	Not reported
Quantity Stored at One Time:	Not reported
Annual Quantity String:	Not reported
Annual Quantity String:	Not reported
Measurement Units:	Not reported
Carcinogen:	No
1st Hazard Category:	Not reported
2nd Hazard Category:	Not reported

HMMD UNDERGROUND TANKS:

Tank Number:	Not reported
Tank ID Number:	Not reported
Waste or Product:	Not reported
Tank Contents:	Not reported

MAP FINDINGS

Map ID
 Direction
 Distance
 Distance (ft.)Site

EDR ID Number

Database(s) EPA ID Number

KIRWAN COMPANY (Continued)

S104748483

HMMD VIOLATIONS:

Inspection Date: Not reported
 Waste Code: Not reported
 Occurrences: Not reported
 Item Number: Not reported

HMMD WASTE STREAMS:

Inspection Date: Not reported
 Waste Item #: Not reported
 Waste Code: Not reported
 Waste Name: Not reported
 Qnty at Inspection: Not reported
 Quantity String: Not reported
 Annual Qty: Not reported
 Annual Qty String: Not reported
 Measurement Unit: Not reported
 Treatment Method: Not reported
 Storage Method: Not reported
 Haz Waste Hauler: Not reported
 Waste Desc: Not reported
 Carcinogen: No

169

**DIMARCO
 2175 HANCOCK ST
 SAN DIEGO, CA 92110**

**HIST UST U001572830
 N/A**

HIST UST:

Region: STATE
 Facility ID: 00000011938
 Facility Type: Other
 Other Type: HOME
 Total Tanks: 0000
 Contact Name: LEWIS H. BRINER, PRESIDENT
 Telephone: 6192916385
 Owner Name: DIMARCO
 Owner Address: 2175 HANCOCK STREET
 Owner City,St,Zip: SAN DIEGO, CA 92110

Tank Num: 001
 Container Num: 1
 Year Installed: 1972
 Tank Capacity: 00002000
 Tank Used for: PRODUCT
 Type of Fuel: REGULAR
 Tank Construction: Not reported
 Leak Detection: Stock Inventor

MAP FINDINGS

Map ID
 Direction
 Distance
 Distance (ft.)Site

EDR ID Number
 Database(s)
 EPA ID Number

169 **SUTHERLAND ENTERPRISES INC** **FINDS** **1008236493**
2175 HANCOCK ST **N/A**
SAN DIEGO, CA 92110

FINDS:

Registry ID: 110021318135

Environmental Interest/Information System

The NEI (National Emissions Inventory) database contains information on stationary and mobile sources that emit criteria air pollutants and their precursors, as well as hazardous air pollutants (HAPs).

169 **SUTHERLAND ENT INC** **HAZNET** **S105090077**
2175 HANCOCK STREET **N/A**
SAN DIEGO, CA 92110

HAZNET:

Gepaid: CAL000120051
 Contact: CHARLEEN SUTHERLAND - V PRES
 Telephone: 6192601167
 Facility Addr2: Not reported
 Mailing Name: Not reported
 Mailing Address: 2175 HANCOCK ST
 Mailing City,St,Zip: SAN DIEGO, CA 921102012
 Gen County: San Diego
 TSD EPA ID: CAD008252405
 TSD County: Los Angeles
 Waste Category: Aqueous solution with 10% or more total organic residues
 Disposal Method: Recycler
 Tons: 0.22
 Facility County: San Diego

Gepaid: CAL000120051
 Contact: ROBIN SUTHERLAND
 Telephone: 6192747481
 Facility Addr2: Not reported
 Mailing Name: Not reported
 Mailing Address: 2175 HANCOCK ST
 Mailing City,St,Zip: SAN DIEGO, CA 921102012
 Gen County: San Diego
 TSD EPA ID: CAD981696420
 TSD County: Los Angeles
 Waste Category: Aqueous solution with less than 10% total organic residues
 Disposal Method: Transfer Station
 Tons: .2502
 Facility County: San Diego

Gepaid: CAL000120051
 Contact: CHARLEEN SUTHERLAND - V PRES
 Telephone: 6192601167
 Facility Addr2: Not reported
 Mailing Name: Not reported
 Mailing Address: 2175 HANCOCK ST
 Mailing City,St,Zip: SAN DIEGO, CA 921102012
 Gen County: San Diego
 TSD EPA ID: CAD008252405
 TSD County: Los Angeles
 Waste Category: Aqueous solution with 10% or more total organic residues

MAP FINDINGS

Map ID
 Direction
 Distance
 Distance (ft.)Site

EDR ID Number
 EPA ID Number

Database(s)

SUTHERLAND ENT INC (Continued)

S105090077

Disposal Method: Recycler
 Tons: 0.15
 Facility County: Not reported

169

**EMPIRE LUMBER SALES CO
 2175 HANCOCK ST
 SAN DIEGO, CA 92110**

**HIST CORTESE
 LUST
 SWEEPS UST
 San Diego Co. HMD
 HAZNET
 EMI
 SAN DIEGO CO. SAM**

**S102429227
 N/A**

CORTESE:

Region: CORTESE
 Facility County Code: 37
 Reg By: LTNKA
 Reg Id: 9UT2011

LUST:

Region: STATE
 Global Id: T0607300786
 Latitude: 32.7457203
 Longitude: -117.191662
 Case Type: LUST Cleanup Site
 Status: Completed - Case Closed
 Status Date: 1995-04-26 00:00:00
 Lead Agency: SAN DIEGO COUNTY LOP
 Case Worker: LS
 Local Agency: Not reported
 RB Case Number: 9UT2011
 LOC Case Number: H29100-001
 File Location: Local Agency
 Potential Media Affect: Other Groundwater (uses other than drinking water)
 Potential Contaminants of Concern: Gasoline
 Site History: Not reported

Click here to access the California GeoTracker records for this facility:

LUST REG 9:

Region: 9
 Status: Case Closed
 Case Number: 9UT2011
 Local Case: H29100-001
 Substance: Gasoline
 Qty Leaked: Not reported
 Abate Method: Excavate and Dispose - remove contaminated soil and dispose in approved site
 Local Agency: San Diego
 How Found: Other Means
 How Stopped: Other Means
 Source: Unknown
 Cause: Unknown
 Lead Agency: Local Agency
 Case Type: Other ground water affected
 Date Found: 07/12/1991
 Date Stopped: 07/12/1991
 Confirm Date: 08/01/1991

MAP FINDINGS

Map ID
 Direction
 Distance
 Distance (ft.)Site

EDR ID Number
 EPA ID Number

Database(s)

EMPIRE LUMBER SALES CO (Continued)

S102429227

Submit Workplan: 8/6/91
 Prelim Assess: 10/01/1991
 Desc Pollution: Not reported
 Remed Plan: / /
 Remed Action: Not reported
 Began Monitor: Not reported
 Release Date: 07/12/1991
 Enforce Date: Not reported
 Closed Date: 4/26/95
 Enforce Type: Not reported
 Pilot Program: LOP
 Basin Number: 908.21
 GW Depth: >11
 Beneficial Use: No Beneficial groundwater use
 NPDES Number: Not reported
 Priority: 2B
 File Dispn: File discarded, case closed
 Interim Remedial Actions: No
 Cleanup and Abatement order Number: Not reported
 Waste Discharge Requirement Number: Not reported

SWEEPS UST:

Status: A
 Comp Number: 29100
 Number: 9
 Board Of Equalization: Not reported
 Ref Date: Not reported
 Act Date: 06-26-92
 Created Date: 02-29-88
 Tank Status: Not reported
 Owner Tank Id: Not reported
 Swrcb Tank Id: Not reported
 Actv Date: Not reported
 Capacity: Not reported
 Tank Use: Not reported
 Stg: Not reported
 Content: Not reported
 Number Of Tanks: Not reported

Status: Not reported
 Comp Number: 29100
 Number: Not reported
 Board Of Equalization: Not reported
 Ref Date: Not reported
 Act Date: Not reported
 Created Date: Not reported
 Tank Status: Not reported
 Owner Tank Id: Not reported
 Swrcb Tank Id: 37-000-029100-000001
 Actv Date: Not reported
 Capacity: 2000
 Tank Use: M.V. FUEL
 Stg: PRODUCT
 Content: LEADED
 Number Of Tanks: 1

MAP FINDINGS

Map ID
 Direction
 Distance
 Distance (ft.)Site

EDR ID Number
 EPA ID Number

Database(s)

EMPIRE LUMBER SALES CO (Continued)

S102429227

San Diego Co. HMMD:
 Facility ID: 129100
 Inactive Indicator: Active
 Business Code: 6HK27
 SIC: Not reported
 Permit Expiration: Not reported
 Owner: SUTHERLAND ENTERPRISES, INC
 2nd Name: Not reported
 Mailing Address: 2175 HANCOCK ST
 Mailing City,St,Zip: SAN DIEGO, CA 92110
 Map Code/Business Plan on File: Not reported
 Corporate Code: Not reported
 Fire Dept District: San Diego
 Census Tract Number: 65.00
 EPA ID: CAL000120051
 Gas Station: Not reported
 Inspection Date: 07/18/08
 Reinspection Date: Not reported
 Inspector Name: SINGMANS
 Violation Notice Issued: Not reported
 Facility Contact: ROBIN SUTHERLAND
 Delinquent Flag: Not Delinquent
 Last Update: 08/30/10
 Last Delinquent Letter: Not reported
 Delinquent Comment: Not reported
 Last Letter Type: Not reported
 Property Owner: SUTHERLAND FAMILY TRUST 07-19-
 Property Address: 3444 SHAWNEE RD
 Property City,St,Zip: 92117
 Tank Owner: Not reported
 Tank Address: Not reported
 Tank City,St,Zip: Not reported
 Business Plan Acceptance Date: Not reported
 Reinspection Date Y2K Compatible: 01/18/10
 Facility Phone: 619-260-1167

HMMD DISCLOSURE INVENTORY:

Item Number: ARG
 Chemical Name: ARGON GAS/CARBON DIOXIDE MIG MIX/ STEEL MIX
 Case Number: 7440-37-1
 Quantity Stored At One Time: Not reported
 Quantity Stored at One Time: Not reported
 Annual Quantity String: Not reported
 Annual Quantity String: Not reported
 Measurement Units: Not reported
 Carcinogen: No
 1st Hazard Category: FIRE
 2nd Hazard Category: PRESSURE RELEASE

Item Number: LAC
 Chemical Name: LACQUER THINNER
 Case Number: MIXTURE
 Quantity Stored At One Time: Not reported
 Quantity Stored at One Time: Not reported
 Annual Quantity String: Not reported
 Annual Quantity String: Not reported
 Measurement Units: Not reported

MAP FINDINGS

Map ID
 Direction
 Distance
 Distance (ft.)Site

EDR ID Number
 EPA ID Number

Database(s)

EMPIRE LUMBER SALES CO (Continued)

S102429227

Carcinogen:	No
1st Hazard Category:	FIRE
2nd Hazard Category:	CHRONIC
Item Number:	OXY
Chemical Name:	OXYGEN
Case Number:	7782-44-7
Quantity Stored At One Time:	Not reported
Quantity Stored at One Time:	Not reported
Annual Quantity String:	Not reported
Annual Quantity String:	Not reported
Measurement Units:	Not reported
Carcinogen:	No
1st Hazard Category:	FIRE
2nd Hazard Category:	PRESSURE RELEASE

HMMD UNDERGROUND TANKS:

Tank Number:	T001
Tank ID Number:	AT2316
Waste or Product:	2000
Tank Contents:	Not reported

HMMD VIOLATIONS:

Inspection Date:	09/09/99
Waste Code:	Not reported
Occurrences:	Not reported
Item Number:	4074

Inspection Date:	09/09/99
Waste Code:	Not reported
Occurrences:	Not reported
Item Number:	4075

Inspection Date:	09/09/99
Waste Code:	Not reported
Occurrences:	Not reported
Item Number:	4076

Inspection Date:	01/08/07
Waste Code:	Not reported
Occurrences:	Not reported
Item Number:	9841

Inspection Date:	01/08/07
Waste Code:	Not reported
Occurrences:	Not reported
Item Number:	9842

Inspection Date:	01/08/07
Waste Code:	Not reported
Occurrences:	Not reported
Item Number:	9843

Inspection Date:	07/18/08
Waste Code:	Not reported
Occurrences:	Not reported

MAP FINDINGS

Map ID
 Direction
 Distance
 Distance (ft.)Site

EDR ID Number

Database(s) EPA ID Number

EMPIRE LUMBER SALES CO (Continued)

S102429227

Item Number: 2220
 Inspection Date: 07/18/08
 Waste Code: Not reported
 Occurrences: Not reported
 Item Number: 2221
 Inspection Date: 07/31/98
 Waste Code: Not reported
 Occurrences: Not reported
 Item Number: 2159
 Inspection Date: 07/31/98
 Waste Code: Not reported
 Occurrences: Not reported
 Item Number: 2160
 Inspection Date: 07/31/98
 Waste Code: Not reported
 Occurrences: Not reported
 Item Number: 2161
 Inspection Date: 07/31/98
 Waste Code: Not reported
 Occurrences: Not reported
 Item Number: 2162

HMMD WASTE STREAMS:

Inspection Date: 07/18/08
 Waste Item #: 181
 Waste Code: 181
 Waste Name: INORGANIC SOLID WAST
 Qty at Inspection: 55
 Quantity String: 55
 Annual Qty: 110
 Annual Qty String: 110
 Measurement Unit: GAL
 Treatment Method: 999 UNKNOWN
 Storage Method: METAL DRUM
 Haz Waste Hauler: 0971 PACIFIC COAST LACQUE
 Waste Desc: BOOTH FILTERS
 Carcinogen: No
 Inspection Date: 07/18/08
 Waste Item #: 221
 Waste Code: 221
 Waste Name: WASTE OIL & MIXED OI
 Qty at Inspection: 55
 Quantity String: 55
 Annual Qty: 110
 Annual Qty String: 110
 Measurement Unit: GAL
 Treatment Method: 001 RECYCLE
 Storage Method: METAL DRUM
 Haz Waste Hauler: 9998 UNKNOWN HAZ WST HAUL
 Waste Desc: USED OIL
 Carcinogen: No

MAP FINDINGS

Map ID
 Direction
 Distance
 Distance (ft.)Site

EDR ID Number
 EPA ID Number

Database(s)

EMPIRE LUMBER SALES CO (Continued)

S102429227

Inspection Date: 07/18/08
 Waste Item #: 342
 Waste Code: 342
 Waste Name: ORGANIC LIQUIDS W/ME
 Qnty at Inspection: 110
 Quantity String: 110
 Annual Qty: 220
 Annual Qty String: 220
 Measurement Unit: GAL
 Treatment Method: 001 RECYCLE
 Storage Method: PLASTIC DRUM
 Haz Waste Hauler: 0971 PACIFIC COAST LACQUE
 Waste Desc: ANTIFREEZE
 Carcinogen: No

Inspection Date: 07/18/08
 Waste Item #: 461
 Waste Code: 461
 Waste Name: PAINT SLUDGE
 Qnty at Inspection: 55
 Quantity String: 55
 Annual Qty: 200
 Annual Qty String: 200
 Measurement Unit: GAL
 Treatment Method: 001 RECYCLE
 Storage Method: METAL DRUM
 Haz Waste Hauler: 0971 PACIFIC COAST LACQUE
 Waste Desc: LACQUER THINNER
 Carcinogen: No

Inspection Date: 07/18/08
 Waste Item #: 461
 Waste Code: 461
 Waste Name: PAINT SLUDGE
 Qnty at Inspection: 35
 Quantity String: 35
 Annual Qty: 70
 Annual Qty String: 70
 Measurement Unit: GAL
 Treatment Method: 001 RECYCLE
 Storage Method: METAL DRUM
 Haz Waste Hauler: 0971 PACIFIC COAST LACQUE
 Waste Desc: Not reported
 Carcinogen: No

HAZNET:

Gepaid: CAL000120051
 Contact: CHARLEEN SUTHERLAND - V PRES
 Telephone: 6192601167
 Facility Addr2: Not reported
 Mailing Name: Not reported
 Mailing Address: 2175 HANCOCK ST
 Mailing City,St,Zip: SAN DIEGO, CA 921102012
 Gen County: San Diego
 TSD EPA ID: CAD008252405
 TSD County: Los Angeles

MAP FINDINGS

Map ID
 Direction
 Distance
 Distance (ft.)Site

EDR ID Number
 EPA ID Number

Database(s)

EMPIRE LUMBER SALES CO (Continued)

S102429227

Waste Category: Other organic solids
 Disposal Method: H141
 Tons: 0.05
 Facility County: San Diego

Gepaid: CAL000120051
 Contact: CHARLEEN SUTHERLAND - V PRES
 Telephone: 6192601167
 Facility Addr2: Not reported
 Mailing Name: Not reported
 Mailing Address: 2175 HANCOCK ST
 Mailing City,St,Zip: SAN DIEGO, CA 921102012
 Gen County: San Diego
 TSD EPA ID: CAD008252405
 TSD County: Los Angeles
 Waste Category: Other organic solids
 Disposal Method: H141
 Tons: 0.1
 Facility County: San Diego

EMI:

Year: 2000
 County Code: 37
 Air Basin: SD
 Facility ID: 93054
 Air District Name: SD
 SIC Code: 7532
 Air District Name: SAN DIEGO COUNTY APCD
 Community Health Air Pollution Info System: Not reported
 Consolidated Emission Reporting Rule: Not reported
 Total Organic Hydrocarbon Gases Tons/Yr: 0
 Reactive Organic Gases Tons/Yr: 0
 Carbon Monoxide Emissions Tons/Yr: 0
 NOX - Oxides of Nitrogen Tons/Yr: 0
 SOX - Oxides of Sulphur Tons/Yr: 0
 Particulate Matter Tons/Yr: 0
 Part. Matter 10 Micrometers & Smlr Tons/Yr: 0

Year: 2001
 County Code: 37
 Air Basin: SD
 Facility ID: 93054
 Air District Name: SD
 SIC Code: 7532
 Air District Name: SAN DIEGO COUNTY APCD
 Community Health Air Pollution Info System: Not reported
 Consolidated Emission Reporting Rule: Not reported
 Total Organic Hydrocarbon Gases Tons/Yr: 0
 Reactive Organic Gases Tons/Yr: 0
 Carbon Monoxide Emissions Tons/Yr: 0
 NOX - Oxides of Nitrogen Tons/Yr: 0
 SOX - Oxides of Sulphur Tons/Yr: 0
 Particulate Matter Tons/Yr: 0
 Part. Matter 10 Micrometers & Smlr Tons/Yr: 0

Year: 2002
 County Code: 37

MAP FINDINGS

Map ID
 Direction
 Distance
 Distance (ft.)Site

EDR ID Number
 EPA ID Number

Database(s)

EMPIRE LUMBER SALES CO (Continued)

S102429227

Air Basin: SD
 Facility ID: 93054
 Air District Name: SD
 SIC Code: 7532
 Air District Name: SAN DIEGO COUNTY APCD
 Community Health Air Pollution Info System: Not reported
 Consolidated Emission Reporting Rule: Not reported
 Total Organic Hydrocarbon Gases Tons/Yr: 0
 Reactive Organic Gases Tons/Yr: 0
 Carbon Monoxide Emissions Tons/Yr: 0
 NOX - Oxides of Nitrogen Tons/Yr: 0
 SOX - Oxides of Sulphur Tons/Yr: 0
 Particulate Matter Tons/Yr: 0
 Part. Matter 10 Micrometers & Smlr Tons/Yr: 0

Year: 2003
 County Code: 37
 Air Basin: SD
 Facility ID: 93054
 Air District Name: SD
 SIC Code: 7532
 Air District Name: SAN DIEGO COUNTY APCD
 Community Health Air Pollution Info System: Not reported
 Consolidated Emission Reporting Rule: Not reported
 Total Organic Hydrocarbon Gases Tons/Yr: 0
 Reactive Organic Gases Tons/Yr: 0
 Carbon Monoxide Emissions Tons/Yr: 0
 NOX - Oxides of Nitrogen Tons/Yr: 0
 SOX - Oxides of Sulphur Tons/Yr: 0
 Particulate Matter Tons/Yr: 0
 Part. Matter 10 Micrometers & Smlr Tons/Yr: 0

Year: 2004
 County Code: 37
 Air Basin: SD
 Facility ID: 93054
 Air District Name: SD
 SIC Code: 7532
 Air District Name: SAN DIEGO COUNTY APCD
 Community Health Air Pollution Info System: Not reported
 Consolidated Emission Reporting Rule: Not reported
 Total Organic Hydrocarbon Gases Tons/Yr: 0.298175454
 Reactive Organic Gases Tons/Yr: 0.27501
 Carbon Monoxide Emissions Tons/Yr: 0
 NOX - Oxides of Nitrogen Tons/Yr: 0
 SOX - Oxides of Sulphur Tons/Yr: 0
 Particulate Matter Tons/Yr: 0
 Part. Matter 10 Micrometers & Smlr Tons/Yr: 0

Year: 2005
 County Code: 37
 Air Basin: SD
 Facility ID: 93054
 Air District Name: SD
 SIC Code: 7532
 Air District Name: SAN DIEGO COUNTY APCD
 Community Health Air Pollution Info System: Not reported

MAP FINDINGS

Map ID
 Direction
 Distance
 Distance (ft.)Site

EDR ID Number
 EPA ID Number

Database(s)

EMPIRE LUMBER SALES CO (Continued)

S102429227

Consolidated Emission Reporting Rule: Not reported
 Total Organic Hydrocarbon Gases Tons/Yr: .298175454
 Reactive Organic Gases Tons/Yr: .27501
 Carbon Monoxide Emissions Tons/Yr: 0
 NOX - Oxides of Nitrogen Tons/Yr: 0
 SOX - Oxides of Sulphur Tons/Yr: 0
 Particulate Matter Tons/Yr: 0
 Part. Matter 10 Micrometers & Smlr Tons/Yr: 0

Year: 2006
 County Code: 37
 Air Basin: SD
 Facility ID: 93054
 Air District Name: SD
 SIC Code: 7532
 Air District Name: SAN DIEGO COUNTY APCD
 Community Health Air Pollution Info System: Not reported
 Consolidated Emission Reporting Rule: Not reported
 Total Organic Hydrocarbon Gases Tons/Yr: 1.69
 Reactive Organic Gases Tons/Yr: 1.6
 Carbon Monoxide Emissions Tons/Yr: 0
 NOX - Oxides of Nitrogen Tons/Yr: 0
 SOX - Oxides of Sulphur Tons/Yr: 0
 Particulate Matter Tons/Yr: 0
 Part. Matter 10 Micrometers & Smlr Tons/Yr: 0

Year: 2007
 County Code: 37
 Air Basin: SD
 Facility ID: 93054
 Air District Name: SD
 SIC Code: 7532
 Air District Name: SAN DIEGO COUNTY APCD
 Community Health Air Pollution Info System: Not reported
 Consolidated Emission Reporting Rule: Not reported
 Total Organic Hydrocarbon Gases Tons/Yr: 1.69
 Reactive Organic Gases Tons/Yr: 1.6
 Carbon Monoxide Emissions Tons/Yr: 0
 NOX - Oxides of Nitrogen Tons/Yr: 0
 SOX - Oxides of Sulphur Tons/Yr: 0
 Particulate Matter Tons/Yr: 0
 Part. Matter 10 Micrometers & Smlr Tons/Yr: 0

Year: 2007
 County Code: 37
 Air Basin: SD
 Facility ID: 93054
 Air District Name: SD
 SIC Code: 7532
 Air District Name: SAN DIEGO COUNTY APCD
 Community Health Air Pollution Info System: Not reported
 Consolidated Emission Reporting Rule: Not reported
 Total Organic Hydrocarbon Gases Tons/Yr: 1.69
 Reactive Organic Gases Tons/Yr: 1.6
 Carbon Monoxide Emissions Tons/Yr: 0
 NOX - Oxides of Nitrogen Tons/Yr: 0
 SOX - Oxides of Sulphur Tons/Yr: 0

MAP FINDINGS

Map ID
 Direction
 Distance
 Distance (ft.)Site

EDR ID Number

Database(s) EPA ID Number

EMPIRE LUMBER SALES CO (Continued)

S102429227

Particulate Matter Tons/Yr: 0
 Part. Matter 10 Micrometers & Smlr Tons/Yr: 0

SAN DIEGO CO. SAM:

Case Number: H29100-001
 Agency: DEH Site Assessment & Mitigation
Funding: LOP - Federal Fund
 FType: GW With No Beneficial Use Designation
 FStatus: 9
 Date: 4/26/1995
 Date Began: 7/12/1991

169

**PACIFIC PLATING
 2182 HANCOCK ST
 SAN DIEGO, CA 92110**

SAN DIEGO CO. SAM

**S108985729
 N/A**

SAN DIEGO CO. SAM:

Case Number: H08560-002
 Agency: DEH Site Assessment & Mitigation
Funding: Private - VAP
 FType: GW With No Beneficial Use Designation
 FStatus: 5
 Date: 1/30/2002
 Date Began: 11/7/2001

169

**STORAGE ECTERA LLC
 2182 HANCOCK ST
 SAN DIEGO, CA 92110**

HAZNET

**S105691494
 N/A**

HAZNET:

Gepaid: CAC002554647
 Contact: DOUG JENSEN
 Telephone: 8582326546
 Facility Addr2: Not reported
 Mailing Name: Not reported
 Mailing Address: 8447 WILSHIRE BLVD STE 100
 Mailing City,St,Zip: BEVERLEY HILLS, CA 90211
 Gen County: San Diego
 TSD EPA ID: Not reported
 TSD County: 99
 Waste Category: Aqueous solution with less than 10% total organic residues
 Disposal Method: Recycler
 Tons: 0.08
 Facility County: Not reported

MAP FINDINGS

Map ID
 Direction
 Distance
 Distance (ft.)Site

EDR ID Number
 EPA ID Number

Database(s)

169 **PACIFIC PLATING**
2182 HANCOCK ST
SAN DIEGO, CA 92110

San Diego Co. HMMD
SAN DIEGO CO. SAM

SLIC

S104746609
N/A

SLIC:

Region:	STATE
Facility Status:	Open - Remediation
Status Date:	2002-01-30 00:00:00
Global Id:	T0608118596
Lead Agency:	SAN DIEGO COUNTY LOP
Lead Agency Case Number:	H08560-002
Latitude:	32.746054
Longitude:	-117.191829
Case Type:	Cleanup Program Site
Case Worker:	CB
Local Agency:	SAN DIEGO COUNTY LOP
RB Case Number:	Not reported
File Location:	Local Agency
Potential Media Affected:	Other Groundwater (uses other than drinking water)
Potential Contaminants of Concern:	* Chlorinated Hydrocarbons
Site History:	Not reported

[Click here to access the California GeoTracker records for this facility:](#)

Region:	STATE
Facility Status:	Completed - Case Closed
Status Date:	1997-01-16 00:00:00
Global Id:	T0608188069
Lead Agency:	SAN DIEGO COUNTY LOP
Lead Agency Case Number:	H08560-001
Latitude:	32.746054
Longitude:	-117.191829
Case Type:	Cleanup Program Site
Case Worker:	LB
Local Agency:	Not reported
RB Case Number:	Not reported
File Location:	Local Agency
Potential Media Affected:	Soil
Potential Contaminants of Concern:	Not reported
Site History:	Not reported

[Click here to access the California GeoTracker records for this facility:](#)

San Diego Co. HMMD:

Facility ID:	108560
Inactive Indicator:	Active
Business Code:	Not reported
SIC:	Not reported
Permit Expiration:	Not reported
Owner:	LARRY LOO
2nd Name:	Not reported
Mailing Address:	2182 HANCOCK ST
Mailing City, St, Zip:	SAN DIEGO, CA 92110
Map Code/Business Plan on File:	Not reported
Corporate Code:	Not reported
Fire Dept District:	Not reported
Census Tract Number:	65.00
EPA ID:	CAD981453533
Gas Station:	Not reported

MAP FINDINGS

Map ID
 Direction
 Distance
 Distance (ft.)Site

EDR ID Number
 EPA ID Number

Database(s)

PACIFIC PLATING (Continued)

S104746609

Inspection Date: 05/15/91
 Reinspection Date: Not reported
 Inspector Name: LEGACY
 Violation Notice Issued: Not reported
 Facility Contact: LARRY LOO/OWNER
 Delinquent Flag: Not Delinquent
 Last Update: 08/30/10
 Last Delinquent Letter: Not reported
 Delinquent Comment: Not reported
 Last Letter Type: Not reported
 Property Owner: S E HANCOCK L L C
 Property Address: 8447 WILSHIRE BLVD 1
 Property City,St,Zip: BEVERLY HILLS, CA 90211
 Tank Owner: Not reported
 Tank Address: Not reported
 Tank City,St,Zip: Not reported
 Business Plan Acceptance Date: Not reported
 Reinspection Date Y2K Compatible: Not reported
 Facility Phone: 295-0496

HMMD DISCLOSURE INVENTORY:

Item Number: Not reported
 Chemical Name: Not reported
 Case Number: Not reported
 Quantity Stored At One Time: Not reported
 Quantity Stored at One Time: Not reported
 Annual Quantity String: Not reported
 Annual Quantity String: Not reported
 Measurement Units: Not reported
 Carcinogen: No
 1st Hazard Category: Not reported
 2nd Hazard Category: Not reported

HMMD UNDERGROUND TANKS:

Tank Number: T001
 Tank ID Number: AT4802
 Waste or Product: Not reported
 Tank Contents: Not reported

HMMD VIOLATIONS:

Inspection Date: Not reported
 Waste Code: Not reported
 Occurrences: Not reported
 Item Number: Not reported

HMMD WASTE STREAMS:

Inspection Date: Not reported
 Waste Item #: Not reported
 Waste Code: Not reported
 Waste Name: Not reported
 Qnty at Inspection: Not reported
 Quantity String: Not reported
 Annual Qty: Not reported
 Annual Qty String: Not reported
 Measurement Unit: Not reported
 Treatment Method: Not reported

MAP FINDINGS

Map ID
 Direction
 Distance
 Distance (ft.)Site

EDR ID Number
 EPA ID Number

Database(s)

PACIFIC PLATING (Continued)

S104746609

Storage Method: Not reported
 Haz Waste Hauler: Not reported
 Waste Desc: Not reported
 Carcinogen: No

SAN DIEGO CO. SAM:

Case Number: H08560-001
 Agency: DEH Site Assessment & Mitigation
Funding: Private - VAP
 FType: Soils Only
 FStatus: 9
 Date: 1/16/1997
 Date Began: 2/24/1992

170

**MIDWAY CLEANERS
 2383 MIDWAY DR
 SAN DIEGO, CA 92110**

**DRYCLEANERS
 San Diego Co. HMMD
 HAZNET**

**S105807949
 N/A**

DRYCLEANERS:

EPA Id: CAL000257576
 NAICS Code: 81232
 NAICS Description: Drycleaning and Laundry Services (except Coin-Operated)
 SIC Code: 7212
 SIC Description: Garment Pressing, and Agents for Laundries and Drycleaners
 Create Date: 8/14/2002 9:46:00 AM
 Facility Active: No
 Inactive Date: 6/30/2003
 Facility Addr2: Not reported
 Mailing Name: Not reported
 Mailing Address: 2383 MIDWAY DR
 Mailing Address 2: Not reported
 Mailing State: CA
 Mailing Zip: 921100000
 Region Code: 4
 Owner Name: MIDWAY ENTERPRISES INC
 Owner Address: 2383 MIDWAY DR
 Owner Address 2: Not reported
 Owner Telephone: 6192250700
 Contact Name: PETER PHAM - GEN MGR
 Contact Address: 2383 MIDWAY DR
 Contact Address 2: Not reported
 Contact Telephone: 6192250700

EPA Id: CAL000257576
 NAICS Code: 81232
 NAICS Description: Drycleaning and Laundry Services (except Coin-Operated)
 SIC Code: 7219
 SIC Description: Laundry and Garment Services, NEC (except diaper service and clothing alteration and repair)
 Create Date: 8/14/2002 9:46:00 AM
 Facility Active: No
 Inactive Date: 6/30/2003
 Facility Addr2: Not reported
 Mailing Name: Not reported
 Mailing Address: 2383 MIDWAY DR
 Mailing Address 2: Not reported
 Mailing State: CA

MAP FINDINGS

Map ID
 Direction
 Distance
 Distance (ft.)Site

EDR ID Number

Database(s) EPA ID Number

MIDWAY CLEANERS (Continued)

S105807949

Mailing Zip: 921100000
 Region Code: 4
 Owner Name: MIDWAY ENTERPRISES INC
 Owner Address: 2383 MIDWAY DR
 Owner Address 2: Not reported
 Owner Telephone: 6192250700
 Contact Name: PETER PHAM - GEN MGR
 Contact Address: 2383 MIDWAY DR
 Contact Address 2: Not reported
 Contact Telephone: 6192250700

EPA Id: CAL000257576
 NAICS Code: 81232
 NAICS Description: Drycleaning and Laundry Services (except Coin-Operated)
 SIC Code: 7211
 SIC Description: Power Laundries, Family and Commercial
 Create Date: 8/14/2002 9:46:00 AM
 Facility Active: No
 Inactive Date: 6/30/2003
 Facility Addr2: Not reported
 Mailing Name: Not reported
 Mailing Address: 2383 MIDWAY DR
 Mailing Address 2: Not reported
 Mailing State: CA
 Mailing Zip: 921100000
 Region Code: 4
 Owner Name: MIDWAY ENTERPRISES INC
 Owner Address: 2383 MIDWAY DR
 Owner Address 2: Not reported
 Owner Telephone: 6192250700
 Contact Name: PETER PHAM - GEN MGR
 Contact Address: 2383 MIDWAY DR
 Contact Address 2: Not reported
 Contact Telephone: 6192250700

EPA Id: CAL000257576
 NAICS Code: 81232
 NAICS Description: Drycleaning and Laundry Services (except Coin-Operated)
 SIC Code: 7216
 SIC Description: Drycleaning Plants, Except Rug Cleaning
 Create Date: 8/14/2002 9:46:00 AM
 Facility Active: No
 Inactive Date: 6/30/2003
 Facility Addr2: Not reported
 Mailing Name: Not reported
 Mailing Address: 2383 MIDWAY DR
 Mailing Address 2: Not reported
 Mailing State: CA
 Mailing Zip: 921100000
 Region Code: 4
 Owner Name: MIDWAY ENTERPRISES INC
 Owner Address: 2383 MIDWAY DR
 Owner Address 2: Not reported
 Owner Telephone: 6192250700
 Contact Name: PETER PHAM - GEN MGR
 Contact Address: 2383 MIDWAY DR
 Contact Address 2: Not reported

MAP FINDINGS

Map ID
 Direction
 Distance
 Distance (ft.)Site

EDR ID Number
 EPA ID Number

Database(s)

MIDWAY CLEANERS (Continued)

S105807949

Contact Telephone: 6192250700

EPA Id: CAL000257576
 NAICS Code: 81232
 NAICS Description: Drycleaning and Laundry Services (except Coin-Operated)
 SIC Code: 7389
 SIC Description: Business Services, NEC (apparel pressing service for the trade)
 Create Date: 8/14/2002 9:46:00 AM
 Facility Active: No
 Inactive Date: 6/30/2003
 Facility Addr2: Not reported
 Mailing Name: Not reported
 Mailing Address: 2383 MIDWAY DR
 Mailing Address 2: Not reported
 Mailing State: CA
 Mailing Zip: 921100000
 Region Code: 4
 Owner Name: MIDWAY ENTERPRISES INC
 Owner Address: 2383 MIDWAY DR
 Owner Address 2: Not reported
 Owner Telephone: 6192250700
 Contact Name: PETER PHAM - GEN MGR
 Contact Address: 2383 MIDWAY DR
 Contact Address 2: Not reported
 Contact Telephone: 6192250700

San Diego Co. HMMD:

Facility ID: 138980
 Inactive Indicator: Active
 Business Code: 6HK53
 SIC: Not reported
 Permit Expiration: Not reported
 Owner: PETER PHAM
 2nd Name: Not reported
 Mailing Address: 2383 MIDWAY DR
 Mailing City,St,Zip: SAN DIEGO, CA 92110
 Map Code/Business Plan on File: Not reported
 Corporate Code: Not reported
 Fire Dept District: San Diego
 Census Tract Number: 66.00
 EPA ID: CAL000257576
 Gas Station: Not reported
 Inspection Date: 04/26/10
 Reinspection Date: Not reported
 Inspector Name: SINGMANS
 Violation Notice Issued: Not reported
 Facility Contact: PETER PHAM
 Delinquent Flag: Not Delinquent
 Last Update: 08/30/10
 Last Delinquent Letter: Not reported
 Delinquent Comment: Not reported
 Last Letter Type: Not reported
 Property Owner: PHAM VIET&NGUYEN FAMILY TRUST
 Property Address: 2887 CURIE PL
 Property City,St,Zip: SAN DIEGO, CA 92122
 Tank Owner: Not reported
 Tank Address: Not reported

MAP FINDINGS

Map ID
 Direction
 Distance
 Distance (ft.)Site

EDR ID Number
 EPA ID Number

Database(s)

MIDWAY CLEANERS (Continued)

S105807949

Tank City,St,Zip: Not reported
 Business Plan Acceptance Date: Not reported
 Reinspection Date Y2K Compatible: 10/26/11
 Facility Phone: 619-225-0700

HMMD DISCLOSURE INVENTORY:

Item Number: PAR
 Chemical Name: PARAFFIN HYDROCARBON DRY CLEANING SOLVENT
 Case Number: 64742-47-8
 Quantity Stored At One Time: Not reported
 Quantity Stored at One Time: Not reported
 Annual Quantity String: Not reported
 Annual Quantity String: Not reported
 Measurement Units: Not reported
 Carcinogen: No
 1st Hazard Category: FIRE
 2nd Hazard Category: ACUTE

HMMD UNDERGROUND TANKS:

Tank Number: Not reported
 Tank ID Number: Not reported
 Waste or Product: Not reported
 Tank Contents: Not reported

HMMD VIOLATIONS:

Inspection Date: Not reported
 Waste Code: Not reported
 Occurrences: Not reported
 Item Number: Not reported

HMMD WASTE STREAMS:

Inspection Date: 04/26/10
 Waste Item #: 251
 Waste Code: 251
 Waste Name: STILL BOTTOMS W/HALO
 Qnty at Inspection: 27
 Quantity String: 27
 Annual Qty: 40
 Annual Qty String: 40
 Measurement Unit: GAL
 Treatment Method: 001 RECYCLE
 Storage Method: METAL DRUM
 Haz Waste Hauler: 1406 SAFETY KLEEN
 Waste Desc: STILL SLUDGE & PETROLEUM
 Carcinogen: No

HAZNET:

Gepaid: CAL000257576
 Contact: PETER PHAM - GEN MGR
 Telephone: 6192250700
 Facility Addr2: Not reported
 Mailing Name: Not reported
 Mailing Address: 2383 MIDWAY DR
 Mailing City,St,Zip: SAN DIEGO, CA 921100000
 Gen County: San Diego

MAP FINDINGS

Map ID
 Direction
 Distance
 Distance (ft.)Site

EDR ID Number

Database(s) EPA ID Number

MIDWAY CLEANERS (Continued)

S105807949

TSD EPA ID: Not reported
 TSD County: 99
 Waste Category: Liquids with halogenated organic compounds > 1000 mg/l
 Disposal Method: ***
 Tons: 0.19
 Facility County: Not reported

Gepaid: CAL000257576
 Contact: PETER PHAM - GEN MGR
 Telephone: 6192250700
 Facility Addr2: Not reported
 Mailing Name: Not reported
 Mailing Address: 2383 MIDWAY DR
 Mailing City,St,Zip: SAN DIEGO, CA 921100000

Gen County: San Diego
 TSD EPA ID: OHD980587364
 TSD County: 99
 Waste Category: Liquids with halogenated organic compounds > 1000 mg/l
 Disposal Method: H02
 Tons: 0.11
 Facility County: San Diego

Gepaid: CAL000257576
 Contact: PETER PHAM - GEN MGR
 Telephone: 6192250700
 Facility Addr2: Not reported
 Mailing Name: Not reported
 Mailing Address: 2383 MIDWAY DR
 Mailing City,St,Zip: SAN DIEGO, CA 921100000

Gen County: San Diego
 TSD EPA ID: OHD980587364
 TSD County: 99
 Waste Category: Liquids with halogenated organic compounds > 1000 mg/l
 Disposal Method: H020
 Tons: 0.04
 Facility County: San Diego

Gepaid: CAL000257576
 Contact: PETER PHAM - GEN MGR
 Telephone: 6192250700
 Facility Addr2: Not reported
 Mailing Name: Not reported
 Mailing Address: 2383 MIDWAY DR
 Mailing City,St,Zip: SAN DIEGO, CA 921100000

Gen County: San Diego
 TSD EPA ID: OHD980587364
 TSD County: San Diego
 Waste Category: Liquids with halogenated organic compounds > 1000 mg/l
 Disposal Method: Transfer Station
 Tons: 0.1
 Facility County: San Diego

Gepaid: CAL000257576
 Contact: PETER PHAM - GEN MGR
 Telephone: 6192250700
 Facility Addr2: Not reported
 Mailing Name: Not reported

MAP FINDINGS

Map ID
 Direction
 Distance
 Distance (ft.)Site

EDR ID Number
 EPA ID Number

Database(s)

MIDWAY CLEANERS (Continued)

S105807949

Mailing Address: 2383 MIDWAY DR
 Mailing City,St,Zip: SAN DIEGO, CA 921100000
 Gen County: San Diego
 TSD EPA ID: OHD980587364
 TSD County: San Diego
 Waste Category: Liquids with halogenated organic compounds > 1000 mg/l
 Disposal Method: Not reported
 Tons: 0.09
 Facility County: San Diego

[Click this hyperlink](#) while viewing on your computer to access
 4 additional CA_HAZNET: record(s) in the EDR Site Report.

170

OLD TOWN CLEANERS #2
2383 MIDWAY DR
SAN DIEGO, CA 92110

DRYCLEANERS
San Diego Co. HMMD
HAZNET

S104757126
N/A

DRYCLEANERS:

EPA Id: CAL000217114
 NAICS Code: 81232
 NAICS Description: Drycleaning and Laundry Services (except Coin-Operated)
 SIC Code: 7212
 SIC Description: Garment Pressing, and Agents for Laundries and Drycleaners
 Create Date: 12/21/2000
 Facility Active: No
 Inactive Date: 6/30/2001
 Facility Addr2: Not reported
 Mailing Name: Not reported
 Mailing Address: 2383 MIDWAY DR
 Mailing Address 2: Not reported
 Mailing State: CA
 Mailing Zip: 921100000
 Region Code: 4
 Owner Name: CORPERATION
 Owner Address: 2383 MIDWAY DR
 Owner Address 2: Not reported
 Owner Telephone: 6192250700
 Contact Name: PETER PHAM - GEN MGR
 Contact Address: 2383 MIDWAY DR
 Contact Address 2: Not reported
 Contact Telephone: 6192250700

EPA Id: CAL000217114
 NAICS Code: 81232
 NAICS Description: Drycleaning and Laundry Services (except Coin-Operated)
 SIC Code: 7219
 SIC Description: Laundry and Garment Services, NEC (except diaper service and clothing alteration and repair)
 Create Date: 12/21/2000
 Facility Active: No
 Inactive Date: 6/30/2001
 Facility Addr2: Not reported
 Mailing Name: Not reported
 Mailing Address: 2383 MIDWAY DR
 Mailing Address 2: Not reported
 Mailing State: CA
 Mailing Zip: 921100000
 Region Code: 4
 Owner Name: CORPERATION

MAP FINDINGS

Map ID
 Direction
 Distance
 Distance (ft.)Site

EDR ID Number

Database(s) EPA ID Number

OLD TOWN CLEANERS #2 (Continued)

S104757126

Owner Address: 2383 MIDWAY DR
 Owner Address 2: Not reported
 Owner Telephone: 6192250700
 Contact Name: PETER PHAM - GEN MGR
 Contact Address: 2383 MIDWAY DR
 Contact Address 2: Not reported
 Contact Telephone: 6192250700

EPA Id: CAL000217114
 NAICS Code: 81232
 NAICS Description: Drycleaning and Laundry Services (except Coin-Operated)
 SIC Code: 7211
 SIC Description: Power Laundries, Family and Commercial
 Create Date: 12/21/2000
 Facility Active: No
 Inactive Date: 6/30/2001
 Facility Addr2: Not reported
 Mailing Name: Not reported
 Mailing Address: 2383 MIDWAY DR
 Mailing Address 2: Not reported
 Mailing State: CA
 Mailing Zip: 921100000
 Region Code: 4
 Owner Name: CORPERATION
 Owner Address: 2383 MIDWAY DR
 Owner Address 2: Not reported
 Owner Telephone: 6192250700
 Contact Name: PETER PHAM - GEN MGR
 Contact Address: 2383 MIDWAY DR
 Contact Address 2: Not reported
 Contact Telephone: 6192250700

EPA Id: CAL000217114
 NAICS Code: 81232
 NAICS Description: Drycleaning and Laundry Services (except Coin-Operated)
 SIC Code: 7216
 SIC Description: Drycleaning Plants, Except Rug Cleaning
 Create Date: 12/21/2000
 Facility Active: No
 Inactive Date: 6/30/2001
 Facility Addr2: Not reported
 Mailing Name: Not reported
 Mailing Address: 2383 MIDWAY DR
 Mailing Address 2: Not reported
 Mailing State: CA
 Mailing Zip: 921100000
 Region Code: 4
 Owner Name: CORPERATION
 Owner Address: 2383 MIDWAY DR
 Owner Address 2: Not reported
 Owner Telephone: 6192250700
 Contact Name: PETER PHAM - GEN MGR
 Contact Address: 2383 MIDWAY DR
 Contact Address 2: Not reported
 Contact Telephone: 6192250700

EPA Id: CAL000217114

MAP FINDINGS

Map ID
 Direction
 Distance
 Distance (ft.)Site

EDR ID Number
 EPA ID Number

Database(s)

OLD TOWN CLEANERS #2 (Continued)

S104757126

NAICS Code: 81232
 NAICS Description: Drycleaning and Laundry Services (except Coin-Operated)
 SIC Code: 7389
 SIC Description: Business Services, NEC (apparel pressing service for the trade)
 Create Date: 12/21/2000
 Facility Active: No
 Inactive Date: 6/30/2001
 Facility Addr2: Not reported
 Mailing Name: Not reported
 Mailing Address: 2383 MIDWAY DR
 Mailing Address 2: Not reported
 Mailing State: CA
 Mailing Zip: 921100000
 Region Code: 4
 Owner Name: CORPERATION
 Owner Address: 2383 MIDWAY DR
 Owner Address 2: Not reported
 Owner Telephone: 6192250700
 Contact Name: PETER PHAM - GEN MGR
 Contact Address: 2383 MIDWAY DR
 Contact Address 2: Not reported
 Contact Telephone: 6192250700

San Diego Co. HMMD:

Facility ID: 200929
 Inactive Indicator: Active
 Business Code: 6HK53
 SIC: Not reported
 Permit Expiration: Not reported
 Owner: PETER PAHM
 2nd Name: Not reported
 Mailing Address: 2383 MIDWAY DR
 Mailing City,St,Zip: SAN DIEGO, CA 92110
 Map Code/Business Plan on File: Not reported
 Corporate Code: Not reported
 Fire Dept District: San Diego
 Census Tract Number: 66.00
 EPA ID: Not reported
 Gas Station: Not reported
 Inspection Date: Not reported
 Reinspection Date: Not reported
 Inspector Name: Not reported
 Violation Notice Issued: Not reported
 Facility Contact: PETER PHAM
 Delinquent Flag: Not Delinquent
 Last Update: 08/30/10
 Last Delinquent Letter: Not reported
 Delinquent Comment: Not reported
 Last Letter Type: Not reported
 Property Owner: PHAM VIET&NGUYEN FAMILY TRUST
 Property Address: 2887 CURIE PL
 Property City,St,Zip: SAN DIEGO, CA 92122
 Tank Owner: Not reported
 Tank Address: Not reported
 Tank City,St,Zip: Not reported
 Business Plan Acceptance Date: Not reported
 Reinspection Date Y2K Compatible: Not reported

MAP FINDINGS

Map ID
 Direction
 Distance
 Distance (ft.)Site

EDR ID Number

Database(s) EPA ID Number

OLD TOWN CLEANERS #2 (Continued)

S104757126

Facility Phone: 619-225-0700

HMMD DISCLOSURE INVENTORY:

Item Number: Not reported
 Chemical Name: Not reported
 Case Number: Not reported
 Quantity Stored At One Time: Not reported
 Quantity Stored at One Time: Not reported
 Annual Quantity String: Not reported
 Annual Quantity String: Not reported
 Measurement Units: Not reported
 Carcinogen: No
 1st Hazard Category: Not reported
 2nd Hazard Category: Not reported

HMMD UNDERGROUND TANKS:

Tank Number: Not reported
 Tank ID Number: Not reported
 Waste or Product: Not reported
 Tank Contents: Not reported

HMMD VIOLATIONS:

Inspection Date: Not reported
 Waste Code: Not reported
 Occurrences: Not reported
 Item Number: Not reported

HMMD WASTE STREAMS:

Inspection Date: Not reported
 Waste Item #: Not reported
 Waste Code: Not reported
 Waste Name: Not reported
 Qnty at Inspection: Not reported
 Quantity String: Not reported
 Annual Qty: Not reported
 Annual Qty String: Not reported
 Measurement Unit: Not reported
 Treatment Method: Not reported
 Storage Method: Not reported
 Haz Waste Hauler: Not reported
 Waste Desc: Not reported
 Carcinogen: No

HAZNET:

Gepaid: CAL000217114
 Contact: PETER PHAM - GEN MGR
 Telephone: 6192250700
 Facility Addr2: Not reported
 Mailing Name: Not reported
 Mailing Address: 2383 MIDWAY DR
 Mailing City,St,Zip: SAN DIEGO, CA 921100000
 Gen County: San Diego
 TSD EPA ID: Not reported
 TSD County: Orange
 Waste Category: Liquids with halogenated organic compounds > 1000 mg/l

MAP FINDINGS

Map ID
 Direction
 Distance
 Distance (ft.)Site

EDR ID Number
 EPA ID Number

Database(s)

OLD TOWN CLEANERS #2 (Continued)

S104757126

Disposal Method: Transfer Station
 Tons: 0.19
 Facility County: Not reported

Gepaid: CAL000217114
 Contact: PETER PHAM - GEN MGR
 Telephone: 6192250700
 Facility Addr2: Not reported
 Mailing Name: Not reported
 Mailing Address: 2383 MIDWAY DR
 Mailing City,St,Zip: SAN DIEGO, CA 921100000
 Gen County: San Diego
 TSD EPA ID: Not reported
 TSD County: 99
 Waste Category: Liquids with halogenated organic compounds > 1000 mg/l
 Disposal Method: ***
 Tons: 0.09
 Facility County: Not reported

Gepaid: CAL000217114
 Contact: PETER PHAM - GEN MGR
 Telephone: 6192250700
 Facility Addr2: Not reported
 Mailing Name: Not reported
 Mailing Address: 2383 MIDWAY DR
 Mailing City,St,Zip: SAN DIEGO, CA 921100000
 Gen County: San Diego
 TSD EPA ID: Not reported
 TSD County: 99
 Waste Category: Liquids with halogenated organic compounds > 1000 mg/l
 Disposal Method: Transfer Station
 Tons: 0.1
 Facility County: Not reported

171 **3535 ENTERPRISE AVE**
3535 ENTERPRISE AVE
SAN DIEGO, CA 92110

ERNS **94407012**
N/A

[Click this hyperlink](#) while viewing on your computer to access additional ERNS detail in the EDR Site Report.

171 **MODERN PRINTING & MAILING**
3535 ENTERPRISE ST
SAN DIEGO, CA 92110

San Diego Co. HMMD **S103654954**
 HAZNET **N/A**

San Diego Co. HMMD:
 Facility ID: 107634
 Inactive Indicator: Active
 Business Code: 6HK37
 SIC: Not reported
 Permit Expiration: Not reported
 Owner: STEVEN M HIRE
 2nd Name: Not reported
 Mailing Address: 3535 ENTERPRISE ST

MAP FINDINGS

Map ID
 Direction
 Distance
 Distance (ft.)Site

EDR ID Number
 EPA ID Number

Database(s)

MODERN PRINTING & MAILING (Continued)

S103654954

Mailing City,St,Zip: SAN DIEGO, CA 92110
 Map Code/Business Plan on File: Not reported
 Corporate Code: Not reported
 Fire Dept District: San Diego
 Census Tract Number: 65.00
 EPA ID: CAL000093438
 Gas Station: Not reported
 Inspection Date: 09/29/08
 Reinspection Date: Not reported
 Inspector Name: SINGMANS
 Violation Notice Issued: Not reported
 Facility Contact: PAUL SCHMELZ
 Delinquent Flag: Not Delinquent
 Last Update: 08/30/10
 Last Delinquent Letter: Not reported
 Delinquent Comment: Not reported
 Last Letter Type: Not reported
 Property Owner: KISER MILAN&DIANA REVOCABLE TR
 Property Address: 1914 1ST AVE
 Property City,St,Zip: SAN DIEGO, CA 92101
 Tank Owner: Not reported
 Tank Address: Not reported
 Tank City,St,Zip: Not reported
 Business Plan Acceptance Date: Not reported
 Reinspection Date Y2K Compatible: Not reported
 Facility Phone: 619-222-0535

HMMD DISCLOSURE INVENTORY:

Item Number: Not reported
 Chemical Name: Not reported
 Case Number: Not reported
 Quantity Stored At One Time: Not reported
 Quantity Stored at One Time: Not reported
 Annual Quantity String: Not reported
 Annual Quantity String: Not reported
 Measurement Units: Not reported
 Carcinogen: No
 1st Hazard Category: Not reported
 2nd Hazard Category: Not reported

HMMD UNDERGROUND TANKS:

Tank Number: Not reported
 Tank ID Number: Not reported
 Waste or Product: Not reported
 Tank Contents: Not reported

HMMD VIOLATIONS:

Inspection Date: 04/19/05
 Waste Code: Not reported
 Occurrences: Not reported
 Item Number: 5114

Inspection Date: 07/11/00
 Waste Code: Not reported
 Occurrences: Not reported
 Item Number: 2455

MAP FINDINGS

Map ID
 Direction
 Distance
 Distance (ft.)Site

EDR ID Number

Database(s) EPA ID Number

MODERN PRINTING & MAILING (Continued)

S103654954

Inspection Date: 03/15/07
 Waste Code: Not reported
 Occurrences: Not reported
 Item Number: 1447

HMMD WASTE STREAMS:

Inspection Date: Not reported
 Waste Item #: Not reported
 Waste Code: Not reported
 Waste Name: Not reported
 Qnty at Inspection: Not reported
 Quantity String: Not reported
 Annual Qty: Not reported
 Annual Qty String: Not reported
 Measurement Unit: Not reported
 Treatment Method: Not reported
 Storage Method: Not reported
 Haz Waste Hauler: Not reported
 Waste Desc: Not reported
 Carcinogen: No

HAZNET:

Gepaid: CAL000093438
 Contact: JOHN EVANS PRODUCTION MANAGER
 Telephone: 6192220535
 Facility Addr2: Not reported
 Mailing Name: Not reported
 Mailing Address: 3535 ENTERPRISE ST
 Mailing City,St,Zip: SAN DIEGO, CA 921100000
 Gen County: San Diego
 TSD EPA ID: Not reported
 TSD County: Los Angeles
 Waste Category: Unspecified organic liquid mixture
 Disposal Method: Recycler
 Tons: 0.06
 Facility County: Not reported

Gepaid: CAL000093438
 Contact: WILLIAM PUGH
 Telephone: 0000000000
 Facility Addr2: Not reported
 Mailing Name: Not reported
 Mailing Address: 3535 ENTERPRISE ST
 Mailing City,St,Zip: SAN DIEGO, CA 921100000
 Gen County: San Diego
 TSD EPA ID: CAD008252405
 TSD County: Los Angeles
 Waste Category: Unspecified organic liquid mixture
 Disposal Method: Recycler
 Tons: .1251
 Facility County: San Diego

Gepaid: CAL000093438
 Contact: JOHN EVANS PRODUCTION MANAGER
 Telephone: 6192220535

MAP FINDINGS

Map ID
 Direction
 Distance
 Distance (ft.)Site

EDR ID Number
 EPA ID Number

Database(s)

MODERN PRINTING & MAILING (Continued)

S103654954

Facility Addr2: Not reported
 Mailing Name: Not reported
 Mailing Address: 3535 ENTERPRISE ST
 Mailing City,St,Zip: SAN DIEGO, CA 921100000
 Gen County: San Diego
 TSD EPA ID: TXD077603371
 TSD County: 99
 Waste Category: Unspecified organic liquid mixture
 Disposal Method: H06
 Tons: 0.07
 Facility County: San Diego

Gepaid: CAL000093438
 Contact: WILLIAM PUGH
 Telephone: 0000000000
 Facility Addr2: Not reported
 Mailing Name: Not reported
 Mailing Address: 3535 ENTERPRISE ST
 Mailing City,St,Zip: SAN DIEGO, CA 921100000
 Gen County: San Diego
 TSD EPA ID: CAD008252405
 TSD County: Los Angeles
 Waste Category: Unspecified organic liquid mixture
 Disposal Method: Recycler
 Tons: .1251
 Facility County: San Diego

Gepaid: CAL000093438
 Contact: WILLIAM PUGH
 Telephone: 0000000000
 Facility Addr2: Not reported
 Mailing Name: Not reported
 Mailing Address: 3535 ENTERPRISE ST
 Mailing City,St,Zip: SAN DIEGO, CA 921100000
 Gen County: San Diego
 TSD EPA ID: CAD008252405
 TSD County: Los Angeles
 Waste Category: Unspecified organic liquid mixture
 Disposal Method: Recycler
 Tons: .2502
 Facility County: San Diego

[Click this hyperlink](#) while viewing on your computer to access
 5 additional CA_HAZNET: record(s) in the EDR Site Report.

171

**3535 ENTERPRISE AVE.
 SAN DIEGO, CA 92110**

**CHMIRS S105633310
 N/A**

CHMIRS:
 OES Incident Number: 4839
 OES notification: Not reported
 OES Date: 10/23/1994
 OES Time: 07:26:03 PM
 Incident Date: Not reported
Date Completed: Not reported
 Property Use: Not reported
 Agency Id Number: Not reported

MAP FINDINGS

Map ID
 Direction
 Distance
 Distance (ft.)Site

EDR ID Number

Database(s) EPA ID Number

(Continued)

S105633310

Agency Incident Number:	Not reported
Time Notified:	Not reported
Time Completed:	Not reported
Surrounding Area:	Not reported
Estimated Temperature:	Not reported
Property Management:	Not reported
Special Studies 1:	Not reported
Special Studies 2:	Not reported
Special Studies 3:	Not reported
Special Studies 4:	Not reported
Special Studies 5:	Not reported
Special Studies 6:	Not reported
More Than Two Substances Involved?:	Not reported
Resp Agency Personel # Of Decontaminated:	Not reported
Responding Agency Personel # Of Injuries:	Not reported
Responding Agency Personel # Of Fatalities:	Not reported
Others Number Of Decontaminated:	Not reported
Others Number Of Injuries:	Not reported
Others Number Of Fatalities:	Not reported
Vehicle Make/year:	Not reported
Vehicle License Number:	Not reported
Vehicle State:	Not reported
Vehicle Id Number:	Not reported
CA/DOT/PUC/ICC Number:	Not reported
Company Name:	Not reported
Reporting Officer Name/ID:	Not reported
Report Date:	Not reported
Comments:	Not reported
Facility Telephone:	Not reported
Waterway Involved:	Not reported
Waterway:	storm drain
Spill Site:	Not reported
Cleanup By:	Not reported
Containment:	Not reported
What Happened:	Not reported
Type:	CHEMICAL
Measure:	Not reported
Other:	Not reported
Date/Time:	Not reported
Year:	1994
Agency:	san diego city fd hazmat team
Incident Date:	10/23/94 1241
Admin Agency:	Not reported
Amount:	10 gallons
Contained:	YES
Site Type:	RESIDENCE
E Date:	Not reported
Substance:	adhesive remover, driveway cleaner, hydroblend, z-green
Quantity Released:	Not reported
BBLs:	Not reported
Cups:	Not reported
CUFT:	Not reported
Gallons:	Not reported
Grams:	Not reported
Pounds:	Not reported
Liters:	Not reported
Ounces:	Not reported

MAP FINDINGS

Map ID
 Direction
 Distance
 Distance (ft.)Site

EDR ID Number
 EPA ID Number

Database(s)

(Continued)

S105633310

Pints: Not reported
 Quarts: Not reported
 Sheen: Not reported
 Tons: Not reported
 Unknown: Not reported
 Evacuations: NO
 Number of Injuries: NO
 Number of Fatalities: NO
 Description: individual attempting to remove tile from floor. chemicals washed from floor into storm drain.

172

**DONALD M FEENEY
 3500 BARNETT AV
 SAN DIEGO, CA 92110**

San Diego Co. HMMD

**S104752628
 N/A**

San Diego Co. HMMD:

Facility ID: 131220
 Inactive Indicator: Active
 Business Code: 6HK03
 SIC: Not reported
 Permit Expiration: Not reported
 Owner: DONALD M FEENEY
 2nd Name: Not reported
 Mailing Address: 3500 BARNETT AV
 Mailing City,St,Zip: SAN DIEGO, CA 92110
 Map Code/Business Plan on File: Not reported
 Corporate Code: Not reported
 Fire Dept District: Not reported
 Census Tract Number: 65.00
 EPA ID: Not reported
 Gas Station: Not reported
 Inspection Date: Not reported
 Reinspection Date: Not reported
 Inspector Name: Not reported
 Violation Notice Issued: Not reported
 Facility Contact: Not reported
 Delinquent Flag: Not Delinquent
 Last Update: 08/30/10
 Last Delinquent Letter: Not reported
 Delinquent Comment: Not reported
 Last Letter Type: Not reported
 Property Owner: ELSON JOHN N REVOCABLE 2001 TR
 Property Address: 3518 BARNETT AVE
 Property City,St,Zip: SAN DIEGO, CA 92110
 Tank Owner: Not reported
 Tank Address: Not reported
 Tank City,St,Zip: Not reported
 Business Plan Acceptance Date: Not reported
 Reinspection Date Y2K Compatible: Not reported
 Facility Phone: Not reported

HMMD DISCLOSURE INVENTORY:

Item Number: Not reported
 Chemical Name: Not reported
 Case Number: Not reported
 Quantity Stored At One Time: Not reported
 Quantity Stored at One Time: Not reported
 Annual Quantity String: Not reported

MAP FINDINGS

Map ID
 Direction
 Distance
 Distance (ft.)Site

EDR ID Number
 EPA ID Number

Database(s)

DONALD M FEENEY (Continued)

S104752628

Annual Quantity String: Not reported
 Measurement Units: Not reported
 Carcinogen: No
 1st Hazard Category: Not reported
 2nd Hazard Category: Not reported

HMMD UNDERGROUND TANKS:

Tank Number: Not reported
 Tank ID Number: Not reported
 Waste or Product: Not reported
 Tank Contents: Not reported

HMMD VIOLATIONS:

Inspection Date: Not reported
 Waste Code: Not reported
 Occurrences: Not reported
 Item Number: Not reported

HMMD WASTE STREAMS:

Inspection Date: Not reported
 Waste Item #: Not reported
 Waste Code: Not reported
 Waste Name: Not reported
 Qnty at Inspection: Not reported
 Quantity String: Not reported
 Annual Qty: Not reported
 Annual Qty String: Not reported
 Measurement Unit: Not reported
 Treatment Method: Not reported
 Storage Method: Not reported
 Haz Waste Hauler: Not reported
 Waste Desc: Not reported
 Carcinogen: No

172

**HI SMOG TEST ONLY
 3546 BARNETT AV
 SAN DIEGO, CA 92110**

**San Diego Co. HMMD S104748033
 N/A**

San Diego Co. HMMD:

Facility ID: 113963
 Inactive Indicator: Active
 Business Code: 6HK18
 SIC: Not reported
 Permit Expiration: Not reported
 Owner: TUYETDUNG THI LAM
 2nd Name: Not reported
 Mailing Address: 3546 BARNETT AV
 Mailing City, St, Zip: SAN DIEGO, CA 92110
 Map Code/Business Plan on File: Not reported
 Corporate Code: Not reported
 Fire Dept District: San Diego
 Census Tract Number: 65.00
 EPA ID: CAD982003873
 Gas Station: Not reported
 Inspection Date: 03/08/00

MAP FINDINGS

Map ID
 Direction
 Distance
 Distance (ft.)Site

EDR ID Number
 EPA ID Number

Database(s)

HI SMOG TEST ONLY (Continued)

S104748033

Reinspection Date: Not reported
 Inspector Name: LEGACY
 Violation Notice Issued: Not reported
 Facility Contact: HAI VAN HUYNH
 Delinquent Flag: Not Delinquent
 Last Update: 08/30/10
 Last Delinquent Letter: Not reported
 Delinquent Comment: Not reported
 Last Letter Type: Not reported
 Property Owner: PILLSBURY ELEANOR O TRUST 03-0
 Property Address: PMB 261
 Property City,St,Zip: SAN DIEGO,, CA 92124
 Tank Owner: SAN DIEGO TRUST & SAVINGS BANK
 Tank Address: PO BOX X-1013
 Tank City,St,Zip: San Diego, CA 92112
 Business Plan Acceptance Date: Not reported
 Reinspection Date Y2K Compatible: Not reported
 Facility Phone: 619-223-9349

HMMD DISCLOSURE INVENTORY:

Item Number: Not reported
 Chemical Name: Not reported
 Case Number: Not reported
 Quantity Stored At One Time: Not reported
 Quantity Stored at One Time: Not reported
 Annual Quantity String: Not reported
 Annual Quantity String: Not reported
 Measurement Units: Not reported
 Carcinogen: No
 1st Hazard Category: Not reported
 2nd Hazard Category: Not reported

HMMD UNDERGROUND TANKS:

Tank Number: T001
 Tank ID Number: 402-1
 Waste or Product: 500
 Tank Contents: Not reported

HMMD VIOLATIONS:

Inspection Date: Not reported
 Waste Code: Not reported
 Occurrences: Not reported
 Item Number: Not reported

HMMD WASTE STREAMS:

Inspection Date: Not reported
 Waste Item #: Not reported
 Waste Code: Not reported
 Waste Name: Not reported
 Qnty at Inspection: Not reported
 Quantity String: Not reported
 Annual Qty: Not reported
 Annual Qty String: Not reported
 Measurement Unit: Not reported
 Treatment Method: Not reported
 Storage Method: Not reported

MAP FINDINGS

Map ID
 Direction
 Distance
 Distance (ft.)Site

EDR ID Number
 EPA ID Number

Database(s)

HI SMOG TEST ONLY (Continued)

S104748033

Haz Waste Hauler: Not reported
 Waste Desc: Not reported
 Carcinogen: No

Facility ID: 208621
 Inactive Indicator: Active
 Business Code: 6HK26
 SIC: Not reported
 Permit Expiration: Not reported
 Owner: CJ PETERS
 2nd Name: Not reported
 Mailing Address: PO BOX 86849
 Mailing City,St,Zip: SAN DIEGO, CA 92138
 Map Code/Business Plan on File: Not reported
 Corporate Code: Not reported
 Fire Dept District: San Diego
 Census Tract Number: 65.00
 EPA ID: Not reported
 Gas Station: Not reported
 Inspection Date: 06/01/09
 Reinspection Date: Not reported
 Inspector Name: SINGMANS
 Violation Notice Issued: Not reported
 Facility Contact: CJ PETERS, OWNER
 Delinquent Flag: Not Delinquent
 Last Update: 08/30/10
 Last Delinquent Letter: Not reported
 Delinquent Comment: Not reported
 Last Letter Type: Not reported
 Property Owner: PILLSBURY ELEANOR O TRUST 03-0
 Property Address: PMB 261
 Property City,St,Zip: SAN DIEGO,, CA 92124
 Tank Owner: Not reported
 Tank Address: Not reported
 Tank City,St,Zip: Not reported
 Business Plan Acceptance Date: Not reported
 Reinspection Date Y2K Compatible: 12/01/10
 Facility Phone: 619-224-8772

HMMD DISCLOSURE INVENTORY:

Item Number: AIR
 Chemical Name: AIR, COMPRESSED
 Case Number: Not reported
 Quantity Stored At One Time: Not reported
 Quantity Stored at One Time: Not reported
 Annual Quantity String: Not reported
 Annual Quantity String: Not reported
 Measurement Units: Not reported
 Carcinogen: No
 1st Hazard Category: PRESSURE RELEASE
 2nd Hazard Category: CHRONIC

Item Number: NIT
 Chemical Name: NITROGEN GAS
 Case Number: 7727-37-9
 Quantity Stored At One Time: Not reported
 Quantity Stored at One Time: Not reported

MAP FINDINGS

Map ID
 Direction
 Distance
 Distance (ft.)Site

EDR ID Number
 EPA ID Number

Database(s)

HI SMOG TEST ONLY (Continued)

S104748033

Annual Quantity String: Not reported
 Annual Quantity String: Not reported
 Measurement Units: Not reported
 Carcinogen: No
 1st Hazard Category: PRESSURE RELEASE
 2nd Hazard Category: Not reported

HMMD UNDERGROUND TANKS:

Tank Number: Not reported
 Tank ID Number: Not reported
 Waste or Product: Not reported
 Tank Contents: Not reported

HMMD VIOLATIONS:

Inspection Date: 10/03/07
 Waste Code: Not reported
 Occurrences: Not reported
 Item Number: 6295

Inspection Date: 10/03/07
 Waste Code: Not reported
 Occurrences: Not reported
 Item Number: 6296

Inspection Date: 10/03/07
 Waste Code: Not reported
 Occurrences: Not reported
 Item Number: 6297

HMMD WASTE STREAMS:

Inspection Date: Not reported
 Waste Item #: Not reported
 Waste Code: Not reported
 Waste Name: Not reported
 Qnty at Inspection: Not reported
 Quantity String: Not reported
 Annual Qty: Not reported
 Annual Qty String: Not reported
 Measurement Unit: Not reported
 Treatment Method: Not reported
 Storage Method: Not reported
 Haz Waste Hauler: Not reported
 Waste Desc: Not reported
 Carcinogen: No

172

**TUNEUP MASTERS #402
 3546 BARNETT AVE
 SAN DIEGO, CA 92110**

**SWEEPS UST S106933283
 N/A**

SWEEPS UST:

Status: A
 Comp Number: 13963
 Number: 9
 Board Of Equalization: 44-022826
 Ref Date: Not reported

MAP FINDINGS

Map ID
 Direction
 Distance
 Distance (ft.)Site

EDR ID Number

Database(s) EPA ID Number

TUNEUP MASTERS #402 (Continued)

S106933283

Act Date: 06-26-92
 Created Date: 02-29-88
 Tank Status: Not reported
 Owner Tank Id: Not reported
 Swrcb Tank Id: Not reported
 Actv Date: Not reported
 Capacity: Not reported
 Tank Use: Not reported
 Stg: Not reported
 Content: Not reported
 Number Of Tanks: Not reported

Status: Not reported
 Comp Number: 13963
 Number: Not reported
 Board Of Equalization: 44-022826
 Ref Date: Not reported
 Act Date: Not reported
 Created Date: Not reported
 Tank Status: Not reported
 Owner Tank Id: Not reported
 Swrcb Tank Id: 37-000-013963-000001
 Actv Date: Not reported
 Capacity: 500
 Tank Use: PETROLEUM
 Stg: WASTE
 Content: Not reported
 Number Of Tanks: 1

172

**1X ARMOR TRANSPORT OF CA INC
 3610 BARNETT AVENUE
 SAN DIEGO, CA 92101**

**HAZNET S102791977
 N/A**

HAZNET:

Gepaid: CAC000656072
 Contact: CORPORATION
 Telephone: 0000000000
 Facility Addr2: Not reported
 Mailing Name: Not reported
 Mailing Address: 3610 BARNETT AVENUE
 Mailing City,St,Zip: SAN DIEGO, CA 921010000
 Gen County: San Diego
 TSD EPA ID: CAT080013352
 TSD County: Los Angeles
 Waste Category: Aqueous solution with less than 10% total organic residues
 Disposal Method: Recycler
 Tons: 2.0850
 Facility County: San Diego

MAP FINDINGS

Map ID
 Direction
 Distance
 Distance (ft.)Site

EDR ID Number

Database(s) EPA ID Number

**172 ARMORED TRANSPORT OF CA INC
 3610 W BARNETT AVE
 SAN DIEGO, CA 92110**

**SWEEPS UST S106922855
 N/A**

SWEEPS UST:

Status: A
 Comp Number: 5315
 Number: 9
 Board Of Equalization: 44-022195
 Ref Date: Not reported
 Act Date: 06-26-92
 Created Date: 02-29-88
 Tank Status: A
 Owner Tank Id: Not reported
 Swrcb Tank Id: 37-000-005315-000001
 Actv Date: Not reported
 Capacity: 2000
 Tank Use: M.V. FUEL
 Stg: P
 Content: REG UNLEADED
 Number Of Tanks: 3

Status: A
 Comp Number: 5315
 Number: 9
 Board Of Equalization: 44-022195
 Ref Date: Not reported
 Act Date: 06-26-92
 Created Date: 02-29-88
 Tank Status: A
 Owner Tank Id: Not reported
 Swrcb Tank Id: 37-000-005315-000002
 Actv Date: Not reported
 Capacity: 10000
 Tank Use: M.V. FUEL
 Stg: P
 Content: OTHER
 Number Of Tanks: Not reported

Status: A
 Comp Number: 5315
 Number: 9
 Board Of Equalization: 44-022195
 Ref Date: Not reported
 Act Date: 06-26-92
 Created Date: 02-29-88
 Tank Status: A
 Owner Tank Id: Not reported
 Swrcb Tank Id: 37-000-005315-000003
 Actv Date: Not reported
 Capacity: 500
 Tank Use: PETROLEUM
 Stg: W
 Content: Not reported
 Number Of Tanks: Not reported

MAP FINDINGS

Map ID			EDR ID Number
Direction			
Distance			
Distance (ft.)Site		Database(s)	EPA ID Number

172	ARMORED TRANSPORT OF CA 3610 BARNETT AVE SAN DIEGO, CA 92110	RCRA-SQG FINDS HIST CORTESE LUST San Diego Co. HMMG HAZNET SAN DIEGO CO. SAM	1000341303 CAD982514796
------------	---	---	--

RCRA-SQG:

Date form received by agency: 09/01/1996

Facility name: ARMORED TRANSPORT OF CA

Facility address: 3610 BARNETT AVE
SAN DIEGO, CA 92110

EPA ID: CAD982514796

Contact: Not reported

Contact address: Not reported

Contact country: Not reported

Contact telephone: Not reported

Contact email: Not reported

EPA Region: 09

Land type: Facility is not located on Indian land. Additional information is not known.

Classification: Small Small Quantity Generator

Description: Handler: generates more than 100 and less than 1000 kg of hazardous waste during any calendar month and accumulates less than 6000 kg of hazardous waste at any time; or generates 100 kg or less of hazardous waste during any calendar month, and accumulates more than 1000 kg of hazardous waste at any time

Owner/Operator Summary:

Owner/operator name: ROBERT IRVIN

Owner/operator address: NOT REQUIRED
NOT REQUIRED, ME 99999

Owner/operator country: Not reported

Owner/operator telephone: (415) 555-1212

Legal status: Private

Owner/Operator Type: Owner

Owner/Op start date: Not reported

Owner/Op end date: Not reported

Owner/operator name: NOT REQUIRED

Owner/operator address: NOT REQUIRED
NOT REQUIRED, ME 99999

Owner/operator country: Not reported

Owner/operator telephone: (415) 555-1212

Legal status: Private

Owner/Operator Type: Operator

Owner/Op start date: Not reported

Owner/Op end date: Not reported

Handler Activities Summary:

U.S. importer of hazardous waste: Unknown

Mixed waste (haz. and radioactive): Unknown

Recycler of hazardous waste: No

Transporter of hazardous waste: No

Treater, storer or disposer of HW: No

Underground injection activity: No

On-site burner exemption: Unknown

MAP FINDINGS

Map ID
 Direction
 Distance
 Distance (ft.)Site

EDR ID Number
 EPA ID Number

Database(s)

ARMORED TRANSPORT OF CA (Continued)

1000341303

Furnace exemption:	Unknown
Used oil fuel burner:	No
Used oil processor:	No
User oil refiner:	No
Used oil fuel marketer to burner:	No
Used oil Specification marketer:	No
Used oil transfer facility:	No
Used oil transporter:	No
Off-site waste receiver:	Verified to be non-commercial

Historical Generators:

Date form received by agency:	12/31/1988
Facility name:	ARMORED TRANSPORT OF CA
Classification:	Large Quantity Generator

Facility Has Received Notices of Violations:

Regulation violated:	FR - 262.10-12.A
Area of violation:	Generators - General
Date violation determined:	11/18/1993
Date achieved compliance:	11/18/1998
Violation lead agency:	State
Enforcement action:	Not reported
Enforcement action date:	Not reported
Enf. disposition status:	Not reported
Enf. disp. status date:	Not reported
Enforcement lead agency:	Not reported
Proposed penalty amount:	Not reported
Final penalty amount:	Not reported
Paid penalty amount:	Not reported

Regulation violated:	FR - 262.10-12.A
Area of violation:	Generators - General
Date violation determined:	07/08/1992
Date achieved compliance:	11/18/1993
Violation lead agency:	State
Enforcement action:	Not reported
Enforcement action date:	Not reported
Enf. disposition status:	Not reported
Enf. disp. status date:	Not reported
Enforcement lead agency:	Not reported
Proposed penalty amount:	Not reported
Final penalty amount:	Not reported
Paid penalty amount:	Not reported

Evaluation Action Summary:

Evaluation date:	11/18/1993
Evaluation:	COMPLIANCE EVALUATION INSPECTION ON-SITE
Area of violation:	Generators - General
Date achieved compliance:	11/18/1998
Evaluation lead agency:	State Contractor/Grantee

Evaluation date:	07/08/1992
Evaluation:	COMPLIANCE EVALUATION INSPECTION ON-SITE
Area of violation:	Generators - General
Date achieved compliance:	11/18/1993
Evaluation lead agency:	State Contractor/Grantee

MAP FINDINGS

Map ID
 Direction
 Distance
 Distance (ft.)Site

EDR ID Number
 EPA ID Number

Database(s)

ARMORED TRANSPORT OF CA (Continued)

1000341303

FINDS:

Registry ID: 110002838653

Environmental Interest/Information System

RCRAInfo is a national information system that supports the Resource Conservation and Recovery Act (RCRA) program through the tracking of events and activities related to facilities that generate, transport, and treat, store, or dispose of hazardous waste. RCRAInfo allows RCRA program staff to track the notification, permit, compliance, and corrective action activities required under RCRA.

CORTESE:

Region: CORTESE
 Facility County Code: 37
 Reg By: LTNKA
 Reg Id: 9UT26

LUST:

Region: STATE
 Global Id: T0607301349
 Latitude: 32.745842
 Longitude: -117.197629
 Case Type: LUST Cleanup Site
 Status: Completed - Case Closed
 Status Date: 1994-10-26 00:00:00
 Lead Agency: SAN DIEGO COUNTY LOP
 Case Worker: SD
 Local Agency: Not reported
 RB Case Number: 9UT26
 LOC Case Number: H05315-001
 File Location: Local Agency
 Potential Media Affect: Other Groundwater (uses other than drinking water)
 Potential Contaminants of Concern: Gasoline
 Site History: Not reported

[Click here to access the California GeoTracker records for this facility:](#)

LUST REG 9:

Region: 9
 Status: Case Closed
 Case Number: 9UT26
 Local Case: H05315-001
 Substance: Gasoline
 Qty Leaked: Not reported
 Abate Method: FPED
 Local Agency: San Diego
 How Found: Tank Closure
 How Stopped: Close Tank
 Source: Tank
 Cause: Corrosion
 Lead Agency: Local Agency
 Case Type: Other ground water affected
 Date Found: 11/06/1985

MAP FINDINGS

Map ID
 Direction
 Distance
 Distance (ft.)Site

EDR ID Number
 EPA ID Number

Database(s)

ARMORED TRANSPORT OF CA (Continued)

1000341303

Date Stopped: 11/06/1985
 Confirm Date: 10/31/1985
 Submit Workplan: Not reported
 Prelim Assess: 11/01/1985
 Desc Pollution: 11/1/91
 Remed Plan: / /
 Remed Action: Not reported
 Began Monitor: Not reported
 Release Date: 11/06/1985
 Enforce Date: Not reported
 Closed Date: 10/26/94
 Enforce Type: Not reported
 Pilot Program: LOP
 Basin Number: 908.21
 GW Depth: 8'
 Beneficial Use: No Beneficial groundwater use
 NPDES Number: Not reported
 Priority: 2B
 File Dispn: File discarded, case closed
 Interim Remedial Actions: Yes
 Cleanup and Abatement order Number: Not reported
 Waste Discharge Requirement Number: Not reported

San Diego Co. HMMMD:

Facility ID: 105315
 Inactive Indicator: Active
 Business Code: 6HK29
 SIC: Not reported
 Permit Expiration: Not reported
 Owner: ARMORED TRANSPORT
 2nd Name: ATTN: MICHAELYNE KYNM
 Mailing Address: 3280 E FOOTHILL BL #
 Mailing City,St,Zip: PASADENA, CA 91107
 Map Code/Business Plan on File: Not reported
 Corporate Code: Not reported
 Fire Dept District: Not reported
 Census Tract Number: 65.00
 EPA ID: CAD982514796
 Gas Station: Not reported
 Inspection Date: 03/16/98
 Reinspection Date: Not reported
 Inspector Name: LEGACY
 Violation Notice Issued: Not reported
 Facility Contact: ROBERT BARGER
 Delinquent Flag: Not Delinquent
 Last Update: 08/30/10
 Last Delinquent Letter: Not reported
 Delinquent Comment: Not reported
 Last Letter Type: Not reported
 Property Owner: A M W INC
 Property Address: P O BOX 408
 Property City,St,Zip: DURAND, MI 48429
 Tank Owner: ROBERT G IRVIN
 Tank Address: 3610 BARNETT AV
 Tank City,St,Zip: San Diego, CA 92110
 Business Plan Acceptance Date: Not reported
 Reinspection Date Y2K Compatible: Not reported

MAP FINDINGS

Map ID
 Direction
 Distance
 Distance (ft.)Site

EDR ID Number

Database(s) EPA ID Number

ARMORED TRANSPORT OF CA (Continued)

1000341303

Facility Phone: 619-224-0318

HMMD DISCLOSURE INVENTORY:

Item Number: Not reported
 Chemical Name: Not reported
 Case Number: Not reported
 Quantity Stored At One Time: Not reported
 Quantity Stored at One Time: Not reported
 Annual Quantity String: Not reported
 Annual Quantity String: Not reported
 Measurement Units: Not reported
 Carcinogen: No
 1st Hazard Category: Not reported
 2nd Hazard Category: Not reported

HMMD UNDERGROUND TANKS:

Tank Number: T001
 Tank ID Number: G1
 Waste or Product: 2000
 Tank Contents: Not reported

Tank Number: T002
 Tank ID Number: D2
 Waste or Product: 10000
 Tank Contents: Not reported

Tank Number: T003
 Tank ID Number: W03
 Waste or Product: 500
 Tank Contents: Not reported

HMMD VIOLATIONS:

Inspection Date: Not reported
 Waste Code: Not reported
 Occurrences: Not reported
 Item Number: Not reported

HMMD WASTE STREAMS:

Inspection Date: Not reported
 Waste Item #: Not reported
 Waste Code: Not reported
 Waste Name: Not reported
 Qty at Inspection: Not reported
 Quantity String: Not reported
 Annual Qty: Not reported
 Annual Qty String: Not reported
 Measurement Unit: Not reported
 Treatment Method: Not reported
 Storage Method: Not reported
 Haz Waste Hauler: Not reported
 Waste Desc: Not reported
 Carcinogen: No

HAZNET:

Gepaid: CAD982514796

MAP FINDINGS

Map ID
 Direction
 Distance
 Distance (ft.)Site

EDR ID Number

Database(s) EPA ID Number

ARMORED TRANSPORT OF CA (Continued)

1000341303

Contact: Not reported
 Telephone: 0000000000
 Facility Addr2: Not reported
 Mailing Name: Not reported
 Mailing Address: 8807 COMPLEX DR
 Mailing City,St,Zip: SAN DIEGO, CA 921231403
 Gen County: San Diego
 TSD EPA ID: CAT000613976
 TSD County: Orange
 Waste Category: Unspecified organic liquid mixture
 Disposal Method: Transfer Station
 Tons: .1100
 Facility County: San Diego

Gepaid: CAD982514796
 Contact: Not reported
 Telephone: 0000000000
 Facility Addr2: Not reported
 Mailing Name: Not reported
 Mailing Address: 8807 COMPLEX DR
 Mailing City,St,Zip: SAN DIEGO, CA 921231403
 Gen County: San Diego
 TSD EPA ID: CAT080013352
 TSD County: Los Angeles
 Waste Category: Oil/water separation sludge
 Disposal Method: Recycler
 Tons: 5.0040
 Facility County: San Diego

Gepaid: CAD982514796
 Contact: Not reported
 Telephone: 0000000000
 Facility Addr2: Not reported
 Mailing Name: Not reported
 Mailing Address: 8807 COMPLEX DR
 Mailing City,St,Zip: SAN DIEGO, CA 921231403
 Gen County: San Diego
 TSD EPA ID: CAT080013352
 TSD County: Los Angeles
 Waste Category: Tank bottom waste
 Disposal Method: Recycler
 Tons: .6255
 Facility County: San Diego

Gepaid: CAD982514796
 Contact: Not reported
 Telephone: 0000000000
 Facility Addr2: Not reported
 Mailing Name: Not reported
 Mailing Address: 8807 COMPLEX DR
 Mailing City,St,Zip: SAN DIEGO, CA 921231403
 Gen County: San Diego
 TSD EPA ID: CAT000613976
 TSD County: Orange
 Waste Category: Unspecified organic liquid mixture
 Disposal Method: Transfer Station
 Tons: .2200

MAP FINDINGS

Map ID
 Direction
 Distance
 Distance (ft.)Site

EDR ID Number
 EPA ID Number

Database(s)

ARMORED TRANSPORT OF CA (Continued)

1000341303

Facility County: San Diego
 Gepaid: CAD982514796
 Contact: Not reported
 Telephone: 0000000000
 Facility Addr2: Not reported
 Mailing Name: Not reported
 Mailing Address: 8807 COMPLEX DR
 Mailing City,St,Zip: SAN DIEGO, CA 921231403
 Gen County: San Diego
 TSD EPA ID: CAD008252405
 TSD County: Los Angeles
 Waste Category: Latex waste
 Disposal Method: Recycler
 Tons: .1500
 Facility County: San Diego

[Click this hyperlink](#) while viewing on your computer to access 9 additional CA_HAZNET: record(s) in the EDR Site Report.

SAN DIEGO CO. SAM:

Case Number: H05315-001
 Agency: DEH Site Assessment & Mitigation
Funding: LOP - Federal Fund
 FType: GW With No Beneficial Use Designation
 FStatus: 9
 Date: 10/26/1994
 Date Began: 10/31/1985

173

**R J SUPPLY CO INC
 2104 HANCOCK ST
 SAN DIEGO, CA 92110**

**SWEEPS UST S104746025
 San Diego Co. HMMD N/A**

SWEEPS UST:

Status: Not reported
 Comp Number: 4796
 Number: Not reported
 Board Of Equalization: 44-022110
 Ref Date: Not reported
 Act Date: Not reported
 Created Date: Not reported
 Tank Status: Not reported
 Owner Tank Id: Not reported
 Swrcb Tank Id: 37-000-004796-000001
 Actv Date: Not reported
 Capacity: 2000
 Tank Use: M.V. FUEL
 Stg: PRODUCT
 Content: LEADED
 Number Of Tanks: 2

Status: Not reported
 Comp Number: 4796
 Number: Not reported
 Board Of Equalization: 44-022110
 Ref Date: Not reported
 Act Date: Not reported

MAP FINDINGS

Map ID
 Direction
 Distance
 Distance (ft.)Site

EDR ID Number
 EPA ID Number

Database(s)

R J SUPPLY CO INC (Continued)

S104746025

Created Date: Not reported
 Tank Status: Not reported
 Owner Tank Id: Not reported
 Swrcb Tank Id: 37-000-004796-000002
 Actv Date: Not reported
 Capacity: 2000
 Tank Use: M.V. FUEL
 Stg: PRODUCT
 Content: OTHER
 Number Of Tanks: Not reported

San Diego Co. HMMD:

Facility ID: 104796
 Inactive Indicator: Active
 Business Code: 6HK03
 SIC: Not reported
 Permit Expiration: Not reported
 Owner: R J SUPPLY CO INC
 2nd Name: Not reported
 Mailing Address: 2104 HANCOCK ST
 Mailing City,St,Zip: SAN DIEGO, CA 92110
 Map Code/Business Plan on File: Not reported
 Corporate Code: Not reported
 Fire Dept District: San Diego
 Census Tract Number: 65.00
 EPA ID: Not reported
 Gas Station: Not reported
 Inspection Date: Not reported
 Reinspection Date: Not reported
 Inspector Name: Not reported
 Violation Notice Issued: Not reported
 Facility Contact: Not reported
 Delinquent Flag: Not Delinquent
 Last Update: 08/30/10
 Last Delinquent Letter: Not reported
 Delinquent Comment: Not reported
 Last Letter Type: Not reported
 Property Owner: R M-U S E L L C
 Property Address: P O BOX 1452
 Property City,St,Zip: LA MESA, CA 91944
 Tank Owner: MRS CAMILLA HUTSON
 Tank Address: 2104 HANCOCK ST
 Tank City,St,Zip: San Diego, CA 92110
 Business Plan Acceptance Date: Not reported
 Reinspection Date Y2K Compatible: Not reported
 Facility Phone: 619-297-5071

HMMD DISCLOSURE INVENTORY:

Item Number: Not reported
 Chemical Name: Not reported
 Case Number: Not reported
 Quantity Stored At One Time: Not reported
 Quantity Stored at One Time: Not reported
 Annual Quantity String: Not reported
 Annual Quantity String: Not reported
 Measurement Units: Not reported
 Carcinogen: No

MAP FINDINGS

Map ID
 Direction
 Distance
 Distance (ft.)Site

EDR ID Number

Database(s) EPA ID Number

R J SUPPLY CO INC (Continued)

S104746025

1st Hazard Category: Not reported
 2nd Hazard Category: Not reported

HMMD UNDERGROUND TANKS:

Tank Number: T001
 Tank ID Number: AT0521-1
 Waste or Product: 2000
 Tank Contents: Not reported

Tank Number: T002
 Tank ID Number: AT0521-2
 Waste or Product: 2000
 Tank Contents: Not reported

HMMD VIOLATIONS:

Inspection Date: Not reported
 Waste Code: Not reported
 Occurrences: Not reported
 Item Number: Not reported

HMMD WASTE STREAMS:

Inspection Date: Not reported
 Waste Item #: Not reported
 Waste Code: Not reported
 Waste Name: Not reported
 Qnty at Inspection: Not reported
 Quantity String: Not reported
 Annual Qty: Not reported
 Annual Qty String: Not reported
 Measurement Unit: Not reported
 Treatment Method: Not reported
 Storage Method: Not reported
 Haz Waste Hauler: Not reported
 Waste Desc: Not reported
 Carcinogen: No

173

**3242 COLMUBIA LLC.
 2110 HANCOCK ST
 SAN DIEGO, CA 92101**

**San Diego Co. HMMD S106071981
 N/A**

San Diego Co. HMMD:

Facility ID: 202023
 Inactive Indicator: Active
 Business Code: 6HK18
 SIC: Not reported
 Permit Expiration: Not reported
 Owner: COLUMBIA LLC
 2nd Name: ATTN: JD BOLS
 Mailing Address: 136 JUNIPER ST
 Mailing City, St, Zip: SAN DIEGO, CA 92101
 Map Code/Business Plan on File: Not reported
 Corporate Code: Not reported
 Fire Dept District: San Diego
 Census Tract Number: 65.00
 EPA ID: Not reported

MAP FINDINGS

Map ID
 Direction
 Distance
 Distance (ft.)Site

EDR ID Number
 EPA ID Number

Database(s)

3242 COLMUBIA LLC. (Continued)

S106071981

Gas Station: Not reported
 Inspection Date: 08/19/03
 Reinspection Date: Not reported
 Inspector Name: PFRIEDMA
 Violation Notice Issued: Not reported
 Facility Contact: Not reported
 Delinquent Flag: Not Delinquent
 Last Update: 08/30/10
 Last Delinquent Letter: Not reported
 Delinquent Comment: Not reported
 Last Letter Type: Not reported
 Property Owner: R M-U S E L L C
 Property Address: P O BOX 1452
 Property City,St,Zip: LA MESA, CA 91944
 Tank Owner: Not reported
 Tank Address: Not reported
 Tank City,St,Zip: Not reported
 Business Plan Acceptance Date: Not reported
 Reinspection Date Y2K Compatible: Not reported
 Facility Phone: 619-239-2909

HMMD DISCLOSURE INVENTORY:

Item Number: Not reported
 Chemical Name: Not reported
 Case Number: Not reported
 Quantity Stored At One Time: Not reported
 Quantity Stored at One Time: Not reported
 Annual Quantity String: Not reported
 Annual Quantity String: Not reported
 Measurement Units: Not reported
 Carcinogen: No
 1st Hazard Category: Not reported
 2nd Hazard Category: Not reported

HMMD UNDERGROUND TANKS:

Tank Number: Not reported
 Tank ID Number: Not reported
 Waste or Product: Not reported
 Tank Contents: Not reported

HMMD VIOLATIONS:

Inspection Date: Not reported
 Waste Code: Not reported
 Occurrences: Not reported
 Item Number: Not reported

HMMD WASTE STREAMS:

Inspection Date: Not reported
 Waste Item #: Not reported
 Waste Code: Not reported
 Waste Name: Not reported
 Qnty at Inspection: Not reported
 Quantity String: Not reported
 Annual Qty: Not reported
 Annual Qty String: Not reported
 Measurement Unit: Not reported

MAP FINDINGS

Map ID
 Direction
 Distance
 Distance (ft.)Site

EDR ID Number
 EPA ID Number

Database(s)

3242 COLMUBIA LLC. (Continued)

S106071981

Treatment Method: Not reported
 Storage Method: Not reported
 Haz Waste Hauler: Not reported
 Waste Desc: Not reported
 Carcinogen: No

173

**US BANK - DTS
 2110 HANCOCK ST
 SAN DIEGO, CA 92110**

San Diego Co. HMMD

**S105113096
 N/A**

San Diego Co. HMMD:
 Facility ID: 135870
 Inactive Indicator: Active
 Business Code: 6HK18
 SIC: Not reported
 Permit Expiration: Not reported
 Owner: US BANK - DTS
 2nd Name: RANDY POTTER
 Mailing Address: 9918 HIBERT ST #102
 Mailing City,St,Zip: SAN DIEGO, CA 92131
 Map Code/Business Plan on File: Not reported
 Corporate Code: Not reported
 Fire Dept District: San Diego
 Census Tract Number: 65.00
 EPA ID: Not reported
 Gas Station: Not reported
 Inspection Date: 08/14/01
 Reinspection Date: Not reported
 Inspector Name: LEGACY
 Violation Notice Issued: Not reported
 Facility Contact: RANDY POTTER
 Delinquent Flag: Not Delinquent
 Last Update: 08/30/10
 Last Delinquent Letter: Not reported
 Delinquent Comment: Not reported
 Last Letter Type: Not reported
 Property Owner: R M - U S E L L C
 Property Address: P O BOX 1452
 Property City,St,Zip: LA MESA, CA 91944
 Tank Owner: Not reported
 Tank Address: Not reported
 Tank City,St,Zip: Not reported
 Business Plan Acceptance Date: Not reported
 Reinspection Date Y2K Compatible: Not reported
 Facility Phone: 858-536-4536

HMMD DISCLOSURE INVENTORY:

Item Number: Not reported
 Chemical Name: Not reported
 Case Number: Not reported
 Quantity Stored At One Time: Not reported
 Quantity Stored at One Time: Not reported
 Annual Quantity String: Not reported
 Annual Quantity String: Not reported
 Measurement Units: Not reported
 Carcinogen: No
 1st Hazard Category: Not reported

MAP FINDINGS

Map ID
 Direction
 Distance
 Distance (ft.)Site

EDR ID Number
 EPA ID Number

Database(s)

US BANK - DTS (Continued)

S105113096

2nd Hazard Category: Not reported

HMMD UNDERGROUND TANKS:

Tank Number: Not reported
 Tank ID Number: Not reported
 Waste or Product: Not reported
 Tank Contents: Not reported

HMMD VIOLATIONS:

Inspection Date: 08/14/01
 Waste Code: Not reported
 Occurrences: Not reported
 Item Number: 4338

Inspection Date: 08/14/01
 Waste Code: Not reported
 Occurrences: Not reported
 Item Number: 4339

Inspection Date: 08/14/01
 Waste Code: Not reported
 Occurrences: Not reported
 Item Number: 4340

HMMD WASTE STREAMS:

Inspection Date: Not reported
 Waste Item #: Not reported
 Waste Code: Not reported
 Waste Name: Not reported
 Qnty at Inspection: Not reported
 Quantity String: Not reported
 Annual Qty: Not reported
 Annual Qty String: Not reported
 Measurement Unit: Not reported
 Treatment Method: Not reported
 Storage Method: Not reported
 Haz Waste Hauler: Not reported
 Waste Desc: Not reported
 Carcinogen: No

174

**SLIPSHODGRAPHICS INC
 2192 KURTZ ST
 SAN DIEGO, CA 92110**

**RCRA-SQG 1000349823
 FINDS CAD981640881
 HAZNET**

RCRA-SQG:

Date form received by agency: 01/21/1987
 Facility name: SLIPSHODGRAPHICS INC
 Facility address: 2192 KURTZ ST
 SAN DIEGO, CA 92110
 EPA ID: CAD981640881
 Contact: ENVIRONMENTAL MANAGER
 Contact address: 2192 KURTZ ST
 SAN DIEGO, CA 92110
 Contact country: US
 Contact telephone: (619) 295-0910

MAP FINDINGS

Map ID
 Direction
 Distance
 Distance (ft.)Site

EDR ID Number
 EPA ID Number

Database(s)

SLIPSHODGRAPHICS INC (Continued)

1000349823

Contact email: Not reported
 EPA Region: 09
 Classification: Small Small Quantity Generator
 Description: Handler: generates more than 100 and less than 1000 kg of hazardous waste during any calendar month and accumulates less than 6000 kg of hazardous waste at any time; or generates 100 kg or less of hazardous waste during any calendar month, and accumulates more than 1000 kg of hazardous waste at any time

Owner/Operator Summary:

Owner/operator name: MIKE MC CARTY
 Owner/operator address: NOT REQUIRED
 NOT REQUIRED, ME 99999
 Owner/operator country: Not reported
 Owner/operator telephone: (415) 555-1212
 Legal status: Private
 Owner/Operator Type: Owner
 Owner/Op start date: Not reported
 Owner/Op end date: Not reported

Owner/operator name: NOT REQUIRED
 Owner/operator address: NOT REQUIRED
 NOT REQUIRED, ME 99999

Owner/operator country: Not reported
 Owner/operator telephone: (415) 555-1212
 Legal status: Private
 Owner/Operator Type: Operator
 Owner/Op start date: Not reported
 Owner/Op end date: Not reported

Handler Activities Summary:

U.S. importer of hazardous waste: No
 Mixed waste (haz. and radioactive): Unknown
 Recycler of hazardous waste: No
 Transporter of hazardous waste: No
 Treater, storer or disposer of HW: No
 Underground injection activity: No
 On-site burner exemption: No
 Furnace exemption: No
 Used oil fuel burner: No
 Used oil processor: No
 User oil refiner: No
 Used oil fuel marketer to burner: No
 Used oil Specification marketer: No
 Used oil transfer facility: No
 Used oil transporter: No
 Off-site waste receiver: Verified to be non-commercial

Violation Status: No violations found

FINDS:

Registry ID: 110002735586

Environmental Interest/Information System

RCRAInfo is a national information system that supports the Resource Conservation and Recovery Act (RCRA) program through the tracking of

MAP FINDINGS

Map ID
 Direction
 Distance
 Distance (ft.)Site

EDR ID Number
 EPA ID Number

Database(s)

SLIPSHODGRAPHICS INC (Continued)

1000349823

events and activities related to facilities that generate, transport, and treat, store, or dispose of hazardous waste. RCRAInfo allows RCRA program staff to track the notification, permit, compliance, and corrective action activities required under RCRA.

HAZNET:

Gepaid: CAD981640881
 Contact: SLIPSHODGRAPHICS INC
 Telephone: 6192950910
 Facility Addr2: Not reported
 Mailing Name: Not reported
 Mailing Address: 2192 KURTZ ST
 Mailing City,St,Zip: SAN DIEGO, CA 921102015
 Gen County: San Diego
 TSD EPA ID: CAT000613976
 TSD County: Orange
 Waste Category: Photochemicals/photoprocessing waste
 Disposal Method: Transfer Station
 Tons: .0120
 Facility County: San Diego

174

**NORTHWIND GLASSING COMPANY
 2196 KURTZ ST
 SAN DIEGO, CA 92110**

San Diego Co. HMMD

**S105164224
 N/A**

San Diego Co. HMMD:

Facility ID: 107859
 Inactive Indicator: Active
 Business Code: 6HK77
 SIC: Not reported
 Permit Expiration: Not reported
 Owner: DAN MANN
 2nd Name: Not reported
 Mailing Address: 2196 KURTZ ST
 Mailing City,St,Zip: SAN DIEGO, CA 92110
 Map Code/Business Plan on File: Not reported
 Corporate Code: Not reported
 Fire Dept District: San Diego
 Census Tract Number: 65.00
 EPA ID: Not reported
 Gas Station: Not reported
 Inspection Date: 10/23/02
 Reinspection Date: Not reported
 Inspector Name: PFRIEDMA
 Violation Notice Issued: Not reported
 Facility Contact: DAN MANN
 Delinquent Flag: Not Delinquent
 Last Update: 08/30/10
 Last Delinquent Letter: Not reported
 Delinquent Comment: Not reported
 Last Letter Type: Not reported
 Property Owner: VIETNAM VETERANS OF SAN DIEGO
 Property Address: C/O TRIMBLE CO, L L
 Property City,St,Zip: 92101
 Tank Owner: Not reported
 Tank Address: Not reported

MAP FINDINGS

Map ID
 Direction
 Distance
 Distance (ft.)Site

EDR ID Number
 EPA ID Number

Database(s)

NORTHWIND GLASSING COMPANY (Continued)

S105164224

Tank City,St,Zip: Not reported
 Business Plan Acceptance Date: Not reported
 Reinspection Date Y2K Compatible: Not reported
 Facility Phone: 619-251-9114

HMMD DISCLOSURE INVENTORY:

Item Number: Not reported
 Chemical Name: Not reported
 Case Number: Not reported
 Quantity Stored At One Time: Not reported
 Quantity Stored at One Time: Not reported
 Annual Quantity String: Not reported
 Annual Quantity String: Not reported
 Measurement Units: Not reported
 Carcinogen: No
 1st Hazard Category: Not reported
 2nd Hazard Category: Not reported

HMMD UNDERGROUND TANKS:

Tank Number: Not reported
 Tank ID Number: Not reported
 Waste or Product: Not reported
 Tank Contents: Not reported

HMMD VIOLATIONS:

Inspection Date: 05/18/00
 Waste Code: Not reported
 Occurrences: Not reported
 Item Number: 1160

Inspection Date: 05/18/00
 Waste Code: Not reported
 Occurrences: Not reported
 Item Number: 1161

Inspection Date: 10/23/02
 Waste Code: Not reported
 Occurrences: Not reported
 Item Number: 9566

Inspection Date: 10/23/02
 Waste Code: Not reported
 Occurrences: Not reported
 Item Number: 9567

Inspection Date: 10/23/02
 Waste Code: Not reported
 Occurrences: Not reported
 Item Number: 9568

Inspection Date: 07/24/98
 Waste Code: Not reported
 Occurrences: Not reported
 Item Number: 1815

Inspection Date: 07/24/98
 Waste Code: Not reported

MAP FINDINGS

Map ID
 Direction
 Distance
 Distance (ft.)Site

EDR ID Number
 EPA ID Number

Database(s)

NORTHWIND GLASSING COMPANY (Continued)

S105164224

Occurrences: Not reported
 Item Number: 1816

HMMD WASTE STREAMS:

Inspection Date: Not reported
 Waste Item #: Not reported
 Waste Code: Not reported
 Waste Name: Not reported
 Qnty at Inspection: Not reported
 Quantity String: Not reported
 Annual Qty: Not reported
 Annual Qty String: Not reported
 Measurement Unit: Not reported
 Treatment Method: Not reported
 Storage Method: Not reported
 Haz Waste Hauler: Not reported
 Waste Desc: Not reported
 Carcinogen: No

174

FIBERGLASS WORKS UNLIMITED INC
2196 KURTZ ST
SAN DIEGO, CA 92110

San Diego Co. HMMD S104746521
N/A

San Diego Co. HMMD:

Facility ID: 136795
 Inactive Indicator: Active
 Business Code: 6HK20
 SIC: Not reported
 Permit Expiration: Not reported
 Owner: Not reported
 2nd Name: Not reported
 Mailing Address: Not reported
 Mailing City,St,Zip: Not reported
 Map Code/Business Plan on File: Not reported
 Corporate Code: Not reported
 Fire Dept District: San Diego
 Census Tract Number: 65.00
 EPA ID: Not reported
 Gas Station: Not reported
 Inspection Date: Not reported
 Reinspection Date: Not reported
 Inspector Name: Not reported
 Violation Notice Issued: Not reported
 Facility Contact: Not reported
 Delinquent Flag: Not Delinquent
 Last Update: 08/30/10
 Last Delinquent Letter: Not reported
 Delinquent Comment: Not reported
 Last Letter Type: Not reported
 Property Owner: VIETNAM VETERANS OF SAN DIEGO
 Property Address: C/O TRIMBLE CO, L L
 Property City,St,Zip: 92101
 Tank Owner: Not reported
 Tank Address: Not reported
 Tank City,St,Zip: Not reported
 Business Plan Acceptance Date: Not reported

MAP FINDINGS

Map ID
 Direction
 Distance
 Distance (ft.)Site

EDR ID Number
 EPA ID Number

Database(s)

FIBERGLASS WORKS UNLIMITED INC (Continued)

S104746521

Reinspection Date Y2K Compatible: Not reported
 Facility Phone: Not reported

HMMD DISCLOSURE INVENTORY:

Item Number: Not reported
 Chemical Name: Not reported
 Case Number: Not reported
 Quantity Stored At One Time: Not reported
 Quantity Stored at One Time: Not reported
 Annual Quantity String: Not reported
 Annual Quantity String: Not reported
 Measurement Units: Not reported
 Carcinogen: No
 1st Hazard Category: Not reported
 2nd Hazard Category: Not reported

HMMD UNDERGROUND TANKS:

Tank Number: Not reported
 Tank ID Number: Not reported
 Waste or Product: Not reported
 Tank Contents: Not reported

HMMD VIOLATIONS:

Inspection Date: Not reported
 Waste Code: Not reported
 Occurrences: Not reported
 Item Number: Not reported

HMMD WASTE STREAMS:

Inspection Date: Not reported
 Waste Item #: Not reported
 Waste Code: Not reported
 Waste Name: Not reported
 Qnty at Inspection: Not reported
 Quantity String: Not reported
 Annual Qty: Not reported
 Annual Qty String: Not reported
 Measurement Unit: Not reported
 Treatment Method: Not reported
 Storage Method: Not reported
 Haz Waste Hauler: Not reported
 Waste Desc: Not reported
 Carcinogen: No

175

**MARINE CORPS RECRUIT DEPOT
 BARNETT AVENUE / PACIFIC HIGHW
 SAN DIEGO, CA 92140**

**HIST UST U001573355
 N/A**

HIST UST:

Region: STATE
 Facility ID: 00000059753
 Facility Type: Other
 Other Type: GOVERNMENT AGENCY
 Total Tanks: 0024
 Contact Name: PUBLIC WORKS OFFICER
 Telephone: 6192255405

MAP FINDINGS

Map ID
 Direction
 Distance
 Distance (ft.)Site

EDR ID Number

Database(s) EPA ID Number

MARINE CORPS RECRUIT DEPOT (Continued)

U001573355

Owner Name: UNITED STATES GOVERNMENT
 Owner Address: PACIFIC HIGHWAY
 Owner City,St,Zip: SAN DIEGO, CA 92140

Tank Num: 001
 Container Num: 27-A
 Year Installed: Not reported
 Tank Capacity: 00000500
 Tank Used for: WASTE
 Type of Fuel: Not reported
 Tank Construction: Not reported
 Leak Detection: Visual

Tank Num: 002
 Container Num: 132A
 Year Installed: Not reported
 Tank Capacity: 00000300
 Tank Used for: WASTE
 Type of Fuel: Not reported
 Tank Construction: 8 inches
 Leak Detection: Visual

Tank Num: 003
 Container Num: 142A
 Year Installed: 1982
 Tank Capacity: 00001000
 Tank Used for: WASTE
 Type of Fuel: WASTE OIL
 Tank Construction: Not reported
 Leak Detection: None

Tank Num: 004
 Container Num: 231-A
 Year Installed: 1978
 Tank Capacity: 00008000
 Tank Used for: WASTE
 Type of Fuel: 06
 Tank Construction: 8 inches
 Leak Detection: None

Tank Num: 005
 Container Num: 231B
 Year Installed: Not reported
 Tank Capacity: 00000050
 Tank Used for: WASTE
 Type of Fuel: Not reported
 Tank Construction: 5/16 inches
 Leak Detection: Visual

Tank Num: 006
 Container Num: 502
 Year Installed: 1944
 Tank Capacity: 00002000
 Tank Used for: PRODUCT
 Type of Fuel: UNLEADED
 Tank Construction: Not reported
 Leak Detection: None

MAP FINDINGS

Map ID
 Direction
 Distance
 Distance (ft.)Site

EDR ID Number

Database(s) EPA ID Number

MARINE CORPS RECRUIT DEPOT (Continued)

U001573355

Tank Num: 007
 Container Num: 506
 Year Installed: 1943
 Tank Capacity: 00002000
 Tank Used for: PRODUCT
 Type of Fuel: 06
 Tank Construction: Not reported
 Leak Detection: None

Tank Num: 008
 Container Num: 507
 Year Installed: 1943
 Tank Capacity: 00001000
 Tank Used for: PRODUCT
 Type of Fuel: REGULAR
 Tank Construction: Not reported
 Leak Detection: None

Tank Num: 009
 Container Num: 529
 Year Installed: 1962
 Tank Capacity: 00001000
 Tank Used for: PRODUCT
 Type of Fuel: DIESEL
 Tank Construction: Not reported
 Leak Detection: None

Tank Num: 010
 Container Num: 569A
 Year Installed: Not reported
 Tank Capacity: 00001500
 Tank Used for: WASTE
 Type of Fuel: Not reported
 Tank Construction: 8 inches
 Leak Detection: Visual

Tank Num: 011
 Container Num: 569B
 Year Installed: Not reported
 Tank Capacity: 00000500
 Tank Used for: WASTE
 Type of Fuel: Not reported
 Tank Construction: 8 inches
 Leak Detection: None

Tank Num: 012
 Container Num: 569C
 Year Installed: Not reported
 Tank Capacity: 00001500
 Tank Used for: WASTE
 Type of Fuel: Not reported
 Tank Construction: 8 inches
 Leak Detection: Visual

Tank Num: 013
 Container Num: 569D
 Year Installed: Not reported

MAP FINDINGS

Map ID
 Direction
 Distance
 Distance (ft.)Site

EDR ID Number

Database(s) EPA ID Number

MARINE CORPS RECRUIT DEPOT (Continued)

U001573355

Tank Capacity: 00001500
 Tank Used for: WASTE
 Type of Fuel: Not reported
 Tank Construction: 8 inches
 Leak Detection: Visual

Tank Num: 014
 Container Num: 590A
 Year Installed: Not reported
 Tank Capacity: 00000200
 Tank Used for: WASTE
 Type of Fuel: Not reported
 Tank Construction: 8 inches
 Leak Detection: Visual

Tank Num: 015
 Container Num: 604A
 Year Installed: 1973
 Tank Capacity: 00000500
 Tank Used for: WASTE
 Type of Fuel: Not reported
 Tank Construction: 8 inches
 Leak Detection: Visual

Tank Num: 016
 Container Num: 632
 Year Installed: 1983
 Tank Capacity: 00000200
 Tank Used for: WASTE
 Type of Fuel: Not reported
 Tank Construction: Not reported
 Leak Detection: None

Tank Num: 017
 Container Num: 633
 Year Installed: 1983
 Tank Capacity: 00000100
 Tank Used for: WASTE
 Type of Fuel: Not reported
 Tank Construction: Not reported
 Leak Detection: None

Tank Num: 018
 Container Num: 514A
 Year Installed: 1964
 Tank Capacity: 00001000
 Tank Used for: WASTE
 Type of Fuel: WASTE OIL
 Tank Construction: Not reported
 Leak Detection: None

Tank Num: 019
 Container Num: 514B
 Year Installed: 1964
 Tank Capacity: 00000500
 Tank Used for: PRODUCT
 Type of Fuel: Not reported

MAP FINDINGS

Map ID
 Direction
 Distance
 Distance (ft.)Site

EDR ID Number

Database(s) EPA ID Number

MARINE CORPS RECRUIT DEPOT (Continued)

U001573355

Tank Construction: Not reported
 Leak Detection: None

Tank Num: 020
 Container Num: 514C
 Year Installed: 1964
 Tank Capacity: 00000500
 Tank Used for: PRODUCT
 Type of Fuel: 06
 Tank Construction: Not reported
 Leak Detection: None

Tank Num: 021
 Container Num: 516
 Year Installed: 1974
 Tank Capacity: 00020000
 Tank Used for: PRODUCT
 Type of Fuel: UNLEADED
 Tank Construction: Not reported
 Leak Detection: Stock Inventor

Tank Num: 022
 Container Num: 517
 Year Installed: 1974
 Tank Capacity: 00020000
 Tank Used for: PRODUCT
 Type of Fuel: REGULAR
 Tank Construction: Not reported
 Leak Detection: Stock Inventor

Tank Num: 023
 Container Num: 518
 Year Installed: 1974
 Tank Capacity: 00020000
 Tank Used for: PRODUCT
 Type of Fuel: PREMIUM
 Tank Construction: Not reported
 Leak Detection: Stock Inventor

Tank Num: 024
 Container Num: 572
 Year Installed: 1984
 Tank Capacity: 00020000
 Tank Used for: PRODUCT
 Type of Fuel: DIESEL
 Tank Construction: 5/16 inches
 Leak Detection: Stock Inventor

MAP FINDINGS

Map ID
 Direction
 Distance
 Distance (ft.)Site

EDR ID Number
 Database(s)
 EPA ID Number

176 **SAN DIEGO FAMILY HOUSING LLC** **HAZNET** **S108219417**
2761 NORMAN SMITH DR **N/A**
SAN DIEGO, CA 92110

HAZNET:
 Gepaid: CAC002575731
 Contact: GREG NEVILLE
 Telephone: 8585029801
 Facility Addr2: Not reported
 Mailing Name: Not reported
 Mailing Address: 8745 AERO DR STE 305
 Mailing City,St,Zip: SAN DIEGO, CA 92123
 Gen County: San Diego
 TSD EPA ID: AZC950823111
 TSD County: 99
 Waste Category: Asbestos-containing waste
 Disposal Method: Not reported
 Tons: 33.71
 Facility County: Not reported

177 **SOS METALS, INC** **HAZNET** **S103642219**
2165 KURTZ STREET **N/A**
SAN DIEGO, CA 92110

HAZNET:
 Gepaid: CAL921564709
 Contact: SANDY SHADROW
 Telephone: 5629494446
 Facility Addr2: Not reported
 Mailing Name: Not reported
 Mailing Address: 635 ANITA ST
 Mailing City,St,Zip: CHULA VISTA, CA 919110000
 Gen County: San Diego
 TSD EPA ID: CAD000088252
 TSD County: Los Angeles
 Waste Category: Contaminated soil from site clean-ups
 Disposal Method: Transfer Station
 Tons: .2050
 Facility County: San Diego

Gepaid: CAL921564709
 Contact: SANDY SHADROW
 Telephone: 5629494446
 Facility Addr2: Not reported
 Mailing Name: Not reported
 Mailing Address: 635 ANITA ST
 Mailing City,St,Zip: CHULA VISTA, CA 919110000
 Gen County: San Diego
 TSD EPA ID: CAD099452708
 TSD County: Los Angeles
 Waste Category: Unspecified oil-containing waste
 Disposal Method: Recycler
 Tons: 1.1467
 Facility County: San Diego

Gepaid: CAL921564709
 Contact: SANDY SHADROW
 Telephone: 5629494446
 Facility Addr2: Not reported
 Mailing Name: Not reported

MAP FINDINGS

Map ID
 Direction
 Distance
 Distance (ft.)Site

EDR ID Number
 EPA ID Number

Database(s)

SOS METALS, INC (Continued)

S103642219

Mailing Address: 635 ANITA ST
 Mailing City,St,Zip: CHULA VISTA, CA 919110000
 Gen County: San Diego
 TSD EPA ID: CAD099452708
 TSD County: Los Angeles
 Waste Category: Waste oil and mixed oil
 Disposal Method: Recycler
 Tons: 2.0850
 Facility County: San Diego

Gepaid: CAL921564709
 Contact: SANDY SHADROW
 Telephone: 5629494446
 Facility Addr2: Not reported
 Mailing Name: Not reported
 Mailing Address: 635 ANITA ST
 Mailing City,St,Zip: CHULA VISTA, CA 919110000
 Gen County: San Diego
 TSD EPA ID: CAD099452708
 TSD County: Los Angeles
 Waste Category: Unspecified oil-containing waste
 Disposal Method: Not reported
 Tons: 1.1467
 Facility County: San Diego

Gepaid: CAL921564709
 Contact: SANDY SHADROW
 Telephone: 5629494446
 Facility Addr2: Not reported
 Mailing Name: Not reported
 Mailing Address: 635 ANITA ST
 Mailing City,St,Zip: CHULA VISTA, CA 919110000
 Gen County: San Diego
 TSD EPA ID: CAD000088252
 TSD County: Los Angeles
 Waste Category: Contaminated soil from site clean-ups
 Disposal Method: Transfer Station
 Tons: .7500
 Facility County: San Diego

[Click this hyperlink](#) while viewing on your computer to access
 6 additional CA_HAZNET: record(s) in the EDR Site Report.

177

**SOS METALS INC.
 2165 KURTZ ST
 SAN DIEGO, CA 92110**

**San Diego Co. HMMD S104748404
 N/A**

San Diego Co. HMMD:
 Facility ID: 115074
 Inactive Indicator: Active
 Business Code: 6HK32
 SIC: Not reported
 Permit Expiration: Not reported
 Owner: SOS METALS
 2nd Name: Not reported
 Mailing Address: 2165 KORTZ ST
 Mailing City,St,Zip: SAN DIEGO, CA 92110
 Map Code/Business Plan on File: Not reported

MAP FINDINGS

Map ID
 Direction
 Distance
 Distance (ft.)Site

EDR ID Number
 EPA ID Number

Database(s)

SOS METALS INC. (Continued)

S104748404

Corporate Code: Not reported
 Fire Dept District: Not reported
 Census Tract Number: 65.00
 EPA ID: Not reported
 Gas Station: Not reported
 Inspection Date: 02/21/96
 Reinspection Date: Not reported
 Inspector Name: LEGACY
 Violation Notice Issued: Not reported
 Facility Contact: PATRICK HUBBARD
 Delinquent Flag: Not Delinquent
 Last Update: 08/30/10
 Last Delinquent Letter: Not reported
 Delinquent Comment: Not reported
 Last Letter Type: Not reported
 Property Owner: WELLS-KEMPER L P
 Property Address: C/O WELLS-KEMPER LLC
 Property City,St,Zip: 93401
 Tank Owner: Not reported
 Tank Address: Not reported
 Tank City,St,Zip: Not reported
 Business Plan Acceptance Date: Not reported
 Reinspection Date Y2K Compatible: Not reported
 Facility Phone: 619-233-3666

HMMD DISCLOSURE INVENTORY:

Item Number: Not reported
 Chemical Name: Not reported
 Case Number: Not reported
 Quantity Stored At One Time: Not reported
 Quantity Stored at One Time: Not reported
 Annual Quantity String: Not reported
 Annual Quantity String: Not reported
 Measurement Units: Not reported
 Carcinogen: No
 1st Hazard Category: Not reported
 2nd Hazard Category: Not reported

HMMD UNDERGROUND TANKS:

Tank Number: Not reported
 Tank ID Number: Not reported
 Waste or Product: Not reported
 Tank Contents: Not reported

HMMD VIOLATIONS:

Inspection Date: Not reported
 Waste Code: Not reported
 Occurrences: Not reported
 Item Number: Not reported

HMMD WASTE STREAMS:

Inspection Date: Not reported
 Waste Item #: Not reported
 Waste Code: Not reported
 Waste Name: Not reported
 Qty at Inspection: Not reported

MAP FINDINGS

Map ID
 Direction
 Distance
 Distance (ft.)Site

EDR ID Number
 EPA ID Number

Database(s)

SOS METALS INC. (Continued)

S104748404

Quantity String: Not reported
 Annual Qty: Not reported
 Annual Qty String: Not reported
 Measurement Unit: Not reported
 Treatment Method: Not reported
 Storage Method: Not reported
 Haz Waste Hauler: Not reported
 Waste Desc: Not reported
 Carcinogen: No

178

**ABUNDANT HEALTH CHIROPRACTIC
 3045 ROSECRANS ST
 SAN DIEGO, CA 92110**

San Diego Co. HMMD

**S106063987
 N/A**

San Diego Co. HMMD:

Facility ID: 133744
 Inactive Indicator: Active
 Business Code: 6HK15
 SIC: Not reported
 Permit Expiration: Not reported
 Owner: DAVID L TURNER, D.C
 2nd Name: Not reported
 Mailing Address: 3045 ROSECRANS ST #
 Mailing City,St,Zip: SAN DIEGO, CA 92110
 Map Code/Business Plan on File: Not reported
 Corporate Code: Not reported
 Fire Dept District: San Diego
 Census Tract Number: 66.00
 EPA ID: Not reported
 Gas Station: Not reported
 Inspection Date: 01/11/06
 Reinspection Date: Not reported
 Inspector Name: 6HR044
 Violation Notice Issued: Not reported
 Facility Contact: CYNTHIA TURNER
 Delinquent Flag: Not Delinquent
 Last Update: 08/30/10
 Last Delinquent Letter: Not reported
 Delinquent Comment: Not reported
 Last Letter Type: Not reported
 Property Owner: NOBEL FAMILY TRUST 02-18-98
 Property Address: 6435 CAMINITO BLYTHE
 Property City,St,Zip: LA JOLLA, CA 92037
 Tank Owner: Not reported
 Tank Address: Not reported
 Tank City,St,Zip: Not reported
 Business Plan Acceptance Date: Not reported
 Reinspection Date Y2K Compatible: Not reported
 Facility Phone: 619-226-4999

HMMD DISCLOSURE INVENTORY:

Item Number: Not reported
 Chemical Name: Not reported
 Case Number: Not reported
 Quantity Stored At One Time: Not reported
 Quantity Stored at One Time: Not reported
 Annual Quantity String: Not reported

MAP FINDINGS

Map ID
 Direction
 Distance
 Distance (ft.)Site

EDR ID Number
 EPA ID Number

Database(s)

ABUNDANT HEALTH CHIROPRACTIC (Continued)

S106063987

Annual Quantity String: Not reported
 Measurement Units: Not reported
 Carcinogen: No
 1st Hazard Category: Not reported
 2nd Hazard Category: Not reported

HMMD UNDERGROUND TANKS:

Tank Number: Not reported
 Tank ID Number: Not reported
 Waste or Product: Not reported
 Tank Contents: Not reported

HMMD VIOLATIONS:

Inspection Date: Not reported
 Waste Code: Not reported
 Occurrences: Not reported
 Item Number: Not reported

HMMD WASTE STREAMS:

Inspection Date: 01/11/06
 Waste Item #: 541
 Waste Code: 541
 Waste Name: PHOTOCHEM/PHOTOPROC
 Qty at Inspection: 2
 Quantity String: 2
 Annual Qty: 12
 Annual Qty String: 12
 Measurement Unit: GAL
 Treatment Method: 001 RECYCLE
 Storage Method: PLASTIC DRUM
 Haz Waste Hauler: 9997 UNREGISTERED HAZ WST
 Waste Desc: HAULER: RMXC INC
 Carcinogen: No

179

**HOYCO INC
 2050 HANCOCK ST
 SAN DIEGO, CA 92110**

**SLIC
 SWEEPS UST
 San Diego Co. HMMD
 HAZNET
 SAN DIEGO CO. SAM**

**S102861201
 N/A**

SLIC:

Region: STATE
Facility Status: Completed - Case Closed
 Status Date: 1987-11-18 00:00:00
 Global Id: T0608188230
 Lead Agency: SAN DIEGO COUNTY LOP
 Lead Agency Case Number: H03141-001
 Latitude: 32.744754
 Longitude: -117.188585
 Case Type: Cleanup Program Site
 Case Worker: KH
 Local Agency: SAN DIEGO COUNTY LOP
 RB Case Number: Not reported
 File Location: Local Agency
 Potential Media Affected: Under Investigation

MAP FINDINGS

Map ID
 Direction
 Distance
 Distance (ft.)Site

EDR ID Number

Database(s) EPA ID Number

HOYCO INC (Continued)

S102861201

Potential Contaminants of Concern: Diesel
 Site History: Not reported

[Click here to access the California GeoTracker records for this facility:](#)

SWEEPS UST:

Status: A
 Comp Number: 3141
 Number: 9
 Board Of Equalization: 44-021806
 Ref Date: Not reported
 Act Date: 06-26-92
 Created Date: 02-29-88
 Tank Status: Not reported
 Owner Tank Id: Not reported
 Swrcb Tank Id: Not reported
 Actv Date: Not reported
 Capacity: Not reported
 Tank Use: Not reported
 Stg: Not reported
 Content: Not reported
 Number Of Tanks: Not reported

Status: Not reported
 Comp Number: 3141
 Number: Not reported
 Board Of Equalization: 44-021806
 Ref Date: Not reported
 Act Date: Not reported
 Created Date: Not reported
 Tank Status: Not reported
 Owner Tank Id: Not reported
 Swrcb Tank Id: 37-000-003141-000001
 Actv Date: Not reported
 Capacity: 1000
 Tank Use: M.V. FUEL
 Stg: PRODUCT
 Content: OTHER
 Number Of Tanks: 2

Status: Not reported
 Comp Number: 3141
 Number: Not reported
 Board Of Equalization: 44-021806
 Ref Date: Not reported
 Act Date: Not reported
 Created Date: Not reported
 Tank Status: Not reported
 Owner Tank Id: Not reported
 Swrcb Tank Id: 37-000-003141-000002
 Actv Date: Not reported
 Capacity: 1000
 Tank Use: M.V. FUEL
 Stg: PRODUCT
 Content: OTHER
 Number Of Tanks: Not reported

MAP FINDINGS

Map ID
 Direction
 Distance
 Distance (ft.)Site

EDR ID Number
 EPA ID Number

Database(s)

HOYCO INC (Continued)

S102861201

San Diego Co. HMMD:

Facility ID: 103141
 Inactive Indicator: Active
 Business Code: Not reported
 SIC: Not reported
 Permit Expiration: Not reported
 Owner: HOYCO INC
 2nd Name: Not reported
 Mailing Address: 2050 HANCOCK ST
 Mailing City,St,Zip: SAN DIEGO, CA 92110
 Map Code/Business Plan on File: Not reported
 Corporate Code: Not reported
 Fire Dept District: Not reported
 Census Tract Number: 65.00
 EPA ID: CAL000049373
 Gas Station: Not reported
 Inspection Date: 03/26/96
 Reinspection Date: Not reported
 Inspector Name: LEGACY
 Violation Notice Issued: Not reported
 Facility Contact: TONY JOHNSTON
 Delinquent Flag: Not Delinquent
 Last Update: 08/30/10
 Last Delinquent Letter: Not reported
 Delinquent Comment: Not reported
 Last Letter Type: Not reported
 Property Owner: FITZSIMMONS JOHN R&FLYNN KATHL
 Property Address: 855 FOLSOM ST 531
 Property City,St,Zip: SAN FRANCISCO, CA 94107
 Tank Owner: ATLAS RENTALS
 Tank Address: 2050 HANCOCK ST
 Tank City,St,Zip: San Diego, CA 92110
 Business Plan Acceptance Date: Not reported
 Reinspection Date Y2K Compatible: Not reported
 Facility Phone: 619-688-9797

HMMD DISCLOSURE INVENTORY:

Item Number: Not reported
 Chemical Name: Not reported
 Case Number: Not reported
 Quantity Stored At One Time: Not reported
 Quantity Stored at One Time: Not reported
 Annual Quantity String: Not reported
 Annual Quantity String: Not reported
 Measurement Units: Not reported
 Carcinogen: No
 1st Hazard Category: Not reported
 2nd Hazard Category: Not reported

HMMD UNDERGROUND TANKS:

Tank Number: T001
 Tank ID Number: AT0309-1
 Waste or Product: 1000
 Tank Contents: Not reported

Tank Number: T002
 Tank ID Number: AT0309-2

MAP FINDINGS

Map ID
 Direction
 Distance
 Distance (ft.)Site

EDR ID Number
 EPA ID Number

Database(s)

HOYCO INC (Continued)

S102861201

Waste or Product: 1000
 Tank Contents: Not reported

HMMD VIOLATIONS:

Inspection Date: 04/20/94
 Waste Code: Not reported
 Occurrences: Not reported
 Item Number: 6869

Inspection Date: 04/20/94
 Waste Code: Not reported
 Occurrences: Not reported
 Item Number: 6870

Inspection Date: 07/19/94
 Waste Code: Not reported
 Occurrences: Not reported
 Item Number: 7209

HMMD WASTE STREAMS:

Inspection Date: Not reported
 Waste Item #: Not reported
 Waste Code: Not reported
 Waste Name: Not reported
 Qty at Inspection: Not reported
 Quantity String: Not reported
 Annual Qty: Not reported
 Annual Qty String: Not reported
 Measurement Unit: Not reported
 Treatment Method: Not reported
 Storage Method: Not reported
 Haz Waste Hauler: Not reported
 Waste Desc: Not reported
 Carcinogen: No

HAZNET:

Gepaid: CAC001138512
 Contact: VALENTIN S HOY
 Telephone: 0000000000
 Facility Addr2: Not reported
 Mailing Name: Not reported
 Mailing Address: 2050 HANCOCK ST
 Mailing City,St,Zip: SAN DIEGO, CA 921100000
 Gen County: San Diego
 TSD EPA ID: CAT080022148
 TSD County: San Bernardino
 Waste Category: Unspecified organic liquid mixture
 Disposal Method: Transfer Station
 Tons: .3125
 Facility County: San Diego

Gepaid: CAC001138512
 Contact: VALENTIN S HOY
 Telephone: 0000000000
 Facility Addr2: Not reported

MAP FINDINGS

Map ID
 Direction
 Distance
 Distance (ft.)Site

EDR ID Number
 EPA ID Number

Database(s)

HOYCO INC (Continued)

S102861201

Mailing Name: Not reported
 Mailing Address: 2050 HANCOCK ST
 Mailing City,St,Zip: SAN DIEGO, CA 921100000
 Gen County: San Diego
 TSD EPA ID: CAT080022148
 TSD County: San Bernardino
 Waste Category: Liquids with pH <UN-> 2
 Disposal Method: Transfer Station
 Tons: .1600
 Facility County: San Diego

Gepaid: CAC001138512
 Contact: VALENTIN S HOY
 Telephone: 0000000000
 Facility Addr2: Not reported
 Mailing Name: Not reported
 Mailing Address: 2050 HANCOCK ST
 Mailing City,St,Zip: SAN DIEGO, CA 921100000
 Gen County: San Diego
 TSD EPA ID: CAT080022148
 TSD County: San Bernardino
 Waste Category: Other inorganic solid waste
 Disposal Method: Transfer Station
 Tons: .1000
 Facility County: San Diego

SAN DIEGO CO. SAM:

Case Number: H03141-001
 Agency: DEH Site Assessment & Mitigation
Funding: Non Billable
 FType: Failed Integrity Test
 FStatus: 9
 Date: 11/18/1987
 Date Began: 4/22/1986

179

HAGCO CONSTRUCTION INC
2050 HANCOCK ST
SAN DIEGO, CA 92110

HAZNET S102017376
N/A

HAZNET:

Gepaid: CAL000049373
 Contact: Not reported
 Telephone: 0000000000
 Facility Addr2: Not reported
 Mailing Name: Not reported
 Mailing Address: 2050 HANCOCK ST
 Mailing City,St,Zip: SAN DIEGO, CA 921100000
 Gen County: San Diego
 TSD EPA ID: AZD049318009
 TSD County: 99
 Waste Category: Paint sludge
 Disposal Method: Recycler
 Tons: .0083
 Facility County: San Diego

MAP FINDINGS

Map ID
 Direction
 Distance
 Distance (ft.)Site

EDR ID Number

Database(s) EPA ID Number

179

CHMIRS S100220890
 N/A

**2074 HANCOOK STREET
 SAN DIEGO, CA 92110**

CHMIRS:
 OES Incident Number: 9014250
 OES notification: Not reported
 OES Date: Not reported
 OES Time: Not reported
 Incident Date: 30-NOV-90
Date Completed: 30-NOV-90
 Property Use: 600
 Agency Id Number: 37717
 Agency Incident Number: UNKNOWN
 Time Notified: 1028
 Time Completed: 1230
 Surrounding Area: 962
 Estimated Temperature: 68
 Property Management: P
 Special Studies 1: Not reported
 Special Studies 2: Not reported
 Special Studies 3: Not reported
 Special Studies 4: Not reported
 Special Studies 5: Not reported
 Special Studies 6: Not reported
 More Than Two Substances Involved?: N
 Resp Agncy Personel # Of Decontaminated: 0
 Responding Agency Personel # Of Injuries: 0
 Responding Agency Personel # Of Fatalities: 0
 Others Number Of Decontaminated: 0
 Others Number Of Injuries: 0
 Others Number Of Fatalities: 0
 Vehicle Make/year: Not reported
 Vehicle License Number: Not reported
 Vehicle State: Not reported
 Vehicle Id Number: Not reported
 CA/DOT/PUC/ICC Number: Not reported
 Company Name: Not reported
 Reporting Officer Name/ID: UNKNOWN
 Report Date: 30-NOV-90
 Comments: N
 Facility Telephone: 619 236-2222
 Waterway Involved: Not reported
 Waterway: Not reported
 Spill Site: Not reported
 Cleanup By: Not reported
 Containment: Not reported
 What Happened: Not reported
 Type: Not reported
 Measure: Not reported
 Other: Not reported
 Date/Time: Not reported
 Year: 88-92
 Agency: Not reported
 Incident Date: Not reported
 Admin Agency: Not reported
 Amount: Not reported
 Contained: Not reported
 Site Type: Not reported

MAP FINDINGS

Map ID
 Direction
 Distance
 Distance (ft.)Site

EDR ID Number
 EPA ID Number

Database(s)

(Continued)

S100220890

E Date: 19-JUN-91
 Substance: Not reported
 Quantity Released: Not reported
 BBLS: Not reported
 Cups: Not reported
 CUFT: Not reported
 Gallons: Not reported
 Grams: Not reported
 Pounds: Not reported
 Liters: Not reported
 Ounces: Not reported
 Pints: Not reported
 Quarts: Not reported
 Sheen: Not reported
 Tons: Not reported
 Unknown: Not reported
 Evacuations: Not reported
 Number of Injuries: Not reported
 Number of Fatalities: Not reported
 Description: Not reported

179 2074 HANCOCK ST
 2074 HANCOCK ST
 SAN DIEGO, CA 92110

ERNS 90188850
 N/A

[Click this hyperlink](#) while viewing on your computer to access additional ERNS detail in the EDR Site Report.

179 LYON RURAL ELECTRIC
 2074 HANCOCK ST
 SAN DIEGO, CA 92110

SLIC S105539621
 San Diego Co. HMMD N/A
 SAN DIEGO CO. SAM

SLIC:
 Region: STATE
Facility Status: **Completed - Case Closed**
 Status Date: 1991-08-02 00:00:00
 Global Id: T0608183573
 Lead Agency: SAN DIEGO COUNTY LOP
 Lead Agency Case Number: H23060-001
 Latitude: 32.744931
 Longitude: -117.188995
 Case Type: Cleanup Program Site
 Case Worker: DF
 Local Agency: Not reported
 RB Case Number: Not reported
 File Location: Local Agency
 Potential Media Affected: Soil
 Potential Contaminants of Concern: Not reported
 Site History: Not reported

[Click here to access the California GeoTracker records for this facility:](#)

San Diego Co. HMMD:

MAP FINDINGS

Map ID
 Direction
 Distance
 Distance (ft.)Site

EDR ID Number
 EPA ID Number

Database(s)

LYON RURAL ELECTRIC (Continued)

S105539621

Facility ID: 123060
 Inactive Indicator: Active
 Business Code: Not reported
 SIC: Not reported
 Permit Expiration: Not reported
 Owner: Not reported
 2nd Name: Not reported
 Mailing Address: Not reported
 Mailing City,St,Zip: Not reported
 Map Code/Business Plan on File: Not reported
 Corporate Code: Not reported
 Fire Dept District: Not reported
 Census Tract Number: 65.00
 EPA ID: Not reported
 Gas Station: Not reported
 Inspection Date: Not reported
 Reinspection Date: Not reported
 Inspector Name: Not reported
 Violation Notice Issued: Not reported
 Facility Contact: Not reported
 Delinquent Flag: Not Delinquent
 Last Update: 08/30/10
 Last Delinquent Letter: Not reported
 Delinquent Comment: Not reported
 Last Letter Type: Not reported
 Property Owner: 4 BUTTES L L C
 Property Address: 2074 HANCOCK ST #A
 Property City,St,Zip: SAN DIEGO, CA 92110
 Tank Owner: Not reported
 Tank Address: Not reported
 Tank City,St,Zip: Not reported
 Business Plan Acceptance Date: Not reported
 Reinspection Date Y2K Compatible: Not reported
 Facility Phone: Not reported

HMMD DISCLOSURE INVENTORY:

Item Number: Not reported
 Chemical Name: Not reported
 Case Number: Not reported
 Quantity Stored At One Time: Not reported
 Quantity Stored at One Time: Not reported
 Annual Quantity String: Not reported
 Annual Quantity String: Not reported
 Measurement Units: Not reported
 Carcinogen: No
 1st Hazard Category: Not reported
 2nd Hazard Category: Not reported

HMMD UNDERGROUND TANKS:

Tank Number: Not reported
 Tank ID Number: Not reported
 Waste or Product: Not reported
 Tank Contents: Not reported

HMMD VIOLATIONS:

Inspection Date: Not reported
 Waste Code: Not reported

MAP FINDINGS

Map ID
 Direction
 Distance
 Distance (ft.)Site

EDR ID Number
 EPA ID Number

Database(s)

LYON RURAL ELECTRIC (Continued)

S105539621

Occurrences: Not reported
 Item Number: Not reported

HMMD WASTE STREAMS:

Inspection Date: Not reported
 Waste Item #: Not reported
 Waste Code: Not reported
 Waste Name: Not reported
 Qnty at Inspection: Not reported
 Quantity String: Not reported
 Annual Qty: Not reported
 Annual Qty String: Not reported
 Measurement Unit: Not reported
 Treatment Method: Not reported
 Storage Method: Not reported
 Haz Waste Hauler: Not reported
 Waste Desc: Not reported
 Carcinogen: No

SAN DIEGO CO. SAM:

Case Number: H23060-001
 Agency: DEH Site Assessment & Mitigation
Funding: Private - VAP
 FType: Soils Only
 FStatus: 9
 Date: 8/2/1991
 Date Began: 8/2/1991

180

C P M I
3065 ROSECRANS PL.
SAN DIEGO, CA 92110

HAZNET S102801517
N/A

HAZNET:

Gepaid: CAC001006928
 Contact: CPMI
 Telephone: 0000000000
 Facility Addr2: Not reported
 Mailing Name: Not reported
 Mailing Address: 11440 WEST BERNARDIO COURT
 Mailing City,St,Zip: SAN DIEGO, CA 921270000
 Gen County: San Diego
 TSD EPA ID: CAD009007626
 TSD County: Los Angeles
 Waste Category: Asbestos-containing waste
 Disposal Method: Disposal, Land Fill
 Tons: .5056
 Facility County: San Diego

MAP FINDINGS

Map ID
 Direction
 Distance
 Distance (ft.)Site

EDR ID Number
 Database(s)
 EPA ID Number

181 **VETERANS VETERANS SAN DIEGO PHASE 2 A** NPDES S109464081
4141 PACIFIC HIGHWAY N/A
SAN DIEGO, CA 92110

NPDES:
 Npdes Number: Not reported
 Facility Status: Active
 Agency Id: 49900
 Region: 9
 Regulatory Measure Id: 217579
 Order No: 99-08DWQ
 Regulatory Measure Type: Storm water construction
 Place Id: 271110
 WDID: 9 37C325091
 Program Type: CONSTW
 Adoption Date Of Regulatory Measure: Not reported
 Effective Date Of Regulatory Measure: 2003-12-12 00:00:00
 Expiration Date Of Regulatory Measure: Not reported
 Termination Date Of Regulatory Measure: Not reported
 Discharge Name: Vietnam Veterans of San Diego
 Discharge Address: 4141 Pacific Hwy
 Discharge City: San Diego
 Discharge State: CA
 Discharge Zip: 92110

181 **VIETNAM VETERANS OF SD** LUST S105693362
4141 PACIFIC HY SLIC N/A
SAN DIEGO, CA 92110 San Diego Co. HMMD
 SAN DIEGO CO. SAM

LUST:
 Region: STATE
 Global Id: T06019765361
 Latitude: 32.744747
 Longitude: -117.192346
 Case Type: LUST Cleanup Site
 Status: Completed - Case Closed
 Status Date: 2006-06-23 00:00:00
 Lead Agency: SAN DIEGO COUNTY LOP
 Case Worker: DF
 Local Agency: Not reported
 RB Case Number: Not reported
 LOC Case Number: H02853-002
 File Location: Local Agency
 Potential Media Affect: Soil
 Potential Contaminants of Concern: Diesel
 Site History: Not reported

[Click here to access the California GeoTracker records for this facility:](#)

SLIC:
 Region: STATE
Facility Status: Open - Site Assessment
 Status Date: 2002-04-18 00:00:00
 Global Id: T0608168930
 Lead Agency: SAN DIEGO COUNTY LOP
 Lead Agency Case Number: H02853-001
 Latitude: 32.744747
 Longitude: -117.192346

MAP FINDINGS

Map ID
 Direction
 Distance
 Distance (ft.)Site

EDR ID Number
 EPA ID Number

Database(s)

VIETNAM VETERANS OF SD (Continued)

S105693362

Case Type: Cleanup Program Site
 Case Worker: JC
 Local Agency: SAN DIEGO COUNTY LOP
 RB Case Number: Not reported
 File Location: Local Agency
 Potential Media Affected: Soil
 Potential Contaminants of Concern: Gasoline
 Site History: Voluntary Assistance Program case

[Click here to access the California GeoTracker records for this facility:](#)

San Diego Co. HMMD:

Facility ID: 102853
 Inactive Indicator: Active
 Business Code: Not reported
 SIC: Not reported
 Permit Expiration: Not reported
 Owner: Not reported
 2nd Name: Not reported
 Mailing Address: Not reported
 Mailing City,St,Zip: Not reported
 Map Code/Business Plan on File: Not reported
 Corporate Code: Not reported
 Fire Dept District: Not reported
 Census Tract Number: 65.00
 EPA ID: Not reported
 Gas Station: Not reported
 Inspection Date: Not reported
 Reinspection Date: Not reported
 Inspector Name: Not reported
 Violation Notice Issued: Not reported
 Facility Contact: Not reported
 Delinquent Flag: Not Delinquent
 Last Update: 08/30/10
 Last Delinquent Letter: Not reported
 Delinquent Comment: Not reported
 Last Letter Type: Not reported
 Property Owner: CITY OF SAN DIEGO
 Property Address: PUBLIC AGENCY
 Property City,St,Zip: 00000
 Tank Owner: Not reported
 Tank Address: Not reported
 Tank City,St,Zip: Not reported
 Business Plan Acceptance Date: Not reported
 Reinspection Date Y2K Compatible: Not reported
 Facility Phone: Not reported

HMMD DISCLOSURE INVENTORY:

Item Number: Not reported
 Chemical Name: Not reported
 Case Number: Not reported
 Quantity Stored At One Time: Not reported
 Quantity Stored at One Time: Not reported
 Annual Quantity String: Not reported
 Annual Quantity String: Not reported
 Measurement Units: Not reported
 Carcinogen: No

MAP FINDINGS

Map ID
 Direction
 Distance
 Distance (ft.)Site

EDR ID Number

Database(s) EPA ID Number

VIETNAM VETERANS OF SD (Continued)

S105693362

1st Hazard Category: Not reported
 2nd Hazard Category: Not reported

HMMD UNDERGROUND TANKS:

Tank Number: T001
 Tank ID Number: AT5059
 Waste or Product: 1000
 Tank Contents: Not reported

Tank Number: T002
 Tank ID Number: AT5059
 Waste or Product: 1000
 Tank Contents: Not reported

Tank Number: T003
 Tank ID Number: AT5059
 Waste or Product: 1000
 Tank Contents: Not reported

Tank Number: T004
 Tank ID Number: AT5059
 Waste or Product: 280
 Tank Contents: Not reported

HMMD VIOLATIONS:

Inspection Date: Not reported
 Waste Code: Not reported
 Occurrences: Not reported
 Item Number: Not reported

HMMD WASTE STREAMS:

Inspection Date: Not reported
 Waste Item #: Not reported
 Waste Code: Not reported
 Waste Name: Not reported
 Qnty at Inspection: Not reported
 Quantity String: Not reported
 Annual Qty: Not reported
 Annual Qty String: Not reported
 Measurement Unit: Not reported
 Treatment Method: Not reported
 Storage Method: Not reported
 Haz Waste Hauler: Not reported
 Waste Desc: Not reported
 Carcinogen: No

SAN DIEGO CO. SAM:

Case Number: H02853-001
 Agency: DEH Site Assessment & Mitigation
Funding: Private - VAP
 FType: Soils Only
 FStatus: 3
 Date: 4/18/2002
 Date Began: 4/18/2002

MAP FINDINGS

Map ID
 Direction
 Distance
 Distance (ft.)Site

EDR ID Number
 EPA ID Number

Database(s)

VIETNAM VETERANS OF SD (Continued)

S105693362

Case Number: H02853-002
 Agency: DEH Site Assessment & Mitigation
Funding: LOP - Federal Fund
 FType: Soils Only
 FStatus: 9
 Date: 6/23/2006
 Date Began: 4/16/2004

181

**VIETNAM VETERANS OF SAN DIEGO
 4141 PACIFIC WAY
 SAN DIEGO, CA 92110**

**HAZNET S108224486
 N/A**

HAZNET:

Gepaid: CAC002576557
 Contact: DALE SANA
 Telephone: 8583355767
 Facility Addr2: Not reported
 Mailing Name: Not reported
 Mailing Address: 4141 PACIFIC WAY
 Mailing City,St,Zip: SAN DIEGO, CA 92110
 Gen County: San Diego
 TSD EPA ID: AZR000035915
 TSD County: 99
 Waste Category: Aqueous solution with less than 10% total organic residues
 Disposal Method: Recycler
 Tons: 2.58
 Facility County: Not reported

182

**SDCTY MWWO NO METRO INTERCEPTR
 BARNETT AVE TO PUMP STA NO 2
 SAN DIEGO, CA 92110**

**RCRA-NonGen 1000886283
 FINDS CA0000134973**

RCRA-NonGen:

Date form received by agency: 02/24/1998
 Facility name: SDCTY MWWO NO METRO INTERCEPTR
 Facility address: BARNETT AVE TO PUMP STA NO 2
 PIPELINE CONSTRUCTION
 SAN DIEGO, CA 92110
 EPA ID: CA0000134973
 Contact: KIRK GALARNEAU
 Contact address: 9601 RIDGEHAVEN CT STE 320
 SAN DIEGO, CA 921231636
 Contact country: US
 Contact telephone: (619) 573-1280
 Contact email: Not reported
 EPA Region: 09
 Classification: Non-Generator
 Description: Handler: Non-Generators do not presently generate hazardous waste

Owner/Operator Summary:

Owner/operator name: CITY OF SAN DIEGO
 Owner/operator address: 4950 MURPHY CYN RD STE 201
 SAN DIEGO, CA 92123
 Owner/operator country: Not reported
 Owner/operator telephone: (619) 492-5005
 Legal status: Municipal

MAP FINDINGS

Map ID
 Direction
 Distance
 Distance (ft.)Site

EDR ID Number
 EPA ID Number

Database(s)

SDCTY MWWD NO METRO INTERCEPTR (Continued)

1000886283

Owner/Operator Type: Owner
 Owner/Op start date: Not reported
 Owner/Op end date: Not reported

Handler Activities Summary:

U.S. importer of hazardous waste: No
 Mixed waste (haz. and radioactive): Unknown
 Recycler of hazardous waste: No
 Transporter of hazardous waste: No
 Treater, storer or disposer of HW: No
 Underground injection activity: No
 On-site burner exemption: No
 Furnace exemption: No
 Used oil fuel burner: No
 Used oil processor: No
 User oil refiner: No
 Used oil fuel marketer to burner: No
 Used oil Specification marketer: No
 Used oil transfer facility: No
 Used oil transporter: No
 Off-site waste receiver: Verified to be non-commercial

Historical Generators:

Date form received by agency: 02/11/1994
 Facility name: SDCTY MWWD NO METRO INTERCEPTR
 Classification: Small Quantity Generator

Violation Status: No violations found

FINDS:

Registry ID: 110008258385

Environmental Interest/Information System

RCRAInfo is a national information system that supports the Resource Conservation and Recovery Act (RCRA) program through the tracking of events and activities related to facilities that generate, transport, and treat, store, or dispose of hazardous waste. RCRAInfo allows RCRA program staff to track the notification, permit, compliance, and corrective action activities required under RCRA.

183

**2115 KURTT STREET
 SAN DIEGO, CA**

**CHMIRS S100219704
 N/A**

CHMIRS:

OES Incident Number: 9010264
 OES notification: Not reported
 OES Date: Not reported
 OES Time: Not reported
 Incident Date: 11-APR-90
Date Completed: 11-APR-90
 Property Use: 962
 Agency Id Number: 37140
 Agency Incident Number: 51174
 Time Notified: 1425

MAP FINDINGS

Map ID
 Direction
 Distance
 Distance (ft.)Site

EDR ID Number

Database(s) EPA ID Number

(Continued)

S100219704

Time Completed: 1735
 Surrounding Area: 500
 Estimated Temperature: 70
 Property Management: C
 Special Studies 1: Not reported
 Special Studies 2: Not reported
 Special Studies 3: Not reported
 Special Studies 4: Not reported
 Special Studies 5: Not reported
 Special Studies 6: Not reported
 More Than Two Substances Involved?: N
 Resp Agncy Personel # Of Decontaminated: 0
 Responding Agency Personel # Of Injuries: 0
 Responding Agency Personel # Of Fatalities: 0
 Others Number Of Decontaminated: 0
 Others Number Of Injuries: 0
 Others Number Of Fatalities: 0
 Vehicle Make/year: Not reported
 Vehicle License Number: Not reported
 Vehicle State: Not reported
 Vehicle Id Number: Not reported
 CA/DOT/PUC/ICC Number: Not reported
 Company Name: Not reported
 Reporting Officer Name/ID: JERRY GRAY #1306
 Report Date: 11-APR-90
 Comments: N
 Facility Telephone: 619 533-4300
 Waterway Involved: Not reported
 Waterway: Not reported
 Spill Site: Not reported
 Cleanup By: Not reported
 Containment: Not reported
 What Happened: Not reported
 Type: Not reported
 Measure: Not reported
 Other: Not reported
 Date/Time: Not reported
 Year: 88-92
 Agency: Not reported
 Incident Date: Not reported
 Admin Agency: Not reported
 Amount: Not reported
 Contained: Not reported
 Site Type: Not reported
 E Date: 09-MAY-91
 Substance: Not reported
 Quantity Released: Not reported
 BBLS: Not reported
 Cups: Not reported
 CUFT: Not reported
 Gallons: Not reported
 Grams: Not reported
 Pounds: Not reported
 Liters: Not reported
 Ounces: Not reported
 Pints: Not reported
 Quarts: Not reported

MAP FINDINGS

Map ID
 Direction
 Distance
 Distance (ft.)Site

EDR ID Number
 EPA ID Number

Database(s)

(Continued)

S100219704

Sheen: Not reported
 Tons: Not reported
 Unknown: Not reported
 Evacuations: Not reported
 Number of Injuries: Not reported
 Number of Fatalities: Not reported
 Description: Not reported

183 OLD TOWN TROLLEY TOURS
 2115 KURTZ ST
 SAN DIEGO, CA 92110

NPDES S109693284
 N/A

NPDES:

Npdes Number: Not reported
 Facility Status: Active
 Agency Id: 501404
 Region: 9
 Regulatory Measure Id: 362209
 Order No: 97-03-DWQ
 Regulatory Measure Type: Storm water industrial
 Place Id: 734762
 WDID: 9 371022118
 Program Type: INDSTW
 Adoption Date Of Regulatory Measure: Not reported
 Effective Date Of Regulatory Measure: 2009-04-22 09:44:52
 Expiration Date Of Regulatory Measure: Not reported
 Termination Date Of Regulatory Measure: Not reported
 Discharge Name: Old Town Trolley Tours
 Discharge Address: Not reported
 Discharge City: Not reported
 Discharge State: Not reported
 Discharge Zip: Not reported

183 OLD TOWN TROLLEY
 2115 KURTZ ST
 SAN DIEGO, CA 92110

SLIC S100941040
 San Diego Co. HMMD N/A
 HAZNET
 SAN DIEGO CO. SAM

SLIC:

Region: STATE
Facility Status: Open - Remediation
 Status Date: 1992-07-17 00:00:00
 Global Id: T0608155101
 Lead Agency: SAN DIEGO COUNTY LOP
 Lead Agency Case Number: H32815-001
 Latitude: 32.74412
 Longitude: -117.190874
 Case Type: Cleanup Program Site
 Case Worker: Not reported
 Local Agency: SAN DIEGO COUNTY LOP
 RB Case Number: Not reported
 File Location: Local Agency
 Potential Media Affected: Under Investigation
 Potential Contaminants of Concern: * Chlorinated Hydrocarbons
 Site History: Not reported

MAP FINDINGS

Map ID
 Direction
 Distance
 Distance (ft.)Site

EDR ID Number
 EPA ID Number

Database(s)

OLD TOWN TROLLEY (Continued)

S100941040

[Click here to access the California GeoTracker records for this facility:](#)

San Diego Co. HMMD:

Facility ID: 132815
 Inactive Indicator: Active
 Business Code: 6HK26
 SIC: Not reported
 Permit Expiration: Not reported
 Owner: Not reported
 2nd Name: Not reported
 Mailing Address: 2115 KURTZ ST 1550
 Mailing City,St,Zip: SAN DIEGO, CA 92110
 Map Code/Business Plan on File: Not reported
 Corporate Code: Not reported
 Fire Dept District: San Diego
 Census Tract Number: 65.00
 EPA ID: CAL000021052
 Gas Station: Not reported
 Inspection Date: 03/02/10
 Reinspection Date: Not reported
 Inspector Name: SINGMANS
 Violation Notice Issued: Not reported
 Facility Contact: BOB ROSS / SAFETY OFFICER
 Delinquent Flag: Not Delinquent
 Last Update: 08/30/10
 Last Delinquent Letter: Not reported
 Delinquent Comment: Not reported
 Last Letter Type: Not reported
 Property Owner: MISSION OFFICE PARK L L C
 Property Address: 11812 SAN VICENTE BL
 Property City,St,Zip: LOS ANGELES, CA 90049
 Tank Owner: Not reported
 Tank Address: Not reported
 Tank City,St,Zip: Not reported
 Business Plan Acceptance Date: Not reported
 Reinspection Date Y2K Compatible: 09/02/11
 Facility Phone: 619-298-8687

HMMD DISCLOSURE INVENTORY:

Item Number: BIO
 Chemical Name: BIODIESEL FUEL
 Case Number: 67784-80-9
 Quantity Stored At One Time: Not reported
 Quantity Stored at One Time: Not reported
 Annual Quantity String: Not reported
 Annual Quantity String: Not reported
 Measurement Units: Not reported
 Carcinogen: No
 1st Hazard Category: FIRE
 2nd Hazard Category: ACUTE

Item Number: ETH
 Chemical Name: ETHYLENE GLYCOL MONOBUTYL ETHER <5%; GENERAL PURPOSE CLEANER
 Case Number: 111-76-2
 Quantity Stored At One Time: Not reported
 Quantity Stored at One Time: Not reported

MAP FINDINGS

Map ID
 Direction
 Distance
 Distance (ft.)Site

EDR ID Number
 EPA ID Number

Database(s)

OLD TOWN TROLLEY (Continued)

S100941040

Annual Quantity String: Not reported
 Annual Quantity String: Not reported
 Measurement Units: Not reported
 Carcinogen: No
 1st Hazard Category: CHRONIC
 2nd Hazard Category: Not reported

Item Number: OIL
 Chemical Name: OIL, LUBRICATING: MOTOR OIL
 Case Number: 8002-05-9
 Quantity Stored At One Time: Not reported
 Quantity Stored at One Time: Not reported
 Annual Quantity String: Not reported
 Annual Quantity String: Not reported
 Measurement Units: Not reported
 Carcinogen: No
 1st Hazard Category: ACUTE
 2nd Hazard Category: CHRONIC

Item Number: PRO
 Chemical Name: PROPANE, LIQUIFIED PETROLEUM COMPRESSED GAS: TANKS
 Case Number: 74-98-6
 Quantity Stored At One Time: Not reported
 Quantity Stored at One Time: Not reported
 Annual Quantity String: Not reported
 Annual Quantity String: Not reported
 Measurement Units: Not reported
 Carcinogen: No
 1st Hazard Category: FIRE
 2nd Hazard Category: PRESSURE RELEASE

Item Number: TET
 Chemical Name: TETRASODIUM, EHTYLENEDIAMINE TETRA ACETATE 5-10%; LIQUID TRUCK WASH
 Case Number: 64-02-8
 Quantity Stored At One Time: Not reported
 Quantity Stored at One Time: Not reported
 Annual Quantity String: Not reported
 Annual Quantity String: Not reported
 Measurement Units: Not reported
 Carcinogen: No
 1st Hazard Category: CHRONIC
 2nd Hazard Category: Not reported

HMMD UNDERGROUND TANKS:

Tank Number: Not reported
 Tank ID Number: Not reported
 Waste or Product: Not reported
 Tank Contents: Not reported

HMMD VIOLATIONS:

Inspection Date: 12/07/99
 Waste Code: Not reported
 Occurrences: Not reported
 Item Number: 6918

Inspection Date: 04/11/06

MAP FINDINGS

Map ID
 Direction
 Distance
 Distance (ft.)Site

EDR ID Number
 EPA ID Number

Database(s)

OLD TOWN TROLLEY (Continued)

S100941040

Waste Code: Not reported
 Occurrences: Not reported
 Item Number: 4660

Inspection Date: 07/05/01
 Waste Code: Not reported
 Occurrences: Not reported
 Item Number: 2951

Inspection Date: 07/05/01
 Waste Code: Not reported
 Occurrences: Not reported
 Item Number: 2952

HMMD WASTE STREAMS:

Inspection Date: 03/02/10
 Waste Item #: 135
 Waste Code: 135
 Waste Name: UNSPECIFIED AQUEOUS
 Qnty at Inspection: 12
 Quantity String: 12
 Annual Qty: 48
 Annual Qty String: 48
 Measurement Unit: GAL
 Treatment Method: 001 RECYCLE
 Storage Method: PROCESSING EQUIPMENT
 Haz Waste Hauler: 1406 SAFETY-KLEEN SYSTEMS
 Waste Desc: PARTS WASHER
 Carcinogen: No

Inspection Date: 03/02/10
 Waste Item #: 221
 Waste Code: 221
 Waste Name: WASTE OIL & MIXED OI
 Qnty at Inspection: 150
 Quantity String: 150
 Annual Qty: 300
 Annual Qty String: 300
 Measurement Unit: GAL
 Treatment Method: 001 RECYCLE
 Storage Method: PLASTIC DRUM
 Haz Waste Hauler: 0015 ASBURY ENVIR. SERVIC
 Waste Desc: USE OIL
 Carcinogen: No

Inspection Date: 03/02/10
 Waste Item #: 223
 Waste Code: 223
 Waste Name: UNSPEC OIL CONTAININ
 Qnty at Inspection: 300
 Quantity String: 300
 Annual Qty: 600
 Annual Qty String: 600
 Measurement Unit: LBS
 Treatment Method: 999 UNKNOWN
 Storage Method: METAL DRUM
 Haz Waste Hauler: 0015 ASBURY ENVIR. SERVIC

MAP FINDINGS

Map ID
 Direction
 Distance
 Distance (ft.)Site

EDR ID Number
 EPA ID Number

Database(s)

OLD TOWN TROLLEY (Continued)

S100941040

Waste Desc: ABSORBANT
 Carcinogen: No

 Inspection Date: 03/02/10
 Waste Item #: 342
 Waste Code: 342
 Waste Name: ORGANIC LIQUIDS W/ME
 Qnty at Inspection: 110
 Quantity String: 110
 Annual Qty: 165
 Annual Qty String: 165
 Measurement Unit: GAL
 Treatment Method: 001 RECYCLE
 Storage Method: PLASTIC DRUM
 Haz Waste Hauler: 0015 ASBURY ENVIRONMENTAL
 Waste Desc: ANTIFREEZE
 Carcinogen: No

Inspection Date: 03/02/10
 Waste Item #: 491
 Waste Code: 491
 Waste Name: UNSPECIFIED SLUDGE W
 Qnty at Inspection: 225
 Quantity String: 225
 Annual Qty: 225
 Annual Qty String: 225
 Measurement Unit: GAL
 Treatment Method: 999 UNKNOWN
 Storage Method: PROCESSING EQUIPMENT
 Haz Waste Hauler: 1406 SAFETY-KLEEN SYSTEMS
 Waste Desc: WASH BAY SLUDGE
 Carcinogen: No

Inspection Date: 03/02/10
 Waste Item #: 888
 Waste Code: 888
 Waste Name: USED OIL FILTERS
 Qnty at Inspection: 300
 Quantity String: 300
 Annual Qty: 600
 Annual Qty String: 600
 Measurement Unit: LBS
 Treatment Method: 888 FILTERS/METAL RE
 Storage Method: METAL DRUM
 Haz Waste Hauler: 0015 ASBURY ENVIRONMENTAL
 Waste Desc: DRAINED USED OIL FILTERS
 Carcinogen: No

HAZNET:

Gepaid: CAL000021052
 Contact: NORMAN NILES/MAINT. MANAGER
 Telephone: 6192988687
 Facility Addr2: Not reported
 Mailing Name: Not reported
 Mailing Address: 2115 KURTZ ST
 Mailing City,St,Zip: SAN DIEGO, CA 921102016

MAP FINDINGS

Map ID
 Direction
 Distance
 Distance (ft.)Site

EDR ID Number

Database(s) EPA ID Number

OLD TOWN TROLLEY (Continued)

S100941040

Gen County: San Diego
 TSD EPA ID: CAT080013352
 TSD County: Los Angeles
 Waste Category: Oil/water separation sludge
 Disposal Method: Recycler
 Tons: 1.45
 Facility County: San Diego

Gepaid: CAL000021052
 Contact: HISTORIC TOURS OF AMERICA
 Telephone: 3052943225
 Facility Addr2: Not reported
 Mailing Name: Not reported
 Mailing Address: 2115 KURTZ ST
 Mailing City,St,Zip: SAN DIEGO, CA 921102016
 Gen County: San Diego
 TSD EPA ID: CAD008252405
 TSD County: Los Angeles
 Waste Category: Unspecified organic liquid mixture
 Disposal Method: Transfer Station
 Tons: .0300
 Facility County: San Diego

Gepaid: CAL000021052
 Contact: HISTORIC TOURS OF AMERICA
 Telephone: 3052943225
 Facility Addr2: Not reported
 Mailing Name: Not reported
 Mailing Address: 2115 KURTZ ST
 Mailing City,St,Zip: SAN DIEGO, CA 921102016
 Gen County: San Diego
 TSD EPA ID: CAD008252405
 TSD County: Los Angeles
 Waste Category: Unspecified organic liquid mixture
 Disposal Method: Recycler
 Tons: .0350
 Facility County: San Diego

Gepaid: CAL000021052
 Contact: HISTORIC TOURS OF AMERICA
 Telephone: 3052943225
 Facility Addr2: Not reported
 Mailing Name: Not reported
 Mailing Address: 2115 KURTZ ST
 Mailing City,St,Zip: SAN DIEGO, CA 921102016
 Gen County: San Diego
 TSD EPA ID: CAT080013352
 TSD County: Los Angeles
 Waste Category: Oil/water separation sludge
 Disposal Method: Not reported
 Tons: .5212
 Facility County: San Diego

Gepaid: CAL000021052
 Contact: HISTORIC TOURS OF AMERICA
 Telephone: 3052943225
 Facility Addr2: Not reported

MAP FINDINGS

Map ID
 Direction
 Distance
 Distance (ft.)Site

EDR ID Number
 EPA ID Number

Database(s)

OLD TOWN TROLLEY (Continued)

S100941040

Mailing Name: Not reported
 Mailing Address: 2115 KURTZ ST
 Mailing City,St,Zip: SAN DIEGO, CA 921102016
 Gen County: San Diego
 TSD EPA ID: CAD008252405
 TSD County: Los Angeles
 Waste Category: Unspecified organic liquid mixture
 Disposal Method: Recycler
 Tons: .0500
 Facility County: San Diego

[Click this hyperlink](#) while viewing on your computer to access
 22 additional CA_HAZNET: record(s) in the EDR Site Report.

SAN DIEGO CO. SAM:

Case Number: H32815-001
 Agency: DEH Site Assessment & Mitigation
Funding: Non Billable
 FType: Complaint
 FStatus: 5
 Date: 7/17/1992
 Date Began: 7/17/1992

184

**NAVY PUBLIC WORKS CENTER-MATER
 LYTTON / ROSECRANS-PWC RECEI
 SAN DIEGO, CA 92133**

**HIST UST U001573324
 N/A**

HIST UST:

Region: STATE
 Facility ID: 00000004731
 Facility Type: Gas Station
 Other Type: Not reported
 Total Tanks: 0001
 Contact Name: JUAN R. SAAVEDRA
 Telephone: 6192352851
 Owner Name: U. S. NAVAL TRAINING CENTER
 Owner Address: LYTTON AND ROSECRANS
 Owner City,St,Zip: SAN DIEGO, CA 92133

Tank Num: 001
 Container Num: 7473
 Year Installed: Not reported
 Tank Capacity: 00005000
 Tank Used for: PRODUCT
 Type of Fuel: UNLEADED
 Tank Construction: Not reported
 Leak Detection: Visual, Stock Inventor

MAP FINDINGS

Map ID
 Direction
 Distance
 Distance (ft.)Site

EDR ID Number
 EPA ID Number

Database(s)

185

**REPROSYSTEM
 2010 HANCOCK ST
 SAN DIEGO, CA 92110**

San Diego Co. HMMD

S104754071
 N/A

San Diego Co. HMMD:

Facility ID:	133893
Inactive Indicator:	Active
Business Code:	6HK18
SIC:	Not reported
Permit Expiration:	Not reported
Owner:	ALEX MONNAR
2nd Name:	Not reported
Mailing Address:	2010 HANCOCK ST
Mailing City,St,Zip:	SAN DIEGO, CA 92110
Map Code/Business Plan on File:	Not reported
Corporate Code:	Not reported
Fire Dept District:	Not reported
Census Tract Number:	65.00
EPA ID:	Not reported
Gas Station:	Not reported
Inspection Date:	09/22/98
Reinspection Date:	Not reported
Inspector Name:	LEGACY
Violation Notice Issued:	Not reported
Facility Contact:	ALEX MONNAR
Delinquent Flag:	Not Delinquent
Last Update:	08/30/10
Last Delinquent Letter:	Not reported
Delinquent Comment:	Not reported
Last Letter Type:	Not reported
Property Owner:	ADAMS JASON T&CATHERINE T
Property Address:	2010 HANCOCK ST
Property City,St,Zip:	SAN DIEGO, CA 92110
Tank Owner:	Not reported
Tank Address:	Not reported
Tank City,St,Zip:	Not reported
Business Plan Acceptance Date:	Not reported
Reinspection Date Y2K Compatible:	Not reported
Facility Phone:	619-298-0975

HMMD DISCLOSURE INVENTORY:

Item Number:	Not reported
Chemical Name:	Not reported
Case Number:	Not reported
Quantity Stored At One Time:	Not reported
Quantity Stored at One Time:	Not reported
Annual Quantity String:	Not reported
Annual Quantity String:	Not reported
Measurement Units:	Not reported
Carcinogen:	No
1st Hazard Category:	Not reported
2nd Hazard Category:	Not reported

HMMD UNDERGROUND TANKS:

Tank Number:	Not reported
Tank ID Number:	Not reported
Waste or Product:	Not reported
Tank Contents:	Not reported

MAP FINDINGS

Map ID
 Direction
 Distance
 Distance (ft.)Site

EDR ID Number
 EPA ID Number

Database(s)

REPROSYSTEM (Continued)

S104754071

HMMD VIOLATIONS:

Inspection Date: Not reported
 Waste Code: Not reported
 Occurrences: Not reported
 Item Number: Not reported

HMMD WASTE STREAMS:

Inspection Date: Not reported
 Waste Item #: Not reported
 Waste Code: Not reported
 Waste Name: Not reported
 Qnty at Inspection: Not reported
 Quantity String: Not reported
 Annual Qty: Not reported
 Annual Qty String: Not reported
 Measurement Unit: Not reported
 Treatment Method: Not reported
 Storage Method: Not reported
 Haz Waste Hauler: Not reported
 Waste Desc: Not reported
 Carcinogen: No

185

**R. W. LITTLE SANDBLASTING & COATINGS
 2015 HANCOCK
 SAN DIEGO, CA 92110**

**HAZNET S100726975
 N/A**

HAZNET:

Gepaid: CAC001104824
 Contact: RON LITTLE
 Telephone: 6192973705
 Facility Addr2: Not reported
 Mailing Name: Not reported
 Mailing Address: 3923 PACIFIC HWY
 Mailing City,St,Zip: SAN DIEGO, CA 921100000
 Gen County: San Diego
 TSD EPA ID: CAD000633164
 TSD County: Imperial
 Waste Category: Other inorganic solid waste
 Disposal Method: Disposal, Land Fill
 Tons: 16.8560
 Facility County: San Diego

185

**CONSTELLATION PROPERTY GROUP (HANCOCK)
 2015 HANCOCK ST
 SAN DIEGO, CA 92110**

**HAZNET S108745282
 N/A**

HAZNET:

Gepaid: CAC002605977
 Contact: TIM O'NIELL
 Telephone: 6192343032
 Facility Addr2: Not reported
 Mailing Name: Not reported
 Mailing Address: 1133 COLUMBIA ST STE 101
 Mailing City,St,Zip: SAN DIEGO, CA 921013535

MAP FINDINGS

Map ID
 Direction
 Distance
 Distance (ft.)Site

EDR ID Number
 EPA ID Number

Database(s)

CONSTELLATION PROPERTY GROUP (HANCOCK) (Continued)

S108745282

Gen County: San Diego
 TSD EPA ID: AZC950823111
 TSD County: 99
 Waste Category: Asbestos-containing waste
 Disposal Method: Disposal, Land Fill
 Tons: 5.89
 Facility County: San Diego

185

**SIMON LEVI CO LTD
 2015 HANCOCK ST
 SAN DIEGO, CA 92110**

**LUST
 SLIC
 San Diego Co. HMMD
 SAN DIEGO CO. SAM**

**S105033459
 N/A**

LUST:

Region: STATE
 Global Id: T0607300196
 Latitude: 32.744039
 Longitude: -117.188318
 Case Type: LUST Cleanup Site
 Status: Completed - Case Closed
 Status Date: 1989-12-04 00:00:00
 Lead Agency: SAN DIEGO COUNTY LOP
 Case Worker: SP
 Local Agency: Not reported
 RB Case Number: 9UT1339
 LOC Case Number: H05332-001
 File Location: Local Agency
 Potential Media Affect: Soil
 Potential Contaminants of Concern: Gasoline
 Site History: Not reported

Click here to access the California GeoTracker records for this facility:

SLIC:

Region: STATE
Facility Status: Completed - Case Closed
 Status Date: 2007-11-02 00:00:00
 Global Id: T06019737701
 Lead Agency: SAN DIEGO COUNTY LOP
 Lead Agency Case Number: H05332-002
 Latitude: 32.744036
 Longitude: -117.188307
 Case Type: Cleanup Program Site
 Case Worker: CB
 Local Agency: SAN DIEGO COUNTY LOP
 RB Case Number: Not reported
 File Location: Local Agency
 Potential Media Affected: Other Groundwater (uses other than drinking water)
 Potential Contaminants of Concern: Diesel
 Site History: Not reported

Click here to access the California GeoTracker records for this facility:

San Diego Co. HMMD:

Facility ID: 105332
 Inactive Indicator: Active
 Business Code: 6HK03

MAP FINDINGS

Map ID
 Direction
 Distance
 Distance (ft.)Site

EDR ID Number
 EPA ID Number

Database(s)

SIMON LEVI CO LTD (Continued)

S105033459

SIC: Not reported
 Permit Expiration: Not reported
 Owner: SIMON LEVI CO LTD
 2nd Name: Not reported
 Mailing Address: P O BOX 81445
 Mailing City, St, Zip: SAN DIEGO, CA 92138
 Map Code/Business Plan on File: Not reported
 Corporate Code: Not reported
 Fire Dept District: Not reported
 Census Tract Number: 65.00
 EPA ID: Not reported
 Gas Station: Not reported
 Inspection Date: Not reported
 Reinspection Date: Not reported
 Inspector Name: Not reported
 Violation Notice Issued: Not reported
 Facility Contact: Not reported
 Delinquent Flag: Not Delinquent
 Last Update: 08/30/10
 Last Delinquent Letter: Not reported
 Delinquent Comment: Not reported
 Last Letter Type: Not reported
 Property Owner: CONSTELLATION PROPERTY GROUP (
 Property Address: 241 14TH ST 1
 Property City, St, Zip: SAN DIEGO, CA 92101
 Tank Owner: SIMON LEVI CO LTD
 Tank Address: 1929 HANCOCK ST
 Tank City, St, Zip: San Diego, CA 92110
 Business Plan Acceptance Date: Not reported
 Reinspection Date Y2K Compatible: Not reported
 Facility Phone: 619-295-5173

HMMD DISCLOSURE INVENTORY:

Item Number: Not reported
 Chemical Name: Not reported
 Case Number: Not reported
 Quantity Stored At One Time: Not reported
 Quantity Stored at One Time: Not reported
 Annual Quantity String: Not reported
 Annual Quantity String: Not reported
 Measurement Units: Not reported
 Carcinogen: No
 1st Hazard Category: Not reported
 2nd Hazard Category: Not reported

HMMD UNDERGROUND TANKS:

Tank Number: T001
 Tank ID Number: 16 H 84416
 Waste or Product: 1000
 Tank Contents: Not reported

HMMD VIOLATIONS:

Inspection Date: Not reported
 Waste Code: Not reported
 Occurrences: Not reported
 Item Number: Not reported

MAP FINDINGS

Map ID
 Direction
 Distance
 Distance (ft.)Site

EDR ID Number
 EPA ID Number

Database(s)

SIMON LEVI CO LTD (Continued)

S105033459

HMMD WASTE STREAMS:

Inspection Date: Not reported
 Waste Item #: Not reported
 Waste Code: Not reported
 Waste Name: Not reported
 Qnty at Inspection: Not reported
 Quantity String: Not reported
 Annual Qty: Not reported
 Annual Qty String: Not reported
 Measurement Unit: Not reported
 Treatment Method: Not reported
 Storage Method: Not reported
 Haz Waste Hauler: Not reported
 Waste Desc: Not reported
 Carcinogen: No

SAN DIEGO CO. SAM:

Case Number: H05332-001
 Agency: DEH Site Assessment & Mitigation
Funding: LOP - State Fund
 FType: Soils Only
 FStatus: 9
 Date: 12/4/1989
 Date Began: 2/9/1989

Case Number: H05332-002
 Agency: DEH Site Assessment & Mitigation
Funding: Private - VAP
 FType: GW With No Beneficial Use Designation
 FStatus: 9
 Date: 11/2/2007
 Date Began: 9/6/2005

185

**SIMON LEVI CO., LTD.
 2015 HANCOCK ST
 SAN DIEGO, CA 92110**

**NPDES U001572861
 HIST UST N/A**

NPDES:

Npdes Number: Not reported
 Facility Status: Active
 Agency Id: 342001
 Region: 9
 Regulatory Measure Id: 310362
 Order No: 99-08DWQ
 Regulatory Measure Type: Storm water construction
 Place Id: 641037
 WDID: 9 37C343684
 Program Type: CONSTW
 Adoption Date Of Regulatory Measure: Not reported
 Effective Date Of Regulatory Measure: 2006-09-27 14:39:41
 Expiration Date Of Regulatory Measure: Not reported
 Termination Date Of Regulatory Measure: Not reported
 Discharge Name: Constellation Property Group Hancock LP
 Discharge Address: Not reported
 Discharge City: Not reported
 Discharge State: Not reported

MAP FINDINGS

Map ID
 Direction
 Distance
 Distance (ft.)Site

EDR ID Number
 EPA ID Number

Database(s)

SIMON LEVI CO., LTD. (Continued)

U001572861

Discharge Zip: Not reported

HIST UST:

Region: STATE
 Facility ID: 00000013111
 Facility Type: Other
 Other Type: WHOLESALE LIQUOR
 Total Tanks: 0001
 Contact Name: BARNEY KROMAN
 Telephone: 6192955173
 Owner Name: SIMON LEVI CO., LTD.
 Owner Address: 1929 HANCOCK STREET
 Owner City,St,Zip: SAN DIEGO, CA 92110

Tank Num: 001
 Container Num: 16 H 84416
 Year Installed: 1981
 Tank Capacity: 00001000
 Tank Used for: PRODUCT
 Type of Fuel: REGULAR
 Tank Construction: 1/4 inches
 Leak Detection: None

186

**SAN DIEGO FAMILY HOUSING LLC
 2608 UPSHUR DR
 SAN DIEGO, CA 92110**

**HAZNET S108219416
 N/A**

HAZNET:

Gepaid: CAC002575729
 Contact: GREG NEVILLE
 Telephone: 8585029801
 Facility Addr2: Not reported
 Mailing Name: Not reported
 Mailing Address: 8745 AERO DR STE 305
 Mailing City,St,Zip: SAN DIEGO, CA 92123
 Gen County: San Diego
 TSD EPA ID: AZC950823111
 TSD County: 99
 Waste Category: Asbestos-containing waste
 Disposal Method: Not reported
 Tons: 33.71
 Facility County: Not reported

187

**LOMA PORTAL HD START PRESCHOOL
 2905 CADIZ ST
 SAN DIEGO, CA 92110**

**SLIC S104890818
 San Diego Co. HMMD N/A
 SAN DIEGO CO. SAM**

SLIC:

Region: STATE
Facility Status: Open - Remediation
 Status Date: 2001-01-18 00:00:00
 Global Id: T0608117472
 Lead Agency: SAN DIEGO COUNTY LOP
 Lead Agency Case Number: H39420-001
 Latitude: 32.744228
 Longitude: -117.211057

MAP FINDINGS

Map ID
 Direction
 Distance
 Distance (ft.)Site

EDR ID Number
 EPA ID Number

Database(s)

LOMA PORTAL HD START PRESCHOOL (Continued)

S104890818

Case Type:	Cleanup Program Site
Case Worker:	KK
Local Agency:	SAN DIEGO COUNTY LOP
RB Case Number:	Not reported
File Location:	Local Agency
Potential Media Affected:	Other Groundwater (uses other than drinking water)
Potential Contaminants of Concern:	Waste Oil / Motor / Hydraulic / Lubricating
Site History:	Not reported

[Click here to access the California GeoTracker records for this facility:](#)

San Diego Co. HMMD:

Facility ID:	139420
Inactive Indicator:	Active
Business Code:	Not reported
SIC:	Not reported
Permit Expiration:	Not reported
Owner:	Not reported
2nd Name:	Not reported
Mailing Address:	Not reported
Mailing City,St,Zip:	Not reported
Map Code/Business Plan on File:	Not reported
Corporate Code:	Not reported
Fire Dept District:	Not reported
Census Tract Number:	66.00
EPA ID:	Not reported
Gas Station:	Not reported
Inspection Date:	Not reported
Reinspection Date:	Not reported
Inspector Name:	Not reported
Violation Notice Issued:	Not reported
Facility Contact:	Not reported
Delinquent Flag:	Not Delinquent
Last Update:	08/30/10
Last Delinquent Letter:	Not reported
Delinquent Comment:	Not reported
Last Letter Type:	Not reported
Property Owner:	ROMAN CATHOLIC BISHOP OF SAN D
Property Address:	P O BOX 85728
Property City,St,Zip:	SAN DIEGO, CA 92186
Tank Owner:	Not reported
Tank Address:	Not reported
Tank City,St,Zip:	Not reported
Business Plan Acceptance Date:	Not reported
Reinspection Date Y2K Compatible:	Not reported
Facility Phone:	Not reported

HMMD DISCLOSURE INVENTORY:

Item Number:	Not reported
Chemical Name:	Not reported
Case Number:	Not reported
Quantity Stored At One Time:	Not reported
Quantity Stored at One Time:	Not reported
Annual Quantity String:	Not reported
Annual Quantity String:	Not reported
Measurement Units:	Not reported
Carcinogen:	No

MAP FINDINGS

Map ID
 Direction
 Distance
 Distance (ft.)Site

EDR ID Number
 EPA ID Number

Database(s)

LOMA PORTAL HD START PRESCHOOL (Continued)

S104890818

1st Hazard Category: Not reported
 2nd Hazard Category: Not reported

HMMD UNDERGROUND TANKS:

Tank Number: Not reported
 Tank ID Number: Not reported
 Waste or Product: Not reported
 Tank Contents: Not reported

HMMD VIOLATIONS:

Inspection Date: Not reported
 Waste Code: Not reported
 Occurrences: Not reported
 Item Number: Not reported

HMMD WASTE STREAMS:

Inspection Date: Not reported
 Waste Item #: Not reported
 Waste Code: Not reported
 Waste Name: Not reported
 Qnty at Inspection: Not reported
 Quantity String: Not reported
 Annual Qty: Not reported
 Annual Qty String: Not reported
 Measurement Unit: Not reported
 Treatment Method: Not reported
 Storage Method: Not reported
 Haz Waste Hauler: Not reported
 Waste Desc: Not reported
 Carcinogen: No

SAN DIEGO CO. SAM:

Case Number: H39420-001
 Agency: DEH Site Assessment & Mitigation
Funding: Private - VAP
 FType: GW With No Beneficial Use Designation
 FStatus: 5
 Date: 1/18/2001
 Date Began: 1/11/2001

187

**LOMA PORTAL HEAD START PRESCHOOL
 2905 CADIZ ST.
 SAN DIEGO, CA 92110**

**ENVIROSTOR S106797742
 N/A**

ENVIROSTOR:

Site Type: Evaluation
 Site Type Detailed: Evaluation
 Acres: Not reported
 NPL: NO
 Regulatory Agencies: NONE SPECIFIED
 Lead Agency: NONE SPECIFIED
 Program Manager: Not reported
 Supervisor: Referred - Not Assigned
 Division Branch: Cypress
 Facility ID: 37820026

MAP FINDINGS

Map ID
 Direction
 Distance
 Distance (ft.)Site

EDR ID Number
 EPA ID Number

Database(s)

LOMA PORTAL HEAD START PRESCHOOL (Continued)

S106797742

Site Code: Not reported
 Assembly: 76
 Senate: 39
 Special Program: Not reported
 Status: Refer: 1248 Local Agency
 Status Date: 1/23/2001
 Restricted Use: NO
 Site Mgmt. Req.: NONE SPECIFIED
 Funding: Not Applicable
 Latitude: 32.744206062473801
 Longitude: -117.211077010295
 APN: NONE SPECIFIED
 Past Use: NONE SPECIFIED
 Potential COC: NONE SPECIFIED
 Confirmed COC: NONE SPECIFIED
 Potential Description: NONE SPECIFIED
 Alias Name: 37820026
 Alias Type: Envirostor ID Number

Completed Info:

Completed Area Name: PROJECT WIDE
 Completed Sub Area Name: Not reported
 Completed Document Type: SB 1248 Notification
 Completed Date: 2001-01-23 00:00:00
 Comments: SB 1248 San Diego County

Future Area Name: Not reported
 Future Sub Area Name: Not reported
 Future Document Type: Not reported
 Future Due Date: Not reported
 Schedule Area Name: Not reported
 Schedule Sub Area Name: Not reported
 Schedule Document Type: Not reported
 Schedule Due Date: Not reported
 Schedule Revised Date: Not reported

188

**MCMILLIN NTC LLC
 INTERSECTION ROSECRANS / LYTTON
 SAN DIEGO, CA 92110**

**HAZNET S105093485
 N/A**

HAZNET:

Gepaid: CAL000220294
 Contact: WALTER HEIBERG, SVP
 Telephone: 6193363799
 Facility Addr2: Not reported
 Mailing Name: Not reported
 Mailing Address: 2727 HOOVER AVE
 Mailing City,St,Zip: NATIONAL CITY, CA 919500000
 Gen County: San Diego
 TSD EPA ID: AZC950823111
 TSD County: 99
 Waste Category: Asbestos-containing waste
 Disposal Method: Disposal, Land Fill
 Tons: 3.37
 Facility County: Not reported

Gepaid: CAL000220294
 Contact: MCMILLIN NTC LLC

MAP FINDINGS

Map ID
 Direction
 Distance
 Distance (ft.)Site

EDR ID Number
 EPA ID Number

Database(s)

MCMILLIN NTC LLC (Continued)

S105093485

Telephone: 0000000000
 Facility Addr2: Not reported
 Mailing Name: Not reported
 Mailing Address: 2727 HOOVER AVE
 Mailing City,St,Zip: NATIONAL CITY, CA 919500000
 Gen County: San Diego
 TSD EPA ID: AZC950823111
 TSD County: 99
 Waste Category: Not reported
 Disposal Method: Not reported
 Tons: .9000
 Facility County: San Diego

Gepaid: CAL000220294
 Contact: MCMILLIN NTC LLC
 Telephone: 0000000000
 Facility Addr2: Not reported
 Mailing Name: Not reported
 Mailing Address: 2727 HOOVER AVE
 Mailing City,St,Zip: NATIONAL CITY, CA 919500000
 Gen County: San Diego
 TSD EPA ID: AZC950823111
 TSD County: 99
 Waste Category: Asbestos-containing waste
 Disposal Method: Not reported
 Tons: 13.2420
 Facility County: San Diego

Gepaid: CAL000220294
 Contact: SOHAIL BOKHARI VICE PRES ENGRG
 Telephone: 6193363799
 Facility Addr2: Not reported
 Mailing Name: Not reported
 Mailing Address: 2727 HOOVER AVE
 Mailing City,St,Zip: NATIONAL CITY, CA 919500000
 Gen County: San Diego
 TSD EPA ID: Not reported
 TSD County: 99
 Waste Category: Asbestos-containing waste
 Disposal Method: Not reported
 Tons: 246.72
 Facility County: Not reported

Gepaid: CAL000220294
 Contact: SOHAIL BOKHARI VICE PRES ENGRG
 Telephone: 6193363799
 Facility Addr2: Not reported
 Mailing Name: Not reported
 Mailing Address: 2727 HOOVER AVE
 Mailing City,St,Zip: NATIONAL CITY, CA 919500000
 Gen County: San Diego
 TSD EPA ID: Not reported
 TSD County: 99
 Waste Category: Other organic solids
 Disposal Method: Not reported
 Tons: 15.17
 Facility County: Not reported

MAP FINDINGS

Map ID
 Direction
 Distance
 Distance (ft.)Site

EDR ID Number
 EPA ID Number

Database(s)

MCMILLIN NTC LLC (Continued)

S105093485

[Click this hyperlink](#) while viewing on your computer to access
 19 additional CA_HAZNET: record(s) in the EDR Site Report.

189

**JET GRAPHICS, INC
 1920 HANCOCK ST
 SAN DIEGO, CA 92110**

San Diego Co. HMMD

**S105164453
 N/A**

San Diego Co. HMMD:

Facility ID:	138253
Inactive Indicator:	Active
Business Code:	6HK18
SIC:	Not reported
Permit Expiration:	Not reported
Owner:	AMOS SCHECHTMAN
2nd Name:	Not reported
Mailing Address:	1920 HANCOCK ST
Mailing City,St,Zip:	SAN DIEGO, CA 92110
Map Code/Business Plan on File:	Not reported
Corporate Code:	Not reported
Fire Dept District:	San Diego
Census Tract Number:	65.00
EPA ID:	Not reported
Gas Station:	Not reported
Inspection Date:	05/14/10
Reinspection Date:	Not reported
Inspector Name:	SINGMANS
Violation Notice Issued:	Not reported
Facility Contact:	ERIC PEREIRA
Delinquent Flag:	Not Delinquent
Last Update:	08/30/10
Last Delinquent Letter:	Not reported
Delinquent Comment:	Not reported
Last Letter Type:	Not reported
Property Owner:	SHECHTMAN AMOS
Property Address:	2811 NIMITZ BLVD 1
Property City,St,Zip:	SAN DIEGO, CA 92106
Tank Owner:	Not reported
Tank Address:	Not reported
Tank City,St,Zip:	Not reported
Business Plan Acceptance Date:	Not reported
Reinspection Date Y2K Compatible:	05/14/12
Facility Phone:	619-296-1262

HMMD DISCLOSURE INVENTORY:

Item Number:	Not reported
Chemical Name:	Not reported
Case Number:	Not reported
Quantity Stored At One Time:	Not reported
Quantity Stored at One Time:	Not reported
Annual Quantity String:	Not reported
Annual Quantity String:	Not reported
Measurement Units:	Not reported
Carcinogen:	No
1st Hazard Category:	Not reported
2nd Hazard Category:	Not reported

HMMD UNDERGROUND TANKS:

Tank Number:	Not reported
--------------	--------------

MAP FINDINGS

Map ID
 Direction
 Distance
 Distance (ft.)Site

EDR ID Number

Database(s) EPA ID Number

JET GRAPHICS, INC (Continued)

S105164453

Tank ID Number: Not reported
 Waste or Product: Not reported
 Tank Contents: Not reported

HMMD VIOLATIONS:

Inspection Date: 04/02/08
 Waste Code: Not reported
 Occurrences: Not reported
 Item Number: 9571

Inspection Date: 05/14/10
 Waste Code: Not reported
 Occurrences: Not reported
 Item Number: 4762

HMMD WASTE STREAMS:

Inspection Date: 05/14/10
 Waste Item #: 141
 Waste Code: 141
 Waste Name: OFF-SPEC,AGED,SURPL
 Qnty at Inspection: 20
 Quantity String: 20
 Annual Qty: 200
 Annual Qty String: 200
 Measurement Unit: LBS
 Treatment Method: 001 RECYCLE
 Storage Method: PLASTIC DRUM
 Haz Waste Hauler: 9997 UNREGISTERED HAZ WST
 Waste Desc: INK WASTE
 Carcinogen: No

189

**RANROY PRINTING COMPANY
 1929 HANCOCK ST
 SAN DIEGO, CA 92110**

**HAZNET S108753641
 N/A**

HAZNET:

Gepaid: CAL000307029
 Contact: RANDY SINCLAIR
 Telephone: 8585718800
 Facility Addr2: Not reported
 Mailing Name: Not reported
 Mailing Address: 4650 OVERLAND AVE
 Mailing City,St,Zip: SAN DIEGO, CA 921231259
 Gen County: San Diego
 TSD EPA ID: ARD981057870
 TSD County: 99
 Waste Category: Off-specification, aged, or surplus organics
 Disposal Method: Not reported
 Tons: 0.22
 Facility County: San Diego

MAP FINDINGS

Map ID
 Direction
 Distance
 Distance (ft.)Site

EDR ID Number

Database(s) EPA ID Number

**189 JACOBS, BRAD
 1929 HANCOCK ST
 SAN DIEGO, CA 92110**

**HIST CORTESE S102431840
 LUST LUST N/A**

CORTESE:

Region: CORTESE
 Facility County Code: 37
 Reg By: LTNKA
 Reg Id: 9UT1339

LUST REG 9:

Region: 9
 Status: Case Closed
 Case Number: 9UT1339
 Local Case: H05332-001
 Substance: Gasoline
 Qty Leaked: 0
 Abate Method: Excavate and Dispose - remove contaminated soil and dispose in approved site
 Local Agency: San Diego
 How Found: Not reported
 How Stopped: Not reported
 Source: Not reported
 Cause: Not reported
 Lead Agency: Local Agency
 Case Type: Other ground water affected
 Date Found: 02/09/1989
 Date Stopped: 02/09/1989
 Confirm Date: 02/09/1989
 Submit Workplan: Not reported
 Prelim Assess: 05/15/1989
 Desc Pollution: Not reported
 Remed Plan: / /
 Remed Action: Not reported
 Began Monitor: Not reported
 Release Date: 01/24/1990
 Enforce Date: Not reported
 Closed Date: 12/4/89
 Enforce Type: Not reported
 Pilot Program: LOP
 Basin Number: 907.11
 GW Depth: Not reported
 Beneficial Use: No Beneficial groundwater use
 NPDES Number: Not reported
 Priority: Low priority. Priority ranking can change over time.
 File Dispn: File discarded, case closed
 Interim Remedial Actions: No
 Cleanup and Abatement order Number: Not reported
 Waste Discharge Requirement Number: Not reported

MAP FINDINGS

Map ID
 Direction
 Distance
 Distance (ft.)Site

EDR ID Number

Database(s) EPA ID Number

189

CHMIRS S100276179
 N/A

**I-5 S/B 96'SOUTH OF NOELL STREET
 SAN DIEGO, CA 92110**

CHMIRS:

OES Incident Number: 9014158
 OES notification: Not reported
 OES Date: Not reported
 OES Time: Not reported
 Incident Date: 26-NOV-90
Date Completed: 26-NOV-90
 Property Use: 961
 Agency Id Number: 66
 Agency Incident Number: 90299
 Time Notified: 1250
 Time Completed: 1540
 Surrounding Area: 600
 Estimated Temperature: 78
 Property Management: S
 Special Studies 1: Not reported
 Special Studies 2: Not reported
 Special Studies 3: Not reported
 Special Studies 4: Not reported
 Special Studies 5: Not reported
 Special Studies 6: Not reported
 More Than Two Substances Involved?: N
 Resp Agncy Personel # Of Decontaminated: 1
 Responding Agency Personel # Of Injuries: 1
 Responding Agency Personel # Of Fatalities: 0
 Others Number Of Decontaminated: 1
 Others Number Of Injuries: 1
 Others Number Of Fatalities: 0
 Vehicle Make/year: Not reported
 Vehicle License Number: Not reported
 Vehicle State: Not reported
 Vehicle Id Number: Not reported
 CA/DOT/PUC/ICC Number: Not reported
 Company Name: Not reported
 Reporting Officer Name/ID: L. HODGES, SGT. #7644
 Report Date: 29-NOV-90
 Comments: N
 Facility Telephone: 916 327-3310
 Waterway Involved: Not reported
 Waterway: Not reported
 Spill Site: Not reported
 Cleanup By: Not reported
 Containment: Not reported
 What Happened: Not reported
 Type: Not reported
 Measure: Not reported
 Other: Not reported
 Date/Time: Not reported
 Year: 88-92
 Agency: Not reported
 Incident Date: Not reported
 Admin Agency: Not reported
 Amount: Not reported
 Contained: Not reported
 Site Type: Not reported

MAP FINDINGS

Map ID
 Direction
 Distance
 Distance (ft.)Site

EDR ID Number
 EPA ID Number

Database(s)

(Continued)

S100276179

E Date: 19-JUN-91
 Substance: Not reported
 Quantity Released: Not reported
 BBLS: Not reported
 Cups: Not reported
 CUFT: Not reported
 Gallons: Not reported
 Grams: Not reported
 Pounds: Not reported
 Liters: Not reported
 Ounces: Not reported
 Pints: Not reported
 Quarts: Not reported
 Sheen: Not reported
 Tons: Not reported
 Unknown: Not reported
 Evacuations: Not reported
 Number of Injuries: Not reported
 Number of Fatalities: Not reported
 Description: Not reported

190

**DRAHEIM STEEL INC
 2049 KURTZ ST
 SAN DIEGO, CA 92110**

**SWEEPS UST
 San Diego Co. HMMD**

**S105036468
 N/A**

SWEEPS UST:

Status: Not reported
 Comp Number: 6095
 Number: Not reported
 Board Of Equalization: 44-022335
 Ref Date: Not reported
 Act Date: Not reported
 Created Date: Not reported
 Tank Status: Not reported
 Owner Tank Id: Not reported
 Swrcb Tank Id: 37-000-006095-000001
 Actv Date: Not reported
 Capacity: 550
 Tank Use: M.V. FUEL
 Stg: PRODUCT
 Content: REG UNLEADED
 Number Of Tanks: 2

Status: Not reported
 Comp Number: 6095
 Number: Not reported
 Board Of Equalization: 44-022335
 Ref Date: Not reported
 Act Date: Not reported
 Created Date: Not reported
 Tank Status: Not reported
 Owner Tank Id: Not reported
 Swrcb Tank Id: 37-000-006095-000002
 Actv Date: Not reported
 Capacity: 550
 Tank Use: M.V. FUEL
 Stg: PRODUCT
 Content: OTHER

MAP FINDINGS

Map ID
 Direction
 Distance
 Distance (ft.)Site

EDR ID Number
 EPA ID Number

Database(s)

DRAHEIM STEEL INC (Continued)

S105036468

Number Of Tanks: Not reported

San Diego Co. HMMD:

Facility ID: 106095
 Inactive Indicator: Active
 Business Code: 6HK03
 SIC: Not reported
 Permit Expiration: Not reported
 Owner: DRAHEIM STEEL INC
 2nd Name: Not reported
 Mailing Address: P O BOX 830 01
 Mailing City,St,Zip: SAN DIEGO, CA 92112
 Map Code/Business Plan on File: Not reported
 Corporate Code: Not reported
 Fire Dept District: Not reported
 Census Tract Number: 65.00
 EPA ID: Not reported
 Gas Station: Not reported
 Inspection Date: 01/16/91
 Reinspection Date: Not reported
 Inspector Name: LEGACY
 Violation Notice Issued: Not reported
 Facility Contact: ERIC BOICHERT
 Delinquent Flag: Not Delinquent
 Last Update: 08/30/10
 Last Delinquent Letter: Not reported
 Delinquent Comment: Not reported
 Last Letter Type: Not reported
 Property Owner: YOUTSEY JERI G
 Property Address: 339 W WASHINGTON AVE
 Property City,St,Zip: EL CAJON, CA 92020
 Tank Owner: DRAHEIM STEEL INC
 Tank Address: PO BOX 82657 01
 Tank City,St,Zip: San Diego, CA 92138
 Business Plan Acceptance Date: Not reported
 Reinspection Date Y2K Compatible: Not reported
 Facility Phone: 619-295-3153

HMMD DISCLOSURE INVENTORY:

Item Number: Not reported
 Chemical Name: Not reported
 Case Number: Not reported
 Quantity Stored At One Time: Not reported
 Quantity Stored at One Time: Not reported
 Annual Quantity String: Not reported
 Annual Quantity String: Not reported
 Measurement Units: Not reported
 Carcinogen: No
 1st Hazard Category: Not reported
 2nd Hazard Category: Not reported

HMMD UNDERGROUND TANKS:

Tank Number: T001
 Tank ID Number: 1
 Waste or Product: 550
 Tank Contents: Not reported

MAP FINDINGS

Map ID
 Direction
 Distance
 Distance (ft.)Site

EDR ID Number
 EPA ID Number

Database(s)

DRAHEIM STEEL INC (Continued)

S105036468

Tank Number: T002
 Tank ID Number: 2
 Waste or Product: 550
 Tank Contents: Not reported

HMMD VIOLATIONS:

Inspection Date: Not reported
 Waste Code: Not reported
 Occurrences: Not reported
 Item Number: Not reported

HMMD WASTE STREAMS:

Inspection Date: Not reported
 Waste Item #: Not reported
 Waste Code: Not reported
 Waste Name: Not reported
 Qnty at Inspection: Not reported
 Quantity String: Not reported
 Annual Qty: Not reported
 Annual Qty String: Not reported
 Measurement Unit: Not reported
 Treatment Method: Not reported
 Storage Method: Not reported
 Haz Waste Hauler: Not reported
 Waste Desc: Not reported
 Carcinogen: No

190

**DRAHEIM STEEL, INC.
 2049 KURTZ ST
 SAN DIEGO, CA 92110**

**HIST UST U001572832
 N/A**

HIST UST:

Region: STATE
 Facility ID: 00000067330
 Facility Type: Other
 Other Type: STEEL CONSTR.
 Total Tanks: 0002
 Contact Name: Not reported
 Telephone: 6192953153
 Owner Name: DRAHEIM STEEL, INC.
 Owner Address: 2049 KURTZ STREET
 Owner City,St,Zip: SAN DIEGO, CA 92110

Tank Num: 001
 Container Num: 1
 Year Installed: 1979
 Tank Capacity: 00000550
 Tank Used for: WASTE
 Type of Fuel: 4
 Tank Construction: Unkown inches
 Leak Detection: Visual, None

Tank Num: 002
 Container Num: 2
 Year Installed: 1979
 Tank Capacity: 00000550

MAP FINDINGS

Map ID
 Direction
 Distance
 Distance (ft.)Site

EDR ID Number
 EPA ID Number

Database(s)

DRAHEIM STEEL, INC. (Continued)

U001572832

Tank Used for: PRODUCT
 Type of Fuel: UNLEADED
 Tank Construction: Not reported
 Leak Detection: Visual, None

190

**ROBERT MCMULLAN & SON, INC.
 2053 KURTZ ST
 SAN DIEGO, CA 92110**

HIST UST

**U001572859
 N/A**

HIST UST:

Region: STATE
 Facility ID: 00000051452
 Facility Type: Not reported
 Other Type: CONSTRUCTION CONTRAC
 Total Tanks: 0003
 Contact Name: Not reported
 Telephone: 6192966128
 Owner Name: ROBERT MCNULLAN & SON, INC.
 Owner Address: 2053 KURTZ ST.
 Owner City,St,Zip: SAN DIEGO, CA 92138

Tank Num: 001
 Container Num: 1
 Year Installed: Not reported
 Tank Capacity: 00002000
 Tank Used for: PRODUCT
 Type of Fuel: UNLEADED
 Tank Construction: Not reported
 Leak Detection: Stock Inventor

Tank Num: 002
 Container Num: 2
 Year Installed: Not reported
 Tank Capacity: 00000500
 Tank Used for: PRODUCT
 Type of Fuel: Not reported
 Tank Construction: Not reported
 Leak Detection: Stock Inventor

Tank Num: 003
 Container Num: 3
 Year Installed: Not reported
 Tank Capacity: 00000500
 Tank Used for: PRODUCT
 Type of Fuel: 06
 Tank Construction: Not reported
 Leak Detection: Stock Inventor

MAP FINDINGS

Map ID
 Direction
 Distance
 Distance (ft.)Site

EDR ID Number
 EPA ID Number

Database(s)

**190 ROBERT MCMULLAN AND SONS, INC.
 2053 KURTZ ST
 SAN DIEGO, CA 92138**

**LUST S102435939
 N/A**

LUST REG 9:

Region: 9
 Status: Case Closed
 Case Number: 9UT348
 Local Case: H03909-001
 Substance: Gasoline
 Qty Leaked: Not reported
 Abate Method: Remove Free Product - remove floating product from water table
 Local Agency: San Diego
 How Found: Subsurface Monitoring
 How Stopped: Remove Contents
 Source: Tank
 Cause: Corrosion
 Lead Agency: Local Agency
 Case Type: Other ground water affected
 Date Found: 05/09/1986
 Date Stopped: 05/15/1986
 Confirm Date: 05/12/1986
 Submit Workplan: Not reported
 Prelim Assess: / /
 Desc Pollution: Not reported
 Remed Plan: / /
 Remed Action: 3/31/87
 Began Monitor: Not reported
 Release Date: 05/12/1986
 Enforce Date: Not reported
 Closed Date: 6/17/88
 Enforce Type: Not reported
 Pilot Program: LOP
 Basin Number: 908.21
 GW Depth: 5-10
 Beneficial Use: No Beneficial groundwater use
 NPDES Number: Not reported
 Priority: Low priority. Priority ranking can change over time.
 File Dispn: File discarded, case closed
 Interim Remedial Actions: Yes
 Cleanup and Abatement order Number: Not reported
 Waste Discharge Requirement Number: Not reported

**190 ROBERT MCMULLAN & SON INC
 2053 KURTZ ST
 SAN DIEGO, CA 92110**

**HIST CORTESE S103640738
 LUST N/A
 SWEEPS UST
 San Diego Co. HMMD
 HAZNET
 SAN DIEGO CO. SAM**

CORTESE:

Region: CORTESE
 Facility County Code: 37
 Reg By: LTNKA
 Reg Id: 9UT348

LUST:

Region: STATE
 Global Id: T0607302244

MAP FINDINGS

Map ID
 Direction
 Distance
 Distance (ft.)Site

EDR ID Number
 EPA ID Number

Database(s)

ROBERT MCMULLAN & SON INC (Continued)

S103640738

Latitude: 32.743718
 Longitude: -117.189498
 Case Type: LUST Cleanup Site
 Status: Completed - Case Closed
 Status Date: 1988-06-16 00:00:00
 Lead Agency: SAN DIEGO COUNTY LOP
 Case Worker: VC
 Local Agency: Not reported
 RB Case Number: 9UT348
 LOC Case Number: H03909-001
 File Location: Local Agency
 Potential Media Affect: Other Groundwater (uses other than drinking water)
 Potential Contaminants of Concern: Gasoline
 Site History: Not reported

[Click here to access the California GeoTracker records for this facility:](#)

SWEEPS UST:

Status: A
 Comp Number: 3909
 Number: 9
 Board Of Equalization: Not reported
 Ref Date: Not reported
 Act Date: 06-26-92
 Created Date: 02-29-88
 Tank Status: Not reported
 Owner Tank Id: Not reported
 Swrcb Tank Id: Not reported
 Actv Date: Not reported
 Capacity: Not reported
 Tank Use: Not reported
 Stg: Not reported
 Content: Not reported
 Number Of Tanks: Not reported

Status: Not reported
 Comp Number: 3909
 Number: Not reported
 Board Of Equalization: Not reported
 Ref Date: Not reported
 Act Date: Not reported
 Created Date: Not reported
 Tank Status: Not reported
 Owner Tank Id: Not reported
 Swrcb Tank Id: 37-000-003909-000001
 Actv Date: Not reported
 Capacity: 2000
 Tank Use: M.V. FUEL
 Stg: PRODUCT
 Content: REG UNLEADED
 Number Of Tanks: 4

Status: Not reported
 Comp Number: 3909
 Number: Not reported
 Board Of Equalization: Not reported
 Ref Date: Not reported

MAP FINDINGS

Map ID
 Direction
 Distance
 Distance (ft.)Site

EDR ID Number
 EPA ID Number

Database(s)

ROBERT MCMULLAN & SON INC (Continued)

S103640738

Act Date: Not reported
 Created Date: Not reported
 Tank Status: Not reported
 Owner Tank Id: Not reported
 Swrcb Tank Id: 37-000-003909-000002
 Actv Date: Not reported
 Capacity: 550
 Tank Use: CHEMICAL
 Stg: PRODUCT
 Content: Not reported
 Number Of Tanks: Not reported

Status: Not reported
 Comp Number: 3909
 Number: Not reported
 Board Of Equalization: Not reported
 Ref Date: Not reported
 Act Date: Not reported
 Created Date: Not reported
 Tank Status: Not reported
 Owner Tank Id: Not reported
 Swrcb Tank Id: 37-000-003909-000003
 Actv Date: Not reported
 Capacity: 550
 Tank Use: M.V. FUEL
 Stg: PRODUCT
 Content: AVIA. GAS
 Number Of Tanks: Not reported

Status: Not reported
 Comp Number: 3909
 Number: Not reported
 Board Of Equalization: Not reported
 Ref Date: Not reported
 Act Date: Not reported
 Created Date: Not reported
 Tank Status: Not reported
 Owner Tank Id: Not reported
 Swrcb Tank Id: 37-000-003909-000004
 Actv Date: Not reported
 Capacity: 550
 Tank Use: UNKNOWN
 Stg: PRODUCT
 Content: Not reported
 Number Of Tanks: Not reported

San Diego Co. HMMD:

Facility ID: 103909
 Inactive Indicator: Active
 Business Code: Not reported
 SIC: Not reported
 Permit Expiration: Not reported
 Owner: BRUCE MCMULLAN
 2nd Name: Not reported
 Mailing Address: PO BOX 80518
 Mailing City,St,Zip: SAN DIEGO, CA 92138
 Map Code/Business Plan on File: Not reported

MAP FINDINGS

Map ID
 Direction
 Distance
 Distance (ft.)Site

EDR ID Number
 EPA ID Number

Database(s)

ROBERT MCMULLAN & SON INC (Continued)

S103640738

Corporate Code: Not reported
 Fire Dept District: Not reported
 Census Tract Number: 65.00
 EPA ID: CAD981399066
 Gas Station: Not reported
 Inspection Date: 09/20/96
 Reinspection Date: Not reported
 Inspector Name: LEGACY
 Violation Notice Issued: Not reported
 Facility Contact: MICHAEL KOCH
 Delinquent Flag: Not Delinquent
 Last Update: 08/30/10
 Last Delinquent Letter: Not reported
 Delinquent Comment: Not reported
 Last Letter Type: Not reported
 Property Owner: VERY WELLS DONE L L C
 Property Address: 2378 PRESIDIO DR
 Property City,St,Zip: SAN DIEGO, CA 92103
 Tank Owner: ROBERT MCNULLAN & SON, INC.
 Tank Address: 2053 S KURTZ ST.
 Tank City,St,Zip: San Diego, CA 92138
 Business Plan Acceptance Date: Not reported
 Reinspection Date Y2K Compatible: Not reported
 Facility Phone: 619-296-6128

HMMD DISCLOSURE INVENTORY:

Item Number: Not reported
 Chemical Name: Not reported
 Case Number: Not reported
 Quantity Stored At One Time: Not reported
 Quantity Stored at One Time: Not reported
 Annual Quantity String: Not reported
 Annual Quantity String: Not reported
 Measurement Units: Not reported
 Carcinogen: No
 1st Hazard Category: Not reported
 2nd Hazard Category: Not reported

HMMD UNDERGROUND TANKS:

Tank Number: T001
 Tank ID Number: 1
 Waste or Product: 2000
 Tank Contents: Not reported

Tank Number: T002
 Tank ID Number: 2
 Waste or Product: 550
 Tank Contents: Not reported

Tank Number: T003
 Tank ID Number: 3
 Waste or Product: 550
 Tank Contents: Not reported

Tank Number: T004
 Tank ID Number: 4
 Waste or Product: 550

MAP FINDINGS

Map ID
 Direction
 Distance
 Distance (ft.)Site

EDR ID Number

Database(s) EPA ID Number

ROBERT MCMULLAN & SON INC (Continued)

S103640738

Tank Contents: Not reported

HMMD VIOLATIONS:

Inspection Date: Not reported
 Waste Code: Not reported
 Occurrences: Not reported
 Item Number: Not reported

HMMD WASTE STREAMS:

Inspection Date: Not reported
 Waste Item #: Not reported
 Waste Code: Not reported
 Waste Name: Not reported
 Qty at Inspection: Not reported
 Quantity String: Not reported
 Annual Qty: Not reported
 Annual Qty String: Not reported
 Measurement Unit: Not reported
 Treatment Method: Not reported
 Storage Method: Not reported
 Haz Waste Hauler: Not reported
 Waste Desc: Not reported
 Carcinogen: No

HAZNET:

Gepaid: CAD981399066
 Contact: Not reported
 Telephone: 0000000000
 Facility Addr2: Not reported
 Mailing Name: Not reported
 Mailing Address: P O BOX 80518
 Mailing City,St,Zip: SAN DIEGO, CA 921380000
 Gen County: San Diego
 TSD EPA ID: CAD000088252
 TSD County: Los Angeles
 Waste Category: Off-specification, aged, or surplus organics
 Disposal Method: Transfer Station
 Tons: 4.1600
 Facility County: San Diego

Gepaid: CAD981399066
 Contact: Not reported
 Telephone: 0000000000
 Facility Addr2: Not reported
 Mailing Name: Not reported
 Mailing Address: P O BOX 80518
 Mailing City,St,Zip: SAN DIEGO, CA 921380000
 Gen County: San Diego
 TSD EPA ID: CAD000088252
 TSD County: Los Angeles
 Waste Category: Halogenated solvents (chloroform, methyl chloride, perchloroethylene, etc.)
 Disposal Method: Transfer Station
 Tons: .0208
 Facility County: San Diego

MAP FINDINGS

Map ID
 Direction
 Distance
 Distance (ft.)Site

EDR ID Number
 EPA ID Number

Database(s)

ROBERT MCMULLAN & SON INC (Continued)

S103640738

Gepaid: CAD981399066
 Contact: Not reported
 Telephone: 0000000000
 Facility Addr2: Not reported
 Mailing Name: Not reported
 Mailing Address: P O BOX 80518
 Mailing City,St,Zip: SAN DIEGO, CA 921380000
 Gen County: San Diego
 TSD EPA ID: CAD000088252
 TSD County: Los Angeles
 Waste Category: Unspecified organic liquid mixture
 Disposal Method: Transfer Station
 Tons: .3753
 Facility County: San Diego

Gepaid: CAD981399066
 Contact: Not reported
 Telephone: 0000000000
 Facility Addr2: Not reported
 Mailing Name: Not reported
 Mailing Address: P O BOX 80518
 Mailing City,St,Zip: SAN DIEGO, CA 921380000
 Gen County: San Diego
 TSD EPA ID: CAD000088252
 TSD County: Los Angeles
 Waste Category: Off-specification, aged, or surplus organics
 Disposal Method: Not reported
 Tons: 4.1600
 Facility County: San Diego

Gepaid: CAD981399066
 Contact: Not reported
 Telephone: 0000000000
 Facility Addr2: Not reported
 Mailing Name: Not reported
 Mailing Address: P O BOX 80518
 Mailing City,St,Zip: SAN DIEGO, CA 921380000
 Gen County: San Diego
 TSD EPA ID: CAD000088252
 TSD County: Los Angeles
 Waste Category: Other organic solids
 Disposal Method: Transfer Station
 Tons: 1.9600
 Facility County: San Diego

[Click this hyperlink](#) while viewing on your computer to access
 3 additional CA_HAZNET: record(s) in the EDR Site Report.

SAN DIEGO CO. SAM:

Case Number: H03909-001
 Agency: DEH Site Assessment & Mitigation
Funding: LOP - State Fund
 FType: GW With No Beneficial Use Designation
 FStatus: 9
 Date: 6/16/1988
 Date Began: 5/12/1986

MAP FINDINGS

Map ID Direction Distance Distance (ft.)Site Database(s) EPA ID Number EDR ID Number

190 COASTAL MARINE SERVICES INC RCRA-SQG 1000820521
 2061 KURTZ ST FINDS CAD983665787
 SAN DIEGO, CA 92110 HAZNET

RCRA-SQG:

Date form received by agency: 04/26/1993
 Facility name: COASTAL MARINE SERVICES INC
 Facility address: 2061 KURTZ ST
 SAN DIEGO, CA 92110
 EPA ID: CAD983665787
 Contact: JOSEPH GAROFALO
 Contact address: 2061 KURTZ ST
 SAN DIEGO, CA 92110
 Contact country: US
 Contact telephone: (619) 291-8176
 Contact email: Not reported
 EPA Region: 09
 Classification: Small Small Quantity Generator
 Description: Handler: generates more than 100 and less than 1000 kg of hazardous waste during any calendar month and accumulates less than 6000 kg of hazardous waste at any time; or generates 100 kg or less of hazardous waste during any calendar month, and accumulates more than 1000 kg of hazardous waste at any time

Owner/Operator Summary:

Owner/operator name: HOWARD GORDON
 Owner/operator address: 2061 KURZT ST
 SAN DIEGO, CA 92110
 Owner/operator country: Not reported
 Owner/operator telephone: (619) 291-8176
 Legal status: Private
 Owner/Operator Type: Owner
 Owner/Op start date: Not reported
 Owner/Op end date: Not reported

Handler Activities Summary:

U.S. importer of hazardous waste: No
 Mixed waste (haz. and radioactive): Unknown
 Recycler of hazardous waste: No
 Transporter of hazardous waste: No
 Treater, storer or disposer of HW: No
 Underground injection activity: No
 On-site burner exemption: No
 Furnace exemption: No
 Used oil fuel burner: No
 Used oil processor: No
 User oil refiner: No
 Used oil fuel marketer to burner: No
 Used oil Specification marketer: No
 Used oil transfer facility: No
 Used oil transporter: No
 Off-site waste receiver: Verified to be non-commercial

Violation Status: No violations found

FINDS:

Registry ID: 110002897349

MAP FINDINGS

Map ID
 Direction
 Distance
 Distance (ft.)Site

EDR ID Number

Database(s) EPA ID Number

COASTAL MARINE SERVICES INC (Continued)

1000820521

Environmental Interest/Information System

RCRAInfo is a national information system that supports the Resource Conservation and Recovery Act (RCRA) program through the tracking of events and activities related to facilities that generate, transport, and treat, store, or dispose of hazardous waste. RCRAInfo allows RCRA program staff to track the notification, permit, compliance, and corrective action activities required under RCRA.

HAZNET:

Gepaid: CAD983665787
 Contact: HOWARD GORDON
 Telephone: 6192918176
 Facility Addr2: Not reported
 Mailing Name: Not reported
 Mailing Address: 3650 HANCOCK ST
 Mailing City,St,Zip: SAN DIEGO, CA 921102014
 Gen County: San Diego
 TSD EPA ID: CAD008252405
 TSD County: Los Angeles
 Waste Category: Unspecified organic liquid mixture
 Disposal Method: Recycler
 Tons: .2293
 Facility County: San Diego

Gepaid: CAD983665787
 Contact: HOWARD GORDON
 Telephone: 6192918176
 Facility Addr2: Not reported
 Mailing Name: Not reported
 Mailing Address: 3650 HANCOCK ST
 Mailing City,St,Zip: SAN DIEGO, CA 921102014
 Gen County: San Diego
 TSD EPA ID: CAD009007626
 TSD County: Los Angeles
 Waste Category: Asbestos-containing waste
 Disposal Method: Disposal, Land Fill
 Tons: 2.5284
 Facility County: San Diego

190

**WESTERN TRUCK & EQUIP CO
 2077 KURTZ ST
 SAN DIEGO, CA 92110**

**RCRA-SQG 1000403090
 FINDS CAD981997562
 San Diego Co. HMMD**

RCRA-SQG:

Date form received by agency: 09/01/1996
 Facility name: WESTERN TRUCK & EQUIP CO
 Facility address: 2077 KURTZ ST
 SAN DIEGO, CA 92110
 EPA ID: CAD981997562
 Mailing address: KURTZ ST
 SAN DIEGO, CA 92110
 Contact: Not reported
 Contact address: Not reported
 Contact country: Not reported
 Contact telephone: Not reported

MAP FINDINGS

Map ID
 Direction
 Distance
 Distance (ft.)Site

EDR ID Number
 EPA ID Number

Database(s)

WESTERN TRUCK & EQUIP CO (Continued)

1000403090

Contact email: Not reported
 EPA Region: 09
 Classification: Small Small Quantity Generator
 Description: Handler: generates more than 100 and less than 1000 kg of hazardous waste during any calendar month and accumulates less than 6000 kg of hazardous waste at any time; or generates 100 kg or less of hazardous waste during any calendar month, and accumulates more than 1000 kg of hazardous waste at any time

Owner/Operator Summary:

Owner/operator name: TOM HOUSAR
 Owner/operator address: NOT REQUIRED
 NOT REQUIRED, ME 99999
 Owner/operator country: Not reported
 Owner/operator telephone: (415) 555-1212
 Legal status: Private
 Owner/Operator Type: Owner
 Owner/Op start date: Not reported
 Owner/Op end date: Not reported

Owner/operator name: NOT REQUIRED
 Owner/operator address: NOT REQUIRED
 NOT REQUIRED, ME 99999

Owner/operator country: Not reported
 Owner/operator telephone: (415) 555-1212
 Legal status: Private
 Owner/Operator Type: Operator
 Owner/Op start date: Not reported
 Owner/Op end date: Not reported

Handler Activities Summary:

U.S. importer of hazardous waste: Unknown
 Mixed waste (haz. and radioactive): Unknown
 Recycler of hazardous waste: No
 Transporter of hazardous waste: No
 Treater, storer or disposer of HW: No
 Underground injection activity: No
 On-site burner exemption: Unknown
 Furnace exemption: Unknown
 Used oil fuel burner: No
 Used oil processor: No
 User oil refiner: No
 Used oil fuel marketer to burner: No
 Used oil Specification marketer: No
 Used oil transfer facility: No
 Used oil transporter: No
 Off-site waste receiver: Verified to be non-commercial

Violation Status: No violations found

FINDS:

Registry ID: 110002771297

Environmental Interest/Information System

RCRAInfo is a national information system that supports the Resource Conservation and Recovery Act (RCRA) program through the tracking of

MAP FINDINGS

Map ID
 Direction
 Distance
 Distance (ft.)Site

EDR ID Number
 EPA ID Number

Database(s)

WESTERN TRUCK & EQUIP CO (Continued)

1000403090

events and activities related to facilities that generate, transport, and treat, store, or dispose of hazardous waste. RCRAInfo allows RCRA program staff to track the notification, permit, compliance, and corrective action activities required under RCRA.

San Diego Co. HMMD:

Facility ID:	113514
Inactive Indicator:	Active
Business Code:	Not reported
SIC:	Not reported
Permit Expiration:	Not reported
Owner:	TOM HOUSHAR
2nd Name:	Not reported
Mailing Address:	P O BOX 81287
Mailing City,St,Zip:	SAN DIEGO, CA 92138
Map Code/Business Plan on File:	Not reported
Corporate Code:	Not reported
Fire Dept District:	Not reported
Census Tract Number:	65.00
EPA ID:	CAD981997562
Gas Station:	Not reported
Inspection Date:	06/11/91
Reinspection Date:	Not reported
Inspector Name:	LEGACY
Violation Notice Issued:	Not reported
Facility Contact:	TOM HOUSHAR/PRESIDENT
Delinquent Flag:	Not Delinquent
Last Update:	08/30/10
Last Delinquent Letter:	Not reported
Delinquent Comment:	Not reported
Last Letter Type:	Not reported
Property Owner:	SLAYEN FAMILY TRUST 01-31-90
Property Address:	4355 HERMOSA WAY
Property City,St,Zip:	SAN DIEGO, CA 92103
Tank Owner:	Not reported
Tank Address:	Not reported
Tank City,St,Zip:	Not reported
Business Plan Acceptance Date:	Not reported
Reinspection Date Y2K Compatible:	Not reported
Facility Phone:	298-7226

HMMD DISCLOSURE INVENTORY:

Item Number:	Not reported
Chemical Name:	Not reported
Case Number:	Not reported
Quantity Stored At One Time:	Not reported
Quantity Stored at One Time:	Not reported
Annual Quantity String:	Not reported
Annual Quantity String:	Not reported
Measurement Units:	Not reported
Carcinogen:	No
1st Hazard Category:	Not reported
2nd Hazard Category:	Not reported

HMMD UNDERGROUND TANKS:

Tank Number:	Not reported
--------------	--------------

MAP FINDINGS

Map ID
 Direction
 Distance
 Distance (ft.)Site

EDR ID Number

Database(s) EPA ID Number

WESTERN TRUCK & EQUIP CO (Continued)

1000403090

Tank ID Number: Not reported
 Waste or Product: Not reported
 Tank Contents: Not reported

HMMD VIOLATIONS:

Inspection Date: Not reported
 Waste Code: Not reported
 Occurrences: Not reported
 Item Number: Not reported

HMMD WASTE STREAMS:

Inspection Date: Not reported
 Waste Item #: Not reported
 Waste Code: Not reported
 Waste Name: Not reported
 Qty at Inspection: Not reported
 Quantity String: Not reported
 Annual Qty: Not reported
 Annual Qty String: Not reported
 Measurement Unit: Not reported
 Treatment Method: Not reported
 Storage Method: Not reported
 Haz Waste Hauler: Not reported
 Waste Desc: Not reported
 Carcinogen: No

191

**HAWLEY AUTOMOTIVE SERVICE CTR
 2902 LYTTON ST
 SAN DIEGO, CA 92110**

**SWEEPS UST S104755473
 San Diego Co. HMMD N/A**

SWEEPS UST:

Status: A
 Comp Number: 12948
 Number: 9
 Board Of Equalization: 44-022674
 Ref Date: Not reported
 Act Date: 06-26-92
 Created Date: 02-29-88
 Tank Status: A
 Owner Tank Id: Not reported
 Swrcb Tank Id: 37-000-012948-000001
 Actv Date: Not reported
 Capacity: 4000
 Tank Use: M.V. FUEL
 Stg: P
 Content: OTHER
 Number Of Tanks: 5

Status: A
 Comp Number: 12948
 Number: 9
 Board Of Equalization: 44-022674
 Ref Date: Not reported
 Act Date: 06-26-92
 Created Date: 02-29-88
 Tank Status: A

MAP FINDINGS

Map ID
 Direction
 Distance
 Distance (ft.)Site

EDR ID Number

Database(s) EPA ID Number

HAWLEY AUTOMOTIVE SERVICE CTR (Continued)

S104755473

Owner Tank Id: Not reported
 Swrcb Tank Id: 37-000-012948-000002
 Actv Date: Not reported
 Capacity: 6000
 Tank Use: M.V. FUEL
 Stg: P
 Content: LEADED
 Number Of Tanks: Not reported

Status: A
 Comp Number: 12948
 Number: 9
 Board Of Equalization: 44-022674
 Ref Date: Not reported
 Act Date: 06-26-92
 Created Date: 02-29-88

Tank Status: A
 Owner Tank Id: Not reported
 Swrcb Tank Id: 37-000-012948-000003
 Actv Date: Not reported
 Capacity: 8000
 Tank Use: M.V. FUEL
 Stg: P
 Content: REG UNLEADED
 Number Of Tanks: Not reported

Status: A
 Comp Number: 12948
 Number: 9
 Board Of Equalization: 44-022674
 Ref Date: Not reported
 Act Date: 06-26-92
 Created Date: 02-29-88

Tank Status: A
 Owner Tank Id: Not reported
 Swrcb Tank Id: 37-000-012948-000004
 Actv Date: Not reported
 Capacity: 8000
 Tank Use: M.V. FUEL
 Stg: P
 Content: REG UNLEADED
 Number Of Tanks: Not reported

Status: A
 Comp Number: 12948
 Number: 9
 Board Of Equalization: 44-022674
 Ref Date: Not reported
 Act Date: 06-26-92
 Created Date: 02-29-88

Tank Status: A
 Owner Tank Id: Not reported
 Swrcb Tank Id: 37-000-012948-000005
 Actv Date: Not reported
 Capacity: 500
 Tank Use: PETROLEUM
 Stg: W

MAP FINDINGS

Map ID
 Direction
 Distance
 Distance (ft.)Site

EDR ID Number
 EPA ID Number

Database(s)

HAWLEY AUTOMOTIVE SERVICE CTR (Continued)

S104755473

Content: Not reported
 Number Of Tanks: Not reported

San Diego Co. HMMD:

Facility ID: 136233
 Inactive Indicator: Active
 Business Code: 6HK26
 SIC: Not reported
 Permit Expiration: Not reported
 Owner: BRIAN ELDE
 2nd Name: Not reported
 Mailing Address: PO BOX 16511
 Mailing City,St,Zip: SAN DIEGO, CA 92176
 Map Code/Business Plan on File: Not reported
 Corporate Code: Not reported
 Fire Dept District: San Diego
 Census Tract Number: 66.00
 EPA ID: Not reported
 Gas Station: Not reported
 Inspection Date: 03/25/99
 Reinspection Date: Not reported
 Inspector Name: LEGACY
 Violation Notice Issued: Not reported
 Facility Contact: SUNI ELDE
 Delinquent Flag: Not Delinquent
 Last Update: 08/30/10
 Last Delinquent Letter: Not reported
 Delinquent Comment: Not reported
 Last Letter Type: Not reported
 Property Owner: HAWLEY DONALD L TRUST 12-12-89
 Property Address: 2844 LYTTON ST
 Property City,St,Zip: SAN DIEGO, CA 92110
 Tank Owner: Not reported
 Tank Address: Not reported
 Tank City,St,Zip: Not reported
 Business Plan Acceptance Date: Not reported
 Reinspection Date Y2K Compatible: Not reported
 Facility Phone: 619-224-5331

HMMD DISCLOSURE INVENTORY:

Item Number: Not reported
 Chemical Name: Not reported
 Case Number: Not reported
 Quantity Stored At One Time: Not reported
 Quantity Stored at One Time: Not reported
 Annual Quantity String: Not reported
 Annual Quantity String: Not reported
 Measurement Units: Not reported
 Carcinogen: No
 1st Hazard Category: Not reported
 2nd Hazard Category: Not reported

HMMD UNDERGROUND TANKS:

Tank Number: Not reported
 Tank ID Number: Not reported
 Waste or Product: Not reported
 Tank Contents: Not reported

MAP FINDINGS

Map ID
 Direction
 Distance
 Distance (ft.)Site

EDR ID Number
 EPA ID Number

Database(s)

HAWLEY AUTOMOTIVE SERVICE CTR (Continued)

S104755473

HMMD VIOLATIONS:

Inspection Date: Not reported
 Waste Code: Not reported
 Occurrences: Not reported
 Item Number: Not reported

HMMD WASTE STREAMS:

Inspection Date: Not reported
 Waste Item #: Not reported
 Waste Code: Not reported
 Waste Name: Not reported
 Qnty at Inspection: Not reported
 Quantity String: Not reported
 Annual Qty: Not reported
 Annual Qty String: Not reported
 Measurement Unit: Not reported
 Treatment Method: Not reported
 Storage Method: Not reported
 Haz Waste Hauler: Not reported
 Waste Desc: Not reported
 Carcinogen: No

Facility ID: 208418
 Inactive Indicator: Active
 Business Code: 6HK26
 SIC: Not reported
 Permit Expiration: Not reported
 Owner: DANIEL W MARMON
 2nd Name: Not reported
 Mailing Address: 2902 LYTTON
 Mailing City,St,Zip: San Diego, CA 92110
 Map Code/Business Plan on File: Not reported
 Corporate Code: Not reported
 Fire Dept District: San Diego
 Census Tract Number: 66.00
 EPA ID: CAL 00031191
 Gas Station: Not reported
 Inspection Date: 08/09/07
 Reinspection Date: Not reported
 Inspector Name: JPEARSON
 Violation Notice Issued: Not reported
 Facility Contact: DANIEL MARMON, OWNER
 Delinquent Flag: Not Delinquent
 Last Update: 08/30/10
 Last Delinquent Letter: Not reported
 Delinquent Comment: Not reported
 Last Letter Type: Not reported
 Property Owner: HAWLEY DONALD L TRUST 12-12-89
 Property Address: 2844 LYTTON ST
 Property City,St,Zip: SAN DIEGO, CA 92110
 Tank Owner: Not reported
 Tank Address: Not reported
 Tank City,St,Zip: Not reported
 Business Plan Acceptance Date: Not reported
 Reinspection Date Y2K Compatible: Not reported

MAP FINDINGS

Map ID
 Direction
 Distance
 Distance (ft.)Site

EDR ID Number
 EPA ID Number

Database(s)

HAWLEY AUTOMOTIVE SERVICE CTR (Continued)

S104755473

Facility Phone: 619-886-6909

HMMD DISCLOSURE INVENTORY:

Item Number: Not reported
 Chemical Name: Not reported
 Case Number: Not reported
 Quantity Stored At One Time: Not reported
 Quantity Stored at One Time: Not reported
 Annual Quantity String: Not reported
 Annual Quantity String: Not reported
 Measurement Units: Not reported
 Carcinogen: No
 1st Hazard Category: Not reported
 2nd Hazard Category: Not reported

HMMD UNDERGROUND TANKS:

Tank Number: Not reported
 Tank ID Number: Not reported
 Waste or Product: Not reported
 Tank Contents: Not reported

HMMD VIOLATIONS:

Inspection Date: Not reported
 Waste Code: Not reported
 Occurrences: Not reported
 Item Number: Not reported

HMMD WASTE STREAMS:

Inspection Date: Not reported
 Waste Item #: Not reported
 Waste Code: Not reported
 Waste Name: Not reported
 Qnty at Inspection: Not reported
 Quantity String: Not reported
 Annual Qty: Not reported
 Annual Qty String: Not reported
 Measurement Unit: Not reported
 Treatment Method: Not reported
 Storage Method: Not reported
 Haz Waste Hauler: Not reported
 Waste Desc: Not reported
 Carcinogen: No

191

**SOUTHERN CAL. TRANSMISSION
 2904 LYTTON ST
 SAN DIEGO, CA 92110**

San Diego Co. HMMD S106071316
 N/A

San Diego Co. HMMD:

Facility ID: 201927
 Inactive Indicator: Active
 Business Code: 6HK26
 SIC: Not reported
 Permit Expiration: Not reported
 Owner: LEO MONKBIT, INC.
 2nd Name: Not reported
 Mailing Address: 2904 LYTTON ST

MAP FINDINGS

Map ID
 Direction
 Distance
 Distance (ft.)Site

EDR ID Number
 EPA ID Number

Database(s)

SOUTHERN CAL. TRANSMISSION (Continued)

S106071316

Mailing City,St,Zip: SAN DIEGO, CA 92110
 Map Code/Business Plan on File: Not reported
 Corporate Code: Not reported
 Fire Dept District: San Diego
 Census Tract Number: 66.00
 EPA ID: CAL000262055
 Gas Station: Not reported
 Inspection Date: 08/19/09
 Reinspection Date: Not reported
 Inspector Name: SINGMANS
 Violation Notice Issued: Not reported
 Facility Contact: KEVAN PECK
 Delinquent Flag: Not Delinquent
 Last Update: 08/30/10
 Last Delinquent Letter: Not reported
 Delinquent Comment: Not reported
 Last Letter Type: Not reported
 Property Owner: HAWLEY DONALD L TRUST 12-12-89
 Property Address: 2844 LYTTON ST
 Property City,St,Zip: SAN DIEGO, CA 92110
 Tank Owner: Not reported
 Tank Address: Not reported
 Tank City,St,Zip: Not reported
 Business Plan Acceptance Date: Not reported
 Reinspection Date Y2K Compatible: 02/19/11
 Facility Phone: 619-523-1222

HMMD DISCLOSURE INVENTORY:

Item Number: HEX
 Chemical Name: HEXANE
 Case Number: 110-54-3
 Quantity Stored At One Time: Not reported
 Quantity Stored at One Time: Not reported
 Annual Quantity String: Not reported
 Annual Quantity String: Not reported
 Measurement Units: Not reported
 Carcinogen: No
 1st Hazard Category: FIRE
 2nd Hazard Category: ACUTE

HMMD UNDERGROUND TANKS:

Tank Number: Not reported
 Tank ID Number: Not reported
 Waste or Product: Not reported
 Tank Contents: Not reported

HMMD VIOLATIONS:

Inspection Date: 10/05/07
 Waste Code: Not reported
 Occurrences: Not reported
 Item Number: 6345

Inspection Date: 10/05/07
 Waste Code: Not reported
 Occurrences: Not reported
 Item Number: 6346

MAP FINDINGS

Map ID
 Direction
 Distance
 Distance (ft.)Site

EDR ID Number
 EPA ID Number

Database(s)

SOUTHERN CAL. TRANSMISSION (Continued)

S106071316

HMMD WASTE STREAMS:

Inspection Date: 08/19/09
 Waste Item #: 134
 Waste Code: 134
 Waste Name: AQUEOUS SOL'N W/LESS
 Qnty at Inspection: 55
 Quantity String: 55
 Annual Qty: 110
 Annual Qty String: 110
 Measurement Unit: GAL
 Treatment Method: 999 UNKNOWN
 Storage Method: METAL DRUM
 Haz Waste Hauler: 0015 ASBURY ENVIRONMENTAL
 Waste Desc: ANTIFREEZE
 Carcinogen: No

Inspection Date: 08/19/09
 Waste Item #: 135
 Waste Code: 135
 Waste Name: UNSPECIFIED AQUEOUS
 Qnty at Inspection: 35
 Quantity String: 35
 Annual Qty: 70
 Annual Qty String: 70
 Measurement Unit: GAL
 Treatment Method: 001 RECYCLE
 Storage Method: PE
 Haz Waste Hauler: 1406 SAFETY-KLEEN SYSTEMS
 Waste Desc: PARTS WASHER
 Carcinogen: No

Inspection Date: 08/19/09
 Waste Item #: 221
 Waste Code: 221
 Waste Name: WASTE OIL & MIXED OI
 Qnty at Inspection: 250
 Quantity String: 250
 Annual Qty: 680
 Annual Qty String: 680
 Measurement Unit: GAL
 Treatment Method: 001 RECYCLE
 Storage Method: METAL DRUM
 Haz Waste Hauler: 0015 ASBURY ENVIRONMENTAL
 Waste Desc: WASTE TRANSMISSION FLUID
 Carcinogen: No

Inspection Date: 08/19/09
 Waste Item #: 252
 Waste Code: 252
 Waste Name: STILL BOTTOM WASTE (
 Qnty at Inspection: 50
 Quantity String: 50
 Annual Qty: 200
 Annual Qty String: 200
 Measurement Unit: LBS
 Treatment Method: 001 RECYCLE
 Storage Method: PLASTIC DRUM

MAP FINDINGS

Map ID
 Direction
 Distance
 Distance (ft.)Site

EDR ID Number
 EPA ID Number

Database(s)

SOUTHERN CAL. TRANSMISSION (Continued)

S106071316

Haz Waste Hauler: 1406 SAFETY-KLEEN SYSTEMS
 Waste Desc: SLUDGE
 Carcinogen: No

Inspection Date: 08/19/09
 Waste Item #: 451
 Waste Code: 451
 Waste Name: DEGREASING SLUDGE
 Qnty at Inspection: 30
 Quantity String: 30
 Annual Qty: 60
 Annual Qty String: 60
 Measurement Unit: LBS
 Treatment Method: 999 UNKNOWN
 Storage Method: PROCESS EQUIP
 Haz Waste Hauler: 0015 ASBURY ENVIRONMENTAL
 Waste Desc: JET WASHER
 Carcinogen: No

Inspection Date: 08/19/09
 Waste Item #: 888
 Waste Code: 888
 Waste Name: USED OIL FILTERS
 Qnty at Inspection: 300
 Quantity String: 300
 Annual Qty: 300
 Annual Qty String: 300
 Measurement Unit: LBS
 Treatment Method: 888 FILTERS/METAL RE
 Storage Method: METAL DRUM
 Haz Waste Hauler: 0015 ASBURY ENVIRONMENTAL
 Waste Desc: DRAINED USED OIL FILTERS
 Carcinogen: No

Facility ID: 201270
 Inactive Indicator: Active
 Business Code: 6HK26
 SIC: Not reported
 Permit Expiration: Not reported
 Owner: KEVAN M PECK
 2nd Name: Not reported
 Mailing Address: 2904 LYTTON ST
 Mailing City,St,Zip: SAN DIEGO, CA 92110
 Map Code/Business Plan on File: Not reported
 Corporate Code: Not reported
 Fire Dept District: San Diego
 Census Tract Number: 66.00
 EPA ID: CAL000262055
 Gas Station: Not reported
 Inspection Date: 01/23/03
 Reinspection Date: Not reported
 Inspector Name: PFRIEDMA
 Violation Notice Issued: Not reported
 Facility Contact: KEVAN PACK
 Delinquent Flag: Not Delinquent
 Last Update: 08/30/10

MAP FINDINGS

Map ID
 Direction
 Distance
 Distance (ft.)Site

EDR ID Number
 EPA ID Number

Database(s)

SOUTHERN CAL. TRANSMISSION (Continued)

S106071316

Last Delinquent Letter: Not reported
 Delinquent Comment: Not reported
 Last Letter Type: Not reported
 Property Owner: HAWLEY DONALD L TRUST 12-12-89
 Property Address: 2844 LYTTON ST
 Property City,St,Zip: SAN DIEGO, CA 92110
 Tank Owner: Not reported
 Tank Address: Not reported
 Tank City,St,Zip: Not reported
 Business Plan Acceptance Date: Not reported
 Reinspection Date Y2K Compatible: Not reported
 Facility Phone: 619-523-1222

HMMD DISCLOSURE INVENTORY:

Item Number: Not reported
 Chemical Name: Not reported
 Case Number: Not reported
 Quantity Stored At One Time: Not reported
 Quantity Stored at One Time: Not reported
 Annual Quantity String: Not reported
 Annual Quantity String: Not reported
 Measurement Units: Not reported
 Carcinogen: No
 1st Hazard Category: Not reported
 2nd Hazard Category: Not reported

HMMD UNDERGROUND TANKS:

Tank Number: Not reported
 Tank ID Number: Not reported
 Waste or Product: Not reported
 Tank Contents: Not reported

HMMD VIOLATIONS:

Inspection Date: 01/23/03
 Waste Code: Not reported
 Occurrences: Not reported
 Item Number: 2185

Inspection Date: 01/23/03
 Waste Code: Not reported
 Occurrences: Not reported
 Item Number: 2186

Inspection Date: 01/23/03
 Waste Code: Not reported
 Occurrences: Not reported
 Item Number: 2187

Inspection Date: 01/23/03
 Waste Code: Not reported
 Occurrences: Not reported
 Item Number: 2188

Inspection Date: 01/23/03
 Waste Code: Not reported
 Occurrences: Not reported
 Item Number: 2189

MAP FINDINGS

Map ID
 Direction
 Distance
 Distance (ft.)Site

EDR ID Number
 EPA ID Number

Database(s)

SOUTHERN CAL. TRANSMISSION (Continued)

S106071316

HMMD WASTE STREAMS:

Inspection Date: Not reported
 Waste Item #: Not reported
 Waste Code: Not reported
 Waste Name: Not reported
 Qnty at Inspection: Not reported
 Quantity String: Not reported
 Annual Qty: Not reported
 Annual Qty String: Not reported
 Measurement Unit: Not reported
 Treatment Method: Not reported
 Storage Method: Not reported
 Haz Waste Hauler: Not reported
 Waste Desc: Not reported
 Carcinogen: No

191

**INTERSTATE TRANSMISSIONS
 2904 LYTTON ST
 SAN DIEGO, CA 92110**

**RCRA-SQG 1000219073
 FINDS CAD981989437**

RCRA-SQG:

Date form received by agency: 03/23/1987
 Facility name: INTERSTATE TRANSMISSIONS
 Facility address: 2904 LYTTON ST
 SAN DIEGO, CA 92110
 EPA ID: CAD981989437
 Mailing address: LYTTON ST
 SAN DIEGO, CA 92110
 Contact: ENVIRONMENTAL MANAGER
 Contact address: 2904 LYTTON ST
 SAN DIEGO, CA 92110
 Contact country: US
 Contact telephone: (619) 224-3195
 Contact email: Not reported
 EPA Region: 09
 Classification: Small Small Quantity Generator
 Description: Handler: generates more than 100 and less than 1000 kg of hazardous waste during any calendar month and accumulates less than 6000 kg of hazardous waste at any time; or generates 100 kg or less of hazardous waste during any calendar month, and accumulates more than 1000 kg of hazardous waste at any time

Owner/Operator Summary:

Owner/operator name: MUR MAR DBA INTERSTATE TRANSMISSION
 Owner/operator address: NOT REQUIRED
 NOT REQUIRED, ME 99999
 Owner/operator country: Not reported
 Owner/operator telephone: (415) 555-1212
 Legal status: Private
 Owner/Operator Type: Owner
 Owner/Op start date: Not reported
 Owner/Op end date: Not reported
 Owner/operator name: NOT REQUIRED
 Owner/operator address: NOT REQUIRED
 NOT REQUIRED, ME 99999

MAP FINDINGS

Map ID
 Direction
 Distance
 Distance (ft.)Site

EDR ID Number
 EPA ID Number

Database(s)

INTERSTATE TRANSMISSIONS (Continued)

1000219073

Owner/operator country: Not reported
 Owner/operator telephone: (415) 555-1212
 Legal status: Private
 Owner/Operator Type: Operator
 Owner/Op start date: Not reported
 Owner/Op end date: Not reported

Handler Activities Summary:

U.S. importer of hazardous waste: No
 Mixed waste (haz. and radioactive): Unknown
 Recycler of hazardous waste: No
 Transporter of hazardous waste: No
 Treater, storer or disposer of HW: No
 Underground injection activity: No
 On-site burner exemption: No
 Furnace exemption: No
 Used oil fuel burner: No
 Used oil processor: No
 User oil refiner: No
 Used oil fuel marketer to burner: No
 Used oil Specification marketer: No
 Used oil transfer facility: No
 Used oil transporter: No
 Off-site waste receiver: Verified to be non-commercial

Violation Status: No violations found

FINDS:

Registry ID: 110002767925

Environmental Interest/Information System

RCRAInfo is a national information system that supports the Resource Conservation and Recovery Act (RCRA) program through the tracking of events and activities related to facilities that generate, transport, and treat, store, or dispose of hazardous waste. RCRAInfo allows RCRA program staff to track the notification, permit, compliance, and corrective action activities required under RCRA.

191

NATIONAL TRANSMISSIONS & CLUTCHES, INC
2904 LYTTON ST
SAN DIEGO, CA 92110

San Diego Co. HMMD S103649916
HAZNET N/A

San Diego Co. HMMD:
 Facility ID: 127574
 Inactive Indicator: Active
 Business Code: 6HK26
 SIC: Not reported
 Permit Expiration: Not reported
 Owner: FRANK ATRASH
 2nd Name: Not reported
 Mailing Address: 2904 LYTTON ST
 Mailing City, St, Zip: SAN DIEGO, CA 92110
 Map Code/Business Plan on File: Not reported
 Corporate Code: Not reported
 Fire Dept District: San Diego
 Census Tract Number: 66.00

MAP FINDINGS

Map ID
 Direction
 Distance
 Distance (ft.)Site

EDR ID Number
 EPA ID Number

Database(s)

NATIONAL TRANSMISSIONS & CLUTCHES, INC (Continued)

S103649916

EPA ID: CAL000075560
 Gas Station: Not reported
 Inspection Date: 01/23/03
 Reinspection Date: Not reported
 Inspector Name: PFRIEDMA
 Violation Notice Issued: Not reported
 Facility Contact: FRANK ATRASH
 Delinquent Flag: Not Delinquent
 Last Update: 08/30/10
 Last Delinquent Letter: Not reported
 Delinquent Comment: Not reported
 Last Letter Type: Not reported
 Property Owner: HAWLEY DONALD L TRUST 12-12-89
 Property Address: 2844 LYTTON ST
 Property City,St,Zip: SAN DIEGO, CA 92110
 Tank Owner: Not reported
 Tank Address: Not reported
 Tank City,St,Zip: Not reported
 Business Plan Acceptance Date: Not reported
 Reinspection Date Y2K Compatible: Not reported
 Facility Phone: 619-523-1222

HMMD DISCLOSURE INVENTORY:

Item Number: Not reported
 Chemical Name: Not reported
 Case Number: Not reported
 Quantity Stored At One Time: Not reported
 Quantity Stored at One Time: Not reported
 Annual Quantity String: Not reported
 Annual Quantity String: Not reported
 Measurement Units: Not reported
 Carcinogen: No
 1st Hazard Category: Not reported
 2nd Hazard Category: Not reported

HMMD UNDERGROUND TANKS:

Tank Number: Not reported
 Tank ID Number: Not reported
 Waste or Product: Not reported
 Tank Contents: Not reported

HMMD VIOLATIONS:

Inspection Date: 05/12/99
 Waste Code: Not reported
 Occurrences: Not reported
 Item Number: 0280

Inspection Date: 08/16/00
 Waste Code: Not reported
 Occurrences: Not reported
 Item Number: 3437

Inspection Date: 08/16/00
 Waste Code: Not reported
 Occurrences: Not reported
 Item Number: 3438

MAP FINDINGS

Map ID
 Direction
 Distance
 Distance (ft.)Site

EDR ID Number

Database(s) EPA ID Number

NATIONAL TRANSMISSIONS & CLUTCHES, INC (Continued)

S103649916

Inspection Date: 08/16/00
 Waste Code: Not reported
 Occurrences: Not reported
 Item Number: 3439

Inspection Date: 10/10/01
 Waste Code: Not reported
 Occurrences: Not reported
 Item Number: 6307

Inspection Date: 01/23/03
 Waste Code: Not reported
 Occurrences: Not reported
 Item Number: 2190

Inspection Date: 01/23/03
 Waste Code: Not reported
 Occurrences: Not reported
 Item Number: 2191

Inspection Date: 01/23/03
 Waste Code: Not reported
 Occurrences: Not reported
 Item Number: 2192

Inspection Date: 01/23/03
 Waste Code: Not reported
 Occurrences: Not reported
 Item Number: 2193

Inspection Date: 01/23/03
 Waste Code: Not reported
 Occurrences: Not reported
 Item Number: 2194

HMMD WASTE STREAMS:

Inspection Date: Not reported
 Waste Item #: Not reported
 Waste Code: Not reported
 Waste Name: Not reported
 Qty at Inspection: Not reported
 Quantity String: Not reported
 Annual Qty: Not reported
 Annual Qty String: Not reported
 Measurement Unit: Not reported
 Treatment Method: Not reported
 Storage Method: Not reported
 Haz Waste Hauler: Not reported
 Waste Desc: Not reported
 Carcinogen: No

HAZNET:

Gepaid: CAL000216625
 Contact: FRANK ATRASH
 Telephone: 6195231222

MAP FINDINGS

Map ID
 Direction
 Distance
 Distance (ft.)Site

EDR ID Number
 EPA ID Number

Database(s)

NATIONAL TRANSMISSIONS & CLUTCHES, INC (Continued)

S103649916

Facility Addr2: Not reported
 Mailing Name: Not reported
 Mailing Address: 2904 LYTTON ST
 Mailing City,St,Zip: SAN DIEGO, CA 921100000
 Gen County: San Diego
 TSD EPA ID: Not reported
 TSD County: Los Angeles
 Waste Category: Unspecified organic liquid mixture
 Disposal Method: Recycler
 Tons: 0.12
 Facility County: Not reported

Gepaid: CAL000075608
 Contact: NATIONAL TRANSMISSIONS &
 Telephone: 0000000000
 Facility Addr2: Not reported
 Mailing Name: Not reported
 Mailing Address: 2904 LYTTON ST
 Mailing City,St,Zip: SAN DIEGO, CA 921100000
 Gen County: San Diego
 TSD EPA ID: CAT080013352
 TSD County: Los Angeles
 Waste Category: Hydrocarbon solvents (benzene, hexane, Stoddard, etc.)
 Disposal Method: Recycler
 Tons: .0333
 Facility County: San Diego

Gepaid: CAL000322534
 Contact: KEVAN PECK
 Telephone: 6195231222
 Facility Addr2: Not reported
 Mailing Name: Not reported
 Mailing Address: 2904 LYTTON ST
 Mailing City,St,Zip: SAN DIEGO, CA 921104811
 Gen County: San Diego
 TSD EPA ID: CAT080013352
 TSD County: Los Angeles
 Waste Category: Unspecified oil-containing waste
 Disposal Method: H039
 Tons: 0.22
 Facility County: San Diego

191

**TRANSMISSION USA
 2904 LYTTON ST
 SAN DIEGO, CA 92110**

**HAZNET S108223116
 N/A**

HAZNET:
 Gepaid: CAL000262055
 Contact: KEVIN PECK
 Telephone: 6195231222
 Facility Addr2: Not reported
 Mailing Name: Not reported
 Mailing Address: 2904 LYTTON ST
 Mailing City,St,Zip: SAN DIEGO, CA 92110
 Gen County: San Diego
 TSD EPA ID: CAT080033681
 TSD County: Los Angeles
 Waste Category: Unspecified oil-containing waste

MAP FINDINGS

Map ID
 Direction
 Distance
 Distance (ft.)Site

EDR ID Number

Database(s) EPA ID Number

TRANSMISSION USA (Continued)

S108223116

Disposal Method:	Not reported
Tons:	0.22
Facility County:	Not reported
Gepaid:	CAL000262055
Contact:	KEVIN PECK
Telephone:	6195231222
Facility Addr2:	Not reported
Mailing Name:	Not reported
Mailing Address:	2904 LYTTON ST
Mailing City,St,Zip:	SAN DIEGO, CA 921100000
Gen County:	San Diego
TSD EPA ID:	TXD077603371
TSD County:	99
Waste Category:	Other still bottom waste
Disposal Method:	H061
Tons:	0.06
Facility County:	San Diego
Gepaid:	CAL000262055
Contact:	KEVIN PECK
Telephone:	6195231222
Facility Addr2:	Not reported
Mailing Name:	Not reported
Mailing Address:	2904 LYTTON ST
Mailing City,St,Zip:	SAN DIEGO, CA 92110
Gen County:	San Diego
TSD EPA ID:	CAD097030993
TSD County:	Los Angeles
Waste Category:	Unspecified sludge waste
Disposal Method:	Recycler
Tons:	0.22
Facility County:	San Diego
Gepaid:	CAL000262055
Contact:	KEVIN PECK
Telephone:	6195231222
Facility Addr2:	Not reported
Mailing Name:	Not reported
Mailing Address:	2904 LYTTON ST
Mailing City,St,Zip:	SAN DIEGO, CA 921100000
Gen County:	San Diego
TSD EPA ID:	TXD077603371
TSD County:	99
Waste Category:	Other still bottom waste
Disposal Method:	H061
Tons:	0.06255
Facility County:	San Diego
Gepaid:	CAL000262055
Contact:	KEVIN PECK
Telephone:	6195231222
Facility Addr2:	Not reported
Mailing Name:	Not reported
Mailing Address:	2904 LYTTON ST
Mailing City,St,Zip:	SAN DIEGO, CA 921100000
Gen County:	San Diego

MAP FINDINGS

Map ID
 Direction
 Distance
 Distance (ft.)Site

EDR ID Number
 EPA ID Number

Database(s)

TRANSMISSION USA (Continued)

S108223116

TSD EPA ID: TXD077603371
 TSD County: 99
 Waste Category: Unspecified solvent mixture Waste
 Disposal Method: Not reported
 Tons: 0.0375
 Facility County: San Diego

Click this hyperlink while viewing on your computer to access additional CA_HAZNET: detail in the EDR Site Report.

191

**ARCO AM/PM
 2940 LYTTON ST
 SAN DIEGO, CA 92110**

**HAZNET S108197971
 N/A**

HAZNET:

Gepaid: CAL000189944
 Contact: DALE JAIN
 Telephone: 6192261553
 Facility Addr2: Not reported
 Mailing Name: Not reported
 Mailing Address: 2940 LYTTON ST
 Mailing City,St,Zip: SAN DIEGO, CA 921100000
 Gen County: San Diego
 TSD EPA ID: NVT330010000
 TSD County: 99
 Waste Category: Other organic solids
 Disposal Method: Not reported
 Tons: 0.09
 Facility County: Not reported

Gepaid: CAL000189944
 Contact: DALE JAIN
 Telephone: 6192261553
 Facility Addr2: Not reported
 Mailing Name: Not reported
 Mailing Address: 2940 LYTTON ST
 Mailing City,St,Zip: SAN DIEGO, CA 921100000
 Gen County: San Diego
 TSD EPA ID: NVT330010000
 TSD County: 99
 Waste Category: Other organic solids
 Disposal Method: H132
 Tons: 0.1
 Facility County: San Diego

Gepaid: CAL000189944
 Contact: DALE JAIN
 Telephone: 6192261553
 Facility Addr2: Not reported
 Mailing Name: Not reported
 Mailing Address: 2940 LYTTON ST
 Mailing City,St,Zip: SAN DIEGO, CA 921100000
 Gen County: San Diego
 TSD EPA ID: NVT330010000
 TSD County: 99
 Waste Category: Other organic solids
 Disposal Method: H132
 Tons: 0.1

MAP FINDINGS

Map ID
 Direction
 Distance
 Distance (ft.)Site

EDR ID Number
 EPA ID Number

Database(s)

ARCO AM/PM (Continued)

S108197971

Facility County: San Diego

191

**NUGO INC #5007
 2940 LYTTON ST
 SAN DIEGO, CA 92110**

**LUST U003940898
 UST N/A
 SAN DIEGO CO. SAM**

LUST:

Region: STATE
 Global Id: T0607302266
 Latitude: 32.744315333
 Longitude: -117.2121867
 Case Type: LUST Cleanup Site
 Status: Open - Remediation
 Status Date: 1987-10-20 00:00:00
 Lead Agency: SAN DIEGO COUNTY LOP
 Case Worker: WR
 Local Agency: SAN DIEGO COUNTY LOP
 RB Case Number: 9UT35
 LOC Case Number: H05188-001
 File Location: Local Agency
 Potential Media Affect: Other Groundwater (uses other than drinking water)
 Potential Contaminants of Concern: Gasoline
 Site History: Site assessment activities began on this site in 1986. UST removal activities identified additional site impacts. Soil vapor extraction, ground water extraction (pump and treat), and separate-phase hydrocarbons removal activities have all occurred on this site during this time frame. Additional site assessment activities are required to determine the extent of contamination on site. Please see the Environmental Data tab for additional site specific information.

Click here to access the California GeoTracker records for this facility:

UST:

Global ID: 18778
 Latitude: 32.74394
 Longitude: -117.21194

SAN DIEGO CO. SAM:

Case Number: H05188-001
 Agency: DEH Site Assessment & Mitigation
Funding: LOP - State Fund
 FType: GW With No Beneficial Use Designation
 FStatus: 5
 Date: 10/20/1987
 Date Began: 7/11/1986

MAP FINDINGS

Map ID
 Direction
 Distance
 Distance (ft.)Site

EDR ID Number
 EPA ID Number

Database(s)

191 ARCO SERVICE STATION #5007
 2940 LYTTON ST
 SAN DIEGO, CA 92110

HIST CORTESE S100232921
 LUST N/A
 HAZNET
 EMI

CORTESE:

Region: CORTESE
 Facility County Code: 37
 Reg By: LTNKA
 Reg Id: 9UT35

LUST REG 9:

Region: 9
 Status: Remedial action (cleanup) Underway
 Case Number: 9UT35
 Local Case: H05188-001
 Substance: Gasoline
 Qty Leaked: 0
 Abate Method: GTVE
 Local Agency: San Diego
 How Found: Other Means
 How Stopped: Remove Contents
 Source: Tank
 Cause: Structure Failure
 Lead Agency: Local Agency
 Case Type: Other ground water affected
 Date Found: 07/10/1986
 Date Stopped: 07/11/1986
 Confirm Date: 07/11/1986
 Submit Workplan: Not reported
 Prelim Assess: 12/10/1986
 Desc Pollution: Not reported
 Remed Plan: / /
 Remed Action: 8/26/88
 Began Monitor: Not reported
 Release Date: 07/11/1986
 Enforce Date: 7/11/86
 Closed Date: Not reported
 Enforce Type: SEL
 Pilot Program: LOP
 Basin Number: 908.21
 GW Depth: 38'
 Beneficial Use: No Beneficial groundwater use
 NPDES Number: Not reported
 Priority: 2B
 File Dispn: File discarded, case closed
 Interim Remedial Actions: No
 Cleanup and Abatement order Number: Not reported
 Waste Discharge Requirement Number: Not reported

HAZNET:

Gepaid: CAL000225459
 Contact: JACK OMAN
 Telephone: 7146705402
 Facility Addr2: Not reported
 Mailing Name: Not reported
 Mailing Address: PO BOX 6038
 Mailing City,St,Zip: ARTESIA, CA 907026038

MAP FINDINGS

Map ID
 Direction
 Distance
 Distance (ft.)Site

EDR ID Number

Database(s) EPA ID Number

ARCO SERVICE STATION #5007 (Continued)

S100232921

Gen County: San Diego
 TSD EPA ID: Not reported
 TSD County: Los Angeles
 Waste Category: Aqueous solution with less than 10% total organic residues
 Disposal Method: Recycler
 Tons: 1.65
 Facility County: Not reported

Gepaid: CAL000225459
 Contact: WASTE SPECIALIST
 Telephone: 7146703958
 Facility Addr2: Not reported
 Mailing Name: Not reported
 Mailing Address: PO BOX 80249
 Mailing City,St,Zip: RCHO STA MARG, CA 926880000
 Gen County: San Diego
 TSD EPA ID: CAD008302903
 TSD County: Los Angeles
 Waste Category: Other organic solids
 Disposal Method: Transfer Station
 Tons: 0.2
 Facility County: Not reported

Gepaid: CAL000225459
 Contact: WASTE SPECIALIST
 Telephone: 7146703958
 Facility Addr2: Not reported
 Mailing Name: Not reported
 Mailing Address: PO BOX 80249
 Mailing City,St,Zip: RCHO STA MARG, CA 926880000
 Gen County: San Diego
 TSD EPA ID: CAT080013352
 TSD County: Los Angeles
 Waste Category: Aqueous solution with less than 10% total organic residues
 Disposal Method: Recycler
 Tons: 0.04
 Facility County: San Diego

Gepaid: CAL000225459
 Contact: RUTH HA / WASTE SPECIALIST
 Telephone: 5035246191
 Facility Addr2: Not reported
 Mailing Name: Not reported
 Mailing Address: PO BOX 80249
 Mailing City,St,Zip: RCHO STA MARG, CA 926880000
 Gen County: San Diego
 TSD EPA ID: CAT080013352
 TSD County: Los Angeles
 Waste Category: Aqueous solution with less than 10% total organic residues
 Disposal Method: H039
 Tons: 1.89
 Facility County: San Diego

Gepaid: CAL000225459
 Contact: WASTE SPECIALIST
 Telephone: 7146703958
 Facility Addr2: Not reported

MAP FINDINGS

Map ID
 Direction
 Distance
 Distance (ft.)Site

EDR ID Number
 EPA ID Number

Database(s)

ARCO SERVICE STATION #5007 (Continued)

S100232921

Mailing Name: Not reported
 Mailing Address: PO BOX 80249
 Mailing City,St,Zip: RCHO STA MARG, CA 926880000
 Gen County: San Diego
 TSD EPA ID: CAT080013352
 TSD County: San Diego
 Waste Category: Aqueous solution with less than 10% total organic residues
 Disposal Method: Recycler
 Tons: 0.42
 Facility County: San Diego

[Click this hyperlink](#) while viewing on your computer to access
 4 additional CA_HAZNET: record(s) in the EDR Site Report.

EMI:

Year:	2000
County Code:	37
Air Basin:	SD
Facility ID:	3852
Air District Name:	SD
SIC Code:	5541
Air District Name:	SAN DIEGO COUNTY APCD
Community Health Air Pollution Info System:	Not reported
Consolidated Emission Reporting Rule:	Not reported
Total Organic Hydrocarbon Gases Tons/Yr:	2
Reactive Organic Gases Tons/Yr:	2
Carbon Monoxide Emissions Tons/Yr:	0
NOX - Oxides of Nitrogen Tons/Yr:	0
SOX - Oxides of Sulphur Tons/Yr:	0
Particulate Matter Tons/Yr:	0
Part. Matter 10 Micrometers & Smlr Tons/Yr:	0
Year:	2001
County Code:	37
Air Basin:	SD
Facility ID:	3852
Air District Name:	SD
SIC Code:	5541
Air District Name:	SAN DIEGO COUNTY APCD
Community Health Air Pollution Info System:	Not reported
Consolidated Emission Reporting Rule:	Not reported
Total Organic Hydrocarbon Gases Tons/Yr:	2
Reactive Organic Gases Tons/Yr:	2
Carbon Monoxide Emissions Tons/Yr:	0
NOX - Oxides of Nitrogen Tons/Yr:	0
SOX - Oxides of Sulphur Tons/Yr:	0
Particulate Matter Tons/Yr:	0
Part. Matter 10 Micrometers & Smlr Tons/Yr:	0
Year:	2002
County Code:	37
Air Basin:	SD
Facility ID:	3852
Air District Name:	SD
SIC Code:	5541
Air District Name:	SAN DIEGO COUNTY APCD
Community Health Air Pollution Info System:	Not reported

MAP FINDINGS

Map ID
 Direction
 Distance
 Distance (ft.)Site

EDR ID Number
 EPA ID Number

Database(s)

ARCO SERVICE STATION #5007 (Continued)

S100232921

Consolidated Emission Reporting Rule: Not reported
 Total Organic Hydrocarbon Gases Tons/Yr: 2
 Reactive Organic Gases Tons/Yr: 2
 Carbon Monoxide Emissions Tons/Yr: 0
 NOX - Oxides of Nitrogen Tons/Yr: 0
 SOX - Oxides of Sulphur Tons/Yr: 0
 Particulate Matter Tons/Yr: 0
 Part. Matter 10 Micrometers & Smlr Tons/Yr: 0

Year: 2003
 County Code: 37
 Air Basin: SD
 Facility ID: 3852
 Air District Name: SD
 SIC Code: 5541
 Air District Name: SAN DIEGO COUNTY APCD
 Community Health Air Pollution Info System: Not reported
 Consolidated Emission Reporting Rule: Not reported
 Total Organic Hydrocarbon Gases Tons/Yr: 2
 Reactive Organic Gases Tons/Yr: 2
 Carbon Monoxide Emissions Tons/Yr: 0
 NOX - Oxides of Nitrogen Tons/Yr: 0
 SOX - Oxides of Sulphur Tons/Yr: 0
 Particulate Matter Tons/Yr: 0
 Part. Matter 10 Micrometers & Smlr Tons/Yr: 0

Year: 2004
 County Code: 37
 Air Basin: SD
 Facility ID: 3852
 Air District Name: SD
 SIC Code: 5541
 Air District Name: SAN DIEGO COUNTY APCD
 Community Health Air Pollution Info System: Not reported
 Consolidated Emission Reporting Rule: Not reported
 Total Organic Hydrocarbon Gases Tons/Yr: 2.3210348
 Reactive Organic Gases Tons/Yr: 2.3210348
 Carbon Monoxide Emissions Tons/Yr: 0
 NOX - Oxides of Nitrogen Tons/Yr: 0
 SOX - Oxides of Sulphur Tons/Yr: 0
 Particulate Matter Tons/Yr: 0
 Part. Matter 10 Micrometers & Smlr Tons/Yr: 0

Year: 2005
 County Code: 37
 Air Basin: SD
 Facility ID: 3852
 Air District Name: SD
 SIC Code: 5541
 Air District Name: SAN DIEGO COUNTY APCD
 Community Health Air Pollution Info System: Not reported
 Consolidated Emission Reporting Rule: Not reported
 Total Organic Hydrocarbon Gases Tons/Yr: 2.3210348
 Reactive Organic Gases Tons/Yr: 2.3210348
 Carbon Monoxide Emissions Tons/Yr: 0
 NOX - Oxides of Nitrogen Tons/Yr: 0
 SOX - Oxides of Sulphur Tons/Yr: 0

MAP FINDINGS

Map ID
 Direction
 Distance
 Distance (ft.)Site

EDR ID Number
 EPA ID Number

Database(s)

ARCO SERVICE STATION #5007 (Continued)

S100232921

Particulate Matter Tons/Yr:	0
Part. Matter 10 Micrometers & Smlr Tons/Yr:	0
Year:	2006
County Code:	37
Air Basin:	SD
Facility ID:	3852
Air District Name:	SD
SIC Code:	5541
Air District Name:	SAN DIEGO COUNTY APCD
Community Health Air Pollution Info System:	Not reported
Consolidated Emission Reporting Rule:	Not reported
Total Organic Hydrocarbon Gases Tons/Yr:	2.37
Reactive Organic Gases Tons/Yr:	2.37
Carbon Monoxide Emissions Tons/Yr:	0
NOX - Oxides of Nitrogen Tons/Yr:	0
SOX - Oxides of Sulphur Tons/Yr:	0
Particulate Matter Tons/Yr:	0
Part. Matter 10 Micrometers & Smlr Tons/Yr:	0
Year:	2007
County Code:	37
Air Basin:	SD
Facility ID:	3852
Air District Name:	SD
SIC Code:	5541
Air District Name:	SAN DIEGO COUNTY APCD
Community Health Air Pollution Info System:	Not reported
Consolidated Emission Reporting Rule:	Not reported
Total Organic Hydrocarbon Gases Tons/Yr:	2.37
Reactive Organic Gases Tons/Yr:	2.37
Carbon Monoxide Emissions Tons/Yr:	0
NOX - Oxides of Nitrogen Tons/Yr:	0
SOX - Oxides of Sulphur Tons/Yr:	0
Particulate Matter Tons/Yr:	0
Part. Matter 10 Micrometers & Smlr Tons/Yr:	0
Year:	2007
County Code:	37
Air Basin:	SD
Facility ID:	3852
Air District Name:	SD
SIC Code:	5541
Air District Name:	SAN DIEGO COUNTY APCD
Community Health Air Pollution Info System:	Not reported
Consolidated Emission Reporting Rule:	Not reported
Total Organic Hydrocarbon Gases Tons/Yr:	2.37
Reactive Organic Gases Tons/Yr:	2.37
Carbon Monoxide Emissions Tons/Yr:	0
NOX - Oxides of Nitrogen Tons/Yr:	0
SOX - Oxides of Sulphur Tons/Yr:	0
Particulate Matter Tons/Yr:	0
Part. Matter 10 Micrometers & Smlr Tons/Yr:	0

MAP FINDINGS

Map ID
 Direction
 Distance
 Distance (ft.)Site

EDR ID Number

Database(s) EPA ID Number

191 **ARCO PRODUCTS COMPANY**
2940 LYTTON ST
SAN DIEGO, CA 92110

HAZNET S103650158
N/A

HAZNET:

Gepaid: CAL000056868
 Contact: ATLANTIC RICHFIELD COMPANY
 Telephone: 2134860494
 Facility Addr2: Not reported
 Mailing Name: Not reported
 Mailing Address: PO BOX 6038
 Mailing City,St,Zip: ARTESIA, CA 907026038
 Gen County: San Diego
 TSD EPA ID: CAT080013352
 TSD County: Los Angeles
 Waste Category: Aqueous solution with less than 10% total organic residues
 Disposal Method: Recycler
 Tons: 2.4226
 Facility County: San Diego

Gepaid: CAL000056868
 Contact: CARLOS RODRIGUEZ/ENV COMPL ADM
 Telephone: 7146705402
 Facility Addr2: Not reported
 Mailing Name: Not reported
 Mailing Address: PO BOX 6038
 Mailing City,St,Zip: ARTESIA, CA 907026038
 Gen County: San Diego
 TSD EPA ID: Not reported
 TSD County: Los Angeles
 Waste Category: Aqueous solution with less than 10% total organic residues
 Disposal Method: Recycler
 Tons: 3.12
 Facility County: Not reported

Gepaid: CAL000056868
 Contact: ATLANTIC RICHFIELD COMPANY
 Telephone: 2134860494
 Facility Addr2: Not reported
 Mailing Name: Not reported
 Mailing Address: PO BOX 6038
 Mailing City,St,Zip: ARTESIA, CA 907026038
 Gen County: San Diego
 TSD EPA ID: CAT080013352
 TSD County: Los Angeles
 Waste Category: Aqueous solution with less than 10% total organic residues
 Disposal Method: Recycler
 Tons: 1.2176
 Facility County: San Diego

Gepaid: CAL000056868
 Contact: ATLANTIC RICHFIELD COMPANY
 Telephone: 2134860494
 Facility Addr2: Not reported
 Mailing Name: Not reported
 Mailing Address: PO BOX 6038
 Mailing City,St,Zip: ARTESIA, CA 907026038
 Gen County: San Diego
 TSD EPA ID: CAT080013352

MAP FINDINGS

Map ID
 Direction
 Distance
 Distance (ft.)Site

EDR ID Number
 EPA ID Number

Database(s)

ARCO PRODUCTS COMPANY (Continued)

S103650158

TSD County: Los Angeles
 Waste Category: Aqueous solution with less than 10% total organic residues
 Disposal Method: Recycler
 Tons: 4.1531
 Facility County: San Diego

Gepaid: CAL000056868
 Contact: ATLANTIC RICHFIELD COMPANY
 Telephone: 2134860494
 Facility Addr2: Not reported
 Mailing Name: Not reported
 Mailing Address: PO BOX 6038
 Mailing City,St,Zip: ARTESIA, CA 907026038
 Gen County: San Diego
 TSD EPA ID: WAD009477175
 TSD County: 99
 Waste Category: Other organic solids
 Disposal Method: Recycler
 Tons: 1.6500
 Facility County: San Diego

[Click this hyperlink](#) while viewing on your computer to access
 1 additional CA_HAZNET: record(s) in the EDR Site Report.

191

**ARCO FACILITY NO. 5007
 2940 S LYTTON ST
 SAN DIEGO, CA 92110**

**San Diego Co. HMMD S100726924
 N/A**

San Diego Co. HMMD:
 Facility ID: 105188
 Inactive Indicator: Active
 Business Code: 6HK28
 SIC: Not reported
 Permit Expiration: Not reported
 Owner: BP WEST COAST PRODUCTS LLC
 2nd Name: ENVIRONMENTAL COMPLIANCE
 Mailing Address: PO BOX 6038
 Mailing City,St,Zip: ARTESIA, CA 90702
 Map Code/Business Plan on File: Not reported
 Corporate Code: Not reported
 Fire Dept District: San Diego
 Census Tract Number: 66.00
 EPA ID: CAL000225459
 Gas Station: Not reported
 Inspection Date: 03/10/10
 Reinspection Date: Not reported
 Inspector Name: ZHERRERA
 Violation Notice Issued: Not reported
 Facility Contact: HERBERTO LOPEZ, GM
 Delinquent Flag: Not Delinquent
 Last Update: 08/30/10
 Last Delinquent Letter: Not reported
 Delinquent Comment: Not reported
 Last Letter Type: Not reported
 Property Owner: B P WEST COAST PRODUCTS L L C
 Property Address: P O BOX 5015
 Property City,St,Zip: BUENA PARK, CA 90622
 Tank Owner: BP WEST COAST PRODUCTS LLC

MAP FINDINGS

Map ID
 Direction
 Distance
 Distance (ft.)Site

EDR ID Number
 EPA ID Number

Database(s)

ARCO FACILITY NO. 5007 (Continued)

S100726924

Tank Address: P.O. BOX 6038
 Tank City,St,Zip: Artesia, CA 90702
 Business Plan Acceptance Date: Not reported
 Reinspection Date Y2K Compatible: 03/10/11
 Facility Phone: 619-226-1553

HMMD DISCLOSURE INVENTORY:

Item Number: PLU
 Chemical Name: PLUS UNLEADED UNDERGROUND TANK 105188 T006
 Case Number: 8006-61-9
 Quantity Stored At One Time: Not reported
 Quantity Stored at One Time: Not reported
 Annual Quantity String: Not reported
 Annual Quantity String: Not reported
 Measurement Units: Not reported
 Carcinogen: No
 1st Hazard Category: FIRE
 2nd Hazard Category: Not reported

Item Number: REG
 Chemical Name: REGULAR UNLEADED UNDERGROUND TANK 105188 T005
 Case Number: 8006-61-9
 Quantity Stored At One Time: Not reported
 Quantity Stored at One Time: Not reported
 Annual Quantity String: Not reported
 Annual Quantity String: Not reported
 Measurement Units: Not reported
 Carcinogen: No
 1st Hazard Category: FIRE
 2nd Hazard Category: Not reported

Item Number: SUP
 Chemical Name: SUPER UNLEADED UNDERGROUND TANK 105188 T007
 Case Number: 8006-61-9
 Quantity Stored At One Time: Not reported
 Quantity Stored at One Time: Not reported
 Annual Quantity String: Not reported
 Annual Quantity String: Not reported
 Measurement Units: Not reported
 Carcinogen: No
 1st Hazard Category: FIRE
 2nd Hazard Category: Not reported

HMMD UNDERGROUND TANKS:

Tank Number: T001
 Tank ID Number: 0000000001
 Waste or Product: 4000
 Tank Contents: Not reported

Tank Number: T002
 Tank ID Number: 0000000002
 Waste or Product: 4000
 Tank Contents: Not reported

Tank Number: T003
 Tank ID Number: 0000000003
 Waste or Product: 6000

MAP FINDINGS

Map ID
 Direction
 Distance
 Distance (ft.)Site

EDR ID Number

Database(s) EPA ID Number

ARCO FACILITY NO. 5007 (Continued)

S100726924

Tank Contents: Not reported

Tank Number: T004
 Tank ID Number: 0000000004
 Waste or Product: 6000
 Tank Contents: Not reported

Tank Number: T005
 Tank ID Number: RT1618, RT
 Waste or Product: 12000
 Tank Contents: Not reported

Tank Number: T006
 Tank ID Number: RT1618, RT
 Waste or Product: 12000
 Tank Contents: Not reported

Tank Number: T007
 Tank ID Number: RT1618, RT
 Waste or Product: 12000
 Tank Contents: Not reported

HMMD VIOLATIONS:

Inspection Date: 04/18/05
 Waste Code: Not reported
 Occurrences: Not reported
 Item Number: 5108

Inspection Date: 05/16/00
 Waste Code: Not reported
 Occurrences: Not reported
 Item Number: 1113

Inspection Date: 05/16/00
 Waste Code: Not reported
 Occurrences: Not reported
 Item Number: 1114

Inspection Date: 05/16/00
 Waste Code: Not reported
 Occurrences: Not reported
 Item Number: 1115

Inspection Date: 03/03/09
 Waste Code: Not reported
 Occurrences: Not reported
 Item Number: 6211

Inspection Date: 04/25/03
 Waste Code: Not reported
 Occurrences: Not reported
 Item Number: 5397

Inspection Date: 04/25/03
 Waste Code: Not reported
 Occurrences: Not reported
 Item Number: 5398

MAP FINDINGS

Map ID
 Direction
 Distance
 Distance (ft.)Site

EDR ID Number
 EPA ID Number

Database(s)

ARCO FACILITY NO. 5007 (Continued)

S100726924

HMMD WASTE STREAMS:

Inspection Date: 03/10/10
 Waste Item #: 134
 Waste Code: 134
 Waste Name: AQUEOUS SOL'N W/LESS
 Qnty at Inspection: 55
 Quantity String: 55
 Annual Qty: 400
 Annual Qty String: 400
 Measurement Unit: LBS
 Treatment Method: 001 RECYCLE
 Storage Method: METAL DRUM
 Haz Waste Hauler: 2997 BELSHIRE ENVIRONMENT
 Waste Desc: WATER & FUEL
 Carcinogen: No

Inspection Date: 03/10/10
 Waste Item #: 352
 Waste Code: 352
 Waste Name: ORGANIC SOLIDS (OTHE
 Qnty at Inspection: 55
 Quantity String: 55
 Annual Qty: 110
 Annual Qty String: 110
 Measurement Unit: GAL
 Treatment Method: 007 INCINERATION
 Storage Method: CAN
 Haz Waste Hauler: 2997 BELSHIRE ENVIRONMENT
 Waste Desc: USED GASOLINE DSPNSR FILT
 Carcinogen: No

191

**GBA INC
 2940 LYTTON ST
 SAN DIEGO, CA 92110**

**HIST UST U001572839
 N/A**

HIST UST:

Region: STATE
 Facility ID: 00000026758
 Facility Type: Gas Station
 Other Type: Not reported
 Total Tanks: 0005
 Contact Name: Not reported
 Telephone: 0000000000
 Owner Name: ARCO PETROLEUM PRODUCTS CO.
 Owner Address: 515 SOUTH FLOWER STREET
 Owner City,St,Zip: LOS ANGELES, CA 90071

Tank Num: 001
 Container Num: 0000000001
 Year Installed: 1969
 Tank Capacity: 00004000
 Tank Used for: PRODUCT
 Type of Fuel: PREMIUM
 Tank Construction: 0000167 inches
 Leak Detection: Stock Inventor, 10

MAP FINDINGS

Map ID
 Direction
 Distance
 Distance (ft.)Site

EDR ID Number
 EPA ID Number

Database(s)

GBA INC (Continued)

U001572839

Tank Num: 002
 Container Num: 0000000002
 Year Installed: 1969
 Tank Capacity: 00004000
 Tank Used for: PRODUCT
 Type of Fuel: PREMIUM
 Tank Construction: 0000167 inches
 Leak Detection: Stock Inventor, 10

Tank Num: 003
 Container Num: 0000000003
 Year Installed: 1969
 Tank Capacity: 00006000
 Tank Used for: PRODUCT
 Type of Fuel: REGULAR
 Tank Construction: 0000240 inches
 Leak Detection: Stock Inventor, 10

Tank Num: 004
 Container Num: 0000000004
 Year Installed: 1973
 Tank Capacity: 00006000
 Tank Used for: PRODUCT
 Type of Fuel: REGULAR
 Tank Construction: 0000240 inches
 Leak Detection: Stock Inventor, 10

Tank Num: 005
 Container Num: 0000000005
 Year Installed: 1980
 Tank Capacity: 00012000
 Tank Used for: PRODUCT
 Type of Fuel: UNLEADED
 Tank Construction: Not reported
 Leak Detection: Stock Inventor, 10

191 **ARCO #5007**
2940 LYTTON ST
SAN DIEGO, CA 92110

FINDS 1008235847
N/A

FINDS:

Registry ID: 110021282903

Environmental Interest/Information System

The NEI (National Emissions Inventory) database contains information on stationary and mobile sources that emit criteria air pollutants and their precursors, as well as hazardous air pollutants (HAPs).

MAP FINDINGS

Map ID
 Direction
 Distance
 Distance (ft.)Site

EDR ID Number
 Database(s)
 EPA ID Number

192 ST CHARLES BORROMEO SCHOOL HAZNET S103649213
2808 CADIZ ST N/A
SAN DIEGO, CA 92110

HAZNET:

Gepaid: CAL000025448
 Contact: THOMAS MAMARA
 Telephone: 6192238271
 Facility Addr2: Not reported
 Mailing Name: Not reported
 Mailing Address: 2808 CADIZ ST
 Mailing City,St,Zip: SAN DIEGO, CA 921100000
 Gen County: San Diego
 TSD EPA ID: AZC950823111
 TSD County: 99
 Waste Category: Asbestos-containing waste
 Disposal Method: H132
 Tons: 3.6
 Facility County: San Diego

Gepaid: CAL000025448
 Contact: DIOCESE OF SAN DEIGO
 Telephone: 6194908277
 Facility Addr2: Not reported
 Mailing Name: Not reported
 Mailing Address: P O BOX 80428
 Mailing City,St,Zip: SAN DIEGO, CA 921380000
 Gen County: San Diego
 TSD EPA ID: IRC957100891
 TSD County: 99
 Waste Category: Asbestos-containing waste
 Disposal Method: Disposal, Land Fill
 Tons: 3.3712
 Facility County: San Diego

193 JD MACHINE TECHNOLOGY San Diego Co. HMMD S109279397
4031 PACIFIC HY N/A
SAN DIEGO, CA 92110

San Diego Co. HMMD:

Facility ID: 207897
 Inactive Indicator: Active
 Business Code: 6HK35
 SIC: Not reported
 Permit Expiration: Not reported
 Owner: JESSE DENOME
 2nd Name: Not reported
 Mailing Address: 4031 PACIFIC HY
 Mailing City,St,Zip: SAN DIEGO, CA 92110
 Map Code/Business Plan on File: Not reported
 Corporate Code: Not reported
 Fire Dept District: Not reported
 Census Tract Number: 65.00
 EPA ID: Not reported
 Gas Station: Not reported
 Inspection Date: 04/16/09
 Reinspection Date: Not reported
 Inspector Name: SINGMANS
 Violation Notice Issued: Not reported
 Facility Contact: ERIK RAPOZA/JESSE DENOME

MAP FINDINGS

Map ID
 Direction
 Distance
 Distance (ft.)Site

EDR ID Number
 EPA ID Number

Database(s)

JD MACHINE TECHNOLOGY (Continued)

S109279397

Delinquent Flag: Not Delinquent
 Last Update: 08/30/10
 Last Delinquent Letter: Not reported
 Delinquent Comment: Not reported
 Last Letter Type: Not reported
 Property Owner: SMCM PARTNERS
 Property Address: P O BOX 1829
 Property City,St,Zip: VENICE, CA 90294
 Tank Owner: Not reported
 Tank Address: Not reported
 Tank City,St,Zip: Not reported
 Business Plan Acceptance Date: Not reported
 Reinspection Date Y2K Compatible: 10/16/10
 Facility Phone: 619-298-8800

HMMD DISCLOSURE INVENTORY:

Item Number: ARG
 Chemical Name: ARGON/CARBON DIOXIDE MIG MX/STEEL MIX
 Case Number: Not reported
 Quantity Stored At One Time: Not reported
 Quantity Stored at One Time: Not reported
 Annual Quantity String: Not reported
 Annual Quantity String: Not reported
 Measurement Units: Not reported
 Carcinogen: No
 1st Hazard Category: PRESSURE RELEASE
 2nd Hazard Category: ACUTE

Item Number: MAC
 Chemical Name: MACHINING COOLANT (DRUMS & MACHINES) WATER SOLUBLE OIL
 Case Number: Not reported
 Quantity Stored At One Time: Not reported
 Quantity Stored at One Time: Not reported
 Annual Quantity String: Not reported
 Annual Quantity String: Not reported
 Measurement Units: Not reported
 Carcinogen: No
 1st Hazard Category: FIRE
 2nd Hazard Category: ACUTE

HMMD UNDERGROUND TANKS:

Tank Number: Not reported
 Tank ID Number: Not reported
 Waste or Product: Not reported
 Tank Contents: Not reported

HMMD VIOLATIONS:

Inspection Date: 04/16/09
 Waste Code: Not reported
 Occurrences: Not reported
 Item Number: 7242

HMMD WASTE STREAMS:

Inspection Date: Not reported
 Waste Item #: Not reported
 Waste Code: Not reported

MAP FINDINGS

Map ID
 Direction
 Distance
 Distance (ft.)Site

EDR ID Number
 EPA ID Number

Database(s)

JD MACHINE TECHNOLOGY (Continued)

S109279397

Waste Name: Not reported
 Qnty at Inspection: Not reported
 Quantity String: Not reported
 Annual Qty: Not reported
 Annual Qty String: Not reported
 Measurement Unit: Not reported
 Treatment Method: Not reported
 Storage Method: Not reported
 Haz Waste Hauler: Not reported
 Waste Desc: Not reported
 Carcinogen: No

193

**DIKO AUTO REPAIR
 4035 PACIFIC HY
 SAN DIEGO, CA 92110**

San Diego Co. HMMD

**S109279106
 N/A**

San Diego Co. HMMD:
 Facility ID: 206495
 Inactive Indicator: Active
 Business Code: 6HK26
 SIC: Not reported
 Permit Expiration: Not reported
 Owner: DIKRAN AWANESS
 2nd Name: Not reported
 Mailing Address: 4035 PACIFIC HY #A
 Mailing City,St,Zip: SAN DIEGO, CA 92110
 Map Code/Business Plan on File: Not reported
 Corporate Code: Not reported
 Fire Dept District: Not reported
 Census Tract Number: 65.00
 EPA ID: CAL000287148
 Gas Station: Not reported
 Inspection Date: 08/31/09
 Reinspection Date: Not reported
 Inspector Name: SINGMANS
 Violation Notice Issued: Not reported
 Facility Contact: DIKRAN AWANESS
 Delinquent Flag: Not Delinquent
 Last Update: 08/30/10
 Last Delinquent Letter: Not reported
 Delinquent Comment: Not reported
 Last Letter Type: Not reported
 Property Owner: SMCM PARTNERS
 Property Address: P O BOX 1829
 Property City,St,Zip: VENICE, CA 90294
 Tank Owner: Not reported
 Tank Address: Not reported
 Tank City,St,Zip: Not reported
 Business Plan Acceptance Date: Not reported
 Reinspection Date Y2K Compatible: 02/28/11
 Facility Phone: 619-220-0007

HMMD DISCLOSURE INVENTORY:

Item Number: Not reported
 Chemical Name: Not reported
 Case Number: Not reported
 Quantity Stored At One Time: Not reported

MAP FINDINGS

Map ID
 Direction
 Distance
 Distance (ft.)Site

EDR ID Number

Database(s) EPA ID Number

DIKO AUTO REPAIR (Continued)

S109279106

Quantity Stored at One Time: Not reported
 Annual Quantity String: Not reported
 Annual Quantity String: Not reported
 Measurement Units: Not reported
 Carcinogen: No
 1st Hazard Category: Not reported
 2nd Hazard Category: Not reported

HMMD UNDERGROUND TANKS:

Tank Number: Not reported
 Tank ID Number: Not reported
 Waste or Product: Not reported
 Tank Contents: Not reported

HMMD VIOLATIONS:

Inspection Date: 09/05/07
 Waste Code: Not reported
 Occurrences: Not reported
 Item Number: 5421

HMMD WASTE STREAMS:

Inspection Date: 08/31/09
 Waste Item #: 135
 Waste Code: 135
 Waste Name: UNSPECIFIED AQUEOUS
 Qnty at Inspection: 20
 Quantity String: 20
 Annual Qty: 100
 Annual Qty String: 100
 Measurement Unit: GAL
 Treatment Method: 001 RECYCLE
 Storage Method: PROCESS EQUIPMENT
 Haz Waste Hauler: 1406 SAFETY-KLEEN SYSTEMS
 Waste Desc: AQUEOUS PARTS WASHER
 Carcinogen: No

Inspection Date: 08/31/09
 Waste Item #: 221
 Waste Code: 221
 Waste Name: WASTE OIL & MIXED OI
 Qnty at Inspection: 165
 Quantity String: 165
 Annual Qty: 450
 Annual Qty String: 450
 Measurement Unit: GAL
 Treatment Method: 001 RECYCLE
 Storage Method: METAL DRUM
 Haz Waste Hauler: 0015 ASBURY ENVIRONMENTAL
 Waste Desc: USED OIL
 Carcinogen: No

Inspection Date: 08/31/09
 Waste Item #: 342
 Waste Code: 342
 Waste Name: ORGANIC LIQUIDS W/ME
 Qnty at Inspection: 55

MAP FINDINGS

Map ID
 Direction
 Distance
 Distance (ft.)Site

EDR ID Number
 EPA ID Number

Database(s)

DIKO AUTO REPAIR (Continued)

S109279106

Quantity String: 55
 Annual Qty: 110
 Annual Qty String: 110
 Measurement Unit: GAL
 Treatment Method: 001 RECYCLE
 Storage Method: PLASTIC DRUM
 Haz Waste Hauler: 0015 ASBURY ENVIRONMENTAL
 Waste Desc: ANTIFREEZE
 Carcinogen: No

Inspection Date: 08/31/09
 Waste Item #: 444
 Waste Code: 444
 Waste Name: USED BATTERIES
 Qnty at Inspection: 30
 Quantity String: 30
 Annual Qty: 700
 Annual Qty String: 700
 Measurement Unit: LBS
 Treatment Method: 444 BATTERIES RECYCL
 Storage Method: BOX
 Haz Waste Hauler: 0001 NO HAULER
 Waste Desc: USED LEAD ACID BATTERIES
 Carcinogen: No

Inspection Date: 08/31/09
 Waste Item #: 888
 Waste Code: 888
 Waste Name: USED OIL FILTERS
 Qnty at Inspection: 55
 Quantity String: 55
 Annual Qty: 55
 Annual Qty String: 55
 Measurement Unit: LBS
 Treatment Method: 999 UNKNOWN
 Storage Method: METAL DRUM
 Haz Waste Hauler: 0015 ASBURY ENVIRONMENTAL
 Waste Desc: USED OIL & GASOLINE FILTE
 Carcinogen: No

193

**AE YALE ENTERPRISES INC
 4055 PACIFIC COAST HIGHWAY
 SAN DIEGO, CA 92110**

**HAZNET S103657828
 N/A**

HAZNET:

Gepaid: CAL000149130
 Contact: AE YALE
 Telephone: 0000000000
 Facility Addr2: Not reported
 Mailing Name: Not reported
 Mailing Address: 4055 PACIFIC HWY
 Mailing City,St,Zip: SAN DIEGO, CA 921102029
 Gen County: San Diego
 TSD EPA ID: AZD049318009
 TSD County: 99
 Waste Category: Off-specification, aged, or surplus organics
 Disposal Method: Transfer Station

MAP FINDINGS

Map ID
 Direction
 Distance
 Distance (ft.)Site

EDR ID Number
 EPA ID Number

Database(s)

AE YALE ENTERPRISES INC (Continued)

S103657828

Tons: .0833
 Facility County: San Diego

 Gepaid: CAL000149130
 Contact: AE YALE
 Telephone: 0000000000
 Facility Addr2: Not reported
 Mailing Name: Not reported
 Mailing Address: 4055 PACIFIC HWY
 Mailing City,St,Zip: SAN DIEGO, CA 921102029
 Gen County: San Diego
 TSD EPA ID: AZD049318009
 TSD County: 99
 Waste Category: Off-specification, aged, or surplus organics
 Disposal Method: Recycler
 Tons: .0625
 Facility County: San Diego

Gepaid: CAL000149130
 Contact: AE YALE
 Telephone: 0000000000
 Facility Addr2: Not reported
 Mailing Name: Not reported
 Mailing Address: 4055 PACIFIC HWY
 Mailing City,St,Zip: SAN DIEGO, CA 921102029
 Gen County: San Diego
 TSD EPA ID: AZD049318009
 TSD County: 99
 Waste Category: Unspecified organic liquid mixture
 Disposal Method: Recycler
 Tons: .1876
 Facility County: San Diego

Gepaid: CAL000149130
 Contact: AE YALE
 Telephone: 0000000000
 Facility Addr2: Not reported
 Mailing Name: Not reported
 Mailing Address: 4055 PACIFIC HWY
 Mailing City,St,Zip: SAN DIEGO, CA 921102029
 Gen County: San Diego
 TSD EPA ID: AZD049318009
 TSD County: 99
 Waste Category: Alkaline solution without metals (pH > 12.5)
 Disposal Method: Transfer Station
 Tons: .0417
 Facility County: San Diego

Gepaid: CAL000149130
 Contact: AE YALE
 Telephone: 0000000000
 Facility Addr2: Not reported
 Mailing Name: Not reported
 Mailing Address: 4055 PACIFIC HWY
 Mailing City,St,Zip: SAN DIEGO, CA 921102029
 Gen County: San Diego
 TSD EPA ID: CAD050806850

MAP FINDINGS

Map ID
 Direction
 Distance
 Distance (ft.)Site

EDR ID Number
 EPA ID Number

Database(s)

AE YALE ENTERPRISES INC (Continued)

S103657828

TSD County: Los Angeles
 Waste Category: Unspecified organic liquid mixture
 Disposal Method: Transfer Station
 Tons: .2500
 Facility County: San Diego

[Click this hyperlink](#) while viewing on your computer to access
 11 additional CA_HAZNET: record(s) in the EDR Site Report.

193

**AE YALE ENTERPRISES INC
 4055 PACIFIC HWY
 SAN DIEGO, CA 92110**

**San Diego Co. HMMD
 HAZNET**

**S106063238
 N/A**

San Diego Co. HMMD:

Facility ID: 131218
 Inactive Indicator: Active
 Business Code: 6HK68
 SIC: Not reported
 Permit Expiration: Not reported
 Owner: AE YALE ENT INC
 2nd Name: Not reported
 Mailing Address: 4055 PACIFIC HY
 Mailing City,St,Zip: SAN DIEGO, CA 92110
 Map Code/Business Plan on File: Not reported
 Corporate Code: Not reported
 Fire Dept District: San Diego
 Census Tract Number: 65.00
 EPA ID: CAL000149130
 Gas Station: Not reported
 Inspection Date: 04/01/03
 Reinspection Date: Not reported
 Inspector Name: PFRIEDMA
 Violation Notice Issued: Not reported
 Facility Contact: DAVE HANZAL
 Delinquent Flag: Not Delinquent
 Last Update: 08/30/10
 Last Delinquent Letter: Not reported
 Delinquent Comment: Not reported
 Last Letter Type: Not reported
 Property Owner: THUNDERBIRD HOLDINGS L L C
 Property Address: 3487 KURTZ ST
 Property City,St,Zip: SAN DIEGO, CA 92110
 Tank Owner: Not reported
 Tank Address: Not reported
 Tank City,St,Zip: Not reported
 Business Plan Acceptance Date: Not reported
 Reinspection Date Y2K Compatible: Not reported
 Facility Phone: 619-299-7710

HMMD DISCLOSURE INVENTORY:

Item Number: Not reported
 Chemical Name: Not reported
 Case Number: Not reported
 Quantity Stored At One Time: Not reported
 Quantity Stored at One Time: Not reported
 Annual Quantity String: Not reported
 Annual Quantity String: Not reported
 Measurement Units: Not reported

MAP FINDINGS

Map ID
 Direction
 Distance
 Distance (ft.)Site

EDR ID Number

Database(s) EPA ID Number

AE YALE ENTERPRISES INC (Continued)

S106063238

Carcinogen: No
 1st Hazard Category: Not reported
 2nd Hazard Category: Not reported

HMMD UNDERGROUND TANKS:

Tank Number: Not reported
 Tank ID Number: Not reported
 Waste or Product: Not reported
 Tank Contents: Not reported

HMMD VIOLATIONS:

Inspection Date: Not reported
 Waste Code: Not reported
 Occurrences: Not reported
 Item Number: Not reported

HMMD WASTE STREAMS:

Inspection Date: Not reported
 Waste Item #: Not reported
 Waste Code: Not reported
 Waste Name: Not reported
 Qnty at Inspection: Not reported
 Quantity String: Not reported
 Annual Qty: Not reported
 Annual Qty String: Not reported
 Measurement Unit: Not reported
 Treatment Method: Not reported
 Storage Method: Not reported
 Haz Waste Hauler: Not reported
 Waste Desc: Not reported
 Carcinogen: No

HAZNET:

Gepaid: CAL000149130
 Contact: DAVID HANZAL/PURCHASING MNGR
 Telephone: 6192997710
 Facility Addr2: Not reported
 Mailing Name: Not reported
 Mailing Address: 4055 PACIFIC HWY
 Mailing City,St,Zip: SAN DIEGO, CA 921102029
 Gen County: San Diego
 TSD EPA ID: CAD008252405
 TSD County: San Diego
 Waste Category: Other organic solids
 Disposal Method: Recycler
 Tons: 2
 Facility County: San Diego

Gepaid: CAL000149130
 Contact: DAVID HANZAL/PURCHASING MNGR
 Telephone: 6192997710
 Facility Addr2: Not reported
 Mailing Name: Not reported
 Mailing Address: 4055 PACIFIC HWY

MAP FINDINGS

Map ID
 Direction
 Distance
 Distance (ft.)Site

EDR ID Number
 EPA ID Number

Database(s)

AE YALE ENTERPRISES INC (Continued)

S106063238

Mailing City,St,Zip: SAN DIEGO, CA 921102029
 Gen County: San Diego
 TSD EPA ID: CAD008302903
 TSD County: San Diego
 Waste Category: Laboratory waste chemicals
 Disposal Method: Transfer Station
 Tons: 34.01
 Facility County: San Diego

Gepaid: CAL000149130
 Contact: DAVID HANZAL/PURCHASING MNGR
 Telephone: 6192997710
 Facility Addr2: Not reported
 Mailing Name: Not reported
 Mailing Address: 4055 PACIFIC HWY
 Mailing City,St,Zip: SAN DIEGO, CA 921102029
 Gen County: San Diego
 TSD EPA ID: CAD044429835
 TSD County: San Diego
 Waste Category: Unspecified solvent mixture Waste
 Disposal Method: Recycler
 Tons: 1.14
 Facility County: San Diego

Gepaid: CAL000149130
 Contact: DAVID HANZAL/PURCHASING MNGR
 Telephone: 6192997710
 Facility Addr2: Not reported
 Mailing Name: Not reported
 Mailing Address: 4055 PACIFIC HWY
 Mailing City,St,Zip: SAN DIEGO, CA 921102029
 Gen County: San Diego
 TSD EPA ID: CAD044429835
 TSD County: San Diego
 Waste Category: Tank bottom waste
 Disposal Method: Disposal, Other
 Tons: 0.06
 Facility County: San Diego

Gepaid: CAL000149130
 Contact: DAVID HANZAL/PURCHASING MNGR
 Telephone: 6192997710
 Facility Addr2: Not reported
 Mailing Name: Not reported
 Mailing Address: 4055 PACIFIC HWY
 Mailing City,St,Zip: SAN DIEGO, CA 921102029
 Gen County: San Diego
 TSD EPA ID: CAD044429835
 TSD County: San Diego
 Waste Category: Off-specification, aged, or surplus organics
 Disposal Method: Disposal, Other
 Tons: 11.97
 Facility County: San Diego

[Click this hyperlink](#) while viewing on your computer to access
 1 additional CA_HAZNET: record(s) in the EDR Site Report.

MAP FINDINGS

Map ID
 Direction
 Distance
 Distance (ft.)Site

EDR ID Number

Database(s) EPA ID Number

**193 PACIFIC SERVICES DRY CLEANERS
 4085 PACIFIC HWY
 SAN DIEGO, CA 92110**

**SWEEPS UST S106059674
 San Diego Co. HMMD N/A**

SWEEPS UST:

Status: A
 Comp Number: 685
 Number: 9
 Board Of Equalization: 44-021579
 Ref Date: Not reported
 Act Date: 06-26-92
 Created Date: 02-29-88
 Tank Status: Not reported
 Owner Tank Id: Not reported
 Swrcb Tank Id: Not reported
 Actv Date: Not reported
 Capacity: Not reported
 Tank Use: Not reported
 Stg: Not reported
 Content: Not reported
 Number Of Tanks: Not reported

Status: Not reported
 Comp Number: 685
 Number: Not reported
 Board Of Equalization: 44-021579
 Ref Date: Not reported
 Act Date: Not reported
 Created Date: Not reported
 Tank Status: Not reported
 Owner Tank Id: Not reported
 Swrcb Tank Id: 37-000-000685-000001
 Actv Date: Not reported
 Capacity: 8000
 Tank Use: M.V. FUEL
 Stg: PRODUCT
 Content: REG UNLEADED
 Number Of Tanks: 3

Status: Not reported
 Comp Number: 685
 Number: Not reported
 Board Of Equalization: 44-021579
 Ref Date: Not reported
 Act Date: Not reported
 Created Date: Not reported
 Tank Status: Not reported
 Owner Tank Id: Not reported
 Swrcb Tank Id: 37-000-000685-000002
 Actv Date: Not reported
 Capacity: 8000
 Tank Use: M.V. FUEL
 Stg: PRODUCT
 Content: LEADED
 Number Of Tanks: Not reported

Status: Not reported
 Comp Number: 685
 Number: Not reported

MAP FINDINGS

Map ID
 Direction
 Distance
 Distance (ft.)Site

EDR ID Number
 EPA ID Number

Database(s)

PACIFIC SERVICES DRY CLEANERS (Continued)

S106059674

Board Of Equalization: 44-021579
 Ref Date: Not reported
 Act Date: Not reported
 Created Date: Not reported
 Tank Status: Not reported
 Owner Tank Id: Not reported
 Swrcb Tank Id: 37-000-000685-000003
 Actv Date: Not reported
 Capacity: 8000
 Tank Use: M.V. FUEL
 Stg: PRODUCT
 Content: LEADED
 Number Of Tanks: Not reported

San Diego Co. HMMD:

Facility ID: 100685
 Inactive Indicator: Active
 Business Code: 6HK53
 SIC: Not reported
 Permit Expiration: Not reported
 Owner: ANNAKOT INC
 2nd Name: Not reported
 Mailing Address: 4085 PACIFIC HY
 Mailing City,St,Zip: SAN DIEGO, CA 92110
 Map Code/Business Plan on File: Not reported
 Corporate Code: Not reported
 Fire Dept District: San Diego
 Census Tract Number: 65.00
 EPA ID: CAD981579303
 Gas Station: Not reported
 Inspection Date: 06/10/02
 Reinspection Date: Not reported
 Inspector Name: PFRIEDMA
 Violation Notice Issued: Not reported
 Facility Contact: PHIL WARZEKA
 Delinquent Flag: Not Delinquent
 Last Update: 08/30/10
 Last Delinquent Letter: Not reported
 Delinquent Comment: Not reported
 Last Letter Type: Not reported
 Property Owner: SERVPAC INC
 Property Address: 4085 PACIFIC HWY
 Property City,St,Zip: SAN DIEGO, CA 92110
 Tank Owner: PACIFIC SERVICES
 Tank Address: 4085 PACIFIC HY
 Tank City,St,Zip: San Diego, CA 92110
 Business Plan Acceptance Date: Not reported
 Reinspection Date Y2K Compatible: Not reported
 Facility Phone: 619-298-6060

HMMD DISCLOSURE INVENTORY:

Item Number: Not reported
 Chemical Name: Not reported
 Case Number: Not reported
 Quantity Stored At One Time: Not reported
 Quantity Stored at One Time: Not reported
 Annual Quantity String: Not reported

MAP FINDINGS

Map ID
 Direction
 Distance
 Distance (ft.)Site

EDR ID Number

Database(s) EPA ID Number

PACIFIC SERVICES DRY CLEANERS (Continued)

S106059674

Annual Quantity String: Not reported
 Measurement Units: Not reported
 Carcinogen: No
 1st Hazard Category: Not reported
 2nd Hazard Category: Not reported

HMMD UNDERGROUND TANKS:

Tank Number: T001
 Tank ID Number: AT0161-1
 Waste or Product: 8000
 Tank Contents: Not reported

Tank Number: T002
 Tank ID Number: AT0161-2
 Waste or Product: 8000
 Tank Contents: Not reported

Tank Number: T003
 Tank ID Number: AT0161-3
 Waste or Product: 8000
 Tank Contents: Not reported

HMMD VIOLATIONS:

Inspection Date: 12/13/00
 Waste Code: Not reported
 Occurrences: Not reported
 Item Number: 5413

Inspection Date: 10/19/99
 Waste Code: Not reported
 Occurrences: Not reported
 Item Number: 0994

HMMD WASTE STREAMS:

Inspection Date: Not reported
 Waste Item #: Not reported
 Waste Code: Not reported
 Waste Name: Not reported
 Qty at Inspection: Not reported
 Quantity String: Not reported
 Annual Qty: Not reported
 Annual Qty String: Not reported
 Measurement Unit: Not reported
 Treatment Method: Not reported
 Storage Method: Not reported
 Haz Waste Hauler: Not reported
 Waste Desc: Not reported
 Carcinogen: No

MAP FINDINGS

Map ID
 Direction
 Distance
 Distance (ft.)Site

EDR ID Number

Database(s) EPA ID Number

193 **PACIFIC SERVICES COMPANY**
4085 PACIFIC HIGHWAY
SAN DIEGO, CA 92110

RCRA-SQG 1000250154
FINDS CAD981579303
SLIC
DRYCLEANERS
HAZNET
EMI
SAN DIEGO CO. SAM

RCRA-SQG:

Date form received by agency: 09/01/1996
 Facility name: PACIFIC SERVICES CO
 Facility address: 4085 PACIFIC HWY
 SAN DIEGO, CA 92110
 EPA ID: CAD981579303
 Contact: Not reported
 Contact address: Not reported
 Not reported
 Contact country: Not reported
 Contact telephone: Not reported
 Contact email: Not reported
 EPA Region: 09
 Classification: Small Small Quantity Generator
 Description: Handler: generates more than 100 and less than 1000 kg of hazardous waste during any calendar month and accumulates less than 6000 kg of hazardous waste at any time; or generates 100 kg or less of hazardous waste during any calendar month, and accumulates more than 1000 kg of hazardous waste at any time

Owner/Operator Summary:

Owner/operator name: THOMPSON V
 Owner/operator address: NOT REQUIRED
 NOT REQUIRED, ME 99999
 Owner/operator country: Not reported
 Owner/operator telephone: (415) 555-1212
 Legal status: Private
 Owner/Operator Type: Owner
 Owner/Op start date: Not reported
 Owner/Op end date: Not reported
 Owner/operator name: NOT REQUIRED
 Owner/operator address: NOT REQUIRED
 NOT REQUIRED, ME 99999
 Owner/operator country: Not reported
 Owner/operator telephone: (415) 555-1212
 Legal status: Private
 Owner/Operator Type: Operator
 Owner/Op start date: Not reported
 Owner/Op end date: Not reported

Handler Activities Summary:

U.S. importer of hazardous waste: Unknown
 Mixed waste (haz. and radioactive): Unknown
 Recycler of hazardous waste: No
 Transporter of hazardous waste: No
 Treater, storer or disposer of HW: No
 Underground injection activity: No
 On-site burner exemption: Unknown
 Furnace exemption: Unknown

MAP FINDINGS

Map ID
 Direction
 Distance
 Distance (ft.)Site

EDR ID Number
 EPA ID Number

Database(s)

PACIFIC SERVICES COMPANY (Continued)

1000250154

Used oil fuel burner: No
 Used oil processor: No
 User oil refiner: No
 Used oil fuel marketer to burner: No
 Used oil Specification marketer: No
 Used oil transfer facility: No
 Used oil transporter: No
 Off-site waste receiver: Verified to be non-commercial

Historical Generators:

Date form received by agency: 11/18/1986
 Facility name: PACIFIC SERVICES CO
 Classification: Large Quantity Generator

Violation Status: No violations found

FINDS:

Registry ID: 110013822587

Environmental Interest/Information System

The NEI (National Emissions Inventory) database contains information on stationary and mobile sources that emit criteria air pollutants and their precursors, as well as hazardous air pollutants (HAPs).

RCRAInfo is a national information system that supports the Resource Conservation and Recovery Act (RCRA) program through the tracking of events and activities related to facilities that generate, transport, and treat, store, or dispose of hazardous waste. RCRAInfo allows RCRA program staff to track the notification, permit, compliance, and corrective action activities required under RCRA.

SLIC:

Region: STATE
Facility Status: Open - Site Assessment
 Status Date: 1993-09-01 00:00:00
 Global Id: T0608167536
 Lead Agency: SAN DIEGO COUNTY LOP
 Lead Agency Case Number: H00685-001
 Latitude: 32.756157
 Longitude: -117.2008395
 Case Type: Cleanup Program Site
 Case Worker: Not reported
 Local Agency: SAN DIEGO COUNTY LOP
 RB Case Number: Not reported
 File Location: Local Agency
 Potential Media Affected: Other Groundwater (uses other than drinking water)
 Potential Contaminants of Concern: * Chlorinated Hydrocarbons
 Site History: Not reported

[Click here to access the California GeoTracker records for this facility:](#)

DRYCLEANERS:

EPA Id: CAD981579303
 NAICS Code: 81232

MAP FINDINGS

Map ID
 Direction
 Distance
 Distance (ft.)Site

EDR ID Number

Database(s) EPA ID Number

PACIFIC SERVICES COMPANY (Continued)

1000250154

NAICS Description: Drycleaning and Laundry Services (except Coin-Operated)
 SIC Code: 7219
 SIC Description: Laundry and Garment Services, NEC (except diaper service and clothing alteration and repair)
 Create Date: 4/10/1987
 Facility Active: No
 Inactive Date: 6/30/2000
 Facility Addr2: Not reported
 Mailing Name: Not reported
 Mailing Address: 4085 PACIFIC HWY
 Mailing Address 2: Not reported
 Mailing State: CA
 Mailing Zip: 921102029
 Region Code: 4
 Owner Name: TERISITA THOMPSON
 Owner Address: 4085 PACIFIC HWY
 Owner Address 2: Not reported
 Owner Telephone: 6192986060
 Contact Name: PHIL WARZEKA/GEN MGR
 Contact Address: INACT 00VQ FINAL NOTICE - BATCH
 Contact Address 2: 4/10/01
 Contact Telephone: 6192986060

EPA Id: CAD981579303
 NAICS Code: 81232
 NAICS Description: Drycleaning and Laundry Services (except Coin-Operated)
 SIC Code: 7211
 SIC Description: Power Laundries, Family and Commercial
 Create Date: 4/10/1987
 Facility Active: No
 Inactive Date: 6/30/2000
 Facility Addr2: Not reported
 Mailing Name: Not reported
 Mailing Address: 4085 PACIFIC HWY
 Mailing Address 2: Not reported
 Mailing State: CA
 Mailing Zip: 921102029
 Region Code: 4
 Owner Name: TERISITA THOMPSON
 Owner Address: 4085 PACIFIC HWY
 Owner Address 2: Not reported
 Owner Telephone: 6192986060
 Contact Name: PHIL WARZEKA/GEN MGR
 Contact Address: INACT 00VQ FINAL NOTICE - BATCH
 Contact Address 2: 4/10/01
 Contact Telephone: 6192986060

EPA Id: CAD981579303
 NAICS Code: 81232
 NAICS Description: Drycleaning and Laundry Services (except Coin-Operated)
 SIC Code: 7216
 SIC Description: Drycleaning Plants, Except Rug Cleaning
 Create Date: 4/10/1987
 Facility Active: No
 Inactive Date: 6/30/2000
 Facility Addr2: Not reported
 Mailing Name: Not reported
 Mailing Address: 4085 PACIFIC HWY

MAP FINDINGS

Map ID
 Direction
 Distance
 Distance (ft.)Site

EDR ID Number

Database(s) EPA ID Number

PACIFIC SERVICES COMPANY (Continued)

1000250154

Mailing Address 2: Not reported
 Mailing State: CA
 Mailing Zip: 921102029
 Region Code: 4
 Owner Name: TERISITA THOMPSON
 Owner Address: 4085 PACIFIC HWY
 Owner Address 2: Not reported
 Owner Telephone: 6192986060
 Contact Name: PHIL WARZEKA/GEN MGR
 Contact Address: INACT 00VQ FINAL NOTICE - BATCH
 Contact Address 2: 4/10/01
 Contact Telephone: 6192986060

EPA Id: CAD981579303
 NAICS Code: 81232
 NAICS Description: Drycleaning and Laundry Services (except Coin-Operated)
 SIC Code: 7389
 SIC Description: Business Services, NEC (apparel pressing service for the trade)
 Create Date: 4/10/1987
 Facility Active: No
 Inactive Date: 6/30/2000
 Facility Addr2: Not reported
 Mailing Name: Not reported
 Mailing Address: 4085 PACIFIC HWY
 Mailing Address 2: Not reported
 Mailing State: CA
 Mailing Zip: 921102029
 Region Code: 4
 Owner Name: TERISITA THOMPSON
 Owner Address: 4085 PACIFIC HWY
 Owner Address 2: Not reported
 Owner Telephone: 6192986060
 Contact Name: PHIL WARZEKA/GEN MGR
 Contact Address: INACT 00VQ FINAL NOTICE - BATCH
 Contact Address 2: 4/10/01
 Contact Telephone: 6192986060

EPA Id: CAD981579303
 NAICS Code: 81232
 NAICS Description: Drycleaning and Laundry Services (except Coin-Operated)
 SIC Code: 7212
 SIC Description: Garment Pressing, and Agents for Laundries and Drycleaners
 Create Date: 4/10/1987
 Facility Active: No
 Inactive Date: 6/30/2000
 Facility Addr2: Not reported
 Mailing Name: Not reported
 Mailing Address: 4085 PACIFIC HWY
 Mailing Address 2: Not reported
 Mailing State: CA
 Mailing Zip: 921102029
 Region Code: 4
 Owner Name: TERISITA THOMPSON
 Owner Address: 4085 PACIFIC HWY
 Owner Address 2: Not reported
 Owner Telephone: 6192986060
 Contact Name: PHIL WARZEKA/GEN MGR

MAP FINDINGS

Map ID
 Direction
 Distance
 Distance (ft.)Site

EDR ID Number

Database(s) EPA ID Number

PACIFIC SERVICES COMPANY (Continued)

1000250154

Contact Address: INACT 00VQ FINAL NOTICE - BATCH
 Contact Address 2: 4/10/01
 Contact Telephone: 6192986060

HAZNET:

Gepaid: CAD981579303
 Contact: TERISITA THOMPSON
 Telephone: 6192986060
 Facility Addr2: Not reported
 Mailing Name: Not reported
 Mailing Address: 4085 PACIFIC HWY
 Mailing City,St,Zip: SAN DIEGO, CA 921102029
 Gen County: San Diego
 TSD EPA ID: CAT000613976
 TSD County: Orange
 Waste Category: Liquids with halogenated organic compounds > 1000 mg/l
 Disposal Method: Transfer Station
 Tons: 1.3800
 Facility County: San Diego

Gepaid: CAD981579303
 Contact: TERISITA THOMPSON
 Telephone: 6192986060
 Facility Addr2: Not reported
 Mailing Name: Not reported
 Mailing Address: 4085 PACIFIC HWY
 Mailing City,St,Zip: SAN DIEGO, CA 921102029
 Gen County: San Diego
 TSD EPA ID: CAT000613976
 TSD County: Orange
 Waste Category: Liquids with halogenated organic compounds > 1000 mg/l
 Disposal Method: Transfer Station
 Tons: 2.2500
 Facility County: San Diego

Gepaid: CAD981579303
 Contact: TERISITA THOMPSON
 Telephone: 6192986060
 Facility Addr2: Not reported
 Mailing Name: Not reported
 Mailing Address: 4085 PACIFIC HWY
 Mailing City,St,Zip: SAN DIEGO, CA 921102029
 Gen County: San Diego
 TSD EPA ID: CAT000613976
 TSD County: Orange
 Waste Category: Liquids with halogenated organic compounds > 1000 mg/l
 Disposal Method: Transfer Station
 Tons: 1.6000
 Facility County: San Diego

Gepaid: CAD981579303
 Contact: TERISITA THOMPSON
 Telephone: 6192986060
 Facility Addr2: Not reported
 Mailing Name: Not reported
 Mailing Address: 4085 PACIFIC HWY
 Mailing City,St,Zip: SAN DIEGO, CA 921102029

MAP FINDINGS

Map ID
 Direction
 Distance
 Distance (ft.)Site

EDR ID Number
 EPA ID Number

Database(s)

PACIFIC SERVICES COMPANY (Continued)

1000250154

Gen County: San Diego
 TSD EPA ID: CAT080013352
 TSD County: Los Angeles
 Waste Category: Unspecified aqueous solution
 Disposal Method: Recycler
 Tons: .4587
 Facility County: San Diego

Gepaid: CAD981579303
 Contact: TERISITA THOMPSON
 Telephone: 6192986060
 Facility Addr2: Not reported
 Mailing Name: Not reported
 Mailing Address: 4085 PACIFIC HWY
 Mailing City,St,Zip: SAN DIEGO, CA 921102029
 Gen County: San Diego
 TSD EPA ID: CAD008252405
 TSD County: Los Angeles
 Waste Category: Solids or sludges with halogenated organic compounds > 1000mg/kg
 Disposal Method: Recycler
 Tons: 2.8205
 Facility County: San Diego

[Click this hyperlink](#) while viewing on your computer to access
 9 additional CA_HAZNET: record(s) in the EDR Site Report.

EMI:

Year: 1999
 County Code: 37
 Air Basin: SD
 Facility ID: 981
 Air District Name: SD
 SIC Code: 7216
 Air District Name: SAN DIEGO COUNTY APCD
 Community Health Air Pollution Info System: Not reported
 Consolidated Emission Reporting Rule: Not reported
 Total Organic Hydrocarbon Gases Tons/Yr: 1
 Reactive Organic Gases Tons/Yr: 0
 Carbon Monoxide Emissions Tons/Yr: 0
 NOX - Oxides of Nitrogen Tons/Yr: 0
 SOX - Oxides of Sulphur Tons/Yr: 0
 Particulate Matter Tons/Yr: 0
 Part. Matter 10 Micrometers & Smlr Tons/Yr: 0

Year: 2000
 County Code: 37
 Air Basin: SD
 Facility ID: 981
 Air District Name: SD
 SIC Code: 7216
 Air District Name: SAN DIEGO COUNTY APCD
 Community Health Air Pollution Info System: Not reported
 Consolidated Emission Reporting Rule: Not reported
 Total Organic Hydrocarbon Gases Tons/Yr: 1
 Reactive Organic Gases Tons/Yr: 0
 Carbon Monoxide Emissions Tons/Yr: 0
 NOX - Oxides of Nitrogen Tons/Yr: 0

MAP FINDINGS

Map ID
 Direction
 Distance
 Distance (ft.)Site

EDR ID Number
 EPA ID Number

Database(s)

PACIFIC SERVICES COMPANY (Continued)

1000250154

SOX - Oxides of Sulphur Tons/Yr: 0
 Particulate Matter Tons/Yr: 0
 Part. Matter 10 Micrometers & Smlr Tons/Yr: 0

Year: 2001
 County Code: 37
 Air Basin: SD
 Facility ID: 981
 Air District Name: SD
 SIC Code: 7216
 Air District Name: SAN DIEGO COUNTY APCD
 Community Health Air Pollution Info System: Not reported
 Consolidated Emission Reporting Rule: Not reported
 Total Organic Hydrocarbon Gases Tons/Yr: 1
 Reactive Organic Gases Tons/Yr: 0
 Carbon Monoxide Emissions Tons/Yr: 0
 NOX - Oxides of Nitrogen Tons/Yr: 0
 SOX - Oxides of Sulphur Tons/Yr: 0
 Particulate Matter Tons/Yr: 0
 Part. Matter 10 Micrometers & Smlr Tons/Yr: 0

SAN DIEGO CO. SAM:

Case Number: H00685-001
 Agency: DEH Site Assessment & Mitigation
Funding: Non Billable
 FType: GW With No Beneficial Use Designation
 FStatus: 3
 Date: 7/8/1993
 Date Began: 7/8/1993

194

HAWLEY AUTO BODY & PAINT
2844 LYTTON ST
SAN DIEGO, CA 92110

HIST CORTESE
LUST
San Diego Co. HMMD
HAZNET
SAN DIEGO CO. SAM

S102017474
N/A

CORTESE:

Region: CORTESE
 Facility County Code: 37
 Reg By: LTNKA
 Reg Id: 9UT3517

LUST:

Region: STATE
 Global Id: T0607302285
 Latitude: 32.743876947
 Longitude: -117.2114437
 Case Type: LUST Cleanup Site
 Status: Completed - Case Closed
 Status Date: 2006-02-01 00:00:00
 Lead Agency: SAN DIEGO COUNTY LOP
 Case Worker: NS
 Local Agency: SAN DIEGO COUNTY LOP
 RB Case Number: 9UT3517
 LOC Case Number: H12948-002
 File Location: Local Agency
 Potential Media Affect: Other Groundwater (uses other than drinking water)

MAP FINDINGS

Map ID
 Direction
 Distance
 Distance (ft.)Site

EDR ID Number
 EPA ID Number

Database(s)

HAWLEY AUTO BODY & PAINT (Continued)

S102017474

Potential Contaminants of Concern: Diesel
 Site History: Not reported

[Click here to access the California GeoTracker records for this facility:](#)

San Diego Co. HMMD:

Facility ID: 114051
 Inactive Indicator: Active
 Business Code: Not reported
 SIC: Not reported
 Permit Expiration: Not reported
 Owner: Not reported
 2nd Name: Not reported
 Mailing Address: Not reported
 Mailing City,St,Zip: Not reported
 Map Code/Business Plan on File: Not reported
 Corporate Code: Not reported
 Fire Dept District: San Diego
 Census Tract Number: 66.00
 EPA ID: Not reported
 Gas Station: Not reported
 Inspection Date: Not reported
 Reinspection Date: Not reported
 Inspector Name: Not reported
 Violation Notice Issued: Not reported
 Facility Contact: Not reported
 Delinquent Flag: Not Delinquent
 Last Update: 08/30/10
 Last Delinquent Letter: Not reported
 Delinquent Comment: Not reported
 Last Letter Type: Not reported
 Property Owner: HAWLEY DONALD L TRUST 12-12-89
 Property Address: 2844 LYTTON ST
 Property City,St,Zip: SAN DIEGO, CA 92110
 Tank Owner: Not reported
 Tank Address: Not reported
 Tank City,St,Zip: Not reported
 Business Plan Acceptance Date: Not reported
 Reinspection Date Y2K Compatible: Not reported
 Facility Phone: Not reported

HMMD DISCLOSURE INVENTORY:

Item Number: Not reported
 Chemical Name: Not reported
 Case Number: Not reported
 Quantity Stored At One Time: Not reported
 Quantity Stored at One Time: Not reported
 Annual Quantity String: Not reported
 Annual Quantity String: Not reported
 Measurement Units: Not reported
 Carcinogen: No
 1st Hazard Category: Not reported
 2nd Hazard Category: Not reported

HMMD UNDERGROUND TANKS:

Tank Number: Not reported
 Tank ID Number: Not reported

MAP FINDINGS

Map ID
 Direction
 Distance
 Distance (ft.)Site

EDR ID Number
 EPA ID Number

Database(s)

HAWLEY AUTO BODY & PAINT (Continued)

S102017474

Waste or Product: Not reported
 Tank Contents: Not reported

HMMD VIOLATIONS:

Inspection Date: Not reported
 Waste Code: Not reported
 Occurrences: Not reported
 Item Number: Not reported

HMMD WASTE STREAMS:

Inspection Date: Not reported
 Waste Item #: Not reported
 Waste Code: Not reported
 Waste Name: Not reported
 Qnty at Inspection: Not reported
 Quantity String: Not reported
 Annual Qty: Not reported
 Annual Qty String: Not reported
 Measurement Unit: Not reported
 Treatment Method: Not reported
 Storage Method: Not reported
 Haz Waste Hauler: Not reported
 Waste Desc: Not reported
 Carcinogen: No

Facility ID: 112948
 Inactive Indicator: Active
 Business Code: 6HK27
 SIC: Not reported
 Permit Expiration: Not reported
 Owner: DONALD L HAWLEY
 2nd Name: Not reported
 Mailing Address: 2844 LYTTON ST
 Mailing City,St,Zip: SAN DIEGO, CA 92110
 Map Code/Business Plan on File: Not reported
 Corporate Code: Not reported
 Fire Dept District: San Diego
 Census Tract Number: 66.00
 EPA ID: CAD029116902
 Gas Station: Not reported
 Inspection Date: 08/19/09
 Reinspection Date: Not reported
 Inspector Name: SINGMANS
 Violation Notice Issued: Not reported
 Facility Contact: DON HAWLEY/OWNER
 Delinquent Flag: Not Delinquent
 Last Update: 08/30/10
 Last Delinquent Letter: Not reported
 Delinquent Comment: Not reported
 Last Letter Type: Not reported
 Property Owner: HAWLEY DONALD L TRUST 12-12-89
 Property Address: 2844 LYTTON ST
 Property City,St,Zip: SAN DIEGO, CA 92110
 Tank Owner: LOMA PORTAL MODIL
 Tank Address: 2848 LYTTON ST

MAP FINDINGS

Map ID
 Direction
 Distance
 Distance (ft.)Site

EDR ID Number
 EPA ID Number

Database(s)

HAWLEY AUTO BODY & PAINT (Continued)

S102017474

Tank City,St,Zip: San Diego, CA 92110
 Business Plan Acceptance Date: Not reported
 Reinspection Date Y2K Compatible: 02/19/11
 Facility Phone: 619-222-0371

HMMD DISCLOSURE INVENTORY:

Item Number: ACE
 Chemical Name: ACETYLENE GAS
 Case Number: 74-86-2
 Quantity Stored At One Time: Not reported
 Quantity Stored at One Time: Not reported
 Annual Quantity String: Not reported
 Annual Quantity String: Not reported
 Measurement Units: Not reported
 Carcinogen: No
 1st Hazard Category: Not reported
 2nd Hazard Category: Not reported

Item Number: ARG
 Chemical Name: ARGON 75%
 Case Number: 7440-37-1
 Quantity Stored At One Time: Not reported
 Quantity Stored at One Time: Not reported
 Annual Quantity String: Not reported
 Annual Quantity String: Not reported
 Measurement Units: Not reported
 Carcinogen: No
 1st Hazard Category: FIRE
 2nd Hazard Category: PRESSURE RELEASE

Item Number: OXY
 Chemical Name: OXYGEN
 Case Number: 7782-44-7
 Quantity Stored At One Time: Not reported
 Quantity Stored at One Time: Not reported
 Annual Quantity String: Not reported
 Annual Quantity String: Not reported
 Measurement Units: Not reported
 Carcinogen: No
 1st Hazard Category: FIRE
 2nd Hazard Category: PRESSURE RELEASE

Item Number: PAI
 Chemical Name: PAINT THINNER
 Case Number: MIXTURE
 Quantity Stored At One Time: Not reported
 Quantity Stored at One Time: Not reported
 Annual Quantity String: Not reported
 Annual Quantity String: Not reported
 Measurement Units: Not reported
 Carcinogen: No
 1st Hazard Category: FIRE
 2nd Hazard Category: CHRONIC

HMMD UNDERGROUND TANKS:

Tank Number: T001
 Tank ID Number: 1

MAP FINDINGS

Map ID
 Direction
 Distance
 Distance (ft.)Site

EDR ID Number

Database(s) EPA ID Number

HAWLEY AUTO BODY & PAINT (Continued)

S102017474

Waste or Product: 4000
 Tank Contents: Not reported

Tank Number: T002
 Tank ID Number: 2
 Waste or Product: 6000
 Tank Contents: Not reported

Tank Number: T003
 Tank ID Number: 3
 Waste or Product: 8000
 Tank Contents: Not reported

Tank Number: T004
 Tank ID Number: 4
 Waste or Product: 8000
 Tank Contents: Not reported

Tank Number: T005
 Tank ID Number: 5
 Waste or Product: 300
 Tank Contents: Not reported

HMMD VIOLATIONS:

Inspection Date: 12/14/00
 Waste Code: Not reported
 Occurrences: Not reported
 Item Number: 6133

Inspection Date: 12/14/00
 Waste Code: Not reported
 Occurrences: Not reported
 Item Number: 6134

Inspection Date: 08/09/07
 Waste Code: Not reported
 Occurrences: Not reported
 Item Number: 4814

Inspection Date: 08/09/07
 Waste Code: Not reported
 Occurrences: Not reported
 Item Number: 4815

Inspection Date: 08/09/07
 Waste Code: Not reported
 Occurrences: Not reported
 Item Number: 4816

Inspection Date: 08/19/09
 Waste Code: Not reported
 Occurrences: Not reported
 Item Number: 9725

Inspection Date: 08/19/09
 Waste Code: Not reported
 Occurrences: Not reported

MAP FINDINGS

Map ID
 Direction
 Distance
 Distance (ft.)Site

EDR ID Number
 EPA ID Number

Database(s)

HAWLEY AUTO BODY & PAINT (Continued)

S102017474

Item Number: 9726

HMMD WASTE STREAMS:

Inspection Date: 08/19/09
 Waste Item #: 181
 Waste Code: 181
 Waste Name: INORGANIC SOLID WAST
 Qnty at Inspection: 165
 Quantity String: 165
 Annual Qty: 330
 Annual Qty String: 330
 Measurement Unit: GAL
 Treatment Method: 999 UNKNOWN
 Storage Method: METAL DRUM
 Haz Waste Hauler: 0971 PACIFIC COAST LACQUE
 Waste Desc: FILTERS-SPRAY BOOTH
 Carcinogen: No

Inspection Date: 08/19/09
 Waste Item #: 221
 Waste Code: 221
 Waste Name: WASTE OIL & MIXED OI
 Qnty at Inspection: 165
 Quantity String: 165
 Annual Qty: 300
 Annual Qty String: 300
 Measurement Unit: GAL
 Treatment Method: 001 RECYCLE
 Storage Method: METAL DRUM
 Haz Waste Hauler: 9998 UNKNOWN HAZ WST HAUL
 Waste Desc: USED OIL
 Carcinogen: No

Inspection Date: 08/19/09
 Waste Item #: 342
 Waste Code: 342
 Waste Name: ORGANIC LIQUIDS W/ME
 Qnty at Inspection: 55
 Quantity String: 55
 Annual Qty: 55
 Annual Qty String: 55
 Measurement Unit: GAL
 Treatment Method: 001 RECYCLE
 Storage Method: PLASTIC DRUM
 Haz Waste Hauler: 9998 UNKNOWN HAZ WST HAUL
 Waste Desc: ANTIFREEZE
 Carcinogen: No

Inspection Date: 08/19/09
 Waste Item #: 461
 Waste Code: 461
 Waste Name: PAINT SLUDGE
 Qnty at Inspection: 110
 Quantity String: 110
 Annual Qty: 270
 Annual Qty String: 270
 Measurement Unit: GAL

MAP FINDINGS

Map ID
 Direction
 Distance
 Distance (ft.)Site

EDR ID Number
 EPA ID Number

Database(s)

HAWLEY AUTO BODY & PAINT (Continued)

S102017474

Treatment Method: 001 RECYCLE
 Storage Method: METAL DRUM
 Haz Waste Hauler: 0971 PACIFIC COAST LACQUE
 Waste Desc: LACQUER THINNER/PAINT
 Carcinogen: No

Inspection Date: 08/19/09
 Waste Item #: 888
 Waste Code: 888
 Waste Name: USED OIL FILTERS
 Qnty at Inspection: 300
 Quantity String: 300
 Annual Qty: 300
 Annual Qty String: 300
 Measurement Unit: LBS
 Treatment Method: 888 FILTERS/METAL RE
 Storage Method: METAL DRUM
 Haz Waste Hauler: 9998 UNKNOWN HAZ WST HAUL
 Waste Desc: Not reported
 Carcinogen: No

Facility ID: 112762
 Inactive Indicator: Active
 Business Code: Not reported
 SIC: Not reported
 Permit Expiration: Not reported
 Owner: DONALD L HAWLEY
 2nd Name: Not reported
 Mailing Address: 2844 LYTTON ST
 Mailing City,St,Zip: SAN DIEGO, CA 92110
 Map Code/Business Plan on File: Not reported
 Corporate Code: Not reported
 Fire Dept District: San Diego
 Census Tract Number: 66.00
 EPA ID: CAD029116902
 Gas Station: Not reported
 Inspection Date: 01/20/88
 Reinspection Date: Not reported
 Inspector Name: LEGACY
 Violation Notice Issued: Not reported
 Facility Contact: DON HAWLEY/OWNER
 Delinquent Flag: Not Delinquent
 Last Update: 08/30/10
 Last Delinquent Letter: Not reported
 Delinquent Comment: Not reported
 Last Letter Type: Not reported
 Property Owner: HAWLEY DONALD L TRUST 12-12-89
 Property Address: 2844 LYTTON ST
 Property City,St,Zip: SAN DIEGO, CA 92110
 Tank Owner: Not reported
 Tank Address: Not reported
 Tank City,St,Zip: Not reported
 Business Plan Acceptance Date: Not reported
 Reinspection Date Y2K Compatible: Not reported
 Facility Phone: 619-222-0371

MAP FINDINGS

Map ID
 Direction
 Distance
 Distance (ft.)Site

EDR ID Number

Database(s) EPA ID Number

HAWLEY AUTO BODY & PAINT (Continued)

S102017474

HMMD DISCLOSURE INVENTORY:

Item Number: Not reported
 Chemical Name: Not reported
 Case Number: Not reported
 Quantity Stored At One Time: Not reported
 Quantity Stored at One Time: Not reported
 Annual Quantity String: Not reported
 Annual Quantity String: Not reported
 Measurement Units: Not reported
 Carcinogen: No
 1st Hazard Category: Not reported
 2nd Hazard Category: Not reported

HMMD UNDERGROUND TANKS:

Tank Number: Not reported
 Tank ID Number: Not reported
 Waste or Product: Not reported
 Tank Contents: Not reported

HMMD VIOLATIONS:

Inspection Date: Not reported
 Waste Code: Not reported
 Occurrences: Not reported
 Item Number: Not reported

HMMD WASTE STREAMS:

Inspection Date: Not reported
 Waste Item #: Not reported
 Waste Code: Not reported
 Waste Name: Not reported
 Qnty at Inspection: Not reported
 Quantity String: Not reported
 Annual Qty: Not reported
 Annual Qty String: Not reported
 Measurement Unit: Not reported
 Treatment Method: Not reported
 Storage Method: Not reported
 Haz Waste Hauler: Not reported
 Waste Desc: Not reported
 Carcinogen: No

HAZNET:

Gepaid: CAD029116902
 Contact: MICHELE MESSIER OFFICE MANAGER
 Telephone: 6192220371
 Facility Addr2: Not reported
 Mailing Name: Not reported
 Mailing Address: 2844 LYTTON ST
 Mailing City,St,Zip: SAN DIEGO, CA 921100000
 Gen County: San Diego
 TSD EPA ID: CAD008252405
 TSD County: Los Angeles
 Waste Category: Unspecified solvent mixture Waste
 Disposal Method: Recycler

MAP FINDINGS

Map ID
 Direction
 Distance
 Distance (ft.)Site

EDR ID Number

Database(s) EPA ID Number

HAWLEY AUTO BODY & PAINT (Continued)

S102017474

Tons: 0.91
 Facility County: Not reported

Gepaid: CAD029116902
 Contact: BREE DELARO/OFFICE MANAGER
 Telephone: 6192220371
 Facility Addr2: Not reported
 Mailing Name: Not reported
 Mailing Address: 2844 LYTTON ST
 Mailing City,St,Zip: SAN DIEGO, CA 921100000
 Gen County: San Diego
 TSD EPA ID: CAD008252405
 TSD County: Los Angeles
 Waste Category: Unspecified solvent mixture Waste
 Disposal Method: H020
 Tons: 0.36
 Facility County: San Diego

Gepaid: CAD029116902
 Contact: MICHELE MESSIER OFFICE MANAGER
 Telephone: 6192220371
 Facility Addr2: Not reported
 Mailing Name: Not reported
 Mailing Address: 2844 LYTTON ST
 Mailing City,St,Zip: SAN DIEGO, CA 921100000
 Gen County: San Diego
 TSD EPA ID: CAD008252405
 TSD County: Los Angeles
 Waste Category: Unspecified solvent mixture Waste
 Disposal Method: Not reported
 Tons: 0.43
 Facility County: San Diego

Gepaid: CAD029116902
 Contact: DONALD L HAWLEY
 Telephone: 0000000000
 Facility Addr2: Not reported
 Mailing Name: Not reported
 Mailing Address: 2844 LYTTON ST
 Mailing City,St,Zip: SAN DIEGO, CA 921100000
 Gen County: San Diego
 TSD EPA ID: CAD008302903
 TSD County: Los Angeles
 Waste Category: Paint sludge
 Disposal Method: Recycler
 Tons: .3753
 Facility County: San Diego

Gepaid: CAD029116902
 Contact: DONALD L HAWLEY
 Telephone: 0000000000
 Facility Addr2: Not reported
 Mailing Name: Not reported
 Mailing Address: 2844 LYTTON ST
 Mailing City,St,Zip: SAN DIEGO, CA 921100000
 Gen County: San Diego
 TSD EPA ID: CAD008302903

MAP FINDINGS

Map ID
 Direction
 Distance
 Distance (ft.)Site

EDR ID Number
 EPA ID Number

Database(s)

HAWLEY AUTO BODY & PAINT (Continued)

S102017474

TSD County: Los Angeles
 Waste Category: Oxygenated solvents (acetone, butanol, ethyl acetate, etc.)
 Disposal Method: Not reported
 Tons: .2293
 Facility County: San Diego

[Click this hyperlink](#) while viewing on your computer to access 20 additional CA_HAZNET: record(s) in the EDR Site Report.

SAN DIEGO CO. SAM:

Case Number: H12948-001
 Agency: DEH Site Assessment & Mitigation
Funding: Non Billable
 FType: Failed Integrity Test
 FStatus: 9
 Date: 7/27/1988
 Date Began: 9/23/1986

Case Number: H12948-002
 Agency: DEH Site Assessment & Mitigation
Funding: LOP - Federal Fund
 FType: GW With No Beneficial Use Designation
 FStatus: 9
 Date: 2/1/2006
 Date Began: 6/17/1997

194

**HAWLEY AUTO BODY
 2844 LYTTON ST
 SAN DIEGO, CA 92110**

**RCRA-SQG 1000283256
 FINDS CAD029116902**

RCRA-SQG:

Date form received by agency: 08/19/1986
 Facility name: HAWLEY AUTO BODY
 Facility address: 2844 LYTTON ST
 SAN DIEGO, CA 92110
 EPA ID: CAD029116902
 Contact: ENVIRONMENTAL MANAGER
 Contact address: 2844 LYTTON ST
 SAN DIEGO, CA 92110
 Contact country: US
 Contact telephone: (619) 222-3962
 Contact email: Not reported
 EPA Region: 09
 Classification: Small Small Quantity Generator
 Description: Handler: generates more than 100 and less than 1000 kg of hazardous waste during any calendar month and accumulates less than 6000 kg of hazardous waste at any time; or generates 100 kg or less of hazardous waste during any calendar month, and accumulates more than 1000 kg of hazardous waste at any time

Owner/Operator Summary:

Owner/operator name: DONALD L HAWLEY
 Owner/operator address: NOT REQUIRED
 NOT REQUIRED, ME 99999
 Owner/operator country: Not reported
 Owner/operator telephone: (415) 555-1212
 Legal status: Private

MAP FINDINGS

Map ID
 Direction
 Distance
 Distance (ft.)Site

EDR ID Number
 EPA ID Number

Database(s)

HAWLEY AUTO BODY (Continued)

1000283256

Owner/Operator Type: Owner
 Owner/Op start date: Not reported
 Owner/Op end date: Not reported

Owner/operator name: NOT REQUIRED
 Owner/operator address: NOT REQUIRED
 NOT REQUIRED, ME 99999

Owner/operator country: Not reported
 Owner/operator telephone: (415) 555-1212
 Legal status: Private

Owner/Operator Type: Operator
 Owner/Op start date: Not reported
 Owner/Op end date: Not reported

Handler Activities Summary:

U.S. importer of hazardous waste: No
 Mixed waste (haz. and radioactive): Unknown
 Recycler of hazardous waste: No
 Transporter of hazardous waste: No
 Treater, storer or disposer of HW: No
 Underground injection activity: No
 On-site burner exemption: No
 Furnace exemption: No
 Used oil fuel burner: No
 Used oil processor: No
 User oil refiner: No
 Used oil fuel marketer to burner: No
 Used oil Specification marketer: No
 Used oil transfer facility: No
 Used oil transporter: No
 Off-site waste receiver: Verified to be non-commercial

Violation Status: No violations found

FINDS:

Registry ID: 110002641687

Environmental Interest/Information System

The NEI (National Emissions Inventory) database contains information on stationary and mobile sources that emit criteria air pollutants and their precursors, as well as hazardous air pollutants (HAPs).

California Hazardous Waste Tracking System - Datamart (HWTS-DATAMART) provides California with information on hazardous waste shipments for generators, transporters, and treatment, storage, and disposal facilities.

RCRAInfo is a national information system that supports the Resource Conservation and Recovery Act (RCRA) program through the tracking of events and activities related to facilities that generate, transport, and treat, store, or dispose of hazardous waste. RCRAInfo allows RCRA program staff to track the notification, permit, compliance, and corrective action activities required under RCRA.

MAP FINDINGS

Map ID
 Direction
 Distance
 Distance (ft.)Site

EDR ID Number

Database(s) EPA ID Number

194 **COMPLETE AUTO SERVICES**
2844 LYTTON ST
SAN DIEGO, CA 92110

LUST **S100936724**
SLIC **N/A**
EMI

LUST REG 9:

Region: 9
 Status: Preliminary site assessment underway
 Case Number: 9UT3517
 Local Case: H12948-002
 Substance: Gasoline
 Qty Leaked: 0
 Abate Method: Not reported
 Local Agency: San Diego
 How Found: Tank Closure
 How Stopped: Close Tank
 Source: Tank
 Cause: Corrosion
 Lead Agency: Local Agency
 Case Type: Soil only
 Date Found: 06/17/1997
 Date Stopped: 06/17/1997
 Confirm Date: / /
 Submit Workplan: Not reported
 Prelim Assess: 07/10/1997
 Desc Pollution: Not reported
 Remed Plan: / /
 Remed Action: Not reported
 Began Monitor: Not reported
 Release Date: 06/17/1997
 Enforce Date: Not reported
 Closed Date: Not reported
 Enforce Type: Not reported
 Pilot Program: LOP
 Basin Number: 908.10
 GW Depth: >15'
 Beneficial Use: No Beneficial groundwater use
 NPDES Number: Not reported
 Priority: 3B
 File Dispn: Not reported
 Interim Remedial Actions: Not reported
 Cleanup and Abatement order Number: Not reported
 Waste Discharge Requirement Number: Not reported

SLIC:

Region: STATE
Facility Status: Completed - Case Closed
 Status Date: 1988-07-27 00:00:00
 Global Id: T0608172604
 Lead Agency: SAN DIEGO COUNTY LOP
 Lead Agency Case Number: H12948-001
 Latitude: 32.743704
 Longitude: -117.210959
 Case Type: Cleanup Program Site
 Case Worker: MV
 Local Agency: Not reported
 RB Case Number: Not reported
 File Location: Local Agency
 Potential Media Affected: Not reported
 Potential Contaminants of Concern: Not reported

MAP FINDINGS

Map ID
 Direction
 Distance
 Distance (ft.)Site

EDR ID Number
 EPA ID Number

Database(s)

COMPLETE AUTO SERVICES (Continued)

S100936724

Site History: Not reported

[Click here to access the California GeoTracker records for this facility:](#)

EMI:

Year: 1999
 County Code: 37
 Air Basin: SD
 Facility ID: 1088
 Air District Name: SD
 SIC Code: 7532
 Air District Name: SAN DIEGO COUNTY APCD
 Community Health Air Pollution Info System: Not reported
 Consolidated Emission Reporting Rule: Not reported
 Total Organic Hydrocarbon Gases Tons/Yr: 0
 Reactive Organic Gases Tons/Yr: 0
 Carbon Monoxide Emissions Tons/Yr: 0
 NOX - Oxides of Nitrogen Tons/Yr: 0
 SOX - Oxides of Sulphur Tons/Yr: 0
 Particulate Matter Tons/Yr: 0
 Part. Matter 10 Micrometers & Smlr Tons/Yr: 0

Year: 2000
 County Code: 37
 Air Basin: SD
 Facility ID: 1088
 Air District Name: SD
 SIC Code: 7532
 Air District Name: SAN DIEGO COUNTY APCD
 Community Health Air Pollution Info System: Not reported
 Consolidated Emission Reporting Rule: Not reported
 Total Organic Hydrocarbon Gases Tons/Yr: 1
 Reactive Organic Gases Tons/Yr: 1
 Carbon Monoxide Emissions Tons/Yr: 0
 NOX - Oxides of Nitrogen Tons/Yr: 0
 SOX - Oxides of Sulphur Tons/Yr: 0
 Particulate Matter Tons/Yr: 0
 Part. Matter 10 Micrometers & Smlr Tons/Yr: 0

Year: 2001
 County Code: 37
 Air Basin: SD
 Facility ID: 1088
 Air District Name: SD
 SIC Code: 7532
 Air District Name: SAN DIEGO COUNTY APCD
 Community Health Air Pollution Info System: Not reported
 Consolidated Emission Reporting Rule: Not reported
 Total Organic Hydrocarbon Gases Tons/Yr: 1
 Reactive Organic Gases Tons/Yr: 1
 Carbon Monoxide Emissions Tons/Yr: 0
 NOX - Oxides of Nitrogen Tons/Yr: 0
 SOX - Oxides of Sulphur Tons/Yr: 0
 Particulate Matter Tons/Yr: 0
 Part. Matter 10 Micrometers & Smlr Tons/Yr: 0

Year: 2002

MAP FINDINGS

Map ID
 Direction
 Distance
 Distance (ft.)Site

EDR ID Number
 EPA ID Number

Database(s)

COMPLETE AUTO SERVICES (Continued)

S100936724

County Code: 37
 Air Basin: SD
 Facility ID: 1088
 Air District Name: SD
 SIC Code: 7532
 Air District Name: SAN DIEGO COUNTY APCD
 Community Health Air Pollution Info System: Not reported
 Consolidated Emission Reporting Rule: Not reported
 Total Organic Hydrocarbon Gases Tons/Yr: 1
 Reactive Organic Gases Tons/Yr: 1
 Carbon Monoxide Emissions Tons/Yr: 0
 NOX - Oxides of Nitrogen Tons/Yr: 0
 SOX - Oxides of Sulphur Tons/Yr: 0
 Particulate Matter Tons/Yr: 0
 Part. Matter 10 Micrometers & Smlr Tons/Yr: 0

Year: 2003
 County Code: 37
 Air Basin: SD
 Facility ID: 1088
 Air District Name: SD
 SIC Code: 7532
 Air District Name: SAN DIEGO COUNTY APCD
 Community Health Air Pollution Info System: Not reported
 Consolidated Emission Reporting Rule: Not reported
 Total Organic Hydrocarbon Gases Tons/Yr: 1
 Reactive Organic Gases Tons/Yr: 1
 Carbon Monoxide Emissions Tons/Yr: 0
 NOX - Oxides of Nitrogen Tons/Yr: 0
 SOX - Oxides of Sulphur Tons/Yr: 0
 Particulate Matter Tons/Yr: 0
 Part. Matter 10 Micrometers & Smlr Tons/Yr: 0

Year: 2004
 County Code: 37
 Air Basin: SD
 Facility ID: 1088
 Air District Name: SD
 SIC Code: 7532
 Air District Name: SAN DIEGO COUNTY APCD
 Community Health Air Pollution Info System: Not reported
 Consolidated Emission Reporting Rule: Not reported
 Total Organic Hydrocarbon Gases Tons/Yr: 0.564523191
 Reactive Organic Gases Tons/Yr: 0.520665
 Carbon Monoxide Emissions Tons/Yr: 0
 NOX - Oxides of Nitrogen Tons/Yr: 0
 SOX - Oxides of Sulphur Tons/Yr: 0
 Particulate Matter Tons/Yr: 0
 Part. Matter 10 Micrometers & Smlr Tons/Yr: 0

Year: 2005
 County Code: 37
 Air Basin: SD
 Facility ID: 1088
 Air District Name: SD
 SIC Code: 7532
 Air District Name: SAN DIEGO COUNTY APCD

MAP FINDINGS

Map ID
 Direction
 Distance
 Distance (ft.)Site

EDR ID Number
 EPA ID Number

Database(s)

COMPLETE AUTO SERVICES (Continued)

S100936724

Community Health Air Pollution Info System:	Not reported
Consolidated Emission Reporting Rule:	Not reported
Total Organic Hydrocarbon Gases Tons/Yr:	.564523191
Reactive Organic Gases Tons/Yr:	.520665
Carbon Monoxide Emissions Tons/Yr:	0
NOX - Oxides of Nitrogen Tons/Yr:	0
SOX - Oxides of Sulphur Tons/Yr:	0
Particulate Matter Tons/Yr:	0
Part. Matter 10 Micrometers & Smlr Tons/Yr:	0
Year:	2006
County Code:	37
Air Basin:	SD
Facility ID:	1088
Air District Name:	SD
SIC Code:	7532
Air District Name:	SAN DIEGO COUNTY APCD
Community Health Air Pollution Info System:	Not reported
Consolidated Emission Reporting Rule:	Not reported
Total Organic Hydrocarbon Gases Tons/Yr:	.564523191
Reactive Organic Gases Tons/Yr:	.520665
Carbon Monoxide Emissions Tons/Yr:	0
NOX - Oxides of Nitrogen Tons/Yr:	0
SOX - Oxides of Sulphur Tons/Yr:	0
Particulate Matter Tons/Yr:	0
Part. Matter 10 Micrometers & Smlr Tons/Yr:	0

195

BROOKS ST AND FOURTH AVENUE

Notify 65

**S100178322
N/A**

SAN DIEGO, CA

Notify 65:
 Date Reported: Not reported
 Staff Initials: Not reported
 Board File Number: Not reported
 Facility Type: Not reported
 Discharge Date: Not reported
 Incident Description: Not reported

196

**US NAVY PUBLIC WORKS CENTER
 3150 BARNETT AVE
 SAN DIEGO, CA 92110**

HAZNET

**S103993697
N/A**

HAZNET:
 Gepaid: CAL000115955
 Contact: US NAVY
 Telephone: 6195456524
 Facility Addr2: Not reported
 Mailing Name: Not reported
 Mailing Address: 2730 MCKEAN ST STE 1/PWC CODE 900
 Mailing City,St,Zip: SAN DIEGO, CA 921365294
 Gen County: San Diego
 TSD EPA ID: CAD009007626
 TSD County: Los Angeles
 Waste Category: Asbestos-containing waste
 Disposal Method: Disposal, Land Fill

MAP FINDINGS

Map ID
 Direction
 Distance
 Distance (ft.)Site

EDR ID Number
 EPA ID Number

Database(s)

US NAVY PUBLIC WORKS CENTER (Continued)

S103993697

Tons: 8.4280
 Facility County: San Diego
 Gepaid: CAL000115955
 Contact: US NAVY
 Telephone: 6195456524
 Facility Addr2: Not reported
 Mailing Name: Not reported
 Mailing Address: 2730 MCKEAN ST STE 1/PWC CODE 900
 Mailing City,St,Zip: SAN DIEGO, CA 921365294
 Gen County: San Diego
 TSD EPA ID: CA6170024289
 TSD County: San Diego
 Waste Category: Asbestos-containing waste
 Disposal Method: Not reported
 Tons: .1260
 Facility County: San Diego

Gepaid: CAL000115955
 Contact: US NAVY
 Telephone: 6195456524
 Facility Addr2: Not reported
 Mailing Name: Not reported
 Mailing Address: 2730 MCKEAN ST STE 1/PWC CODE 900
 Mailing City,St,Zip: SAN DIEGO, CA 921365294
 Gen County: San Diego
 TSD EPA ID: CA6170024289
 TSD County: San Diego
 Waste Category: Asbestos-containing waste
 Disposal Method: Transfer Station
 Tons: 3.5569
 Facility County: San Diego

Gepaid: CAL000115955
 Contact: PAUL CRECELIUS DIV DIR
 Telephone: 6195456520
 Facility Addr2: Not reported
 Mailing Name: Not reported
 Mailing Address: 2730 MCKEAN ST STE 1/PWC CODE 900
 Mailing City,St,Zip: SAN DIEGO, CA 921365294
 Gen County: San Diego
 TSD EPA ID: Not reported
 TSD County: San Diego
 Waste Category: Waste oil and mixed oil
 Disposal Method: ***
 Tons: 0.00
 Facility County: Not reported

Gepaid: CAL000115955
 Contact: US NAVY
 Telephone: 6195456524
 Facility Addr2: Not reported
 Mailing Name: Not reported
 Mailing Address: 2730 MCKEAN ST STE 1/PWC CODE 900
 Mailing City,St,Zip: SAN DIEGO, CA 921365294
 Gen County: San Diego
 TSD EPA ID: CAD009007626

MAP FINDINGS

Map ID
 Direction
 Distance
 Distance (ft.)Site

EDR ID Number
 EPA ID Number

Database(s)

US NAVY PUBLIC WORKS CENTER (Continued)

S103993697

TSD County: Los Angeles
 Waste Category: Asbestos-containing waste
 Disposal Method: Disposal, Land Fill
 Tons: 1.6856
 Facility County: San Diego

[Click this hyperlink](#) while viewing on your computer to access 6 additional CA_HAZNET: record(s) in the EDR Site Report.

196

**1X GATEWAY VILLAGE
 3150 BARNETT AVE
 SAN DIEGO, CA 92110**

**HAZNET S102796324
 N/A**

HAZNET:

Gepaid: CAC000899840
 Contact: Not reported
 Telephone: 0000000000
 Facility Addr2: Not reported
 Mailing Name: Not reported
 Mailing Address: MART WURBS
 Mailing City,St,Zip: SAN DIEGO, CA 921365294
 Gen County: San Diego
 TSD EPA ID: CAD009007626
 TSD County: Los Angeles
 Waste Category: Asbestos-containing waste
 Disposal Method: Not reported
 Tons: .0842
 Facility County: San Diego

Gepaid: CAC000899840
 Contact: Not reported
 Telephone: 0000000000
 Facility Addr2: Not reported
 Mailing Name: Not reported
 Mailing Address: MART WURBS
 Mailing City,St,Zip: SAN DIEGO, CA 921365294
 Gen County: San Diego
 TSD EPA ID: CA6170024289
 TSD County: San Diego
 Waste Category: Asbestos-containing waste
 Disposal Method: Not reported
 Tons: 1.6856
 Facility County: San Diego

197

**DATAGRAPHIX INC
 1895 HANCOCK ST
 SAN DIEGO, CA 92112**

**RCRA-SQG 1000146262
 FINDS CAT000618629**

RCRA-SQG:

Date form received by agency: 09/01/1996
 Facility name: DATAGRAPHIX INC
 Facility address: 1895 HANCOCK ST
 SAN DIEGO, CA 92112
 EPA ID: CAT000618629
 Mailing address: PO BOX 82449
 SAN DIEGO, CA 92138

MAP FINDINGS

Map ID
 Direction
 Distance
 Distance (ft.)Site

EDR ID Number
 EPA ID Number

Database(s)

DATAGRAPHIX INC (Continued)

1000146262

Contact: Not reported
 Contact address: Not reported
 Contact country: Not reported
 Contact telephone: Not reported
 Contact email: Not reported
 EPA Region: 09
 Classification: Small Small Quantity Generator
 Description: Handler: generates more than 100 and less than 1000 kg of hazardous waste during any calendar month and accumulates less than 6000 kg of hazardous waste at any time; or generates 100 kg or less of hazardous waste during any calendar month, and accumulates more than 1000 kg of hazardous waste at any time

Owner/Operator Summary:

Owner/operator name: HOPE & WITHEROW
 Owner/operator address: NOT REQUIRED
 NOT REQUIRED, ME 99999
 Owner/operator country: Not reported
 Owner/operator telephone: (415) 555-1212
 Legal status: Private
 Owner/Operator Type: Owner
 Owner/Op start date: Not reported
 Owner/Op end date: Not reported

Owner/operator name: NOT REQUIRED
 Owner/operator address: NOT REQUIRED
 NOT REQUIRED, ME 99999
 Owner/operator country: Not reported
 Owner/operator telephone: (415) 555-1212
 Legal status: Private
 Owner/Operator Type: Operator
 Owner/Op start date: Not reported
 Owner/Op end date: Not reported

Handler Activities Summary:

U.S. importer of hazardous waste: Unknown
 Mixed waste (haz. and radioactive): Unknown
 Recycler of hazardous waste: No
 Transporter of hazardous waste: No
 Treater, storer or disposer of HW: No
 Underground injection activity: No
 On-site burner exemption: Unknown
 Furnace exemption: Unknown
 Used oil fuel burner: No
 Used oil processor: No
 User oil refiner: No
 Used oil fuel marketer to burner: No
 Used oil Specification marketer: No
 Used oil transfer facility: No
 Used oil transporter: No
 Off-site waste receiver: Verified to be non-commercial

Historical Generators:

Date form received by agency: 08/18/1980
 Facility name: DATAGRAPHIX INC

MAP FINDINGS

Map ID
 Direction
 Distance
 Distance (ft.)Site

EDR ID Number
 EPA ID Number

Database(s)

DATAGRAPHIX INC (Continued)

1000146262

Classification: Large Quantity Generator
 Violation Status: No violations found

FINDS:

Registry ID: 110002943824

Environmental Interest/Information System

RCRAInfo is a national information system that supports the Resource Conservation and Recovery Act (RCRA) program through the tracking of events and activities related to facilities that generate, transport, and treat, store, or dispose of hazardous waste. RCRAInfo allows RCRA program staff to track the notification, permit, compliance, and corrective action activities required under RCRA.

197

**MAIBRO PROPERTIES
 1895 HANCOCK ST
 SAN DIEGO, CA 92110**

**San Diego Co. HMMD
 HAZNET**

**S104746662
 N/A**

San Diego Co. HMMD:

Facility ID: 108869
 Inactive Indicator: Active
 Business Code: 6HK36
 SIC: Not reported
 Permit Expiration: Not reported
 Owner: Not reported
 2nd Name: Not reported
 Mailing Address: Not reported
 Mailing City,St,Zip: Not reported
 Map Code/Business Plan on File: Not reported
 Corporate Code: Not reported
 Fire Dept District: Not reported
 Census Tract Number: 65.00
 EPA ID: CAT000618629
 Gas Station: Not reported
 Inspection Date: 06/08/92
 Reinspection Date: Not reported
 Inspector Name: LEGACY
 Violation Notice Issued: Not reported
 Facility Contact: ERNIE FLORES
 Delinquent Flag: Not Delinquent
 Last Update: 08/30/10
 Last Delinquent Letter: Not reported
 Delinquent Comment: Not reported
 Last Letter Type: Not reported
 Property Owner: MAIDHOF BROS LTD
 Property Address: 3456 INGRAHAM ST
 Property City,St,Zip: 92109
 Tank Owner: Not reported
 Tank Address: Not reported
 Tank City,St,Zip: Not reported
 Business Plan Acceptance Date: Not reported
 Reinspection Date Y2K Compatible: Not reported
 Facility Phone: Not reported

HMMD DISCLOSURE INVENTORY:

Item Number: Not reported

MAP FINDINGS

Map ID
 Direction
 Distance
 Distance (ft.)Site

EDR ID Number

Database(s) EPA ID Number

MAIBRO PROPERTIES (Continued)

S104746662

Chemical Name: Not reported
 Case Number: Not reported
 Quantity Stored At One Time: Not reported
 Quantity Stored at One Time: Not reported
 Annual Quantity String: Not reported
 Annual Quantity String: Not reported
 Measurement Units: Not reported
 Carcinogen: No
 1st Hazard Category: Not reported
 2nd Hazard Category: Not reported

HMMD UNDERGROUND TANKS:

Tank Number: Not reported
 Tank ID Number: Not reported
 Waste or Product: Not reported
 Tank Contents: Not reported

HMMD VIOLATIONS:

Inspection Date: Not reported
 Waste Code: Not reported
 Occurrences: Not reported
 Item Number: Not reported

HMMD WASTE STREAMS:

Inspection Date: Not reported
 Waste Item #: Not reported
 Waste Code: Not reported
 Waste Name: Not reported
 Qnty at Inspection: Not reported
 Quantity String: Not reported
 Annual Qty: Not reported
 Annual Qty String: Not reported
 Measurement Unit: Not reported
 Treatment Method: Not reported
 Storage Method: Not reported
 Haz Waste Hauler: Not reported
 Waste Desc: Not reported
 Carcinogen: No

HAZNET:

Gepaid: CAC001328824
 Contact: PAUL MAIDHOF
 Telephone: 8582729614
 Facility Addr2: Not reported
 Mailing Name: Not reported
 Mailing Address: 2053 GARNET AVE STE 4
 Mailing City,St,Zip: SAN DIEGO, CA 921090000
 Gen County: San Diego
 TSD EPA ID: CAD009007626
 TSD County: Los Angeles
 Waste Category: Asbestos-containing waste
 Disposal Method: Disposal, Land Fill
 Tons: 90.1796
 Facility County: San Diego

MAP FINDINGS

Map ID
 Direction
 Distance
 Distance (ft.)Site

EDR ID Number
 Database(s)
 EPA ID Number

198 **MV PUBLIC TRANSPORTATION** **HAZNET** **S108214540**
3540 ESTUDILLO ST
SAN DIEGO, CA 92110 **N/A**

HAZNET:

Gepaid: CAL000278847
 Contact: JESSE M GIVENS
 Telephone: 6192970889
 Facility Addr2: Not reported
 Mailing Name: Not reported
 Mailing Address: 3540 ESTUDILLO ST
 Mailing City,St,Zip: SAN DIEGO, CA 92110
 Gen County: San Diego
 TSD EPA ID: CAD028409019
 TSD County: Los Angeles
 Waste Category: Hydrocarbon solvents (benzene, hexane, Stoddard, etc.)
 Disposal Method: Transfer Station
 Tons: 0.41
 Facility County: Not reported

Gepaid: CAL000278847
 Contact: JESSE M GIVENS
 Telephone: 6192970889
 Facility Addr2: Not reported
 Mailing Name: Not reported
 Mailing Address: 3540 ESTUDILLO ST
 Mailing City,St,Zip: SAN DIEGO, CA 92110
 Gen County: San Diego
 TSD EPA ID: CAD028409019
 TSD County: Los Angeles
 Waste Category: Hydrocarbon solvents (benzene, hexane, Stoddard, etc.)
 Disposal Method: Transfer Station
 Tons: 0.41
 Facility County: Not reported

198 **O. B. ARMOUR COMPANY** **HAZNET** **S103654995**
3540 ESTUDILLO STREET
SAN DIEGO, CA 92110 **N/A**

HAZNET:

Gepaid: CAL000152654
 Contact: LALITA ARMOUR
 Telephone: 0000000000
 Facility Addr2: Not reported
 Mailing Name: Not reported
 Mailing Address: PO BOX 2527
 Mailing City,St,Zip: OLYMPIA, WA 985072527
 Gen County: San Diego
 TSD EPA ID: CAT080013352
 TSD County: Los Angeles
 Waste Category: Unspecified oil-containing waste
 Disposal Method: Recycler
 Tons: 1.7305
 Facility County: San Diego

Gepaid: CAL000152654
 Contact: LALITA ARMOUR
 Telephone: 0000000000
 Facility Addr2: Not reported
 Mailing Name: Not reported

MAP FINDINGS

Map ID
 Direction
 Distance
 Distance (ft.)Site

EDR ID Number
 EPA ID Number

Database(s)

O. B. ARMOUR COMPANY (Continued)

S103654995

Mailing Address: PO BOX 2527
 Mailing City,St,Zip: OLYMPIA, WA 985072527
 Gen County: San Diego
 TSD EPA ID: CAT080013357
 TSD County: 0
 Waste Category: Unspecified oil-containing waste
 Disposal Method: Not reported
 Tons: 1.7305
 Facility County: San Diego

198

**O.B. ARMOUR CO TERMINAL
 3540 ESTUDILLO ST
 SAN DIEGO, CA 92110**

**HIST CORTESE
 LUST
 SWEEPS UST
 San Diego Co. HMMD
 SAN DIEGO CO. SAM**

**S100726429
 N/A**

CORTESE:

Region: CORTESE
 Facility County Code: 37
 Reg By: LTNKA
 Reg Id: 9UT3274

LUST:

Region: STATE
 Global Id: T06019768073
 Latitude: 32.743026
 Longitude: -117.188711
 Case Type: LUST Cleanup Site
 Status: Completed - Case Closed
 Status Date: 2004-10-08 00:00:00
 Lead Agency: SAN DIEGO COUNTY LOP
 Case Worker: EP
 Local Agency: Not reported
 RB Case Number: Not reported
 LOC Case Number: H03838-002
 File Location: Local Agency
 Potential Media Affect: Other Groundwater (uses other than drinking water)
 Potential Contaminants of Concern: Diesel
 Site History: Not reported

Click here to access the California GeoTracker records for this facility:

Region: STATE
 Global Id: T0607302029
 Latitude: 32.743027
 Longitude: -117.188712
 Case Type: LUST Cleanup Site
 Status: Completed - Case Closed
 Status Date: 1999-04-25 00:00:00
 Lead Agency: SAN DIEGO COUNTY LOP
 Case Worker: NS
 Local Agency: SAN DIEGO COUNTY LOP
 RB Case Number: 9UT3274
 LOC Case Number: H03838-001
 File Location: Local Agency
 Potential Media Affect: Aquifer used for drinking water supply
 Potential Contaminants of Concern: Diesel

MAP FINDINGS

Map ID
 Direction
 Distance
 Distance (ft.)Site

EDR ID Number
 EPA ID Number

Database(s)

O.B. ARMOUR CO TERMINAL (Continued)

S100726429

Site History: Not reported

[Click here to access the California GeoTracker records for this facility:](#)

LUST REG 9:

Region: 9
 Status: Case Closed
 Case Number: 9UT3274
 Local Case: H03838-001
 Substance: Diesel
 Qty Leaked: 0
 Abate Method: No Action Required - incident is minor, requiring no remedial action
 Local Agency: San Diego
 How Found: Other Means
 How Stopped: Other Means
 Source: Unknown
 Cause: Unknown
 Lead Agency: Local Agency
 Case Type: Other ground water affected
 Date Found: 10/09/1996
 Date Stopped: 10/09/1996
 Confirm Date: 10/09/1996
 Submit Workplan: 10/9/96
 Prelim Assess: / /
 Desc Pollution: Not reported
 Remed Plan: / /
 Remed Action: Not reported
 Began Monitor: Not reported
 Release Date: 10/09/1996
 Enforce Date: 10/23/96
 Closed Date: 4/25/99
 Enforce Type: SEL
 Pilot Program: LOP
 Basin Number: 908.21
 GW Depth: Not reported
 Beneficial Use: No Beneficial groundwater use
 NPDES Number: Not reported
 Priority: High priority
 File Disp: Administratively opened on database, however no file physically exists
 Interim Remedial Actions: Not reported
 Cleanup and Abatement order Number: Not reported
 Waste Discharge Requirement Number: Not reported

SWEEPS UST:

Status: A
 Comp Number: 3838
 Number: 9
 Board Of Equalization: Not reported
 Ref Date: Not reported
 Act Date: 06-26-92
 Created Date: 02-29-88
 Tank Status: A
 Owner Tank Id: Not reported
 Swrcb Tank Id: 37-000-003838-000001
 Actv Date: Not reported
 Capacity: 12000

MAP FINDINGS

Map ID
 Direction
 Distance
 Distance (ft.)Site

EDR ID Number
 EPA ID Number

Database(s)

O.B. ARMOUR CO TERMINAL (Continued)

S100726429

Tank Use: M.V. FUEL
 Stg: P
 Content: OTHER
 Number Of Tanks: 2

Status: A
 Comp Number: 3838
 Number: 9
 Board Of Equalization: Not reported
 Ref Date: Not reported
 Act Date: 06-26-92
 Created Date: 02-29-88
 Tank Status: A
 Owner Tank Id: Not reported
 Swrcb Tank Id: 37-000-003838-000002
 Actv Date: Not reported
 Capacity: 550
 Tank Use: PETROLEUM
 Stg: W
 Content: Not reported
 Number Of Tanks: Not reported

San Diego Co. HMMD:

Facility ID: 103838
 Inactive Indicator: Active
 Business Code: 6HK23
 SIC: Not reported
 Permit Expiration: Not reported
 Owner: 3500 COMPANY, LLC
 2nd Name: ATTN: GEORGE DIAZ
 Mailing Address: 881 NW 20TH CT
 Mailing City,St,Zip: MIAMI, FL 33125
 Map Code/Business Plan on File: Not reported
 Corporate Code: Not reported
 Fire Dept District: San Diego
 Census Tract Number: 65.00
 EPA ID: CAL000252584
 Gas Station: Not reported
 Inspection Date: 06/02/03
 Reinspection Date: Not reported
 Inspector Name: PFRIEDMA
 Violation Notice Issued: Not reported
 Facility Contact: GEORGE DIAZ
 Delinquent Flag: Not Delinquent
 Last Update: 08/30/10
 Last Delinquent Letter: Not reported
 Delinquent Comment: Not reported
 Last Letter Type: Not reported
 Property Owner: 3500 CO L L C
 Property Address: P O BOX 12192
 Property City,St,Zip: 33101
 Tank Owner: OB ARMOR CO
 Tank Address: 3540 ESTUDILLO ST
 Tank City,St,Zip: San Diego, CA 92110
 Business Plan Acceptance Date: Not reported
 Reinspection Date Y2K Compatible: Not reported
 Facility Phone: 619-688-0888

MAP FINDINGS

Map ID
 Direction
 Distance
 Distance (ft.)Site

EDR ID Number

Database(s) EPA ID Number

O.B. ARMOUR CO TERMINAL (Continued)

S100726429

HMMD DISCLOSURE INVENTORY:

Item Number:	Not reported
Chemical Name:	Not reported
Case Number:	Not reported
Quantity Stored At One Time:	Not reported
Quantity Stored at One Time:	Not reported
Annual Quantity String:	Not reported
Annual Quantity String:	Not reported
Measurement Units:	Not reported
Carcinogen:	No
1st Hazard Category:	Not reported
2nd Hazard Category:	Not reported

HMMD UNDERGROUND TANKS:

Tank Number:	T001
Tank ID Number:	026-1 / AT
Waste or Product:	12000
Tank Contents:	Not reported

Tank Number:	T002
Tank ID Number:	026-2
Waste or Product:	1000
Tank Contents:	Not reported

HMMD VIOLATIONS:

Inspection Date:	04/15/99
Waste Code:	Not reported
Occurrences:	Not reported
Item Number:	9448

Inspection Date:	04/15/99
Waste Code:	Not reported
Occurrences:	Not reported
Item Number:	9449

Inspection Date:	04/15/99
Waste Code:	Not reported
Occurrences:	Not reported
Item Number:	9450

Inspection Date:	04/15/99
Waste Code:	Not reported
Occurrences:	Not reported
Item Number:	9451

Inspection Date:	05/23/02
Waste Code:	Not reported
Occurrences:	Not reported
Item Number:	3958

Inspection Date:	05/23/02
Waste Code:	Not reported
Occurrences:	Not reported
Item Number:	3959

Inspection Date:	05/23/02
------------------	----------

MAP FINDINGS

Map ID
 Direction
 Distance
 Distance (ft.)Site

EDR ID Number

Database(s) EPA ID Number

O.B. ARMOUR CO TERMINAL (Continued)

S100726429

Waste Code: Not reported
 Occurrences: Not reported
 Item Number: 3960

Inspection Date: 05/23/02
 Waste Code: Not reported
 Occurrences: Not reported
 Item Number: 3961

Inspection Date: 05/23/02
 Waste Code: Not reported
 Occurrences: Not reported
 Item Number: 3962

Inspection Date: 05/23/02
 Waste Code: Not reported
 Occurrences: Not reported
 Item Number: 3963

Inspection Date: 07/09/96
 Waste Code: Not reported
 Occurrences: Not reported
 Item Number: 0440

Inspection Date: 07/09/96
 Waste Code: Not reported
 Occurrences: Not reported
 Item Number: 0441

Inspection Date: 02/26/98
 Waste Code: Not reported
 Occurrences: Not reported
 Item Number: 7542

Inspection Date: 02/26/98
 Waste Code: Not reported
 Occurrences: Not reported
 Item Number: 7543

Inspection Date: 02/26/98
 Waste Code: Not reported
 Occurrences: Not reported
 Item Number: 7544

HMMD WASTE STREAMS:

Inspection Date: Not reported
 Waste Item #: Not reported
 Waste Code: Not reported
 Waste Name: Not reported
 Qnty at Inspection: Not reported
 Quantity String: Not reported
 Annual Qty: Not reported
 Annual Qty String: Not reported
 Measurement Unit: Not reported
 Treatment Method: Not reported
 Storage Method: Not reported
 Haz Waste Hauler: Not reported

MAP FINDINGS

Map ID
 Direction
 Distance
 Distance (ft.)Site

EDR ID Number
 EPA ID Number

Database(s)

O.B. ARMOUR CO TERMINAL (Continued)

S100726429

Waste Desc: Not reported
 Carcinogen: No

SAN DIEGO CO. SAM:

Case Number: H03838-001
 Agency: DEH Site Assessment & Mitigation
Funding: LOP - Federal Fund
 FType: Drinking Water Aquifer Impacted
 FStatus: 9
 Date: 4/25/1999
 Date Began: 10/9/1996

Case Number: H03838-002
 Agency: DEH Site Assessment & Mitigation
Funding: POP
 FType: GW With No Beneficial Use Designation
 FStatus: 9
 Date: 10/8/2004
 Date Began: 10/14/1996

198

**ROYAL WEST TOURS
 3500 ESTUDILLO ST
 SAN DIEGO, CA 92110**

San Diego Co. HMMD

**S104754209
 N/A**

San Diego Co. HMMD:

Facility ID: 134113
 Inactive Indicator: Active
 Business Code: 6HK26
 SIC: Not reported
 Permit Expiration: Not reported
 Owner: ROYAL WEST TOURS INC
 2nd Name: Not reported
 Mailing Address: P O BOX 2790
 Mailing City,St,Zip: SAN DIEGO, CA 92112
 Map Code/Business Plan on File: Not reported
 Corporate Code: Not reported
 Fire Dept District: San Diego
 Census Tract Number: 65.00
 EPA ID: CAL000116728
 Gas Station: Not reported
 Inspection Date: 10/12/00
 Reinspection Date: Not reported
 Inspector Name: LEGACY
 Violation Notice Issued: Not reported
 Facility Contact: GEORGE DIAZ
 Delinquent Flag: Not Delinquent
 Last Update: 08/30/10
 Last Delinquent Letter: Not reported
 Delinquent Comment: Not reported
 Last Letter Type: Not reported
 Property Owner: Not reported
 Property Address: Not reported
 Property City,St,Zip: Not reported
 Tank Owner: Not reported
 Tank Address: Not reported
 Tank City,St,Zip: Not reported

MAP FINDINGS

Map ID
 Direction
 Distance
 Distance (ft.)Site

EDR ID Number

Database(s) EPA ID Number

ROYAL WEST TOURS (Continued)

S104754209

Business Plan Acceptance Date: Not reported
 Reinspection Date Y2K Compatible: Not reported
 Facility Phone: 619-688-0888

HMMD DISCLOSURE INVENTORY:

Item Number: Not reported
 Chemical Name: Not reported
 Case Number: Not reported
 Quantity Stored At One Time: Not reported
 Quantity Stored at One Time: Not reported
 Annual Quantity String: Not reported
 Annual Quantity String: Not reported
 Measurement Units: Not reported
 Carcinogen: No
 1st Hazard Category: Not reported
 2nd Hazard Category: Not reported

HMMD UNDERGROUND TANKS:

Tank Number: Not reported
 Tank ID Number: Not reported
 Waste or Product: Not reported
 Tank Contents: Not reported

HMMD VIOLATIONS:

Inspection Date: 04/01/99
 Waste Code: Not reported
 Occurrences: Not reported
 Item Number: 9063

Inspection Date: 04/01/99
 Waste Code: Not reported
 Occurrences: Not reported
 Item Number: 9064

Inspection Date: 04/01/99
 Waste Code: Not reported
 Occurrences: Not reported
 Item Number: 9065

Inspection Date: 04/01/99
 Waste Code: Not reported
 Occurrences: Not reported
 Item Number: 9066

Inspection Date: 08/28/00
 Waste Code: Not reported
 Occurrences: Not reported
 Item Number: 3764

Inspection Date: 08/28/00
 Waste Code: Not reported
 Occurrences: Not reported
 Item Number: 3765

HMMD WASTE STREAMS:

Inspection Date: Not reported

MAP FINDINGS

Map ID
 Direction
 Distance
 Distance (ft.)Site

EDR ID Number
 EPA ID Number

Database(s)

ROYAL WEST TOURS (Continued)

S104754209

Waste Item #: Not reported
 Waste Code: Not reported
 Waste Name: Not reported
 Qnty at Inspection: Not reported
 Quantity String: Not reported
 Annual Qty: Not reported
 Annual Qty String: Not reported
 Measurement Unit: Not reported
 Treatment Method: Not reported
 Storage Method: Not reported
 Haz Waste Hauler: Not reported
 Waste Desc: Not reported
 Carcinogen: No

Facility ID: 207984
 Inactive Indicator: Active
 Business Code: 6HK70
 SIC: Not reported
 Permit Expiration: Not reported
 Owner: SEA COR MARINE
 2nd Name: ATTN: KELLY
 Mailing Address: 3500 ESTUDILLO ST
 Mailing City,St,Zip: SAN DIEGO, CA 92110
 Map Code/Business Plan on File: Not reported
 Corporate Code: Not reported
 Fire Dept District: San Diego
 Census Tract Number: 65.00
 EPA ID: Not reported
 Gas Station: Not reported
 Inspection Date: 04/25/07
 Reinspection Date: Not reported
 Inspector Name: JPEARSON
 Violation Notice Issued: Not reported
 Facility Contact: KELLY BRANDENBURG
 Delinquent Flag: Not Delinquent
 Last Update: 08/30/10
 Last Delinquent Letter: Not reported
 Delinquent Comment: Not reported
 Last Letter Type: Not reported
 Property Owner: Not reported
 Property Address: Not reported
 Property City,St,Zip: Not reported
 Tank Owner: Not reported
 Tank Address: Not reported
 Tank City,St,Zip: Not reported
 Business Plan Acceptance Date: Not reported
 Reinspection Date Y2K Compatible: Not reported
 Facility Phone: 619-235-3322

HMMD DISCLOSURE INVENTORY:

Item Number: Not reported
 Chemical Name: Not reported
 Case Number: Not reported
 Quantity Stored At One Time: Not reported
 Quantity Stored at One Time: Not reported
 Annual Quantity String: Not reported
 Annual Quantity String: Not reported

MAP FINDINGS

Map ID
 Direction
 Distance
 Distance (ft.)Site

EDR ID Number
 EPA ID Number

Database(s)

ROYAL WEST TOURS (Continued)

S104754209

Measurement Units: Not reported
 Carcinogen: No
 1st Hazard Category: Not reported
 2nd Hazard Category: Not reported

HMMD UNDERGROUND TANKS:

Tank Number: Not reported
 Tank ID Number: Not reported
 Waste or Product: Not reported
 Tank Contents: Not reported

HMMD VIOLATIONS:

Inspection Date: Not reported
 Waste Code: Not reported
 Occurrences: Not reported
 Item Number: Not reported

HMMD WASTE STREAMS:

Inspection Date: Not reported
 Waste Item #: Not reported
 Waste Code: Not reported
 Waste Name: Not reported
 Qnty at Inspection: Not reported
 Quantity String: Not reported
 Annual Qty: Not reported
 Annual Qty String: Not reported
 Measurement Unit: Not reported
 Treatment Method: Not reported
 Storage Method: Not reported
 Haz Waste Hauler: Not reported
 Waste Desc: Not reported
 Carcinogen: No

198

ROYAL WEST TOURS & CRUISES INC
3500 ESTUDILLO STREET
SAN DIEGO, CA 92110

HAZNET S103985566
N/A

HAZNET:

Gepaid: CAL000116728
 Contact: GEORGE DIAZ/PRESIDENT
 Telephone: 6196880888
 Facility Addr2: Not reported
 Mailing Name: Not reported
 Mailing Address: 3500 ESTUDILLO ST
 Mailing City,St,Zip: SAN DIEGO, CA 921102005
 Gen County: San Diego
 TSD EPA ID: Not reported
 TSD County: Los Angeles
 Waste Category: Oil/water separation sludge
 Disposal Method: Recycler
 Tons: 1.04
 Facility County: Not reported

Gepaid: CAL000116728
 Contact: GEORGE DIAZ/PRESIDENT

MAP FINDINGS

Map ID
 Direction
 Distance
 Distance (ft.)Site

EDR ID Number

Database(s) EPA ID Number

ROYAL WEST TOURS & CRUISES INC (Continued)

S103985566

Telephone: 6196880888
 Facility Addr2: Not reported
 Mailing Name: Not reported
 Mailing Address: 3500 ESTUDILLO ST
 Mailing City,St,Zip: SAN DIEGO, CA 921102005
 Gen County: San Diego
 TSD EPA ID: Not reported
 TSD County: Los Angeles
 Waste Category: Unspecified oil-containing waste
 Disposal Method: Recycler
 Tons: 0.67
 Facility County: Not reported

Gepaid: CAL000116728
 Contact: GEORGE DIAZ/PRESIDENT
 Telephone: 6196880888
 Facility Addr2: Not reported
 Mailing Name: Not reported
 Mailing Address: 3500 ESTUDILLO ST
 Mailing City,St,Zip: SAN DIEGO, CA 921102005
 Gen County: San Diego
 TSD EPA ID: Not reported
 TSD County: Los Angeles
 Waste Category: Other organic solids
 Disposal Method: Recycler
 Tons: 0.20
 Facility County: Not reported

Gepaid: CAL000116728
 Contact: ROYAL WEST TOURS & CRUISES INC
 Telephone: 0000000000
 Facility Addr2: Not reported
 Mailing Name: Not reported
 Mailing Address: 3500 ESTUDILLO ST
 Mailing City,St,Zip: SAN DIEGO, CA 921102005
 Gen County: San Diego
 TSD EPA ID: CAD008252405
 TSD County: Los Angeles
 Waste Category: Other organic solids
 Disposal Method: Recycler
 Tons: .2000
 Facility County: San Diego

Gepaid: CAL000116728
 Contact: ROYAL WEST TOURS & CRUISES INC
 Telephone: 0000000000
 Facility Addr2: Not reported
 Mailing Name: Not reported
 Mailing Address: 3500 ESTUDILLO ST
 Mailing City,St,Zip: SAN DIEGO, CA 921102005
 Gen County: San Diego
 TSD EPA ID: CAD008252405
 TSD County: Los Angeles
 Waste Category: Unspecified sludge waste
 Disposal Method: Recycler
 Tons: .2293
 Facility County: San Diego

MAP FINDINGS

Map ID		EDR ID Number
Direction		
Distance		
Distance (ft.)Site	Database(s)	EPA ID Number

ROYAL WEST TOURS & CRUISES INC (Continued)

S103985566

[Click this hyperlink](#) while viewing on your computer to access
10 additional CA_HAZNET: record(s) in the EDR Site Report.

198	3500 COMPANY LLC 3500 ESTUDILLO ST SAN DIEGO, CA 92110	HAZNET	S108196226 N/A
------------	---	---------------	---------------------------

HAZNET:

Gepaid:	CAL000252584
Contact:	GEORGE DIAZ, MANAGER
Telephone:	3059043461
Facility Addr2:	Not reported
Mailing Name:	Not reported
Mailing Address:	PO BOX 012192
Mailing City,St,Zip:	MIAMI, FL 33101
Gen County:	San Diego
TSD EPA ID:	AZR000035915
TSD County:	99
Waste Category:	Aqueous solution with less than 10% total organic residues
Disposal Method:	Recycler
Tons:	6.65
Facility County:	Not reported

198	NRC ENVIRONMENTAL SERVICES INC 3500 ESTUDILLO ST SAN DIEGO, CA 92110	RCRA-SQG	1009311721 CAR000171249
------------	---	-----------------	------------------------------------

RCRA-SQG:

Date form received by agency:	02/08/2006
Facility name:	NRC ENVIRONMENTAL SERVICES INC
Facility address:	3500 ESTUDILLO ST SAN DIEGO, CA 92110
EPA ID:	CAR000171249
Contact:	SHELLEY SCALZO
Contact address:	3500 ESTUDILLO ST SAN DIEGO, CA 92110
Contact country:	US
Contact telephone:	619-235-3320
Contact email:	SRSCALZO@HRCES.COM
EPA Region:	09
Classification:	Small Small Quantity Generator
Description:	Handler: generates more than 100 and less than 1000 kg of hazardous waste during any calendar month and accumulates less than 6000 kg of hazardous waste at any time; or generates 100 kg or less of hazardous waste during any calendar month, and accumulates more than 1000 kg of hazardous waste at any time

Owner/Operator Summary:

Owner/operator name:	NRC ENVIRONMENTAL SERVICES
Owner/operator address:	Not reported Not reported
Owner/operator country:	US
Owner/operator telephone:	Not reported
Legal status:	Private
Owner/Operator Type:	Operator
Owner/Op start date:	08/01/2005

MAP FINDINGS

Map ID
 Direction
 Distance
 Distance (ft.)Site

EDR ID Number
 EPA ID Number

Database(s)

NRC ENVIRONMENTAL SERVICES INC (Continued)

1009311721

Owner/Op end date: Not reported

Owner/operator name: 3500 COMPANY LLC
 Owner/operator address: PO BOX 012192
 MIAMI, FL 33101

Owner/operator country: US
 Owner/operator telephone: Not reported
 Legal status: Private
 Owner/Operator Type: Owner
 Owner/Op start date: 02/15/1998
 Owner/Op end date: Not reported

Handler Activities Summary:

U.S. importer of hazardous waste: No
 Mixed waste (haz. and radioactive): No
 Recycler of hazardous waste: No
 Transporter of hazardous waste: No
 Treater, storer or disposer of HW: No
 Underground injection activity: No
 On-site burner exemption: No
 Furnace exemption: No
 Used oil fuel burner: No
 Used oil processor: No
 User oil refiner: No
 Used oil fuel marketer to burner: No
 Used oil Specification marketer: No
 Used oil transfer facility: No
 Used oil transporter: No
 Off-site waste receiver: Commercial status unknown

Hazardous Waste Summary:

Waste code: D001
 Waste name: IGNITABLE HAZARDOUS WASTES ARE THOSE WASTES WHICH HAVE A FLASHPOINT OF LESS THAN 140 DEGREES FAHRENHEIT AS DETERMINED BY A PENSKEY-MARTENS CLOSED CUP FLASH POINT TESTER. ANOTHER METHOD OF DETERMINING THE FLASH POINT OF A WASTE IS TO REVIEW THE MATERIAL SAFETY DATA SHEET, WHICH CAN BE OBTAINED FROM THE MANUFACTURER OR DISTRIBUTOR OF THE MATERIAL. LACQUER THINNER IS AN EXAMPLE OF A COMMONLY USED SOLVENT WHICH WOULD BE CONSIDERED AS IGNITABLE HAZARDOUS WASTE.

Waste code: D002
 Waste name: A WASTE WHICH HAS A PH OF LESS THAN 2 OR GREATER THAN 12.5 IS CONSIDERED TO BE A CORROSIVE HAZARDOUS WASTE. SODIUM HYDROXIDE, A CAUSTIC SOLUTION WITH A HIGH PH, IS OFTEN USED BY INDUSTRIES TO CLEAN OR DEGREASE PARTS. HYDROCHLORIC ACID, A SOLUTION WITH A LOW PH, IS USED BY MANY INDUSTRIES TO CLEAN METAL PARTS PRIOR TO PAINTING. WHEN THESE CAUSTIC OR ACID SOLUTIONS BECOME CONTAMINATED AND MUST BE DISPOSED, THE WASTE WOULD BE A CORROSIVE HAZARDOUS WASTE.

Violation Status: No violations found

MAP FINDINGS

Map ID
 Direction
 Distance
 Distance (ft.)Site

EDR ID Number
 Database(s)
 EPA ID Number

198 **NRC ENVIRONMENTAL SERVICES INC** **FINDS** **1009333025**
3500 ESTUDILLO ST **HAZNET** **N/A**
SAN DIEGO, CA 92110

FINDS:

Registry ID: 110024559093

Environmental Interest/Information System

RCRAInfo is a national information system that supports the Resource Conservation and Recovery Act (RCRA) program through the tracking of events and activities related to facilities that generate, transport, and treat, store, or dispose of hazardous waste. RCRAInfo allows RCRA program staff to track the notification, permit, compliance, and corrective action activities required under RCRA.

HAZNET:

Gepaid: CAR000171249
 Contact: JOE SEPULVEDA HAZNUT MNGR.
 Telephone: 6192353327
 Facility Addr2: Not reported
 Mailing Name: Not reported
 Mailing Address: 3500 ESTUDILLO ST
 Mailing City,St,Zip: SAN DIEGO, CA 921100000
 Gen County: San Diego
 TSD EPA ID: CAD028409019
 TSD County: Los Angeles
 Waste Category: Other inorganic solid waste
 Disposal Method: H141
 Tons: 0.5
 Facility County: San Diego

Gepaid: CAR000171249
 Contact: JOE SEPULVEDA HAZNUT MNGR.
 Telephone: 6192353327
 Facility Addr2: Not reported
 Mailing Name: Not reported
 Mailing Address: 3500 ESTUDILLO ST
 Mailing City,St,Zip: SAN DIEGO, CA 921100000
 Gen County: San Diego
 TSD EPA ID: CAD028409019
 TSD County: Los Angeles
 Waste Category: Waste oil and mixed oil
 Disposal Method: H135
 Tons: 0.38
 Facility County: San Diego

Gepaid: CAR000171249
 Contact: JOE SEPULVEDA HAZNUT MNGR.
 Telephone: 6192353327
 Facility Addr2: Not reported
 Mailing Name: Not reported
 Mailing Address: 3500 ESTUDILLO ST
 Mailing City,St,Zip: SAN DIEGO, CA 921100000
 Gen County: San Diego
 TSD EPA ID: CAD028409019
 TSD County: Los Angeles
 Waste Category: Waste oil and mixed oil

MAP FINDINGS

Map ID
 Direction
 Distance
 Distance (ft.)Site

EDR ID Number
 EPA ID Number

Database(s)

NRC ENVIRONMENTAL SERVICES INC (Continued)

1009333025

Disposal Method: H061
 Tons: 0.91
 Facility County: San Diego

Gepaid: CAR000171249
 Contact: JOE SEPULVEDA HAZNUT MNGR.
 Telephone: 6192353327
 Facility Addr2: Not reported
 Mailing Name: Not reported
 Mailing Address: 3500 ESTUDILLO ST
 Mailing City,St,Zip: SAN DIEGO, CA 921100000
 Gen County: San Diego
 TSD EPA ID: CAD028409019
 TSD County: Los Angeles
 Waste Category: Unspecified solvent mixture Waste
 Disposal Method: H061
 Tons: 0.05
 Facility County: San Diego

Gepaid: CAR000171249
 Contact: JOE SEPULVEDA HAZNUT MNGR.
 Telephone: 6192353327
 Facility Addr2: Not reported
 Mailing Name: Not reported
 Mailing Address: 3500 ESTUDILLO ST
 Mailing City,St,Zip: SAN DIEGO, CA 921100000
 Gen County: San Diego
 TSD EPA ID: CAD028409019
 TSD County: Los Angeles
 Waste Category: Other organic solids
 Disposal Method: H141
 Tons: 0.85
 Facility County: San Diego

[Click this hyperlink](#) while viewing on your computer to access
 5 additional CA_HAZNET: record(s) in the EDR Site Report.

198

**U.S. MEDICAL INSTRUMENTS INC
 3500 ESTUDILLO STREET
 SAN DIEGO, CA 92110**

**HAZNET S102826647
 N/A**

HAZNET:
 Gepaid: CAL922674063
 Contact: MATHEW S. MAZUR
 Telephone: 6192917900
 Facility Addr2: Not reported
 Mailing Name: Not reported
 Mailing Address: 3500 ESTUDILLO ST
 Mailing City,St,Zip: SAN DIEGO, CA 921102005
 Gen County: San Diego
 TSD EPA ID: CAD028409019
 TSD County: Los Angeles
 Waste Category: Unspecified aqueous solution
 Disposal Method: Treatment, Tank
 Tons: .3127
 Facility County: San Diego

Gepaid: CAL922674063

MAP FINDINGS

Map ID
 Direction
 Distance
 Distance (ft.)Site

EDR ID Number

Database(s) EPA ID Number

U.S. MEDICAL INSTRUMENTS INC (Continued)

S102826647

Contact: MATHEW S. MAZUR
 Telephone: 6192917900
 Facility Addr2: Not reported
 Mailing Name: Not reported
 Mailing Address: 3500 ESTUDILLO ST
 Mailing City,St,Zip: SAN DIEGO, CA 921102005
 Gen County: San Diego
 TSD EPA ID: CAD028409019
 TSD County: Los Angeles
 Waste Category: Waste oil and mixed oil
 Disposal Method: Transfer Station
 Tons: .2293
 Facility County: San Diego

Gepaid: CAL922674063
 Contact: MATHEW S. MAZUR
 Telephone: 6192917900
 Facility Addr2: Not reported
 Mailing Name: Not reported
 Mailing Address: 3500 ESTUDILLO ST
 Mailing City,St,Zip: SAN DIEGO, CA 921102005
 Gen County: San Diego
 TSD EPA ID: CAD028409019
 TSD County: Los Angeles
 Waste Category: Unspecified solvent mixture Waste
 Disposal Method: Transfer Station
 Tons: .2293
 Facility County: San Diego

Gepaid: CAL922674063
 Contact: MATHEW S. MAZUR
 Telephone: 6192917900
 Facility Addr2: Not reported
 Mailing Name: Not reported
 Mailing Address: 3500 ESTUDILLO ST
 Mailing City,St,Zip: SAN DIEGO, CA 921102005
 Gen County: San Diego
 TSD EPA ID: CAD028409019
 TSD County: Los Angeles
 Waste Category: Unspecified aqueous solution
 Disposal Method: Transfer Station
 Tons: .2293
 Facility County: San Diego

Gepaid: CAL922674063
 Contact: MATHEW S. MAZUR
 Telephone: 6192917900
 Facility Addr2: Not reported
 Mailing Name: Not reported
 Mailing Address: 3500 ESTUDILLO ST
 Mailing City,St,Zip: SAN DIEGO, CA 921102005
 Gen County: San Diego
 TSD EPA ID: CAT000613976
 TSD County: Orange
 Waste Category: Oxygenated solvents (acetone, butanol, ethyl acetate, etc.)
 Disposal Method: Transfer Station
 Tons: .0525

MAP FINDINGS

Map ID
 Direction
 Distance
 Distance (ft.)Site

EDR ID Number
 EPA ID Number

Database(s)

U.S. MEDICAL INSTRUMENTS INC (Continued)

S102826647

Facility County: San Diego

[Click this hyperlink](#) while viewing on your computer to access
 8 additional CA_HAZNET: record(s) in the EDR Site Report.

198

**ARMOUR OIL COMPANY TERMINAL
 3500 ESTUDILLO ST
 SAN DIEGO, CA 92110**

**HIST UST U001572817
 N/A**

HIST UST:

Region: STATE
 Facility ID: 00000008738
 Facility Type: Gas Station
 Other Type: Not reported
 Total Tanks: 0002
 Contact Name: DALE UPSON
 Telephone: 6192911000
 Owner Name: ARMOUR OIL COMPANY
 Owner Address: 3500 ESTUDILLO STREET
 Owner City,St,Zip: SAN DIEGO, CA 92110

Tank Num: 001
 Container Num: 026-1
 Year Installed: Not reported
 Tank Capacity: 00010000
 Tank Used for: PRODUCT
 Type of Fuel: DIESEL
 Tank Construction: Not reported
 Leak Detection: Stock Inventor

Tank Num: 002
 Container Num: 026-2
 Year Installed: Not reported
 Tank Capacity: 00000550
 Tank Used for: WASTE
 Type of Fuel: WASTE OIL
 Tank Construction: Not reported
 Leak Detection: Stock Inventor

199

**300 BLK OF BROOKS AVE
 SAN DIEGO, CA**

**Notify 65 S100178115
 N/A**

Notify 65:

Date Reported: Not reported
 Staff Initials: Not reported
 Board File Number: Not reported
 Facility Type: Not reported
 Discharge Date: Not reported
 Incident Description: Not reported

MAP FINDINGS

Map ID			EDR ID Number
Direction			
Distance			
Distance (ft.)	Site	Database(s)	EPA ID Number

200	5719 JAMES DRIVE SAN DIEGO, CA	Notify 65	S100178097 N/A
------------	---	------------------	---------------------------

Notify 65:

Date Reported:	Not reported
Staff Initials:	Not reported
Board File Number:	Not reported
Facility Type:	Not reported
Discharge Date:	Not reported
Incident Description:	Not reported

201	GATEWAY NAVAL HOUSING 2601 GEARING DR SAN DIEGO, CA 92110	LUST San Diego Co. HMMD SAN DIEGO CO. SAM	S106874894 N/A
------------	--	--	---------------------------

LUST:

Region:	STATE
Global Id:	T06019773910
Latitude:	32.744158
Longitude:	-117.20807
Case Type:	LUST Cleanup Site
Status:	Open - Site Assessment
Status Date:	2010-04-15 00:00:00
Lead Agency:	SAN DIEGO COUNTY LOP
Case Worker:	TVS
Local Agency:	SAN DIEGO COUNTY LOP
RB Case Number:	Not reported
LOC Case Number:	203911-001
File Location:	Local Agency
Potential Media Affect:	Not reported
Potential Contaminants of Concern:	Gasoline
Site History:	An old underground storage tank was discovered during preliminary site assessment. The tank was removed under permit, along with 808 tons of contaminated soil. Following completion of the excavation, soil samples confirmed that there was no contamination remaining on the site. Rainwater that had ponded in the excavation was sampled. Analyses indicate that it was also not contaminated above Maximum Contaminant Levels.

[Click here to access the California GeoTracker records for this facility:](#)

San Diego Co. HMMD:

Facility ID:	203911
Inactive Indicator:	Active
Business Code:	6HK03
SIC:	Not reported
Permit Expiration:	Not reported
Owner:	UNITED STATES OF AMERICA
2nd Name:	Not reported
Mailing Address:	PUBLIC AGENCY
Mailing City, St, Zip:	00000
Map Code/Business Plan on File:	Not reported
Corporate Code:	Not reported
Fire Dept District:	Not reported
Census Tract Number:	66.00
EPA ID:	Not reported
Gas Station:	Not reported
Inspection Date:	Not reported

MAP FINDINGS

Map ID
 Direction
 Distance
 Distance (ft.)Site

EDR ID Number
 EPA ID Number

Database(s)

GATEWAY NAVAL HOUSING (Continued)

S106874894

Reinspection Date: Not reported
 Inspector Name: Not reported
 Violation Notice Issued: Not reported
 Facility Contact: Not reported
 Delinquent Flag: Not Delinquent
 Last Update: 08/30/10
 Last Delinquent Letter: Not reported
 Delinquent Comment: Not reported
 Last Letter Type: Not reported
 Property Owner: UNITED STATES OF AMERICA
 Property Address: Not reported
 Property City,St,Zip: 00000
 Tank Owner: Not reported
 Tank Address: Not reported
 Tank City,St,Zip: Not reported
 Business Plan Acceptance Date: Not reported
 Reinspection Date Y2K Compatible: Not reported
 Facility Phone: Not reported

HMMD DISCLOSURE INVENTORY:

Item Number: Not reported
 Chemical Name: Not reported
 Case Number: Not reported
 Quantity Stored At One Time: Not reported
 Quantity Stored at One Time: Not reported
 Annual Quantity String: Not reported
 Annual Quantity String: Not reported
 Measurement Units: Not reported
 Carcinogen: No
 1st Hazard Category: Not reported
 2nd Hazard Category: Not reported

HMMD UNDERGROUND TANKS:

Tank Number: T001
 Tank ID Number: AT5101
 Waste or Product: 280
 Tank Contents: Not reported

HMMD VIOLATIONS:

Inspection Date: Not reported
 Waste Code: Not reported
 Occurrences: Not reported
 Item Number: Not reported

HMMD WASTE STREAMS:

Inspection Date: Not reported
 Waste Item #: Not reported
 Waste Code: Not reported
 Waste Name: Not reported
 Qnty at Inspection: Not reported
 Quantity String: Not reported
 Annual Qty: Not reported
 Annual Qty String: Not reported
 Measurement Unit: Not reported
 Treatment Method: Not reported
 Storage Method: Not reported

MAP FINDINGS

Map ID
 Direction
 Distance
 Distance (ft.)Site

EDR ID Number
 EPA ID Number

Database(s)

GATEWAY NAVAL HOUSING (Continued)

S106874894

Haz Waste Hauler: Not reported
 Waste Desc: Not reported
 Carcinogen: No

SAN DIEGO CO. SAM:

Case Number: 1973407
 Agency: DEH Site Assessment & Mitigation
Funding: LOP - State Fund
 FType: GW With No Beneficial Use Designation
 FStatus: 3
 Date: 8/27/2004
 Date Began: 8/23/2004

202

**WASHINGTON ST. CHEVRON
 1832 W WASHINGTON ST
 SAN DIEGO, CA 92103**

**UST U003789455
 N/A**

UST:

Global ID: 19059
 Latitude: 32.74305
 Longitude: -117.18162

202

**G&M STATION #106
 1832 W WASHINGTON ST
 SAN DIEGO, CA 92103**

**LUST S105112895
 SLIC N/A
 SAN DIEGO CO. SAM**

LUST:

Region: STATE
 Global Id: T0607300402
 Latitude: 32.743127
 Longitude: -117.181989
 Case Type: LUST Cleanup Site
 Status: Completed - Case Closed
 Status Date: 2001-04-26 00:00:00
 Lead Agency: SAN DIEGO COUNTY LOP
 Case Worker: SW
 Local Agency: Not reported
 RB Case Number: 9UT1582
 LOC Case Number: H13428-001
 File Location: Local Agency
 Potential Media Affect: Soil
 Potential Contaminants of Concern: Waste Oil / Motor / Hydraulic / Lubricating
 Site History: Not reported

Click here to access the California GeoTracker records for this facility:

SLIC:

Region: STATE
Facility Status: Completed - Case Closed
 Status Date: 1991-10-08 00:00:00
 Global Id: T0608124224
 Lead Agency: SAN DIEGO COUNTY LOP
 Lead Agency Case Number: H13428-002
 Latitude: 32.743182

MAP FINDINGS

Map ID
 Direction
 Distance
 Distance (ft.)Site

EDR ID Number
 EPA ID Number

Database(s)

G&M STATION #106 (Continued)

S105112895

Longitude: -117.181951
 Case Type: Cleanup Program Site
 Case Worker: MP
 Local Agency: Not reported
 RB Case Number: Not reported
 File Location: Local Agency
 Potential Media Affected: Under Investigation
 Potential Contaminants of Concern: Gasoline
 Site History: Not reported

Click here to access the California GeoTracker records for this facility:

SAN DIEGO CO. SAM:

Case Number: H13428-002
 Agency: DEH Site Assessment & Mitigation
Funding: Non Billable
 FType: Failed Integrity Test
 FStatus: 9
 Date: 10/8/1991
 Date Began: 1/28/1990

Case Number: H13428-001
 Agency: DEH Site Assessment & Mitigation
Funding: LOP - Federal Fund
 FType: Soils Only
 FStatus: 9
 Date: 4/26/2001
 Date Began: 10/27/1989

202

**LARRY KEYSER CHEVRON SERVICE
 1832 W WASHINGTON ST
 SAN DIEGO, CA 92103**

**HIST UST U001572646
 SWEEPS UST N/A
 San Diego Co. HMMD**

HIST UST:

Region: STATE
 Facility ID: 00000061838
 Facility Type: Gas Station
 Other Type: Not reported
 Total Tanks: 0004
 Contact Name: TUCKER, TOM
 Telephone: 6192981284
 Owner Name: CHEVRON U.S.A. INC.
 Owner Address: 575 MARKET
 Owner City, St, Zip: SAN FRANCISCO, CA 94105

Tank Num: 001
 Container Num: 1
 Year Installed: Not reported
 Tank Capacity: 00001000
 Tank Used for: WASTE
 Type of Fuel: Not reported
 Tank Construction: 0000250 unknown
 Leak Detection: Stock Inventor

Tank Num: 002
 Container Num: 2
 Year Installed: Not reported

MAP FINDINGS

Map ID
 Direction
 Distance
 Distance (ft.)Site

EDR ID Number

Database(s) EPA ID Number

LARRY KEYSER CHEVRON SERVICE (Continued)

U001572646

Tank Capacity: 00010000
 Tank Used for: PRODUCT
 Type of Fuel: Not reported
 Tank Construction: 0000250 unknown
 Leak Detection: Stock Inventor

Tank Num: 003
 Container Num: 3
 Year Installed: Not reported
 Tank Capacity: 00010000
 Tank Used for: PRODUCT
 Type of Fuel: Not reported
 Tank Construction: 0000250 unknown
 Leak Detection: Stock Inventor

Tank Num: 004
 Container Num: 4
 Year Installed: Not reported
 Tank Capacity: 00010000
 Tank Used for: PRODUCT
 Type of Fuel: Not reported
 Tank Construction: 0000250 unknown
 Leak Detection: Stock Inventor

SWEEPS UST:

Status: A
 Comp Number: 13428
 Number: 9
 Board Of Equalization: 44-022776
 Ref Date: Not reported
 Act Date: 06-26-92
 Created Date: 02-29-88
 Tank Status: A
 Owner Tank Id: Not reported
 Swrcb Tank Id: 37-000-013428-000002
 Actv Date: Not reported
 Capacity: 10000
 Tank Use: M.V. FUEL
 Stg: P
 Content: REG UNLEADED
 Number Of Tanks: 3

Status: A
 Comp Number: 13428
 Number: 9
 Board Of Equalization: 44-022776
 Ref Date: Not reported
 Act Date: 06-26-92
 Created Date: 02-29-88
 Tank Status: A
 Owner Tank Id: Not reported
 Swrcb Tank Id: 37-000-013428-000003
 Actv Date: Not reported
 Capacity: 10000
 Tank Use: M.V. FUEL
 Stg: P
 Content: LEADED

MAP FINDINGS

Map ID
 Direction
 Distance
 Distance (ft.)Site

EDR ID Number
 EPA ID Number

Database(s)

LARRY KEYSER CHEVRON SERVICE (Continued)

U001572646

Number Of Tanks: Not reported

Status: A
 Comp Number: 13428
 Number: 9
 Board Of Equalization: 44-022776
 Ref Date: Not reported
 Act Date: 06-26-92
 Created Date: 02-29-88
 Tank Status: A
 Owner Tank Id: Not reported
 Swrcb Tank Id: 37-000-013428-000004
 Actv Date: Not reported
 Capacity: 10000
 Tank Use: M.V. FUEL
 Stg: P
 Content: LEADED
 Number Of Tanks: Not reported

Status: Not reported
 Comp Number: 13428
 Number: Not reported
 Board Of Equalization: 44-022776
 Ref Date: Not reported
 Act Date: Not reported
 Created Date: Not reported
 Tank Status: Not reported
 Owner Tank Id: Not reported
 Swrcb Tank Id: 37-000-013428-000001
 Actv Date: Not reported
 Capacity: 1000
 Tank Use: PETROLEUM
 Stg: WASTE
 Content: Not reported
 Number Of Tanks: 1

San Diego Co. HMMMD:

Facility ID: 113428
 Inactive Indicator: Active
 Business Code: 6HK28
 SIC: Not reported
 Permit Expiration: Not reported
 Owner: G&M OIL COMPANY, INC
 2nd Name: G&M OIL CO/PERMITS
 Mailing Address: 16868 A ST
 Mailing City,St,Zip: HUNTINGTON BEAC, CA 92647
 Map Code/Business Plan on File: Not reported
 Corporate Code: Not reported
 Fire Dept District: San Diego
 Census Tract Number: 65.00
 EPA ID: CAL000229631
 Gas Station: Not reported
 Inspection Date: 04/28/10
 Reinspection Date: Not reported
 Inspector Name: ZHERRERA
 Violation Notice Issued: Not reported
 Facility Contact: LETICIA LOPEZ, MGR

MAP FINDINGS

Map ID
 Direction
 Distance
 Distance (ft.)Site

EDR ID Number
 EPA ID Number

Database(s)

LARRY KEYSER CHEVRON SERVICE (Continued)

U001572646

Delinquent Flag: Not Delinquent
 Last Update: 08/30/10
 Last Delinquent Letter: Not reported
 Delinquent Comment: Not reported
 Last Letter Type: Not reported
 Property Owner: PEARSON GEORGE A
 Property Address: 16868 A ST
 Property City,St,Zip: HUNTINGTON BEAC, CA 92647
 Tank Owner: G&M OIL CO., LLC
 Tank Address: 16868 A STREET
 Tank City,St,Zip: Huntington Beac, CA 92647
 Business Plan Acceptance Date: Not reported
 Reinspection Date Y2K Compatible: 04/28/11
 Facility Phone: 619-299-2482

HMMD DISCLOSURE INVENTORY:

Item Number: DIE
 Chemical Name: DIESEL UNDERGROUND TANK 113428 T003 UNLEADED FUEL
 Case Number: 8006-61-9
 Quantity Stored At One Time: Not reported
 Quantity Stored at One Time: Not reported
 Annual Quantity String: Not reported
 Annual Quantity String: Not reported
 Measurement Units: Not reported
 Carcinogen: No
 1st Hazard Category: FIRE
 2nd Hazard Category: Not reported

Item Number: REG
 Chemical Name: REGULAR UNLEADED UNDERGROUND TANK 113428 T002 UNLEADED FUEL
 Case Number: 8006-61-9
 Quantity Stored At One Time: Not reported
 Quantity Stored at One Time: Not reported
 Annual Quantity String: Not reported
 Annual Quantity String: Not reported
 Measurement Units: Not reported
 Carcinogen: No
 1st Hazard Category: FIRE
 2nd Hazard Category: Not reported

Item Number: SUP
 Chemical Name: SUPER UNLEADED UNDERGROUND TANK 113428 T004 UNLEADED FUEL
 Case Number: 8006-61-9
 Quantity Stored At One Time: Not reported
 Quantity Stored at One Time: Not reported
 Annual Quantity String: Not reported
 Annual Quantity String: Not reported
 Measurement Units: Not reported
 Carcinogen: No
 1st Hazard Category: FIRE
 2nd Hazard Category: Not reported

HMMD UNDERGROUND TANKS:

Tank Number: T001
 Tank ID Number: 1
 Waste or Product: 1000
 Tank Contents: Not reported

MAP FINDINGS

Map ID
 Direction
 Distance
 Distance (ft.)Site

EDR ID Number

Database(s) EPA ID Number

LARRY KEYSER CHEVRON SERVICE (Continued)

U001572646

Tank Number: T002
 Tank ID Number: RT0719 UNL
 Waste or Product: 10000
 Tank Contents: Not reported

Tank Number: T003
 Tank ID Number: RT0719 UNL
 Waste or Product: 10000
 Tank Contents: Not reported

Tank Number: T004
 Tank ID Number: RT0719 UNL
 Waste or Product: 10000
 Tank Contents: Not reported

HMMD VIOLATIONS:

Inspection Date: 04/25/06
 Waste Code: Not reported
 Occurrences: Not reported
 Item Number: 5008

Inspection Date: 04/25/06
 Waste Code: Not reported
 Occurrences: Not reported
 Item Number: 5009

Inspection Date: 04/25/06
 Waste Code: Not reported
 Occurrences: Not reported
 Item Number: 5010

Inspection Date: 04/25/06
 Waste Code: Not reported
 Occurrences: Not reported
 Item Number: 5011

Inspection Date: 04/25/06
 Waste Code: Not reported
 Occurrences: Not reported
 Item Number: 5012

Inspection Date: 04/25/06
 Waste Code: Not reported
 Occurrences: Not reported
 Item Number: 5013

Inspection Date: 04/25/06
 Waste Code: Not reported
 Occurrences: Not reported
 Item Number: 5014

Inspection Date: 04/25/06
 Waste Code: Not reported
 Occurrences: Not reported
 Item Number: 5015

Inspection Date: 04/27/05

MAP FINDINGS

Map ID
 Direction
 Distance
 Distance (ft.)Site

EDR ID Number

Database(s) EPA ID Number

LARRY KEYSER CHEVRON SERVICE (Continued)

U001572646

Waste Code: Not reported
 Occurrences: Not reported
 Item Number: 6306

Inspection Date: 04/27/05
 Waste Code: Not reported
 Occurrences: Not reported
 Item Number: 6307

Inspection Date: 04/27/05
 Waste Code: Not reported
 Occurrences: Not reported
 Item Number: 6308

Inspection Date: 04/27/05
 Waste Code: Not reported
 Occurrences: Not reported
 Item Number: 6309

Inspection Date: 04/27/05
 Waste Code: Not reported
 Occurrences: Not reported
 Item Number: 6310

Inspection Date: 04/27/05
 Waste Code: Not reported
 Occurrences: Not reported
 Item Number: 6311

Inspection Date: 06/05/01
 Waste Code: Not reported
 Occurrences: Not reported
 Item Number: 2076

Inspection Date: 06/05/01
 Waste Code: Not reported
 Occurrences: Not reported
 Item Number: 2077

Inspection Date: 04/14/08
 Waste Code: Not reported
 Occurrences: Not reported
 Item Number: 9856

Inspection Date: 04/10/07
 Waste Code: Not reported
 Occurrences: Not reported
 Item Number: 2046

Inspection Date: 04/10/07
 Waste Code: Not reported
 Occurrences: Not reported
 Item Number: 2047

Inspection Date: 04/09/02
 Waste Code: Not reported
 Occurrences: Not reported

MAP FINDINGS

Map ID
 Direction
 Distance
 Distance (ft.)Site

EDR ID Number

Database(s) EPA ID Number

LARRY KEYSER CHEVRON SERVICE (Continued)

U001572646

Item Number:	2547
Inspection Date:	04/09/02
Waste Code:	Not reported
Occurrences:	Not reported
Item Number:	2548
Inspection Date:	04/07/09
Waste Code:	Not reported
Occurrences:	Not reported
Item Number:	7006
Inspection Date:	04/07/09
Waste Code:	Not reported
Occurrences:	Not reported
Item Number:	7007
Inspection Date:	04/07/09
Waste Code:	Not reported
Occurrences:	Not reported
Item Number:	7008
Inspection Date:	04/07/09
Waste Code:	Not reported
Occurrences:	Not reported
Item Number:	7009
Inspection Date:	04/07/09
Waste Code:	Not reported
Occurrences:	Not reported
Item Number:	7010
Inspection Date:	04/02/03
Waste Code:	Not reported
Occurrences:	Not reported
Item Number:	4664
Inspection Date:	04/02/03
Waste Code:	Not reported
Occurrences:	Not reported
Item Number:	4665
Inspection Date:	04/02/03
Waste Code:	Not reported
Occurrences:	Not reported
Item Number:	4666
Inspection Date:	04/02/03
Waste Code:	Not reported
Occurrences:	Not reported
Item Number:	4667
Inspection Date:	04/02/03
Waste Code:	Not reported
Occurrences:	Not reported
Item Number:	4668

MAP FINDINGS

Map ID
 Direction
 Distance
 Distance (ft.)Site

EDR ID Number

Database(s) EPA ID Number

LARRY KEYSER CHEVRON SERVICE (Continued)

U001572646

Inspection Date: 04/02/03
 Waste Code: Not reported
 Occurrences: Not reported
 Item Number: 4669

Inspection Date: 04/28/10
 Waste Code: Not reported
 Occurrences: Not reported
 Item Number: 4437

Inspection Date: 04/28/10
 Waste Code: Not reported
 Occurrences: Not reported
 Item Number: 4438

Inspection Date: 11/25/97
 Waste Code: Not reported
 Occurrences: Not reported
 Item Number: 5796

Inspection Date: 11/25/97
 Waste Code: Not reported
 Occurrences: Not reported
 Item Number: 5797

Inspection Date: 11/25/97
 Waste Code: Not reported
 Occurrences: Not reported
 Item Number: 5798

Inspection Date: 11/25/97
 Waste Code: Not reported
 Occurrences: Not reported
 Item Number: 5799

Inspection Date: 06/08/04
 Waste Code: Not reported
 Occurrences: Not reported
 Item Number: 8049

Inspection Date: 06/08/04
 Waste Code: Not reported
 Occurrences: Not reported
 Item Number: 8050

Inspection Date: 06/08/04
 Waste Code: Not reported
 Occurrences: Not reported
 Item Number: 8051

Inspection Date: 06/08/04
 Waste Code: Not reported
 Occurrences: Not reported
 Item Number: 8052

HMMD WASTE STREAMS:

Inspection Date: 04/28/10

MAP FINDINGS

Map ID
 Direction
 Distance
 Distance (ft.)Site

EDR ID Number
 EPA ID Number

Database(s)

LARRY KEYSER CHEVRON SERVICE (Continued)

U001572646

Waste Item #: 134
 Waste Code: 134
 Waste Name: AQUEOUS SOL'N W/LESS
 Qnty at Inspection: 27
 Quantity String: 27
 Annual Qty: 10
 Annual Qty String: 10
 Measurement Unit: GAL
 Treatment Method: 001 RECYCLE
 Storage Method: METAL DRUM
 Haz Waste Hauler: 0242 EVERGREEN ENVIRONMEN
 Waste Desc: WATER & FUEL
 Carcinogen: No

Inspection Date: 04/28/10
 Waste Item #: 352
 Waste Code: 352
 Waste Name: ORGANIC SOLIDS (OTHE
 Qnty at Inspection: 5
 Quantity String: 5
 Annual Qty: 5
 Annual Qty String: 5
 Measurement Unit: LBS
 Treatment Method: 001 RECYCLE
 Storage Method: METAL DRUM
 Haz Waste Hauler: 0242 EVERGREEN ENVIRONMEN
 Waste Desc: USED ABSORD & FUEL FILTER
 Carcinogen: No

202

**CHEVRON / W WASHINGTON ST
 1832 WEST WASHINGTON STREET
 SAN DIEGO, CA 92103**

**RCRA-SQG 1000820186
 FINDS CAD983662131**

RCRA-SQG:

Date form received by agency: 08/16/1994
 Facility name: CHEVRON STATION 9 0519
 Facility address: 1832 W WASHINGTON
 SAN DIEGO, CA 92103
 EPA ID: CAD983662131
 Mailing address: W WASHINGTON
 SAN DIEGO, CA 92103
 Contact: DON GINOS
 Contact address: 1832 W WASHINGTON
 SAN DIEGO, CA 92103
 Contact country: US
 Contact telephone: (619) 692-1732
 Contact email: Not reported
 EPA Region: 09
 Classification: Small Small Quantity Generator
 Description: Handler: generates more than 100 and less than 1000 kg of hazardous waste during any calendar month and accumulates less than 6000 kg of hazardous waste at any time; or generates 100 kg or less of hazardous waste during any calendar month, and accumulates more than 1000 kg of hazardous waste at any time

Owner/Operator Summary:

MAP FINDINGS

Map ID
Direction
Distance
Distance (ft.)Site

EDR ID Number

Database(s) EPA ID Number

CHEVRON / W WASHINGTON ST (Continued)

1000820186

Owner/operator name: CHEVRON U S A PRODUCTS CO
Owner/operator address: PO BOX 2833
LA HABRA, CA 90632
Owner/operator country: Not reported
Owner/operator telephone: (310) 694-7452
Legal status: Private
Owner/Operator Type: Owner
Owner/Op start date: Not reported
Owner/Op end date: Not reported

Handler Activities Summary:

U.S. importer of hazardous waste: No
Mixed waste (haz. and radioactive): Unknown
Recycler of hazardous waste: No
Transporter of hazardous waste: No
Treater, storer or disposer of HW: No
Underground injection activity: No
On-site burner exemption: No
Furnace exemption: No
Used oil fuel burner: No
Used oil processor: No
User oil refiner: No
Used oil fuel marketer to burner: No
Used oil Specification marketer: No
Used oil transfer facility: No
Used oil transporter: No
Off-site waste receiver: Verified to be non-commercial

Violation Status: No violations found

FINDS:

Registry ID: 110013824772

Environmental Interest/Information System

The NEI (National Emissions Inventory) database contains information on stationary and mobile sources that emit criteria air pollutants and their precursors, as well as hazardous air pollutants (HAPs).

California Hazardous Waste Tracking System - Datamart (HWTS-DATAMART) provides California with information on hazardous waste shipments for generators, transporters, and treatment, storage, and disposal facilities.

RCRAInfo is a national information system that supports the Resource Conservation and Recovery Act (RCRA) program through the tracking of events and activities related to facilities that generate, transport, and treat, store, or dispose of hazardous waste. RCRAInfo allows RCRA program staff to track the notification, permit, compliance, and corrective action activities required under RCRA.

MAP FINDINGS

Map ID
 Direction
 Distance
 Distance (ft.)Site Database(s) EDR ID Number
 EPA ID Number

202 **WILLIAM W. NEWKIRK (MOBILOIL)** UST U003789466
1809 W WASHINGTON ST
SAN DIEGO, CA 92103 N/A

UST:
 Global ID: 19070
 Latitude: 32.74298
 Longitude: -117.18145

202 **WILLIAM W. NEWKIRK (MOBIL OIL)** LUST S105692365
1809 W WASHINGTON ST SAN DIEGO CO. SAM N/A
SAN DIEGO, CA 92103

LUST:
 Region: STATE
 Global Id: T0607300724
 Latitude: 32.7428885
 Longitude: -117.1815215
 Case Type: LUST Cleanup Site
 Status: Completed - Case Closed
 Status Date: 1995-11-09 00:00:00
 Lead Agency: SAN DIEGO COUNTY LOP
 Case Worker: DL
 Local Agency: Not reported
 RB Case Number: 9UT1949
 LOC Case Number: H13507-001
 File Location: Local Agency
 Potential Media Affect: Other Groundwater (uses other than drinking water)
 Potential Contaminants of Concern: Gasoline
 Site History: Not reported

Click here to access the California GeoTracker records for this facility:

SAN DIEGO CO. SAM:
 Case Number: H13507-001
 Agency: DEH Site Assessment & Mitigation
Funding: LOP - Federal Fund
 FType: GW With No Beneficial Use Designation
 FStatus: 9
 Date: 11/9/1995
 Date Began: 3/8/1991

202 **WASHINGTON MOBIL SERVICE** HIST UST U001572649
1809 W WASHINGTON ST SWEEPS UST N/A
SAN DIEGO, CA 92103 HAZNET

HIST UST:
 Region: STATE
 Facility ID: 00000039456
 Facility Type: Not reported
 Other Type: Not reported
 Total Tanks: 0004
 Contact Name: Not reported
 Telephone: 6192970617
 Owner Name: MOBIL OIL CORPORATION
 Owner Address: 612 S. FLOWER STREET
 Owner City,St,Zip: LOS ANGELES, CA 90017

MAP FINDINGS

Map ID
 Direction
 Distance
 Distance (ft.)Site

EDR ID Number
 EPA ID Number

Database(s)

WASHINGTON MOBIL SERVICE (Continued)

U001572649

Tank Num: 001
 Container Num: 1
 Year Installed: Not reported
 Tank Capacity: 00010000
 Tank Used for: PRODUCT
 Type of Fuel: UNLEADED
 Tank Construction: Not reported
 Leak Detection: Stock Inventor

Tank Num: 002
 Container Num: 2
 Year Installed: Not reported
 Tank Capacity: 00008000
 Tank Used for: PRODUCT
 Type of Fuel: REGULAR
 Tank Construction: Not reported
 Leak Detection: Stock Inventor

Tank Num: 003
 Container Num: 3
 Year Installed: Not reported
 Tank Capacity: 00006000
 Tank Used for: PRODUCT
 Type of Fuel: PREMIUM
 Tank Construction: Not reported
 Leak Detection: Stock Inventor

Tank Num: 004
 Container Num: 4
 Year Installed: Not reported
 Tank Capacity: 00000280
 Tank Used for: WASTE
 Type of Fuel: WASTE OIL
 Tank Construction: Not reported
 Leak Detection: Stock Inventor

SWEEPS UST:

Status: A
 Comp Number: 13507
 Number: 9
 Board Of Equalization: 44-000400
 Ref Date: Not reported
 Act Date: 06-26-92
 Created Date: 02-29-88
 Tank Status: A
 Owner Tank Id: Not reported
 Swrcb Tank Id: 37-000-013507-000009
 Actv Date: Not reported
 Capacity: 10000
 Tank Use: M.V. FUEL
 Stg: P
 Content: REG UNLEADED
 Number Of Tanks: 4

Status: A
 Comp Number: 13507
 Number: 9

MAP FINDINGS

Map ID
 Direction
 Distance
 Distance (ft.)Site

EDR ID Number

Database(s) EPA ID Number

WASHINGTON MOBIL SERVICE (Continued)

U001572649

Board Of Equalization: 44-000400
 Ref Date: Not reported
 Act Date: 06-26-92
 Created Date: 02-29-88
 Tank Status: A
 Owner Tank Id: Not reported
 Swrcb Tank Id: 37-000-013507-000010
 Actv Date: Not reported
 Capacity: 10000
 Tank Use: M.V. FUEL
 Stg: P
 Content: REG UNLEADED
 Number Of Tanks: Not reported

Status: A
 Comp Number: 13507
 Number: 9
 Board Of Equalization: 44-000400
 Ref Date: Not reported
 Act Date: 06-26-92
 Created Date: 02-29-88
 Tank Status: A
 Owner Tank Id: Not reported
 Swrcb Tank Id: 37-000-013507-000011
 Actv Date: Not reported
 Capacity: 1000
 Tank Use: M.V. FUEL
 Stg: P
 Content: LEADED
 Number Of Tanks: Not reported

Status: A
 Comp Number: 13507
 Number: 9
 Board Of Equalization: 44-000400
 Ref Date: Not reported
 Act Date: 06-26-92
 Created Date: 02-29-88
 Tank Status: A
 Owner Tank Id: Not reported
 Swrcb Tank Id: 37-000-013507-000012
 Actv Date: Not reported
 Capacity: 10000
 Tank Use: M.V. FUEL
 Stg: P
 Content: LEADED
 Number Of Tanks: Not reported

Status: Not reported
 Comp Number: 13507
 Number: Not reported
 Board Of Equalization: 44-000400
 Ref Date: Not reported
 Act Date: Not reported
 Created Date: Not reported
 Tank Status: Not reported
 Owner Tank Id: Not reported

MAP FINDINGS

Map ID
 Direction
 Distance
 Distance (ft.)Site

EDR ID Number

Database(s) EPA ID Number

WASHINGTON MOBIL SERVICE (Continued)

U001572649

Swrcb Tank Id: 37-000-013507-000001
 Actv Date: Not reported
 Capacity: 10000
 Tank Use: M.V. FUEL
 Stg: PRODUCT
 Content: REG UNLEADED
 Number Of Tanks: 8

Status: Not reported
 Comp Number: 13507
 Number: Not reported
 Board Of Equalization: 44-000400
 Ref Date: Not reported
 Act Date: Not reported
 Created Date: Not reported
 Tank Status: Not reported
 Owner Tank Id: Not reported
 Swrcb Tank Id: 37-000-013507-000002
 Actv Date: Not reported
 Capacity: 8000
 Tank Use: M.V. FUEL
 Stg: PRODUCT
 Content: LEADED
 Number Of Tanks: Not reported

Status: Not reported
 Comp Number: 13507
 Number: Not reported
 Board Of Equalization: 44-000400
 Ref Date: Not reported
 Act Date: Not reported
 Created Date: Not reported
 Tank Status: Not reported
 Owner Tank Id: Not reported
 Swrcb Tank Id: 37-000-013507-000003
 Actv Date: Not reported
 Capacity: 6000
 Tank Use: M.V. FUEL
 Stg: PRODUCT
 Content: LEADED
 Number Of Tanks: Not reported

Status: Not reported
 Comp Number: 13507
 Number: Not reported
 Board Of Equalization: 44-000400
 Ref Date: Not reported
 Act Date: Not reported
 Created Date: Not reported
 Tank Status: Not reported
 Owner Tank Id: Not reported
 Swrcb Tank Id: 37-000-013507-000004
 Actv Date: Not reported
 Capacity: 280
 Tank Use: PETROLEUM
 Stg: WASTE
 Content: Not reported

MAP FINDINGS

Map ID
 Direction
 Distance
 Distance (ft.)Site

EDR ID Number
 EPA ID Number

Database(s)

WASHINGTON MOBIL SERVICE (Continued)

U001572649

Number Of Tanks:	Not reported
Status:	Not reported
Comp Number:	13507
Number:	Not reported
Board Of Equalization:	44-000400
Ref Date:	Not reported
Act Date:	Not reported
Created Date:	Not reported
Tank Status:	Not reported
Owner Tank Id:	Not reported
Swrcb Tank Id:	37-000-013507-000005
Actv Date:	Not reported
Capacity:	12000
Tank Use:	M.V. FUEL
Stg:	PRODUCT
Content:	REG UNLEADED
Number Of Tanks:	Not reported
Status:	Not reported
Comp Number:	13507
Number:	Not reported
Board Of Equalization:	44-000400
Ref Date:	Not reported
Act Date:	Not reported
Created Date:	Not reported
Tank Status:	Not reported
Owner Tank Id:	Not reported
Swrcb Tank Id:	37-000-013507-000006
Actv Date:	Not reported
Capacity:	10000
Tank Use:	M.V. FUEL
Stg:	PRODUCT
Content:	REG UNLEADED
Number Of Tanks:	Not reported
Status:	Not reported
Comp Number:	13507
Number:	Not reported
Board Of Equalization:	44-000400
Ref Date:	Not reported
Act Date:	Not reported
Created Date:	Not reported
Tank Status:	Not reported
Owner Tank Id:	Not reported
Swrcb Tank Id:	37-000-013507-000007
Actv Date:	Not reported
Capacity:	10000
Tank Use:	M.V. FUEL
Stg:	PRODUCT
Content:	LEADED
Number Of Tanks:	Not reported
Status:	Not reported
Comp Number:	13507
Number:	Not reported
Board Of Equalization:	44-000400

MAP FINDINGS

Map ID
 Direction
 Distance
 Distance (ft.)Site

EDR ID Number
 EPA ID Number

Database(s)

WASHINGTON MOBIL SERVICE (Continued)

U001572649

Ref Date: Not reported
 Act Date: Not reported
 Created Date: Not reported
 Tank Status: Not reported
 Owner Tank Id: Not reported
 Swrcb Tank Id: 37-000-013507-000008
 Actv Date: Not reported
 Capacity: 500
 Tank Use: PETROLEUM
 Stg: WASTE
 Content: Not reported
 Number Of Tanks: Not reported

HAZNET:

Gepaid: CAL000027972
 Contact: BILL NEWKIRK
 Telephone: 6195430633
 Facility Addr2: Not reported
 Mailing Name: Not reported
 Mailing Address: 1809 W WASHINGTON ST
 Mailing City,St,Zip: SAN DIEGO, CA 921030000
 Gen County: San Diego
 TSD EPA ID: CAT080013352
 TSD County: San Diego
 Waste Category: Oil/water separation sludge
 Disposal Method: Recycler
 Tons: 13.96
 Facility County: San Diego

202

**MOBILE STATION 18-GDR
 1809 WASHINGTON ST W
 SAN DIEGO, CA 92103**

**HIST CORTESE S104406436
 LUST N/A**

CORTESE:

Region: CORTESE
 Facility County Code: 37
 Reg By: LTNKA
 Reg Id: 9UT1949

LUST REG 9:

Region: 9
 Status: Case Closed
 Case Number: 9UT1949
 Local Case: H13507-001
 Substance: Gasoline
 Qty Leaked: Not reported
 Abate Method: Excavate and Dispose - remove contaminated soil and dispose in approved site
 Local Agency: San Diego
 How Found: Other Means
 How Stopped: Other Means
 Source: Unknown
 Cause: Unknown
 Lead Agency: Local Agency
 Case Type: Other ground water affected
 Date Found: 04/04/1991
 Date Stopped: 04/04/1991

MAP FINDINGS

Map ID
 Direction
 Distance
 Distance (ft.)Site

EDR ID Number
 EPA ID Number

Database(s)

MOBILE STATION 18-GDR (Continued)

S104406436

Confirm Date: 03/08/1991
 Submit Workplan: 4/12/91
 Prelim Assess: 12/01/1991
 Desc Pollution: Not reported
 Remed Plan: / /
 Remed Action: Not reported
 Began Monitor: Not reported
 Release Date: 04/04/1991
 Enforce Date: Not reported
 Closed Date: 11/9/95
 Enforce Type: Not reported
 Pilot Program: LOP
 Basin Number: 908.21
 GW Depth: 37'
 Beneficial Use: No Beneficial groundwater use
 NPDES Number: Not reported
 Priority: 2B
 File Disp: File discarded, case closed
 Interim Remedial Actions: No
 Cleanup and Abatement order Number: Not reported
 Waste Discharge Requirement Number: Not reported

202

EAST OF WAHINGTON AND INDIA ST

Notify 65

S100178348

N/A

SAN DIEGO, CA

Notify 65:

Date Reported: Not reported
 Staff Initials: Not reported
 Board File Number: Not reported
 Facility Type: Not reported
 Discharge Date: Not reported
 Incident Description: Not reported

203

**BOAT DEPOT INC
 4005 PACIFIC HWY
 SAN DIEGO, CA 92110**

**DRYCLEANERS
 San Diego Co. HMMD**

S106064314

N/A

DRYCLEANERS:

EPA Id: CAL000323362
 NAICS Code: 81149
 NAICS Description: Other Personal and Household Goods Repair and Maintenance
 SIC Code: 7219
 SIC Description: Laundry and Garment Services, NEC (alteration and repair)
 Create Date: 8/9/2007 2:44:00 PM
 Facility Active: No
 Inactive Date: 6/30/2008
 Facility Addr2: Not reported
 Mailing Name: Not reported
 Mailing Address: 4005 PACIFIC HWY
 Mailing Address 2: Not reported
 Mailing State: CA
 Mailing Zip: 921102028
 Region Code: 4
 Owner Name: BOAT DEPOT INC
 Owner Address: 4005 PACIFIC HWY

MAP FINDINGS

Map ID
 Direction
 Distance
 Distance (ft.)Site

EDR ID Number
 EPA ID Number

Database(s)

BOAT DEPOT INC (Continued)

S106064314

Owner Address 2: Not reported
 Owner Telephone: 6192962866
 Contact Name: DENNIS DREISCHMEYER
 Contact Address: 4005 PACIFIC HWY
 Contact Address 2: Not reported
 Contact Telephone: 6192962866

San Diego Co. HMMD:

Facility ID: 134679
 Inactive Indicator: Active
 Business Code: 6HK26
 SIC: Not reported
 Permit Expiration: Not reported
 Owner: Not reported
 2nd Name: Not reported
 Mailing Address: 4005 PACIFIC HY
 Mailing City,St,Zip: SAN DIEGO, CA 92110
 Map Code/Business Plan on File: Not reported
 Corporate Code: Not reported
 Fire Dept District: San Diego
 Census Tract Number: 65.00
 EPA ID: CAL000116580
 Gas Station: Not reported
 Inspection Date: 01/22/03
 Reinspection Date: Not reported
 Inspector Name: PFRIEDMA
 Violation Notice Issued: Not reported
 Facility Contact: MICHAEL BOYLE
 Delinquent Flag: Not Delinquent
 Last Update: 08/30/10
 Last Delinquent Letter: Not reported
 Delinquent Comment: Not reported
 Last Letter Type: Not reported
 Property Owner: E M C E E HOLDINGS L L C
 Property Address: 1815 E LAKE SAMMAMIS
 Property City,St,Zip: SAMMAMISH, WA 98074
 Tank Owner: Not reported
 Tank Address: Not reported
 Tank City,St,Zip: Not reported
 Business Plan Acceptance Date: Not reported
 Reinspection Date Y2K Compatible: Not reported
 Facility Phone: 619-298-0444

HMMD DISCLOSURE INVENTORY:

Item Number: Not reported
 Chemical Name: Not reported
 Case Number: Not reported
 Quantity Stored At One Time: Not reported
 Quantity Stored at One Time: Not reported
 Annual Quantity String: Not reported
 Annual Quantity String: Not reported
 Measurement Units: Not reported
 Carcinogen: No
 1st Hazard Category: Not reported
 2nd Hazard Category: Not reported

MAP FINDINGS

Map ID
Direction
Distance
Distance (ft.)Site

EDR ID Number

Database(s) EPA ID Number

BOAT DEPOT INC (Continued)

S106064314

HMMD UNDERGROUND TANKS:

Tank Number: Not reported
Tank ID Number: Not reported
Waste or Product: Not reported
Tank Contents: Not reported

HMMD VIOLATIONS:

Inspection Date: 06/04/01
Waste Code: Not reported
Occurrences: Not reported
Item Number: 2035

Inspection Date: 10/06/98
Waste Code: Not reported
Occurrences: Not reported
Item Number: 4423

Inspection Date: 03/06/00
Waste Code: Not reported
Occurrences: Not reported
Item Number: 9293

HMMD WASTE STREAMS:

Inspection Date: Not reported
Waste Item #: Not reported
Waste Code: Not reported
Waste Name: Not reported
Qty at Inspection: Not reported
Quantity String: Not reported
Annual Qty: Not reported
Annual Qty String: Not reported
Measurement Unit: Not reported
Treatment Method: Not reported
Storage Method: Not reported
Haz Waste Hauler: Not reported
Waste Desc: Not reported
Carcinogen: No

204

**ROSECRANS / JAMES
SAN DIEGO, CA**

**Notify 65 S100178347
N/A**

Notify 65:

Date Reported: Not reported
Staff Initials: Not reported
Board File Number: Not reported
Facility Type: Not reported
Discharge Date: Not reported
Incident Description: Not reported

MAP FINDINGS

Map ID
 Direction
 Distance
 Distance (ft.)Site

EDR ID Number
 Database(s)
 EPA ID Number

**205 MARGIT ESPINOSA
 2790 LYTTON ST
 SAN DIEGO, CA 92110**

**HAZNET S108213166
 N/A**

HAZNET:
 Gepaid: CAC002585902
 Contact: MARGIT ESPINOSA
 Telephone: 6192266818
 Facility Addr2: Not reported
 Mailing Name: Not reported
 Mailing Address: 3222 BROWNING ST
 Mailing City,St,Zip: SAN DIEGO, CA 92106
 Gen County: San Diego
 TSD EPA ID: CAD009007626
 TSD County: Los Angeles
 Waste Category: Asbestos-containing waste
 Disposal Method: Disposal, Land Fill
 Tons: 54.69
 Facility County: Not reported

**206 SDCTY-STORM STATION #L
 3894 PACIFIC HWY
 SAN DIEGO, CA 92101**

**HIST CORTESE S102444745
 LUST N/A
 HAZNET**

CORTESE:
 Region: CORTESE
 Facility County Code: 37
 Reg By: LTNKA
 Reg Id: 9UT3349

LUST REG 9:
 Region: 9
 Status: Preliminary site assessment underway
 Case Number: 9UT3349
 Local Case: H25970-001
 Substance: Diesel
 Qty Leaked: 0
 Abate Method: Not reported
 Local Agency: San Diego
 How Found: Not reported
 How Stopped: Close Tank
 Source: Tank
 Cause: Corrosion
 Lead Agency: Local Agency
 Case Type: Other ground water affected
 Date Found: 07/31/1995
 Date Stopped: 07/31/1995
 Confirm Date: / /
 Submit Workplan: Not reported
 Prelim Assess: 07/31/1995
 Desc Pollution: Not reported
 Remed Plan: / /
 Remed Action: Not reported
 Began Monitor: Not reported
 Release Date: 07/31/1995
 Enforce Date: 7/31/95
 Closed Date: Not reported
 Enforce Type: SEL
 Pilot Program: LOP

MAP FINDINGS

Map ID
 Direction
 Distance
 Distance (ft.)Site

EDR ID Number
 EPA ID Number

Database(s)

SDCTY-STORM STATION #L (Continued)

S102444745

Basin Number: 908.21
 GW Depth: Not reported
 Beneficial Use: No Beneficial groundwater use
 NPDES Number: Not reported
 Priority: 1B
 File Disp: Administratively opened on database, however no file physically exists
 Interim Remedial Actions: Not reported
 Cleanup and Abatement order Number: Not reported
 Waste Discharge Requirement Number: Not reported

HAZNET:

Gepaid: CAC001011720
 Contact: CITY SAN DIEGO
 Telephone: 0000000000
 Facility Addr2: Not reported
 Mailing Name: Not reported
 Mailing Address: 4950 MURPHY CANYON ROAD
 Mailing City,St,Zip: SAN DIEGO, CA 921230000
 Gen County: San Diego
 TSD EPA ID: CAD028409019
 TSD County: Los Angeles
 Waste Category: Hydrocarbon solvents (benzene, hexane, Stoddard, etc.)
 Disposal Method: Treatment, Tank
 Tons: .1459
 Facility County: San Diego

206

**RENTEX
 3959 PACIFIC HWY
 SAN DIEGO, CA 92101**

**HAZNET S104569390
 N/A**

HAZNET:

Gepaid: CAC002109824
 Contact: RENTEX
 Telephone: 6192994300
 Facility Addr2: Not reported
 Mailing Name: Not reported
 Mailing Address: 3959 PACIFIC HWY
 Mailing City,St,Zip: SAN DIEGO, CA 921010000
 Gen County: San Diego
 TSD EPA ID: CAT080033681
 TSD County: Los Angeles
 Waste Category: Other organic solids
 Disposal Method: Disposal, Land Fill
 Tons: 0.35
 Facility County: San Diego

MAP FINDINGS

Map ID
 Direction
 Distance
 Distance (ft.)Site

EDR ID Number
 EPA ID Number

Database(s)

**206 THE FINE CAR STORE
 3957 PACIFIC HWY
 SAN DIEGO, CA 92110**

San Diego Co. HMMD

**S106062853
 N/A**

San Diego Co. HMMD:

Facility ID:	129102
Inactive Indicator:	Active
Business Code:	6HK26
SIC:	Not reported
Permit Expiration:	Not reported
Owner:	ALAN HOLMES
2nd Name:	Not reported
Mailing Address:	3957 PACIFIC HY
Mailing City,St,Zip:	SAN DIEGO, CA 92110
Map Code/Business Plan on File:	Not reported
Corporate Code:	Not reported
Fire Dept District:	Not reported
Census Tract Number:	65.00
EPA ID:	CAL921115323
Gas Station:	Not reported
Inspection Date:	05/19/92
Reinspection Date:	Not reported
Inspector Name:	LEGACY
Violation Notice Issued:	Not reported
Facility Contact:	BILL FREEMAN
Delinquent Flag:	Not Delinquent
Last Update:	08/30/10
Last Delinquent Letter:	Not reported
Delinquent Comment:	Not reported
Last Letter Type:	Not reported
Property Owner:	3957 PACIFIC HWY L L C
Property Address:	405 POND VIEW DR
Property City,St,Zip:	MOORESTOWN, NJ 08057
Tank Owner:	Not reported
Tank Address:	Not reported
Tank City,St,Zip:	Not reported
Business Plan Acceptance Date:	Not reported
Reinspection Date Y2K Compatible:	Not reported
Facility Phone:	619-299-3224

HMMD DISCLOSURE INVENTORY:

Item Number:	Not reported
Chemical Name:	Not reported
Case Number:	Not reported
Quantity Stored At One Time:	Not reported
Quantity Stored at One Time:	Not reported
Annual Quantity String:	Not reported
Annual Quantity String:	Not reported
Measurement Units:	Not reported
Carcinogen:	No
1st Hazard Category:	Not reported
2nd Hazard Category:	Not reported

HMMD UNDERGROUND TANKS:

Tank Number:	Not reported
Tank ID Number:	Not reported
Waste or Product:	Not reported
Tank Contents:	Not reported

MAP FINDINGS

Map ID
 Direction
 Distance
 Distance (ft.)Site

EDR ID Number
 EPA ID Number

Database(s)

THE FINE CAR STORE (Continued)

S106062853

HMMD VIOLATIONS:

Inspection Date: Not reported
 Waste Code: Not reported
 Occurrences: Not reported
 Item Number: Not reported

HMMD WASTE STREAMS:

Inspection Date: Not reported
 Waste Item #: Not reported
 Waste Code: Not reported
 Waste Name: Not reported
 Qnty at Inspection: Not reported
 Quantity String: Not reported
 Annual Qty: Not reported
 Annual Qty String: Not reported
 Measurement Unit: Not reported
 Treatment Method: Not reported
 Storage Method: Not reported
 Haz Waste Hauler: Not reported
 Waste Desc: Not reported
 Carcinogen: No

206

**RENTX INDUSTRIES INC.
 3959 PACIFIC HY
 SAN DIEGO, CA 92110**

SAN DIEGO CO. SAM

**S108407205
 N/A**

SAN DIEGO CO. SAM:

Case Number: H19178-001
 Agency: DEH Site Assessment & Mitigation
Funding: LOP - Federal Fund
 FType: Soils Only
 FStatus: 9
 Date: 5/21/1998
 Date Began: 12/17/1997

206

**HSS RENTX
 3959 PACIFIC HWY
 SAN DIEGO, CA 92110**

San Diego Co. HMMD

**S106071322
 N/A**

San Diego Co. HMMD:

Facility ID: 201276
 Inactive Indicator: Active
 Business Code: 6HK70
 SIC: Not reported
 Permit Expiration: Not reported
 Owner: HSS RENTX
 2nd Name: Not reported
 Mailing Address: 6000 E EVANS AV #2-4
 Mailing City, St, Zip: DENVER, CO 80222
 Map Code/Business Plan on File: Not reported
 Corporate Code: Not reported
 Fire Dept District: San Diego
 Census Tract Number: 65.00
 EPA ID: CAL000272649

MAP FINDINGS

Map ID
 Direction
 Distance
 Distance (ft.)Site

EDR ID Number
 EPA ID Number

Database(s)

HSS RENTX (Continued)

S106071322

Gas Station: Not reported
 Inspection Date: 07/20/04
 Reinspection Date: Not reported
 Inspector Name: PFRIEDMA
 Violation Notice Issued: Not reported
 Facility Contact: BRYAN LABERGE
 Delinquent Flag: Not Delinquent
 Last Update: 08/30/10
 Last Delinquent Letter: Not reported
 Delinquent Comment: Not reported
 Last Letter Type: Not reported
 Property Owner: THOMAS FAMILY TRUST 12-28-89
 Property Address: 7585 MISSION GORGE R
 Property City,St,Zip: SAN DIEGO, CA 92120
 Tank Owner: Not reported
 Tank Address: Not reported
 Tank City,St,Zip: Not reported
 Business Plan Acceptance Date: Not reported
 Reinspection Date Y2K Compatible: Not reported
 Facility Phone: 619-299-4300

HMMD DISCLOSURE INVENTORY:

Item Number: Not reported
 Chemical Name: Not reported
 Case Number: Not reported
 Quantity Stored At One Time: Not reported
 Quantity Stored at One Time: Not reported
 Annual Quantity String: Not reported
 Annual Quantity String: Not reported
 Measurement Units: Not reported
 Carcinogen: No
 1st Hazard Category: Not reported
 2nd Hazard Category: Not reported

HMMD UNDERGROUND TANKS:

Tank Number: Not reported
 Tank ID Number: Not reported
 Waste or Product: Not reported
 Tank Contents: Not reported

HMMD VIOLATIONS:

Inspection Date: Not reported
 Waste Code: Not reported
 Occurrences: Not reported
 Item Number: Not reported

HMMD WASTE STREAMS:

Inspection Date: Not reported
 Waste Item #: Not reported
 Waste Code: Not reported
 Waste Name: Not reported
 Qnty at Inspection: Not reported
 Quantity String: Not reported
 Annual Qty: Not reported
 Annual Qty String: Not reported
 Measurement Unit: Not reported

MAP FINDINGS

Map ID
 Direction
 Distance
 Distance (ft.)Site

EDR ID Number
 EPA ID Number

Database(s)

HSS RENTX (Continued)

S106071322

Treatment Method: Not reported
 Storage Method: Not reported
 Haz Waste Hauler: Not reported
 Waste Desc: Not reported
 Carcinogen: No

206

**BJS RENTAL STORE
 3959 PACIFIC HIGHWAY
 SAN DIEGO, CA 92110**

**HIST CORTESE
 HAZNET**

**S103952766
 N/A**

CORTESE:

Region: CORTESE
 Facility County Code: 37
 Reg By: LTNKA
 Reg Id: 9UT3606

HAZNET:

Gepaid: CAL000000942
 Contact: STEVE CORN
 Telephone: 6192994300
 Facility Addr2: Not reported
 Mailing Name: Not reported
 Mailing Address: 2131 SOUTH JASMINE STREET
 Mailing City,St,Zip: DENVER, CO 802221303
 Gen County: San Diego
 TSD EPA ID: Not reported
 TSD County: Los Angeles
 Waste Category: Oil/water separation sludge
 Disposal Method: Recycler
 Tons: 7.5
 Facility County: Not reported

Gepaid: CAL000000942
 Contact: STEVE CORN
 Telephone: 6192994300
 Facility Addr2: Not reported
 Mailing Name: Not reported
 Mailing Address: 2131 SOUTH JASMINE STREET
 Mailing City,St,Zip: DENVER, CO 802221303
 Gen County: San Diego
 TSD EPA ID: Not reported
 TSD County: Los Angeles
 Waste Category: Other organic solids
 Disposal Method: Disposal, Land Fill
 Tons: 0.4
 Facility County: Not reported

Gepaid: CAL000000942
 Contact: STEVE CORN
 Telephone: 6192994300
 Facility Addr2: Not reported
 Mailing Name: Not reported
 Mailing Address: 2131 SOUTH JASMINE STREET
 Mailing City,St,Zip: DENVER, CO 802221303
 Gen County: San Diego
 TSD EPA ID: Not reported

MAP FINDINGS

Map ID
 Direction
 Distance
 Distance (ft.)Site

EDR ID Number
 EPA ID Number

Database(s)

BJS RENTAL STORE (Continued)

S103952766

TSD County: Los Angeles
 Waste Category: Oil/water separation sludge
 Disposal Method: Recycler
 Tons: 4.17
 Facility County: Not reported

Gepaid: CAL000000942
 Contact: JOHN THOMAS BRADLEY
 Telephone: 8887368988
 Facility Addr2: Not reported
 Mailing Name: Not reported
 Mailing Address: 2131 SOUTH JASMINE STREET
 Mailing City,St,Zip: DENVER, CO 802221303
 Gen County: San Diego
 TSD EPA ID: CAD097030993
 TSD County: Los Angeles
 Waste Category: Unspecified oil-containing waste
 Disposal Method: Disposal, Other
 Tons: .5000
 Facility County: San Diego

Gepaid: CAL000000942
 Contact: JOHN THOMAS BRADLEY
 Telephone: 8887368988
 Facility Addr2: Not reported
 Mailing Name: Not reported
 Mailing Address: 2131 SOUTH JASMINE STREET
 Mailing City,St,Zip: DENVER, CO 802221303
 Gen County: San Diego
 TSD EPA ID: CAD099452708
 TSD County: Los Angeles
 Waste Category: Oil/water separation sludge
 Disposal Method: Recycler
 Tons: 4.295
 Facility County: San Diego

[Click this hyperlink](#) while viewing on your computer to access
 3 additional CA_HAZNET: record(s) in the EDR Site Report.

206

**RENTX INDUSTRIES INC.
 3959 PACIFIC HWY
 SAN DIEGO, CA 92110**

**San Diego Co. HMMD S106061439
 N/A**

San Diego Co. HMMD:
 Facility ID: 119178
 Inactive Indicator: Active
 Business Code: 6HK70
 SIC: Not reported
 Permit Expiration: Not reported
 Owner: RENTX INDUSTRIES INC
 2nd Name: ATTN: MATTHEW MAIN
 Mailing Address: 6000 E EVANS AVE. 2-
 Mailing City,St,Zip: DENVER, CO 80222
 Map Code/Business Plan on File: Not reported
 Corporate Code: Not reported
 Fire Dept District: San Diego
 Census Tract Number: 65.00
 EPA ID: CAL000000942

MAP FINDINGS

Map ID
 Direction
 Distance
 Distance (ft.)Site

EDR ID Number
 EPA ID Number

Database(s)

RENTX INDUSTRIES INC. (Continued)

S106061439

Gas Station: Not reported
 Inspection Date: 10/16/01
 Reinspection Date: Not reported
 Inspector Name: LEGACY
 Violation Notice Issued: Not reported
 Facility Contact: STEVE VANCURA
 Delinquent Flag: Not Delinquent
 Last Update: 08/30/10
 Last Delinquent Letter: Not reported
 Delinquent Comment: Not reported
 Last Letter Type: Not reported
 Property Owner: THOMAS FAMILY TRUST 12-28-89
 Property Address: 7585 MISSION GORGE R
 Property City,St,Zip: SAN DIEGO, CA 92120
 Tank Owner: B J'S RENTALS
 Tank Address: 3959 PACIFIC HWY
 Tank City,St,Zip: San Diego, CA 92110
 Business Plan Acceptance Date: Not reported
 Reinspection Date Y2K Compatible: Not reported
 Facility Phone: 619-299-4300

HMMD DISCLOSURE INVENTORY:

Item Number: Not reported
 Chemical Name: Not reported
 Case Number: Not reported
 Quantity Stored At One Time: Not reported
 Quantity Stored at One Time: Not reported
 Annual Quantity String: Not reported
 Annual Quantity String: Not reported
 Measurement Units: Not reported
 Carcinogen: No
 1st Hazard Category: Not reported
 2nd Hazard Category: Not reported

HMMD UNDERGROUND TANKS:

Tank Number: T001
 Tank ID Number: 1
 Waste or Product: 2000
 Tank Contents: Not reported

Tank Number: T002
 Tank ID Number: 2
 Waste or Product: 2000
 Tank Contents: Not reported

HMMD VIOLATIONS:

Inspection Date: 05/27/99
 Waste Code: Not reported
 Occurrences: Not reported
 Item Number: 0672

Inspection Date: 05/27/99
 Waste Code: Not reported
 Occurrences: Not reported
 Item Number: 0673

Inspection Date: 07/27/00

MAP FINDINGS

Map ID
 Direction
 Distance
 Distance (ft.)Site

EDR ID Number

Database(s) EPA ID Number

RENTX INDUSTRIES INC. (Continued)

S106061439

Waste Code: Not reported
 Occurrences: Not reported
 Item Number: 2917

Inspection Date: 07/27/00
 Waste Code: Not reported
 Occurrences: Not reported
 Item Number: 2918

Inspection Date: 07/27/00
 Waste Code: Not reported
 Occurrences: Not reported
 Item Number: 2919

Inspection Date: 07/27/00
 Waste Code: Not reported
 Occurrences: Not reported
 Item Number: 2920

Inspection Date: 07/27/00
 Waste Code: Not reported
 Occurrences: Not reported
 Item Number: 2921

Inspection Date: 10/16/01
 Waste Code: Not reported
 Occurrences: Not reported
 Item Number: 6448

Inspection Date: 10/16/01
 Waste Code: Not reported
 Occurrences: Not reported
 Item Number: 6449

HMMD WASTE STREAMS:

Inspection Date: Not reported
 Waste Item #: Not reported
 Waste Code: Not reported
 Waste Name: Not reported
 Qnty at Inspection: Not reported
 Quantity String: Not reported
 Annual Qty: Not reported
 Annual Qty String: Not reported
 Measurement Unit: Not reported
 Treatment Method: Not reported
 Storage Method: Not reported
 Haz Waste Hauler: Not reported
 Waste Desc: Not reported
 Carcinogen: No

Facility ID: 207313
 Inactive Indicator: Active
 Business Code: 6HK70
 SIC: Not reported
 Permit Expiration: Not reported
 Owner: BJ'S RENTALS

MAP FINDINGS

Map ID
 Direction
 Distance
 Distance (ft.)Site

EDR ID Number
 EPA ID Number

Database(s)

RENTX INDUSTRIES INC. (Continued)

S106061439

2nd Name: Not reported
 Mailing Address: 3959 PACIFIC HY
 Mailing City,St,Zip: SAN DIEGO, CA 92110
 Map Code/Business Plan on File: Not reported
 Corporate Code: Not reported
 Fire Dept District: San Diego
 Census Tract Number: 65.00
 EPA ID: CAL000295053
 Gas Station: Not reported
 Inspection Date: 06/09/09
 Reinspection Date: Not reported
 Inspector Name: SINGMANS
 Violation Notice Issued: Not reported
 Facility Contact: RICHARD MCKINZIE
 Delinquent Flag: Not Delinquent
 Last Update: 08/30/10
 Last Delinquent Letter: Not reported
 Delinquent Comment: Not reported
 Last Letter Type: Not reported
 Property Owner: THOMAS FAMILY TRUST 12-28-89
 Property Address: 7585 MISSION GORGE R
 Property City,St,Zip: SAN DIEGO, CA 92120
 Tank Owner: Not reported
 Tank Address: Not reported
 Tank City,St,Zip: Not reported
 Business Plan Acceptance Date: Not reported
 Reinspection Date Y2K Compatible: 12/09/10
 Facility Phone: 619-299-4300

HMMD DISCLOSURE INVENTORY:

Item Number: ACE
 Chemical Name: ACETYLENE GAS
 Case Number: 74-86-2
 Quantity Stored At One Time: Not reported
 Quantity Stored at One Time: Not reported
 Annual Quantity String: Not reported
 Annual Quantity String: Not reported
 Measurement Units: Not reported
 Carcinogen: No
 1st Hazard Category: PRESSURE RELEASE
 2nd Hazard Category: Not reported

Item Number: DIE
 Chemical Name: DIESEL FUEL
 Case Number: 68476-34-6
 Quantity Stored At One Time: Not reported
 Quantity Stored at One Time: Not reported
 Annual Quantity String: Not reported
 Annual Quantity String: Not reported
 Measurement Units: Not reported
 Carcinogen: No
 1st Hazard Category: FIRE
 2nd Hazard Category: CHRONIC

Item Number: GAS
 Chemical Name: GASOLINE REGULAR UNLEADED
 Case Number: Not reported
 Quantity Stored At One Time: Not reported

MAP FINDINGS

Map ID
 Direction
 Distance
 Distance (ft.)Site

EDR ID Number
 EPA ID Number

Database(s)

RENTX INDUSTRIES INC. (Continued)

S106061439

Quantity Stored at One Time: Not reported
 Annual Quantity String: Not reported
 Annual Quantity String: Not reported
 Measurement Units: Not reported
 Carcinogen: No
 1st Hazard Category: FIRE
 2nd Hazard Category: CHRONIC

Item Number: NIT
 Chemical Name: NITROGEN GAS
 Case Number: 7727-37-9
 Quantity Stored At One Time: Not reported
 Quantity Stored at One Time: Not reported
 Annual Quantity String: Not reported
 Annual Quantity String: Not reported
 Measurement Units: Not reported
 Carcinogen: No
 1st Hazard Category: PRESSURE RELEASE
 2nd Hazard Category: Not reported

Item Number: OIL
 Chemical Name: OILS, LUBRICATING HYDRAULIC OILS
 Case Number: 8002-05-9
 Quantity Stored At One Time: Not reported
 Quantity Stored at One Time: Not reported
 Annual Quantity String: Not reported
 Annual Quantity String: Not reported
 Measurement Units: Not reported
 Carcinogen: No
 1st Hazard Category: FIRE
 2nd Hazard Category: Not reported

Item Number: OXY
 Chemical Name: OXYGEN GAS
 Case Number: 7782-44-7
 Quantity Stored At One Time: Not reported
 Quantity Stored at One Time: Not reported
 Annual Quantity String: Not reported
 Annual Quantity String: Not reported
 Measurement Units: Not reported
 Carcinogen: No
 1st Hazard Category: PRESSURE RELEASE
 2nd Hazard Category: Not reported

Item Number: PRO
 Chemical Name: PROPANE LIQUIFIED PETROLEUM COMPRESSED GAS
 Case Number: Not reported
 Quantity Stored At One Time: Not reported
 Quantity Stored at One Time: Not reported
 Annual Quantity String: Not reported
 Annual Quantity String: Not reported
 Measurement Units: Not reported
 Carcinogen: No
 1st Hazard Category: FIRE
 2nd Hazard Category: PRESSURE RELEASE

MAP FINDINGS

Map ID
 Direction
 Distance
 Distance (ft.)Site

EDR ID Number

Database(s) EPA ID Number

RENTX INDUSTRIES INC. (Continued)

S106061439

HMMD UNDERGROUND TANKS:

Tank Number: Not reported
 Tank ID Number: Not reported
 Waste or Product: Not reported
 Tank Contents: Not reported

HMMD VIOLATIONS:

Inspection Date: 06/09/09
 Waste Code: Not reported
 Occurrences: Not reported
 Item Number: 8273

HMMD WASTE STREAMS:

Inspection Date: 06/09/09
 Waste Item #: 221
 Waste Code: 221
 Waste Name: WASTE OIL & MIXED OI
 Qty at Inspection: 110
 Quantity String: 110
 Annual Qty: 440
 Annual Qty String: 440
 Measurement Unit: GAL
 Treatment Method: 001 RECYCLE
 Storage Method: METAL DRUM
 Haz Waste Hauler: 0015 ASBURY ENVIRONMENTAL
 Waste Desc: USED MOTOR OIL
 Carcinogen: No

Inspection Date: 06/09/09
 Waste Item #: 222
 Waste Code: 222
 Waste Name: OIL/WATER SEPARATION
 Qty at Inspection: Not reported
 Quantity String: Not reported
 Annual Qty: 1400
 Annual Qty String: 1400
 Measurement Unit: GAL
 Treatment Method: 001 RECYCLE
 Storage Method: PROCESSING EQUIP
 Haz Waste Hauler: 0015 ASBURY ENVIRONMENTAL
 Waste Desc: OILY WATER-SUMP
 Carcinogen: No

Inspection Date: 06/09/09
 Waste Item #: 223
 Waste Code: 223
 Waste Name: UNSPEC OIL CONTAININ
 Qty at Inspection: Not reported
 Quantity String: Not reported
 Annual Qty: 55
 Annual Qty String: 55
 Measurement Unit: GAL
 Treatment Method: 001 RECYCLE
 Storage Method: METAL DRUM
 Haz Waste Hauler: 0015 ASBURY ENVIRONMENTAL
 Waste Desc: OILY ABSORBANT DRY SWEEP

MAP FINDINGS

Map ID
 Direction
 Distance
 Distance (ft.)Site

EDR ID Number
 EPA ID Number

Database(s)

RENTX INDUSTRIES INC. (Continued)

S106061439

Carcinogen:	No
Inspection Date:	06/09/09
Waste Item #:	342
Waste Code:	342
Waste Name:	ORGANIC LIQUIDS W/ME
Qnty at Inspection:	55
Quantity String:	55
Annual Qty:	55
Annual Qty String:	55
Measurement Unit:	GAL
Treatment Method:	001 RECYCLE
Storage Method:	METAL DRUM
Haz Waste Hauler:	0015 ASBURY ENVIRONMENTAL
Waste Desc:	ANTIFREEZE
Carcinogen:	No
Inspection Date:	06/09/09
Waste Item #:	888
Waste Code:	888
Waste Name:	USED OIL FILTERS
Qnty at Inspection:	440
Quantity String:	440
Annual Qty:	880
Annual Qty String:	880
Measurement Unit:	LBS
Treatment Method:	888 FILTERS/METAL RE
Storage Method:	METAL DRUM
Haz Waste Hauler:	0015 ASBURY ENVIRONMENTAL
Waste Desc:	AND GAS FILTERS
Carcinogen:	No

206

**B 'S RENTAL STORE
 3959 PACIFIC HWY
 SAN DIEGO, CA 92110**

**LUST S103240650
 SWEEPS UST N/A
 HAZNET**

LUST:

Region:	STATE
Global Id:	T0607302374
Latitude:	32.743017
Longitude:	-117.18929
Case Type:	LUST Cleanup Site
Status:	Completed - Case Closed
Status Date:	1998-05-21 00:00:00
Lead Agency:	SAN DIEGO COUNTY LOP
Case Worker:	MO
Local Agency:	Not reported
RB Case Number:	9UT3606
LOC Case Number:	H19178-001
File Location:	Local Agency
Potential Media Affect:	Soil
Potential Contaminants of Concern:	Diesel
Site History:	Not reported

Click here to access the California GeoTracker records for this facility:

MAP FINDINGS

Map ID
 Direction
 Distance
 Distance (ft.)Site

EDR ID Number

Database(s) EPA ID Number

B 'S RENTAL STORE (Continued)

S103240650

LUST REG 9:

Region: 9
 Status: Case Closed
 Case Number: 9UT3606
 Local Case: H19178-001
 Substance: Diesel
 Qty Leaked: 0
 Abate Method: Not reported
 Local Agency: San Diego
 How Found: Tank Closure
 How Stopped: Close Tank
 Source: Unknown
 Cause: Unknown
 Lead Agency: Local Agency
 Case Type: Soil only
 Date Found: 12/17/1997
 Date Stopped: 12/17/1997
 Confirm Date: / /
 Submit Workplan: Not reported
 Prelim Assess: 01/22/1998
 Desc Pollution: Not reported
 Remed Plan: / /
 Remed Action: Not reported
 Began Monitor: Not reported
 Release Date: 02/23/1998
 Enforce Date: Not reported
 Closed Date: 5/21/98
 Enforce Type: Not reported
 Pilot Program: LOP
 Basin Number: 907.11
 GW Depth: Not reported
 Beneficial Use: MUNBU
 NPDES Number: Not reported
 Priority: Not reported
 File Dispn: Administratively opened on database, however no file physically exists
 Interim Remedial Actions: Not reported
 Cleanup and Abatement order Number: Not reported
 Waste Discharge Requirement Number: Not reported

SWEEPS UST:

Status: A
 Comp Number: 19178
 Number: 9
 Board Of Equalization: 44-023006
 Ref Date: Not reported
 Act Date: 06-26-92
 Created Date: 02-29-88
 Tank Status: A
 Owner Tank Id: Not reported
 Swrcb Tank Id: 37-000-019178-000001
 Actv Date: Not reported
 Capacity: 500
 Tank Use: M.V. FUEL
 Stg: P
 Content: OTHER
 Number Of Tanks: 2

MAP FINDINGS

Map ID
 Direction
 Distance
 Distance (ft.)Site

EDR ID Number

Database(s) EPA ID Number

B 'S RENTAL STORE (Continued)

S103240650

Status: A
 Comp Number: 19178
 Number: 9
 Board Of Equalization: 44-023006
 Ref Date: Not reported
 Act Date: 06-26-92
 Created Date: 02-29-88
 Tank Status: A
 Owner Tank Id: Not reported
 Swrcb Tank Id: 37-000-019178-000002
 Actv Date: Not reported
 Capacity: 500
 Tank Use: M.V. FUEL
 Stg: P
 Content: REG UNLEADED
 Number Of Tanks: Not reported

HAZNET:

Gepaid: CAL000043257
 Contact: THOMAS BRAD
 Telephone: 0000000000
 Facility Addr2: Not reported
 Mailing Name: Not reported
 Mailing Address: 3959 PACIFIC HIGHWAY
 Mailing City,St,Zip: SAN DIEGO, CA 921100000
 Gen County: San Diego
 TSD EPA ID: CAT080013352
 TSD County: Los Angeles
 Waste Category: Tank bottom waste
 Disposal Method: Recycler
 Tons: .2085
 Facility County: San Diego

Gepaid: CAL000295053
 Contact: STEVEN VANCURA
 Telephone: 6195208617
 Facility Addr2: Not reported
 Mailing Name: Not reported
 Mailing Address: 3959 PACIFIC HWY
 Mailing City,St,Zip: SAN DIEGO, CA 921100000
 Gen County: San Diego
 TSD EPA ID: CAD981696420
 TSD County: Los Angeles
 Waste Category: Other organic solids
 Disposal Method: H141
 Tons: 0.2
 Facility County: San Diego

Gepaid: CAL000272649
 Contact: BRYAN LABERGE
 Telephone: 6192994300
 Facility Addr2: Not reported
 Mailing Name: Not reported
 Mailing Address: 6000 E EVANS AVE STE 2-300
 Mailing City,St,Zip: DENVER, CO 802221303
 Gen County: San Diego
 TSD EPA ID: CAT080013352

MAP FINDINGS

Map ID
 Direction
 Distance
 Distance (ft.)Site

EDR ID Number

Database(s) EPA ID Number

B 'S RENTAL STORE (Continued)

S103240650

TSD County: San Diego
 Waste Category: Oil/water separation sludge
 Disposal Method: Recycler
 Tons: 6.16
 Facility County: San Diego

Gepaid: CAL000272649
 Contact: BRYAN LABERGE
 Telephone: 6192994300
 Facility Addr2: Not reported
 Mailing Name: Not reported
 Mailing Address: 6000 E EVANS AVE STE 2-300
 Mailing City,St,Zip: DENVER, CO 802221303
 Gen County: San Diego
 TSD EPA ID: CAT080013352
 TSD County: Los Angeles
 Waste Category: Unspecified organic liquid mixture
 Disposal Method: Recycler
 Tons: 0.12
 Facility County: Not reported

207

**ARISE SCAFFOLD
 3485 NOELL ST
 SAN DIEGO, CA 92110**

**HIST UST U001572816
 N/A**

HIST UST:
 Region: STATE
 Facility ID: 00000018747
 Facility Type: Other
 Other Type: Not reported
 Total Tanks: 0003
 Contact Name: STEVE LUPTON
 Telephone: 6192992210
 Owner Name: DORADO GROWTH INDUSTRIES
 Owner Address: 3487 NOELL STREET
 Owner City,St,Zip: SAN DIEGO, CA 92110

Tank Num: 001
 Container Num: 1001
 Year Installed: 1979
 Tank Capacity: 00006000
 Tank Used for: PRODUCT
 Type of Fuel: REGULAR
 Tank Construction: Not reported
 Leak Detection: Stock Inventor

Tank Num: 002
 Container Num: 1002
 Year Installed: 1979
 Tank Capacity: 00006000
 Tank Used for: PRODUCT
 Type of Fuel: DIESEL
 Tank Construction: Not reported
 Leak Detection: Stock Inventor

Tank Num: 003
 Container Num: 1003
 Year Installed: Not reported

MAP FINDINGS

Map ID
 Direction
 Distance
 Distance (ft.)Site

EDR ID Number
 EPA ID Number

Database(s)

ARISE SCAFFOLD (Continued)

U001572816

Tank Capacity: 00001000
 Tank Used for: PRODUCT
 Type of Fuel: UNLEADED
 Tank Construction: Not reported
 Leak Detection: Stock Inventor

207

**HUD MAC MARINE MAIN SHOP
 3485 NOELL ST
 SAN DIEGO, CA 92110**

**RCRA-SQG 1005415518
 FINDS CAR000112128
 HAZNET**

RCRA-SQG:

Date form received by agency: 02/04/2002
 Facility name: HUD MAC MARINE MAIN SHOP
 Facility address: 3485 NOELL ST
 SAN DIEGO, CA 921102032
 EPA ID: CAR000112128
 Mailing address: P O BOX 60773
 SAN DIEGO, CA 921668773
 Contact: BRADLEY HUDIBURGH
 Contact address: 3485 NOELL ST
 SAN DIEGO, CA 921102032
 Contact country: US
 Contact telephone: (619) 298-6678
 Contact email: Not reported
 EPA Region: 09
 Classification: Small Small Quantity Generator
 Description: Handler: generates more than 100 and less than 1000 kg of hazardous waste during any calendar month and accumulates less than 6000 kg of hazardous waste at any time; or generates 100 kg or less of hazardous waste during any calendar month, and accumulates more than 1000 kg of hazardous waste at any time

Owner/Operator Summary:

Owner/operator name: KENNETH H GOLDEN
 Owner/operator address: 8011 ROGERS ST
 SAN DIEGO, CA 92106
 Owner/operator country: Not reported
 Owner/operator telephone: (619) 224-2228
 Legal status: Private
 Owner/Operator Type: Owner
 Owner/Op start date: Not reported
 Owner/Op end date: Not reported

Handler Activities Summary:

U.S. importer of hazardous waste: No
 Mixed waste (haz. and radioactive): Unknown
 Recycler of hazardous waste: No
 Transporter of hazardous waste: No
 Treater, storer or disposer of HW: No
 Underground injection activity: No
 On-site burner exemption: No
 Furnace exemption: No
 Used oil fuel burner: No
 Used oil processor: No
 User oil refiner: No
 Used oil fuel marketer to burner: No
 Used oil Specification marketer: No

MAP FINDINGS

Map ID
 Direction
 Distance
 Distance (ft.)Site

EDR ID Number

Database(s) EPA ID Number

HUD MAC MARINE MAIN SHOP (Continued)

1005415518

Used oil transfer facility: No
 Used oil transporter: No
 Off-site waste receiver: Verified to be non-commercial

Hazardous Waste Summary:

Waste code: F001
 Waste name: THE FOLLOWING SPENT HALOGENATED SOLVENTS USED IN DEGREASING: TETRACHLOROETHYLENE, TRICHLOROETHYLENE, METHYLENE CHLORIDE, 1,1,1-TRICHLOROETHANE, CARBON TETRACHLORIDE, AND CHLORINATED FLUOROCARBONS; ALL SPENT SOLVENT MIXTURES/BLENDS USED IN DEGREASING CONTAINING, BEFORE USE, A TOTAL OF TEN PERCENT OR MORE (BY VOLUME) OF ONE OR MORE OF THE ABOVE HALOGENATED SOLVENTS OR THOSE SOLVENTS LISTED IN F002, F004, AND F005, AND STILL BOTTOMS FROM THE RECOVERY OF THESE SPENT SOLVENTS AND SPENT SOLVENT MIXTURES.

Waste code: F003
 Waste name: THE FOLLOWING SPENT NON-HALOGENATED SOLVENTS: XYLENE, ACETONE, ETHYL ACETATE, ETHYL BENZENE, ETHYL ETHER, METHYL ISOBUTYL KETONE, N-BUTYL ALCOHOL, CYCLOHEXANONE, AND METHANOL; ALL SPENT SOLVENT MIXTURES/BLENDS CONTAINING, BEFORE USE, ONLY THE ABOVE SPENT NON-HALOGENATED SOLVENTS; AND ALL SPENT SOLVENT MIXTURES/BLENDS CONTAINING, BEFORE USE, ONE OR MORE OF THE ABOVE NON-HALOGENATED SOLVENTS, AND, A TOTAL OF TEN PERCENT OR MORE (BY VOLUME) OF ONE OR MORE OF THOSE SOLVENTS LISTED IN F001, F002, F004, AND F005, AND STILL BOTTOMS FROM THE RECOVERY OF THESE SPENT SOLVENTS AND SPENT SOLVENT MIXTURES.

Violation Status: No violations found

FINDS:

Registry ID: 110012247684

Environmental Interest/Information System

California Hazardous Waste Tracking System - Datamart (HWTS-DATAMART) provides California with information on hazardous waste shipments for generators, transporters, and treatment, storage, and disposal facilities.

RCRAInfo is a national information system that supports the Resource Conservation and Recovery Act (RCRA) program through the tracking of events and activities related to facilities that generate, transport, and treat, store, or dispose of hazardous waste. RCRAInfo allows RCRA program staff to track the notification, permit, compliance, and corrective action activities required under RCRA.

HAZNET:

Gepaid: CAR000112128
 Contact: Bradley Hudiburgh
 Telephone: 6192986678
 Facility Addr2: Not reported
 Mailing Name: Not reported
 Mailing Address: 3485 Noell St
 Mailing City,St,Zip: San Diego, CA 921102032
 Gen County: San Diego
 TSD EPA ID: CAD028409019

MAP FINDINGS

Map ID
 Direction
 Distance
 Distance (ft.)Site

EDR ID Number
 EPA ID Number

Database(s)

HUD MAC MARINE MAIN SHOP (Continued)

1005415518

TSD County: Los Angeles
 Waste Category: Waste oil and mixed oil
 Disposal Method: Transfer Station
 Tons: 0.05
 Facility County: San Diego

Gepaid: CAR000112128
 Contact: Bradley Hudiburgh
 Telephone: 6192986678
 Facility Addr2: Not reported
 Mailing Name: Not reported
 Mailing Address: 3485 Noell St
 Mailing City,St,Zip: San Diego, CA 921102032
 Gen County: San Diego
 TSD EPA ID: Not reported
 TSD County: Los Angeles
 Waste Category: Unspecified aqueous solution
 Disposal Method: Recycler
 Tons: 0.82
 Facility County: Not reported

207

**ABURTO MARINE SUPPLY
 3485 NOELL ST
 SAN DIEGO, CA 92110**

**San Diego Co. HMMD S106065781
 N/A**

San Diego Co. HMMD:
 Facility ID: 138960
 Inactive Indicator: Active
 Business Code: 6HK18
 SIC: Not reported
 Permit Expiration: Not reported
 Owner: JULIO ABURTO
 2nd Name: Not reported
 Mailing Address: 3485 NOELL ST #F
 Mailing City,St,Zip: SAN DIEGO, CA 92110
 Map Code/Business Plan on File: Not reported
 Corporate Code: Not reported
 Fire Dept District: San Diego
 Census Tract Number: 65.00
 EPA ID: Not reported
 Gas Station: Not reported
 Inspection Date: 01/04/00
 Reinspection Date: Not reported
 Inspector Name: LEGACY
 Violation Notice Issued: Not reported
 Facility Contact: JULIO ABURTO
 Delinquent Flag: Not Delinquent
 Last Update: 08/30/10
 Last Delinquent Letter: Not reported
 Delinquent Comment: Not reported
 Last Letter Type: Not reported
 Property Owner: GOLDEN FRANCES H TR
 Property Address: 3011 ROGERS ST
 Property City,St,Zip: SAN DIEGO, CA 92106
 Tank Owner: Not reported
 Tank Address: Not reported
 Tank City,St,Zip: Not reported
 Business Plan Acceptance Date: Not reported

MAP FINDINGS

Map ID
 Direction
 Distance
 Distance (ft.)Site

EDR ID Number
 EPA ID Number

Database(s)

ABURTO MARINE SUPPLY (Continued)

S106065781

Reinspection Date Y2K Compatible: Not reported
 Facility Phone: 619-220-0719

HMMD DISCLOSURE INVENTORY:

Item Number: Not reported
 Chemical Name: Not reported
 Case Number: Not reported
 Quantity Stored At One Time: Not reported
 Quantity Stored at One Time: Not reported
 Annual Quantity String: Not reported
 Annual Quantity String: Not reported
 Measurement Units: Not reported
 Carcinogen: No
 1st Hazard Category: Not reported
 2nd Hazard Category: Not reported

HMMD UNDERGROUND TANKS:

Tank Number: Not reported
 Tank ID Number: Not reported
 Waste or Product: Not reported
 Tank Contents: Not reported

HMMD VIOLATIONS:

Inspection Date: Not reported
 Waste Code: Not reported
 Occurrences: Not reported
 Item Number: Not reported

HMMD WASTE STREAMS:

Inspection Date: Not reported
 Waste Item #: Not reported
 Waste Code: Not reported
 Waste Name: Not reported
 Qnty at Inspection: Not reported
 Quantity String: Not reported
 Annual Qty: Not reported
 Annual Qty String: Not reported
 Measurement Unit: Not reported
 Treatment Method: Not reported
 Storage Method: Not reported
 Haz Waste Hauler: Not reported
 Waste Desc: Not reported
 Carcinogen: No

207

**ARISE SCAFFOLDING EQUIPMENT
 3485 NOELL ST
 SAN DIEGO, CA 92110**

**NPDES S104160528
 LUST N/A
 HAZNET**

NPDES:

Npdes Number: Not reported
 Facility Status: Terminated
 Agency Id: 384450
 Region: 9
 Regulatory Measure Id: 327031
 Order No: 97-03-DWQ
 Regulatory Measure Type: Storm water industrial

MAP FINDINGS

Map ID
 Direction
 Distance
 Distance (ft.)Site

EDR ID Number

Database(s) EPA ID Number

ARISE SCAFFOLDING EQUIPMENT (Continued)

S104160528

Place Id: 652439
 WDID: 9 371020950
 Program Type: INDSTW
 Adoption Date Of Regulatory Measure: Not reported
 Effective Date Of Regulatory Measure: 2007-06-28 15:12:29
 Expiration Date Of Regulatory Measure: Not reported
 Termination Date Of Regulatory Measure: 2009-07-09 00:00:00
 Discharge Name: Hud Mac Marine Services, Inc.
 Discharge Address: Not reported
 Discharge City: Not reported
 Discharge State: Not reported
 Discharge Zip: Not reported

LUST REG 9:

Region: 9
 Status: Preliminary site assessment underway
 Case Number: 9UT904
 Local Case: H03593-001
 Substance: Gasoline
 Qty Leaked: Not reported
 Abate Method: Not reported
 Local Agency: San Diego
 How Found: Other Means
 How Stopped: Not reported
 Source: Unknown
 Cause: Unknown
 Lead Agency: Local Agency
 Case Type: Other ground water affected
 Date Found: 01/22/1988
 Date Stopped: 01/22/1988
 Confirm Date: 01/22/1988
 Submit Workplan: Not reported
 Prelim Assess: 01/20/1988
 Desc Pollution: Not reported
 Remed Plan: / /
 Remed Action: Not reported
 Began Monitor: Not reported
 Release Date: 01/20/1988
 Enforce Date: Not reported
 Closed Date: Not reported
 Enforce Type: Not reported
 Pilot Program: LOP
 Basin Number: 908.21
 GW Depth: 10.5
 Beneficial Use: No Beneficial groundwater use
 NPDES Number: Not reported
 Priority: 1C
 File Dispn: File discarded, case closed
 Interim Remedial Actions: Yes
 Cleanup and Abatement order Number: Not reported
 Waste Discharge Requirement Number: Not reported

HAZNET:

Gepaid: CAC002561572
 Contact: KEN GOLDEN
 Telephone: 6192242228

MAP FINDINGS

Map ID
 Direction
 Distance
 Distance (ft.)Site

EDR ID Number
 EPA ID Number

Database(s)

ARISE SCAFFOLDING EQUIPMENT (Continued)

S104160528

Facility Addr2: Not reported
 Mailing Name: Not reported
 Mailing Address: 3485 NOELL ST
 Mailing City,St,Zip: SAN DIEGO, CA 921100000
 Gen County: San Diego
 TSD EPA ID: AZR000035915
 TSD County: San Diego
 Waste Category: Aqueous solution with less than 10% total organic residues
 Disposal Method: Recycler
 Tons: 1.37
 Facility County: San Diego

207

**KENNETH GOLDEN
 3485 NOELL ST
 SAN DIEGO, CA 92110**

**HIST CORTESE
 LUST
 SWEEPS UST
 San Diego Co. HMMD
 HAZNET
 SAN DIEGO CO. SAM**

**S100726323
 N/A**

CORTESE:

Region: CORTESE
 Facility County Code: 37
 Reg By: LTNKA
 Reg Id: 9UT904

LUST:

Region: STATE
 Global Id: T0607303145
 Latitude: 32.7425634
 Longitude: -117.1870407
 Case Type: LUST Cleanup Site
 Status: Open - Remediation
 Status Date: 1988-05-02 00:00:00
 Lead Agency: SAN DIEGO COUNTY LOP
 Case Worker: WR
 Local Agency: SAN DIEGO COUNTY LOP
 RB Case Number: 9UT904
 LOC Case Number: H03593-001
 File Location: Local Agency
 Potential Media Affect: Other Groundwater (uses other than drinking water)
 Potential Contaminants of Concern: Gasoline
 Site History: Contamination and LPH were discovered in January of 1998. Groundwater monitoring and some remediation activities have been ongoing onsite. Additional site assessment and LPH evaluation are required for this site to evaluate additional recovery methods to remove LPH. Please see the Environmental Data tab for additional site specific information.

Click here to access the California GeoTracker records for this facility:

SWEEPS UST:

Status: A
 Comp Number: 3593
 Number: 9
 Board Of Equalization: 44-021900
 Ref Date: Not reported
 Act Date: 06-26-92

MAP FINDINGS

Map ID
 Direction
 Distance
 Distance (ft.)Site

EDR ID Number
 EPA ID Number

Database(s)

KENNETH GOLDEN (Continued)

S100726323

Created Date: 02-29-88
 Tank Status: A
 Owner Tank Id: Not reported
 Swrcb Tank Id: 37-000-003593-000003
 Actv Date: Not reported
 Capacity: 1000
 Tank Use: M.V. FUEL
 Stg: P
 Content: REG UNLEADED
 Number Of Tanks: 1

San Diego Co. HMMD:

Facility ID: 132514
 Inactive Indicator: Active
 Business Code: 6HK70
 SIC: Not reported
 Permit Expiration: Not reported
 Owner: CHARLES W HUDIBURGH
 2nd Name: Not reported
 Mailing Address: P.O. BOX 60773
 Mailing City,St,Zip: SAN DIEGO, CA 92166
 Map Code/Business Plan on File: Not reported
 Corporate Code: Not reported
 Fire Dept District: San Diego
 Census Tract Number: 65.00
 EPA ID: CAL000056601
 Gas Station: Not reported
 Inspection Date: 01/29/07
 Reinspection Date: Not reported
 Inspector Name: JPEARSON
 Violation Notice Issued: Not reported
 Facility Contact: MARK LUND
 Delinquent Flag: Not Delinquent
 Last Update: 08/30/10
 Last Delinquent Letter: Not reported
 Delinquent Comment: Not reported
 Last Letter Type: Not reported
 Property Owner: GOLDEN FRANCES H TR
 Property Address: 3011 ROGERS ST
 Property City,St,Zip: SAN DIEGO, CA 92106
 Tank Owner: Not reported
 Tank Address: Not reported
 Tank City,St,Zip: Not reported
 Business Plan Acceptance Date: Not reported
 Reinspection Date Y2K Compatible: Not reported
 Facility Phone: 619-298-6678

HMMD DISCLOSURE INVENTORY:

Item Number: Not reported
 Chemical Name: Not reported
 Case Number: Not reported
 Quantity Stored At One Time: Not reported
 Quantity Stored at One Time: Not reported
 Annual Quantity String: Not reported
 Annual Quantity String: Not reported
 Measurement Units: Not reported
 Carcinogen: No

MAP FINDINGS

Map ID
 Direction
 Distance
 Distance (ft.)Site

EDR ID Number

Database(s) EPA ID Number

KENNETH GOLDEN (Continued)

S100726323

1st Hazard Category: Not reported
 2nd Hazard Category: Not reported

HMMD UNDERGROUND TANKS:

Tank Number: Not reported
 Tank ID Number: Not reported
 Waste or Product: Not reported
 Tank Contents: Not reported

HMMD VIOLATIONS:

Inspection Date: 06/26/01
 Waste Code: Not reported
 Occurrences: Not reported
 Item Number: 2738

Inspection Date: 01/29/07
 Waste Code: Not reported
 Occurrences: Not reported
 Item Number: 0296

HMMD WASTE STREAMS:

Inspection Date: Not reported
 Waste Item #: Not reported
 Waste Code: Not reported
 Waste Name: Not reported
 Qnty at Inspection: Not reported
 Quantity String: Not reported
 Annual Qty: Not reported
 Annual Qty String: Not reported
 Measurement Unit: Not reported
 Treatment Method: Not reported
 Storage Method: Not reported
 Haz Waste Hauler: Not reported
 Waste Desc: Not reported
 Carcinogen: No

Facility ID: 103593
 Inactive Indicator: Active
 Business Code: Not reported
 SIC: Not reported
 Permit Expiration: Not reported
 Owner: KENNETH GOLDEN
 2nd Name: Not reported
 Mailing Address: 3011 ROGERS ST
 Mailing City,St,Zip: SAN DIEGO, CA 92106
 Map Code/Business Plan on File: Not reported
 Corporate Code: Not reported
 Fire Dept District: San Diego
 Census Tract Number: 65.00
 EPA ID: Not reported
 Gas Station: Not reported
 Inspection Date: 05/16/94
 Reinspection Date: Not reported
 Inspector Name: LEGACY
 Violation Notice Issued: Not reported

MAP FINDINGS

Map ID
 Direction
 Distance
 Distance (ft.)Site

EDR ID Number
 EPA ID Number

Database(s)

KENNETH GOLDEN (Continued)

S100726323

Facility Contact:	KENNETH GOLDEN
Delinquent Flag:	Not Delinquent
Last Update:	08/30/10
Last Delinquent Letter:	Not reported
Delinquent Comment:	Not reported
Last Letter Type:	Not reported
Property Owner:	GOLDEN FRANCES H TR
Property Address:	3011 ROGERS ST
Property City,St,Zip:	SAN DIEGO, CA 92106
Tank Owner:	DORODO GROWTH INDUSTRIES
Tank Address:	3487 NOELL ST
Tank City,St,Zip:	San Diego, CA 92110
Business Plan Acceptance Date:	Not reported
Reinspection Date Y2K Compatible:	Not reported
Facility Phone:	619-224-2228

HMMD DISCLOSURE INVENTORY:

Item Number:	Not reported
Chemical Name:	Not reported
Case Number:	Not reported
Quantity Stored At One Time:	Not reported
Quantity Stored at One Time:	Not reported
Annual Quantity String:	Not reported
Annual Quantity String:	Not reported
Measurement Units:	Not reported
Carcinogen:	No
1st Hazard Category:	Not reported
2nd Hazard Category:	Not reported

HMMD UNDERGROUND TANKS:

Tank Number:	T002
Tank ID Number:	AT3405
Waste or Product:	3000
Tank Contents:	Not reported
Tank Number:	T003
Tank ID Number:	1003
Waste or Product:	1000
Tank Contents:	Not reported
Tank Number:	T004
Tank ID Number:	AT3418
Waste or Product:	1000
Tank Contents:	Not reported

HMMD VIOLATIONS:

Inspection Date:	02/10/93
Waste Code:	Not reported
Occurrences:	Not reported
Item Number:	2085
Inspection Date:	02/10/93
Waste Code:	Not reported
Occurrences:	Not reported
Item Number:	2086
Inspection Date:	12/30/91

MAP FINDINGS

Map ID
 Direction
 Distance
 Distance (ft.)Site

EDR ID Number

Database(s) EPA ID Number

KENNETH GOLDEN (Continued)

S100726323

Waste Code: Not reported
 Occurrences: Not reported
 Item Number: 4279

Inspection Date: 12/30/91
 Waste Code: Not reported
 Occurrences: Not reported
 Item Number: 4280

HMMD WASTE STREAMS:

Inspection Date: Not reported
 Waste Item #: Not reported
 Waste Code: Not reported
 Waste Name: Not reported
 Qnty at Inspection: Not reported
 Quantity String: Not reported
 Annual Qty: Not reported
 Annual Qty String: Not reported
 Measurement Unit: Not reported
 Treatment Method: Not reported
 Storage Method: Not reported
 Haz Waste Hauler: Not reported
 Waste Desc: Not reported
 Carcinogen: No

HAZNET:

Gepaid: CAD982513384
 Contact: KENNETH H & FRANCES H GOLDEN
 Telephone: 6192242228
 Facility Addr2: Not reported
 Mailing Name: Not reported
 Mailing Address: 3011 ROGERS
 Mailing City,St,Zip: SAN DIEGO, CA 921060000
 Gen County: San Diego
 TSD EPA ID: CAD028409019
 TSD County: Los Angeles
 Waste Category: Hydrocarbon solvents (benzene, hexane, Stoddard, etc.)
 Disposal Method: Treatment, Tank
 Tons: 1.0008
 Facility County: San Diego

Gepaid: CAD982513384
 Contact: KENNETH H & FRANCES H GOLDEN
 Telephone: 6192242228
 Facility Addr2: Not reported
 Mailing Name: Not reported
 Mailing Address: 3011 ROGERS
 Mailing City,St,Zip: SAN DIEGO, CA 921060000
 Gen County: San Diego
 TSD EPA ID: CAT080013352
 TSD County: Los Angeles
 Waste Category: Tank bottom waste
 Disposal Method: Not reported
 Tons: .8340
 Facility County: San Diego

MAP FINDINGS

Map ID
 Direction
 Distance
 Distance (ft.)Site

EDR ID Number
 EPA ID Number

Database(s)

KENNETH GOLDEN (Continued)

S100726323

Gepaid: CAD982513384
 Contact: KENNETH H & FRANCES H GOLDEN
 Telephone: 6192242228
 Facility Addr2: Not reported
 Mailing Name: Not reported
 Mailing Address: 3011 ROGERS
 Mailing City,St,Zip: SAN DIEGO, CA 921060000
 Gen County: San Diego
 TSD EPA ID: CAD028409019
 TSD County: Los Angeles
 Waste Category: Hydrocarbon solvents (benzene, hexane, Stoddard, etc.)
 Disposal Method: Transfer Station
 Tons: .4378
 Facility County: San Diego

Gepaid: CAD982513384
 Contact: KENNETH H & FRANCES H GOLDEN
 Telephone: 6192242228
 Facility Addr2: Not reported
 Mailing Name: Not reported
 Mailing Address: 3011 ROGERS
 Mailing City,St,Zip: SAN DIEGO, CA 921060000
 Gen County: San Diego
 TSD EPA ID: CAD028409019
 TSD County: Los Angeles
 Waste Category: Hydrocarbon solvents (benzene, hexane, Stoddard, etc.)
 Disposal Method: Treatment, Tank
 Tons: 2.1892
 Facility County: San Diego

Gepaid: CAD982513384
 Contact: KENNETH H & FRANCES H GOLDEN
 Telephone: 6192242228
 Facility Addr2: Not reported
 Mailing Name: Not reported
 Mailing Address: 3011 ROGERS
 Mailing City,St,Zip: SAN DIEGO, CA 921060000
 Gen County: San Diego
 TSD EPA ID: CAT080013352
 TSD County: Los Angeles
 Waste Category: Tank bottom waste
 Disposal Method: Not reported
 Tons: 1.5637
 Facility County: San Diego

[Click this hyperlink](#) while viewing on your computer to access
 2 additional CA_HAZNET: record(s) in the EDR Site Report.

SAN DIEGO CO. SAM:

Case Number: H03593-001
 Agency: DEH Site Assessment & Mitigation
Funding: LOP - State Fund
 FType: GW With No Beneficial Use Designation
 FStatus: 5
 Date: 10/15/2002
 Date Began: 1/22/1988

MAP FINDINGS

Map ID Direction Distance Distance (ft.) Site Database(s) EPA ID Number EDR ID Number

207 COMMUNICATIONS CO INC RCRA-SQG 1000303627
 3490 NOELL ST FINDS CAD981395064
 SAN DIEGO, CA 92110

RCRA-SQG:

Date form received by agency: 09/01/1996
 Facility name: COMMUNICATIONS CO INC
 Facility address: 3490 NOELL ST
 SAN DIEGO, CA 92110
 EPA ID: CAD981395064
 Contact: Not reported
 Contact address: Not reported
 Not reported
 Contact country: Not reported
 Contact telephone: Not reported
 Contact email: Not reported
 EPA Region: 09
 Classification: Small Small Quantity Generator
 Description: Handler: generates more than 100 and less than 1000 kg of hazardous waste during any calendar month and accumulates less than 6000 kg of hazardous waste at any time; or generates 100 kg or less of hazardous waste during any calendar month, and accumulates more than 1000 kg of hazardous waste at any time

Owner/Operator Summary:

Owner/operator name: MR. VICTOR HALL
 Owner/operator address: NOT REQUIRED
 NOT REQUIRED, ME 99999
 Owner/operator country: Not reported
 Owner/operator telephone: (415) 555-1212
 Legal status: Private
 Owner/Operator Type: Owner
 Owner/Op start date: Not reported
 Owner/Op end date: Not reported

Owner/operator name: NOT REQUIRED
 Owner/operator address: NOT REQUIRED
 NOT REQUIRED, ME 99999

Owner/operator country: Not reported
 Owner/operator telephone: (415) 555-1212
 Legal status: Private
 Owner/Operator Type: Operator
 Owner/Op start date: Not reported
 Owner/Op end date: Not reported

Handler Activities Summary:

U.S. importer of hazardous waste: Unknown
 Mixed waste (haz. and radioactive): Unknown
 Recycler of hazardous waste: No
 Transporter of hazardous waste: No
 Treater, storer or disposer of HW: No
 Underground injection activity: No
 On-site burner exemption: Unknown
 Furnace exemption: Unknown
 Used oil fuel burner: No
 Used oil processor: No
 User oil refiner: No
 Used oil fuel marketer to burner: No

MAP FINDINGS

Map ID		EDR ID Number
Direction		
Distance		
Distance (ft.)Site	Database(s)	EPA ID Number

COMMUNICATIONS CO INC (Continued)

1000303627

Used oil Specification marketer: No
 Used oil transfer facility: No
 Used oil transporter: No
 Off-site waste receiver: Verified to be non-commercial

Historical Generators:

Date form received by agency: 04/09/1986
 Facility name: COMMUNICATIONS CO INC
 Classification: Large Quantity Generator

Violation Status: No violations found

FINDS:

Registry ID: 110002692621

Environmental Interest/Information System

RCRAInfo is a national information system that supports the Resource Conservation and Recovery Act (RCRA) program through the tracking of events and activities related to facilities that generate, transport, and treat, store, or dispose of hazardous waste. RCRAInfo allows RCRA program staff to track the notification, permit, compliance, and corrective action activities required under RCRA.

207 CASTER PROPERTIES INC
3492 NOELL ST
SAN DIEGO, CA 92110

HAZNET S108200966
N/A

HAZNET:

Gepaid: CAC002585281
 Contact: TOM KEARNEY
 Telephone: 6192878873
 Facility Addr2: Not reported
 Mailing Name: Not reported
 Mailing Address: 4607 MISSION GORGE PLACE
 Mailing City,St,Zip: SAN DIEGO, CA 92120
 Gen County: San Diego
 TSD EPA ID: AZC950823111
 TSD County: 99
 Waste Category: Asbestos-containing waste
 Disposal Method: Not reported
 Tons: 33.71
 Facility County: Not reported

208 MISSION BREWERY PLAZA LTD PARTNERSHIP
1845 HANCOCK ST
SAN DIEGO, CA 92110

HAZNET S103977863
N/A

HAZNET:

Gepaid: CAC001387600
 Contact: MISSION BREWERY PLAZA LTD
 Telephone: 0000000000
 Facility Addr2: Not reported
 Mailing Name: Not reported
 Mailing Address: 9265 BLACK MOUNTAIN RD STE 209

MAP FINDINGS

Map ID
 Direction
 Distance
 Distance (ft.)Site

EDR ID Number
 EPA ID Number

Database(s)

MISSION BREWERY PLAZA LTD PARTNERSHIP (Continued)

S103977863

Mailing City,St,Zip: SAN DIEGO, CA 921260000
 Gen County: San Diego
 TSD EPA ID: CAD000088252
 TSD County: Los Angeles
 Waste Category: Liquids with pH <UN-> 2
 Disposal Method: Transfer Station
 Tons: .0125
 Facility County: San Diego

Gepaid: CAC001387600
 Contact: MISSION BREWERY PLAZA LTD
 Telephone: 0000000000
 Facility Addr2: Not reported
 Mailing Name: Not reported
 Mailing Address: 9265 BLACK MOUNTAIN RD STE 209
 Mailing City,St,Zip: SAN DIEGO, CA 921260000
 Gen County: San Diego
 TSD EPA ID: CAD000088252
 TSD County: Los Angeles
 Waste Category: Oxygenated solvents (acetone, butanol, ethyl acetate, etc.)
 Disposal Method: Transfer Station
 Tons: 1.5000
 Facility County: San Diego

209

**DIKO AUTO REPAIR
 3006 BARNETT AV
 SAN DIEGO, CA 92110**

San Diego Co. HMMD

**S104890702
 N/A**

San Diego Co. HMMD:
 Facility ID: 209732
 Inactive Indicator: Active
 Business Code: 6HK26
 SIC: Not reported
 Permit Expiration: Not reported
 Owner: IGOR BOLDYSHEV
 2nd Name: Not reported
 Mailing Address: 3006 BARNETT AV
 Mailing City,St,Zip: SAN DIEGO, CA 92110
 Map Code/Business Plan on File: Not reported
 Corporate Code: Not reported
 Fire Dept District: San Diego
 Census Tract Number: 66.00
 EPA ID: Not reported
 Gas Station: Not reported
 Inspection Date: 09/23/08
 Reinspection Date: Not reported
 Inspector Name: SINGMANS
 Violation Notice Issued: Not reported
 Facility Contact: IGOR BOLDYSHEV/OWNER
 Delinquent Flag: Not Delinquent
 Last Update: 08/30/10
 Last Delinquent Letter: Not reported
 Delinquent Comment: Not reported
 Last Letter Type: Not reported
 Property Owner: LYTTON BARNETT PROPERTIES L L
 Property Address: 434 ORANGE AVE
 Property City,St,Zip: CORONADO, CA 92118
 Tank Owner: Not reported

MAP FINDINGS

Map ID
 Direction
 Distance
 Distance (ft.)Site

EDR ID Number

Database(s) EPA ID Number

DIKO AUTO REPAIR (Continued)

S104890702

Tank Address: Not reported
 Tank City,St,Zip: Not reported
 Business Plan Acceptance Date: Not reported
 Reinspection Date Y2K Compatible: Not reported
 Facility Phone: 619-222-9111

HMMD DISCLOSURE INVENTORY:

Item Number: Not reported
 Chemical Name: Not reported
 Case Number: Not reported
 Quantity Stored At One Time: Not reported
 Quantity Stored at One Time: Not reported
 Annual Quantity String: Not reported
 Annual Quantity String: Not reported
 Measurement Units: Not reported
 Carcinogen: No
 1st Hazard Category: Not reported
 2nd Hazard Category: Not reported

HMMD UNDERGROUND TANKS:

Tank Number: Not reported
 Tank ID Number: Not reported
 Waste or Product: Not reported
 Tank Contents: Not reported

HMMD VIOLATIONS:

Inspection Date: 09/23/08
 Waste Code: Not reported
 Occurrences: Not reported
 Item Number: 3582

Inspection Date: 09/23/08
 Waste Code: Not reported
 Occurrences: Not reported
 Item Number: 3583

Inspection Date: 09/23/08
 Waste Code: Not reported
 Occurrences: Not reported
 Item Number: 3584

Inspection Date: 09/23/08
 Waste Code: Not reported
 Occurrences: Not reported
 Item Number: 3585

Inspection Date: 09/23/08
 Waste Code: Not reported
 Occurrences: Not reported
 Item Number: 3586

HMMD WASTE STREAMS:

Inspection Date: Not reported
 Waste Item #: Not reported
 Waste Code: Not reported
 Waste Name: Not reported

MAP FINDINGS

Map ID
 Direction
 Distance
 Distance (ft.)Site

EDR ID Number
 EPA ID Number

Database(s)

DIKO AUTO REPAIR (Continued)

S104890702

Qty at Inspection: Not reported
 Quantity String: Not reported
 Annual Qty: Not reported
 Annual Qty String: Not reported
 Measurement Unit: Not reported
 Treatment Method: Not reported
 Storage Method: Not reported
 Haz Waste Hauler: Not reported
 Waste Desc: Not reported
 Carcinogen: No

Facility ID: 131894
 Inactive Indicator: Active
 Business Code: 6HK26
 SIC: Not reported
 Permit Expiration: Not reported
 Owner: DIKRAN AWANESS
 2nd Name: Not reported
 Mailing Address: 3006 BARNETT AVE
 Mailing City,St,Zip: SAN DIEGO, CA 92110
 Map Code/Business Plan on File: Not reported
 Corporate Code: Not reported
 Fire Dept District: San Diego
 Census Tract Number: 66.00
 EPA ID: CAL000231958
 Gas Station: Not reported
 Inspection Date: 03/01/02
 Reinspection Date: Not reported
 Inspector Name: LEGACY
 Violation Notice Issued: Not reported
 Facility Contact: DIKO
 Delinquent Flag: Not Delinquent
 Last Update: 08/30/10
 Last Delinquent Letter: Not reported
 Delinquent Comment: Not reported
 Last Letter Type: Not reported
 Property Owner: LYTTON BARNETT PROPERTIES L L
 Property Address: 434 ORANGE AVE
 Property City,St,Zip: CORONADO, CA 92118
 Tank Owner: Not reported
 Tank Address: Not reported
 Tank City,St,Zip: Not reported
 Business Plan Acceptance Date: Not reported
 Reinspection Date Y2K Compatible: Not reported
 Facility Phone: 619-225-0706

HMMD DISCLOSURE INVENTORY:

Item Number: Not reported
 Chemical Name: Not reported
 Case Number: Not reported
 Quantity Stored At One Time: Not reported
 Quantity Stored at One Time: Not reported
 Annual Quantity String: Not reported
 Annual Quantity String: Not reported
 Measurement Units: Not reported
 Carcinogen: No
 1st Hazard Category: Not reported

MAP FINDINGS

Map ID
 Direction
 Distance
 Distance (ft.)Site

EDR ID Number

Database(s) EPA ID Number

DIKO AUTO REPAIR (Continued)

S104890702

2nd Hazard Category: Not reported

HMMD UNDERGROUND TANKS:

Tank Number: Not reported
 Tank ID Number: Not reported
 Waste or Product: Not reported
 Tank Contents: Not reported

HMMD VIOLATIONS:

Inspection Date: 09/14/00
 Waste Code: Not reported
 Occurrences: Not reported
 Item Number: 4114

Inspection Date: 09/14/00
 Waste Code: Not reported
 Occurrences: Not reported
 Item Number: 4115

Inspection Date: 06/24/91
 Waste Code: Not reported
 Occurrences: Not reported
 Item Number: 3967

Inspection Date: 06/24/91
 Waste Code: Not reported
 Occurrences: Not reported
 Item Number: 3968

Inspection Date: 06/24/91
 Waste Code: Not reported
 Occurrences: Not reported
 Item Number: 3969

Inspection Date: 06/24/91
 Waste Code: Not reported
 Occurrences: Not reported
 Item Number: 3970

Inspection Date: 06/24/91
 Waste Code: Not reported
 Occurrences: Not reported
 Item Number: 3971

HMMD WASTE STREAMS:

Inspection Date: Not reported
 Waste Item #: Not reported
 Waste Code: Not reported
 Waste Name: Not reported
 Qty at Inspection: Not reported
 Quantity String: Not reported
 Annual Qty: Not reported
 Annual Qty String: Not reported
 Measurement Unit: Not reported
 Treatment Method: Not reported
 Storage Method: Not reported

MAP FINDINGS

Map ID
 Direction
 Distance
 Distance (ft.)Site

EDR ID Number
 EPA ID Number

Database(s)

DIKO AUTO REPAIR (Continued)

S104890702

Haz Waste Hauler: Not reported
 Waste Desc: Not reported
 Carcinogen: No

209

**USN TRAINING STATION
 LYTTON ST / BARNETT AVE
 SAN DIEGO, CA 92133**

EMI **S106841935**
 N/A

EMI:

Year: 1990
 County Code: 37
 Air Basin: SD
 Facility ID: 223
 Air District Name: SD
 SIC Code: 9711
 Air District Name: SAN DIEGO COUNTY APCD
 Community Health Air Pollution Info System: Not reported
 Consolidated Emission Reporting Rule: Not reported
 Total Organic Hydrocarbon Gases Tons/Yr: 18
 Reactive Organic Gases Tons/Yr: 18
 Carbon Monoxide Emissions Tons/Yr: 0
 NOX - Oxides of Nitrogen Tons/Yr: 0
 SOX - Oxides of Sulphur Tons/Yr: 0
 Particulate Matter Tons/Yr: 0
 Part. Matter 10 Micrometers & Smlr Tons/Yr: 0

Year: 1995
 County Code: 37
 Air Basin: SD
 Facility ID: 223
 Air District Name: SD
 SIC Code: 9711
 Air District Name: SAN DIEGO COUNTY APCD
 Community Health Air Pollution Info System: Not reported
 Consolidated Emission Reporting Rule: Not reported
 Total Organic Hydrocarbon Gases Tons/Yr: 7
 Reactive Organic Gases Tons/Yr: 7
 Carbon Monoxide Emissions Tons/Yr: 0
 NOX - Oxides of Nitrogen Tons/Yr: 0
 SOX - Oxides of Sulphur Tons/Yr: 0
 Particulate Matter Tons/Yr: 0
 Part. Matter 10 Micrometers & Smlr Tons/Yr: 0

Year: 1996
 County Code: 37
 Air Basin: SD
 Facility ID: 223
 Air District Name: SD
 SIC Code: 9711
 Air District Name: SAN DIEGO COUNTY APCD
 Community Health Air Pollution Info System: Not reported
 Consolidated Emission Reporting Rule: Not reported
 Total Organic Hydrocarbon Gases Tons/Yr: 7
 Reactive Organic Gases Tons/Yr: 7
 Carbon Monoxide Emissions Tons/Yr: 0
 NOX - Oxides of Nitrogen Tons/Yr: 0
 SOX - Oxides of Sulphur Tons/Yr: 0

MAP FINDINGS

Map ID
 Direction
 Distance
 Distance (ft.)Site

EDR ID Number
 EPA ID Number

Database(s)

USN TRAINING STATION (Continued)

S106841935

Particulate Matter Tons/Yr: 0
 Part. Matter 10 Micrometers & Smlr Tons/Yr: 0

Year: 1997
 County Code: 37
 Air Basin: SD
 Facility ID: 223
 Air District Name: SD
 SIC Code: 9711
 Air District Name: SAN DIEGO COUNTY APCD
 Community Health Air Pollution Info System: Not reported
 Consolidated Emission Reporting Rule: Not reported
 Total Organic Hydrocarbon Gases Tons/Yr: 7
 Reactive Organic Gases Tons/Yr: 7
 Carbon Monoxide Emissions Tons/Yr: 0
 NOX - Oxides of Nitrogen Tons/Yr: 0
 SOX - Oxides of Sulphur Tons/Yr: 0
 Particulate Matter Tons/Yr: 0
 Part. Matter 10 Micrometers & Smlr Tons/Yr: 0

209

**APPLIED ENERGY-NTC
 LYTTON & BARNETT AVE
 SAN DIEGO, CA 92133**

**FINDS 1004442692
 N/A**

FINDS:

Registry ID: 110006532671

Environmental Interest/Information System

AFS (Aerometric Information Retrieval System (AIRS) Facility Subsystem) replaces the former Compliance Data System (CDS), the National Emission Data System (NEDS), and the Storage and Retrieval of Aerometric Data (SAROAD). AIRS is the national repository for information concerning airborne pollution in the United States. AFS is used to track emissions and compliance data from industrial plants. AFS data are utilized by states to prepare State Implementation Plans to comply with regulatory programs and by EPA as an input for the estimation of total national emissions. AFS is undergoing a major redesign to support facility operating permits required under Title V of the Clean Air Act.

209

**FORMER ADMIRAL SERVICE STATION
 2702 LYTTON ST
 SAN DIEGO, CA 92110**

**LUST S106875097
 SAN DIEGO CO. SAM N/A**

LUST:

Region: STATE
 Global Id: T06019702078
 Latitude: 32.742725
 Longitude: -117.209438
 Case Type: LUST Cleanup Site
 Status: Completed - Case Closed
 Status Date: 2005-10-28 00:00:00
 Lead Agency: SAN DIEGO COUNTY LOP
 Case Worker: DM

MAP FINDINGS

Map ID
 Direction
 Distance
 Distance (ft.)Site

EDR ID Number
 EPA ID Number

Database(s)

FORMER ADMIRAL SERVICE STATION (Continued)

S106875097

Local Agency: SAN DIEGO COUNTY LOP
 RB Case Number: Not reported
 LOC Case Number: H38049-001
 File Location: Local Agency
 Potential Media Affect: Soil
 Potential Contaminants of Concern: Gasoline
 Site History: Not reported

[Click here to access the California GeoTracker records for this facility:](#)

SAN DIEGO CO. SAM:

Case Number: H38049-001
 Agency: DEH Site Assessment & Mitigation
Funding: POP
 FType: Soils Only
 FStatus: 9
 Date: 10/28/2005
 Date Began: 7/8/2003

209

**CAPITOL RENT-A-CAR
 2704 LYTTON ST
 SAN DIEGO, CA 92110**

San Diego Co. HMMD

**S104756576
 N/A**

San Diego Co. HMMD:

Facility ID: 138049
 Inactive Indicator: Active
 Business Code: 6HK20
 SIC: Not reported
 Permit Expiration: Not reported
 Owner: Not reported
 2nd Name: Not reported
 Mailing Address: Not reported
 Mailing City,St,Zip: Not reported
 Map Code/Business Plan on File: Not reported
 Corporate Code: Not reported
 Fire Dept District: San Diego
 Census Tract Number: 66.00
 EPA ID: Not reported
 Gas Station: Not reported
 Inspection Date: Not reported
 Reinspection Date: Not reported
 Inspector Name: Not reported
 Violation Notice Issued: Not reported
 Facility Contact: Not reported
 Delinquent Flag: Not Delinquent
 Last Update: 08/30/10
 Last Delinquent Letter: Not reported
 Delinquent Comment: Not reported
 Last Letter Type: Not reported
 Property Owner: LYTTON BARNETT PROPERTIES L L
 Property Address: 434 ORANGE AVE
 Property City,St,Zip: CORONADO, CA 92118
 Tank Owner: Not reported
 Tank Address: Not reported
 Tank City,St,Zip: Not reported
 Business Plan Acceptance Date: Not reported
 Reinspection Date Y2K Compatible: Not reported

MAP FINDINGS

Map ID
 Direction
 Distance
 Distance (ft.)Site

EDR ID Number
 EPA ID Number

Database(s)

CAPITOL RENT-A-CAR (Continued)

S104756576

Facility Phone: Not reported

HMMD DISCLOSURE INVENTORY:

Item Number: Not reported
 Chemical Name: Not reported
 Case Number: Not reported
 Quantity Stored At One Time: Not reported
 Quantity Stored at One Time: Not reported
 Annual Quantity String: Not reported
 Annual Quantity String: Not reported
 Measurement Units: Not reported
 Carcinogen: No
 1st Hazard Category: Not reported
 2nd Hazard Category: Not reported

HMMD UNDERGROUND TANKS:

Tank Number: Not reported
 Tank ID Number: Not reported
 Waste or Product: Not reported
 Tank Contents: Not reported

HMMD VIOLATIONS:

Inspection Date: Not reported
 Waste Code: Not reported
 Occurrences: Not reported
 Item Number: Not reported

HMMD WASTE STREAMS:

Inspection Date: Not reported
 Waste Item #: Not reported
 Waste Code: Not reported
 Waste Name: Not reported
 Qnty at Inspection: Not reported
 Quantity String: Not reported
 Annual Qty: Not reported
 Annual Qty String: Not reported
 Measurement Unit: Not reported
 Treatment Method: Not reported
 Storage Method: Not reported
 Haz Waste Hauler: Not reported
 Waste Desc: Not reported
 Carcinogen: No

209

**EUROPEAN CAR REPAIR
 2730 LYTTON ST
 SAN DIEGO, CA 92110**

**San Diego Co. HMMD S104756793
 N/A**

San Diego Co. HMMD:

Facility ID: 138394
 Inactive Indicator: Active
 Business Code: 6HK26
 SIC: Not reported
 Permit Expiration: Not reported
 Owner: VAN ARABIAN
 2nd Name: Not reported
 Mailing Address: 2730 LYTTON ST

MAP FINDINGS

Map ID
 Direction
 Distance
 Distance (ft.)Site

EDR ID Number
 EPA ID Number

Database(s)

EUROPEAN CAR REPAIR (Continued)

S104756793

Mailing City,St,Zip: SAN DIEGO, CA 92110
 Map Code/Business Plan on File: Not reported
 Corporate Code: Not reported
 Fire Dept District: Not reported
 Census Tract Number: 66.00
 EPA ID: Not reported
 Gas Station: Not reported
 Inspection Date: 10/25/99
 Reinspection Date: Not reported
 Inspector Name: LEGACY
 Violation Notice Issued: Not reported
 Facility Contact: VAN ARABIAN
 Delinquent Flag: Not Delinquent
 Last Update: 08/30/10
 Last Delinquent Letter: Not reported
 Delinquent Comment: Not reported
 Last Letter Type: Not reported
 Property Owner: LYTTON BARNETT PROPERTIES L L
 Property Address: 434 ORANGE AVE
 Property City,St,Zip: CORONADO, CA 92118
 Tank Owner: Not reported
 Tank Address: Not reported
 Tank City,St,Zip: Not reported
 Business Plan Acceptance Date: Not reported
 Reinspection Date Y2K Compatible: Not reported
 Facility Phone: 619-223-9963

HMMD DISCLOSURE INVENTORY:

Item Number: Not reported
 Chemical Name: Not reported
 Case Number: Not reported
 Quantity Stored At One Time: Not reported
 Quantity Stored at One Time: Not reported
 Annual Quantity String: Not reported
 Annual Quantity String: Not reported
 Measurement Units: Not reported
 Carcinogen: No
 1st Hazard Category: Not reported
 2nd Hazard Category: Not reported

HMMD UNDERGROUND TANKS:

Tank Number: Not reported
 Tank ID Number: Not reported
 Waste or Product: Not reported
 Tank Contents: Not reported

HMMD VIOLATIONS:

Inspection Date: Not reported
 Waste Code: Not reported
 Occurrences: Not reported
 Item Number: Not reported

HMMD WASTE STREAMS:

Inspection Date: Not reported
 Waste Item #: Not reported
 Waste Code: Not reported

MAP FINDINGS

Map ID
 Direction
 Distance
 Distance (ft.)Site

EDR ID Number
 EPA ID Number

Database(s)

EUROPEAN CAR REPAIR (Continued)

S104756793

Waste Name: Not reported
 Qnty at Inspection: Not reported
 Quantity String: Not reported
 Annual Qty: Not reported
 Annual Qty String: Not reported
 Measurement Unit: Not reported
 Treatment Method: Not reported
 Storage Method: Not reported
 Haz Waste Hauler: Not reported
 Waste Desc: Not reported
 Carcinogen: No

210

LITTLE R W COATINGS CO
3923 PACIFIC HY
SAN DIEGO, CA 92110

EMI S104745079
N/A

EMI:

Year: 1998
 County Code: 37
 Air Basin: SD
 Facility ID: 5677
 Air District Name: SD
 SIC Code: 1721
 Air District Name: SAN DIEGO COUNTY APCD
 Community Health Air Pollution Info System: Not reported
 Consolidated Emission Reporting Rule: Not reported
 Total Organic Hydrocarbon Gases Tons/Yr: 1
 Reactive Organic Gases Tons/Yr: 1
 Carbon Monoxide Emissions Tons/Yr: 0
 NOX - Oxides of Nitrogen Tons/Yr: 0
 SOX - Oxides of Sulphur Tons/Yr: 0
 Particulate Matter Tons/Yr: 0
 Part. Matter 10 Micrometers & Smlr Tons/Yr: 0

Year: 1999
 County Code: 37
 Air Basin: SD
 Facility ID: 5677
 Air District Name: SD
 SIC Code: 1721
 Air District Name: SAN DIEGO COUNTY APCD
 Community Health Air Pollution Info System: Not reported
 Consolidated Emission Reporting Rule: Not reported
 Total Organic Hydrocarbon Gases Tons/Yr: 1
 Reactive Organic Gases Tons/Yr: 1
 Carbon Monoxide Emissions Tons/Yr: 0
 NOX - Oxides of Nitrogen Tons/Yr: 0
 SOX - Oxides of Sulphur Tons/Yr: 0
 Particulate Matter Tons/Yr: 0
 Part. Matter 10 Micrometers & Smlr Tons/Yr: 0

Year: 2000
 County Code: 37
 Air Basin: SD
 Facility ID: 5677
 Air District Name: SD
 SIC Code: 1721

MAP FINDINGS

Map ID
 Direction
 Distance
 Distance (ft.)Site

EDR ID Number
 EPA ID Number

Database(s)

LITTLE R W COATINGS CO (Continued)

S104745079

Air District Name: SAN DIEGO COUNTY APCD
 Community Health Air Pollution Info System: Not reported
 Consolidated Emission Reporting Rule: Not reported
 Total Organic Hydrocarbon Gases Tons/Yr: 1
 Reactive Organic Gases Tons/Yr: 1
 Carbon Monoxide Emissions Tons/Yr: 0
 NOX - Oxides of Nitrogen Tons/Yr: 0
 SOX - Oxides of Sulphur Tons/Yr: 0
 Particulate Matter Tons/Yr: 0
 Part. Matter 10 Micrometers & Smlr Tons/Yr: 0

Year: 2001
 County Code: 37
 Air Basin: SD
 Facility ID: 5677
 Air District Name: SD
 SIC Code: 1721
 Air District Name: SAN DIEGO COUNTY APCD
 Community Health Air Pollution Info System: Not reported
 Consolidated Emission Reporting Rule: Not reported
 Total Organic Hydrocarbon Gases Tons/Yr: 1
 Reactive Organic Gases Tons/Yr: 1
 Carbon Monoxide Emissions Tons/Yr: 0
 NOX - Oxides of Nitrogen Tons/Yr: 0
 SOX - Oxides of Sulphur Tons/Yr: 0
 Particulate Matter Tons/Yr: 0
 Part. Matter 10 Micrometers & Smlr Tons/Yr: 0

Year: 2002
 County Code: 37
 Air Basin: SD
 Facility ID: 5677
 Air District Name: SD
 SIC Code: 1721
 Air District Name: SAN DIEGO COUNTY APCD
 Community Health Air Pollution Info System: Not reported
 Consolidated Emission Reporting Rule: Not reported
 Total Organic Hydrocarbon Gases Tons/Yr: 1
 Reactive Organic Gases Tons/Yr: 1
 Carbon Monoxide Emissions Tons/Yr: 0
 NOX - Oxides of Nitrogen Tons/Yr: 0
 SOX - Oxides of Sulphur Tons/Yr: 0
 Particulate Matter Tons/Yr: 0
 Part. Matter 10 Micrometers & Smlr Tons/Yr: 0

Year: 2003
 County Code: 37
 Air Basin: SD
 Facility ID: 5677
 Air District Name: SD
 SIC Code: 1721
 Air District Name: SAN DIEGO COUNTY APCD
 Community Health Air Pollution Info System: Not reported
 Consolidated Emission Reporting Rule: Not reported
 Total Organic Hydrocarbon Gases Tons/Yr: 2
 Reactive Organic Gases Tons/Yr: 2
 Carbon Monoxide Emissions Tons/Yr: 0

MAP FINDINGS

Map ID
 Direction
 Distance
 Distance (ft.)Site

EDR ID Number

Database(s) EPA ID Number

LITTLE R W COATINGS CO (Continued)

S104745079

NOX - Oxides of Nitrogen Tons/Yr:	0
SOX - Oxides of Sulphur Tons/Yr:	0
Particulate Matter Tons/Yr:	2
Part. Matter 10 Micrometers & Smlr Tons/Yr:	2
Year:	2004
County Code:	37
Air Basin:	SD
Facility ID:	5677
Air District Name:	SD
SIC Code:	1721
Air District Name:	SAN DIEGO COUNTY APCD
Community Health Air Pollution Info System:	Not reported
Consolidated Emission Reporting Rule:	Not reported
Total Organic Hydrocarbon Gases Tons/Yr:	1.71003696
Reactive Organic Gases Tons/Yr:	1.69524192
Carbon Monoxide Emissions Tons/Yr:	0.23858384
NOX - Oxides of Nitrogen Tons/Yr:	0.3615864
SOX - Oxides of Sulphur Tons/Yr:	0.0047152
Particulate Matter Tons/Yr:	1.71576864
Part. Matter 10 Micrometers & Smlr Tons/Yr:	1.71576864
Year:	2005
County Code:	37
Air Basin:	SD
Facility ID:	5677
Air District Name:	SD
SIC Code:	1721
Air District Name:	SAN DIEGO COUNTY APCD
Community Health Air Pollution Info System:	Not reported
Consolidated Emission Reporting Rule:	Not reported
Total Organic Hydrocarbon Gases Tons/Yr:	1.69
Reactive Organic Gases Tons/Yr:	1.68
Carbon Monoxide Emissions Tons/Yr:	.23
NOX - Oxides of Nitrogen Tons/Yr:	.35
SOX - Oxides of Sulphur Tons/Yr:	.00471
Particulate Matter Tons/Yr:	1.972352268394967594
Part. Matter 10 Micrometers & Smlr Tons/Yr:	1.7
Year:	2006
County Code:	37
Air Basin:	SD
Facility ID:	5677
Air District Name:	SD
SIC Code:	1721
Air District Name:	SAN DIEGO COUNTY APCD
Community Health Air Pollution Info System:	Not reported
Consolidated Emission Reporting Rule:	Not reported
Total Organic Hydrocarbon Gases Tons/Yr:	1.69
Reactive Organic Gases Tons/Yr:	1.68
Carbon Monoxide Emissions Tons/Yr:	.23
NOX - Oxides of Nitrogen Tons/Yr:	.35
SOX - Oxides of Sulphur Tons/Yr:	.0047152
Particulate Matter Tons/Yr:	1.7
Part. Matter 10 Micrometers & Smlr Tons/Yr:	1.7

MAP FINDINGS

Map ID
 Direction
 Distance
 Distance (ft.)Site

EDR ID Number
 EPA ID Number

Database(s)

**210 R.W. LITTLE, COATING DIVISION
 3923 PACIFIC HWY
 SAN DIEGO, CA 92110**

San Diego Co. HMMD

**S106059675
 N/A**

San Diego Co. HMMD:

Facility ID:	100688
Inactive Indicator:	Active
Business Code:	6HK77
SIC:	Not reported
Permit Expiration:	Not reported
Owner:	RONALD W LITTLE INC
2nd Name:	Not reported
Mailing Address:	3923 PACIFIC HY
Mailing City,St,Zip:	SAN DIEGO, CA 92110
Map Code/Business Plan on File:	Not reported
Corporate Code:	Not reported
Fire Dept District:	San Diego
Census Tract Number:	65.00
EPA ID:	CAD980888879
Gas Station:	Not reported
Inspection Date:	10/05/04
Reinspection Date:	Not reported
Inspector Name:	PFRIEDMA
Violation Notice Issued:	Not reported
Facility Contact:	BOB GALL
Delinquent Flag:	Not Delinquent
Last Update:	08/30/10
Last Delinquent Letter:	Not reported
Delinquent Comment:	Not reported
Last Letter Type:	Not reported
Property Owner:	LITTLE RONALD W INC
Property Address:	3923 PACIFIC HWY
Property City,St,Zip:	SAN DIEGO, CA 92110
Tank Owner:	Not reported
Tank Address:	Not reported
Tank City,St,Zip:	Not reported
Business Plan Acceptance Date:	Not reported
Reinspection Date Y2K Compatible:	Not reported
Facility Phone:	291-0790

HMMD DISCLOSURE INVENTORY:

Item Number:	Not reported
Chemical Name:	Not reported
Case Number:	Not reported
Quantity Stored At One Time:	Not reported
Quantity Stored at One Time:	Not reported
Annual Quantity String:	Not reported
Annual Quantity String:	Not reported
Measurement Units:	Not reported
Carcinogen:	No
1st Hazard Category:	Not reported
2nd Hazard Category:	Not reported

HMMD UNDERGROUND TANKS:

Tank Number:	Not reported
Tank ID Number:	Not reported
Waste or Product:	Not reported
Tank Contents:	Not reported

MAP FINDINGS

Map ID
 Direction
 Distance
 Distance (ft.)Site

EDR ID Number

Database(s) EPA ID Number

R.W. LITTLE, COATING DIVISION (Continued)

S106059675

HMMD VIOLATIONS:

Inspection Date: 01/18/00
 Waste Code: Not reported
 Occurrences: Not reported
 Item Number: 7831

Inspection Date: 01/18/00
 Waste Code: Not reported
 Occurrences: Not reported
 Item Number: 7832

Inspection Date: 01/18/00
 Waste Code: Not reported
 Occurrences: Not reported
 Item Number: 7833

Inspection Date: 01/18/00
 Waste Code: Not reported
 Occurrences: Not reported
 Item Number: 7834

Inspection Date: 08/04/99
 Waste Code: Not reported
 Occurrences: Not reported
 Item Number: 2827

Inspection Date: 08/04/99
 Waste Code: Not reported
 Occurrences: Not reported
 Item Number: 2828

HMMD WASTE STREAMS:

Inspection Date: Not reported
 Waste Item #: Not reported
 Waste Code: Not reported
 Waste Name: Not reported
 Qty at Inspection: Not reported
 Quantity String: Not reported
 Annual Qty: Not reported
 Annual Qty String: Not reported
 Measurement Unit: Not reported
 Treatment Method: Not reported
 Storage Method: Not reported
 Haz Waste Hauler: Not reported
 Waste Desc: Not reported
 Carcinogen: No

Facility ID: 207795
 Inactive Indicator: Active
 Business Code: 6HK77
 SIC: Not reported
 Permit Expiration: Not reported
 Owner: CABRILLO ENTERPRISES INC
 2nd Name: Not reported
 Mailing Address: P O BOX 13039

MAP FINDINGS

Map ID
 Direction
 Distance
 Distance (ft.)Site

EDR ID Number
 EPA ID Number

Database(s)

R.W. LITTLE, COATING DIVISION (Continued)

S106059675

Mailing City,St,Zip: SAN DIEGO, CA 92170
 Map Code/Business Plan on File: Not reported
 Corporate Code: Not reported
 Fire Dept District: San Diego
 Census Tract Number: 65.00
 EPA ID: CAL000308438
 Gas Station: Not reported
 Inspection Date: 06/11/09
 Reinspection Date: Not reported
 Inspector Name: SINGMANS
 Violation Notice Issued: Not reported
 Facility Contact: JUAN LOZA / JOSE HERNANDEZ SAF
 Delinquent Flag: Not Delinquent
 Last Update: 08/30/10
 Last Delinquent Letter: Not reported
 Delinquent Comment: Not reported
 Last Letter Type: Not reported
 Property Owner: LITTLE RONALD W INC
 Property Address: 3923 PACIFIC HWY
 Property City,St,Zip: SAN DIEGO, CA 92110
 Tank Owner: Not reported
 Tank Address: Not reported
 Tank City,St,Zip: Not reported
 Business Plan Acceptance Date: Not reported
 Reinspection Date Y2K Compatible: 12/11/10
 Facility Phone: 619-297-3705

HMMD DISCLOSURE INVENTORY:

Item Number: ACE
 Chemical Name: ACETYLENE, C2H2, 99%, COMPRESSED GAS
 Case Number: 74-86-2
 Quantity Stored At One Time: Not reported
 Quantity Stored at One Time: Not reported
 Annual Quantity String: Not reported
 Annual Quantity String: Not reported
 Measurement Units: Not reported
 Carcinogen: No
 1st Hazard Category: FIRE
 2nd Hazard Category: PRESSURE RELEASE

Item Number: MIN
 Chemical Name: MINERAL SPIRITS 99%, PRODUCT THINNER
 Case Number: 8052-41-3
 Quantity Stored At One Time: Not reported
 Quantity Stored at One Time: Not reported
 Annual Quantity String: Not reported
 Annual Quantity String: Not reported
 Measurement Units: Not reported
 Carcinogen: No
 1st Hazard Category: FIRE
 2nd Hazard Category: ACUTE

Item Number: OXY
 Chemical Name: OXYGEN, O2
 Case Number: 7782-44-7
 Quantity Stored At One Time: Not reported
 Quantity Stored at One Time: Not reported
 Annual Quantity String: Not reported

MAP FINDINGS

Map ID
 Direction
 Distance
 Distance (ft.)Site

EDR ID Number
 EPA ID Number

Database(s)

R.W. LITTLE, COATING DIVISION (Continued)

S106059675

Annual Quantity String: Not reported
 Measurement Units: Not reported
 Carcinogen: No
 1st Hazard Category: FIRE
 2nd Hazard Category: PRESSURE RELEASE

Item Number: PAI
 Chemical Name: PAINT (ASSORTED)
 Case Number: Not reported
 Quantity Stored At One Time: Not reported
 Quantity Stored at One Time: Not reported
 Annual Quantity String: Not reported
 Annual Quantity String: Not reported
 Measurement Units: Not reported
 Carcinogen: No
 1st Hazard Category: FIRE
 2nd Hazard Category: PRESSURE RELEASE

Item Number: PRO
 Chemical Name: PROPANE,LIQUIFIED PETROLEUM COMPRESSED GAS:
 Case Number: 74-98-6
 Quantity Stored At One Time: Not reported
 Quantity Stored at One Time: Not reported
 Annual Quantity String: Not reported
 Annual Quantity String: Not reported
 Measurement Units: Not reported
 Carcinogen: No
 1st Hazard Category: FIRE
 2nd Hazard Category: PRESSURE RELEASE

HMMD UNDERGROUND TANKS:

Tank Number: Not reported
 Tank ID Number: Not reported
 Waste or Product: Not reported
 Tank Contents: Not reported

HMMD VIOLATIONS:

Inspection Date: 06/11/09
 Waste Code: Not reported
 Occurrences: Not reported
 Item Number: 8355

Inspection Date: 06/11/09
 Waste Code: Not reported
 Occurrences: Not reported
 Item Number: 8356

HMMD WASTE STREAMS:

Inspection Date: 06/11/09
 Waste Item #: 181
 Waste Code: 181
 Waste Name: INORGANIC SOLID WAST
 Qnty at Inspection: 400
 Quantity String: 400
 Annual Qty: 800
 Annual Qty String: 800

MAP FINDINGS

Map ID
 Direction
 Distance
 Distance (ft.)Site

EDR ID Number
 EPA ID Number

Database(s)

R.W. LITTLE, COATING DIVISION (Continued)

S106059675

Measurement Unit: LBS
 Treatment Method: 001 RECYCLE
 Storage Method: BOX
 Haz Waste Hauler: 2804 ENVIROSERV
 Waste Desc: PAINT BOOTH FILTERS
 Carcinogen: No

Inspection Date: 06/11/09
 Waste Item #: 214
 Waste Code: 214
 Waste Name: UNSPEC SOLVENT MIXTU
 Qnty at Inspection: 220
 Quantity String: 220
 Annual Qty: 220
 Annual Qty String: 220
 Measurement Unit: GAL
 Treatment Method: 001 RECYCLE
 Storage Method: METAL DRUM
 Haz Waste Hauler: 2804 ENVIROSERV
 Waste Desc: WASTE PAINT/SOLVENT / ENV
 Carcinogen: No

Inspection Date: 06/11/09
 Waste Item #: 221
 Waste Code: 221
 Waste Name: WASTE OIL & MIXED OI
 Qnty at Inspection: 500
 Quantity String: 500
 Annual Qty: 500
 Annual Qty String: 500
 Measurement Unit: GAL
 Treatment Method: 001 RECYCLE
 Storage Method: METAL DRUM
 Haz Waste Hauler: 2804 ENVIROSERV
 Waste Desc: WASTE OIL FROM EQUIPMENT/
 Carcinogen: No

210

**LITTLE R W COATINGS COMPANY
 3923 PACIFIC HIGHWAY
 SAN DIEGO, CA 92110**

**RCRA-SQG 1000122375
 FINDS CAD980888879
 HAZNET**

RCRA-SQG:

Date form received by agency: 09/01/1996
 Facility name: R W LITTLE COATINGS INC
 Facility address: 3923 PACIFIC HIGHWAY
 SAN DIEGO, CA 92110
 EPA ID: CAD980888879
 Mailing address: P O BOX 82152
 SAN DIEGO, CA 92138
 Contact: Not reported
 Contact address: Not reported
 Contact address: Not reported
 Contact country: Not reported
 Contact telephone: Not reported
 Contact email: Not reported
 EPA Region: 09
 Land type: Facility is not located on Indian land. Additional information is not known.

MAP FINDINGS

Map ID
 Direction
 Distance
 Distance (ft.)Site

EDR ID Number
 EPA ID Number

Database(s)

LITTLE R W COATINGS COMPANY (Continued)

1000122375

Classification: Small Small Quantity Generator
 Description: Handler: generates more than 100 and less than 1000 kg of hazardous waste during any calendar month and accumulates less than 6000 kg of hazardous waste at any time; or generates 100 kg or less of hazardous waste during any calendar month, and accumulates more than 1000 kg of hazardous waste at any time

Owner/Operator Summary:

Owner/operator name: NOT REQUIRED
 Owner/operator address: NOT REQUIRED
 NOT REQUIRED, ME 99999
 Owner/operator country: Not reported
 Owner/operator telephone: (415) 555-1212
 Legal status: Private
 Owner/Operator Type: Owner
 Owner/Op start date: Not reported
 Owner/Op end date: Not reported

Owner/operator name: NOT REQUIRED
 Owner/operator address: NOT REQUIRED
 NOT REQUIRED, ME 99999
 Owner/operator country: Not reported
 Owner/operator telephone: (415) 555-1212
 Legal status: Private
 Owner/Operator Type: Operator
 Owner/Op start date: Not reported
 Owner/Op end date: Not reported

Handler Activities Summary:

U.S. importer of hazardous waste: Unknown
 Mixed waste (haz. and radioactive): Unknown
 Recycler of hazardous waste: No
 Transporter of hazardous waste: No
 Treater, storer or disposer of HW: No
 Underground injection activity: No
 On-site burner exemption: Unknown
 Furnace exemption: Unknown
 Used oil fuel burner: No
 Used oil processor: No
 User oil refiner: No
 Used oil fuel marketer to burner: No
 Used oil Specification marketer: No
 Used oil transfer facility: No
 Used oil transporter: No
 Off-site waste receiver: Verified to be non-commercial

Historical Generators:

Date form received by agency: 09/17/1985
 Facility name: R W LITTLE COATINGS INC
 Classification: Large Quantity Generator

Facility Has Received Notices of Violations:

Regulation violated: FR - 262.10-12.A
 Area of violation: Generators - General
 Date violation determined: 06/28/1994

MAP FINDINGS

Map ID
 Direction
 Distance
 Distance (ft.)Site

EDR ID Number
 EPA ID Number

Database(s)

LITTLE R W COATINGS COMPANY (Continued)

1000122375

Date achieved compliance: 06/28/1999
 Violation lead agency: State
 Enforcement action: Not reported
 Enforcement action date: Not reported
 Enf. disposition status: Not reported
 Enf. disp. status date: Not reported
 Enforcement lead agency: Not reported
 Proposed penalty amount: Not reported
 Final penalty amount: Not reported
 Paid penalty amount: Not reported

Regulation violated: FR - 262.10-12.A
 Area of violation: Generators - General
 Date violation determined: 03/31/1992
 Date achieved compliance: 06/28/1994
 Violation lead agency: State
 Enforcement action: Not reported
 Enforcement action date: Not reported
 Enf. disposition status: Not reported
 Enf. disp. status date: Not reported
 Enforcement lead agency: Not reported
 Proposed penalty amount: Not reported
 Final penalty amount: Not reported
 Paid penalty amount: Not reported

Evaluation Action Summary:

Evaluation date: 06/28/1994
 Evaluation: COMPLIANCE EVALUATION INSPECTION ON-SITE
 Area of violation: Generators - General
 Date achieved compliance: 06/28/1999
 Evaluation lead agency: State Contractor/Grantee

Evaluation date: 03/31/1992
 Evaluation: COMPLIANCE EVALUATION INSPECTION ON-SITE
 Area of violation: Generators - General
 Date achieved compliance: 06/28/1994
 Evaluation lead agency: State Contractor/Grantee

FINDS:

Registry ID: 110013854686

Environmental Interest/Information System

The NEI (National Emissions Inventory) database contains information on stationary and mobile sources that emit criteria air pollutants and their precursors, as well as hazardous air pollutants (HAPs).

California Hazardous Waste Tracking System - Datamart (HWTS-DATAMART) provides California with information on hazardous waste shipments for generators, transporters, and treatment, storage, and disposal facilities.

RCRAInfo is a national information system that supports the Resource Conservation and Recovery Act (RCRA) program through the tracking of events and activities related to facilities that generate, transport, and treat, store, or dispose of hazardous waste. RCRAInfo allows RCRA program staff to track the notification, permit, compliance, and

MAP FINDINGS

Map ID
 Direction
 Distance
 Distance (ft.)Site

EDR ID Number
 EPA ID Number

Database(s)

LITTLE R W COATINGS COMPANY (Continued)

1000122375

corrective action activities required under RCRA.

HAZNET:

Gepaid: CAD980888879
 Contact: JOSE HERNANDEZ
 Telephone: 6192973705
 Facility Addr2: Not reported
 Mailing Name: Not reported
 Mailing Address: 3923 PACIFIC HIGHWAY
 Mailing City,St,Zip: SAN DIEGO, CA 921100000
 Gen County: San Diego
 TSD EPA ID: Not reported
 TSD County: Sacramento
 Waste Category: Unspecified solvent mixture Waste
 Disposal Method: Disposal, Other
 Tons: 0.45
 Facility County: Not reported

Gepaid: CAD980888879
 Contact: JOSE HERNANDEZ
 Telephone: 6192973705
 Facility Addr2: Not reported
 Mailing Name: Not reported
 Mailing Address: 3923 PACIFIC HIGHWAY
 Mailing City,St,Zip: SAN DIEGO, CA 921100000
 Gen County: San Diego
 TSD EPA ID: Not reported
 TSD County: Sacramento
 Waste Category: Other organic solids
 Disposal Method: Disposal, Other
 Tons: 4.87
 Facility County: Not reported

Gepaid: CAD980888879
 Contact: JOSE HERNANDEZ
 Telephone: 6192973705
 Facility Addr2: Not reported
 Mailing Name: Not reported
 Mailing Address: 3923 PACIFIC HIGHWAY
 Mailing City,St,Zip: SAN DIEGO, CA 921100000
 Gen County: San Diego
 TSD EPA ID: Not reported
 TSD County: Sacramento
 Waste Category: Paint sludge
 Disposal Method: Disposal, Other
 Tons: 1.36
 Facility County: Not reported

Gepaid: CAD980888879
 Contact: JOSE HERNANDEZ
 Telephone: 6192973705
 Facility Addr2: Not reported
 Mailing Name: Not reported
 Mailing Address: 3923 PACIFIC HIGHWAY
 Mailing City,St,Zip: SAN DIEGO, CA 921100000
 Gen County: San Diego

MAP FINDINGS

Map ID
 Direction
 Distance
 Distance (ft.)Site

EDR ID Number
 EPA ID Number

Database(s)

LITTLE R W COATINGS COMPANY (Continued)

1000122375

TSD EPA ID: Not reported
 TSD County: Los Angeles
 Waste Category: Oil/water separation sludge
 Disposal Method: Recycler
 Tons: 11.44
 Facility County: Not reported

Gepaid: CAD98088879
 Contact: RONALD LITTLE
 Telephone: 6192973705
 Facility Addr2: Not reported
 Mailing Name: Not reported
 Mailing Address: 3923 PACIFIC HIGHWAY
 Mailing City,St,Zip: SAN DIEGO, CA 921100000
 Gen County: San Diego
 TSD EPA ID: AZR000030452
 TSD County: 99
 Waste Category: Unspecified oil-containing waste
 Disposal Method: Not reported
 Tons: 1.39
 Facility County: San Diego

[Click this hyperlink](#) while viewing on your computer to access
 11 additional CA_HAZNET: record(s) in the EDR Site Report.

210

**CABRILLO ENTERPRISES INC DBA R W LITTLE CO
 3923 PACIFIC HWY
 SAN DIEGO, CA 92110**

**HAZNET S108743681
 N/A**

HAZNET:

Gepaid: CAL000308438
 Contact: JOSE HERNANDEZ
 Telephone: 6192973705
 Facility Addr2: Not reported
 Mailing Name: Not reported
 Mailing Address: PO BOX 13039
 Mailing City,St,Zip: SAN DIEGO, CA 921703039
 Gen County: San Diego
 TSD EPA ID: CAD044429835
 TSD County: Los Angeles
 Waste Category: Unspecified organic liquid mixture
 Disposal Method: Not reported
 Tons: 0.22
 Facility County: San Diego

Gepaid: CAL000308438
 Contact: JOSE HERNANDEZ
 Telephone: 6192973705
 Facility Addr2: Not reported
 Mailing Name: Not reported
 Mailing Address: PO BOX 13039
 Mailing City,St,Zip: SAN DIEGO, CA 921703039
 Gen County: San Diego
 TSD EPA ID: AZR000030452
 TSD County: 99
 Waste Category: Unspecified oil-containing waste
 Disposal Method: H123
 Tons: 1.66

MAP FINDINGS

Map ID
 Direction
 Distance
 Distance (ft.)Site

EDR ID Number

Database(s) EPA ID Number

CABRILLO ENTERPRISES INC DBA R W LITTLE CO (Continued)

S108743681

Facility County: San Diego
 Gepaid: CAL000308438
 Contact: JOSE HERNANDEZ
 Telephone: 6192973705
 Facility Addr2: Not reported
 Mailing Name: Not reported
 Mailing Address: PO BOX 13039
 Mailing City,St,Zip: SAN DIEGO, CA 921703039
 Gen County: San Diego
 TSD EPA ID: AZR000030452
 TSD County: 99
 Waste Category: Unspecified oil-containing waste
 Disposal Method: H135
 Tons: 1.45
 Facility County: San Diego

Gepaid: CAL000308438
 Contact: JOSE HERNANDEZ
 Telephone: 6192973705
 Facility Addr2: Not reported
 Mailing Name: Not reported
 Mailing Address: PO BOX 13039
 Mailing City,St,Zip: SAN DIEGO, CA 921703039
 Gen County: San Diego
 TSD EPA ID: CAD028409019
 TSD County: Los Angeles
 Waste Category: Other organic solids
 Disposal Method: H141
 Tons: 1.65
 Facility County: San Diego

Gepaid: CAL000308438
 Contact: JOSE HERNANDEZ
 Telephone: 6192973705
 Facility Addr2: Not reported
 Mailing Name: Not reported
 Mailing Address: PO BOX 13039
 Mailing City,St,Zip: SAN DIEGO, CA 921703039
 Gen County: San Diego
 TSD EPA ID: CAD028409019
 TSD County: Los Angeles
 Waste Category: Unspecified aqueous solution
 Disposal Method: H061
 Tons: 4.032
 Facility County: San Diego

[Click this hyperlink](#) while viewing on your computer to access 14 additional CA_HAZNET: record(s) in the EDR Site Report.

MAP FINDINGS

Map ID
 Direction
 Distance
 Distance (ft.)Site

EDR ID Number
 Database(s) EPA ID Number

211 **FOOTE DEVELOPMENT COMPANY** **HAZNET** **S102793238**
1775 HANCOCK STREET **N/A**
SAN DIEGO, CA 92110

HAZNET:

Gepaid: CAC000729544
 Contact: MIKE FOOTE/CONTACT
 Telephone: 6196862700
 Facility Addr2: Not reported
 Mailing Name: Not reported
 Mailing Address: 1775 HANCOCK STREET
 Mailing City,St,Zip: SAN DIEGO, CA 921102036
 Gen County: San Diego
 TSD EPA ID: CAD028409019
 TSD County: Los Angeles
 Waste Category: Hydrocarbon solvents (benzene, hexane, Stoddard, etc.)
 Disposal Method: Treatment, Tank
 Tons: 1.2510
 Facility County: San Diego

Gepaid: CAC000729544
 Contact: MIKE FOOTE/CONTACT
 Telephone: 6196862700
 Facility Addr2: Not reported
 Mailing Name: Not reported
 Mailing Address: 1775 HANCOCK STREET
 Mailing City,St,Zip: SAN DIEGO, CA 921102036
 Gen County: San Diego
 TSD EPA ID: CAT080013352
 TSD County: Los Angeles
 Waste Category: Unspecified oil-containing waste
 Disposal Method: Recycler
 Tons: .2085
 Facility County: San Diego

211 **MISSION BREWERY** **HAZNET** **S102798308**
1775 HANCOCK **N/A**
SAN DIEGO, CA 92110

HAZNET:

Gepaid: CAC000931176
 Contact: Not reported
 Telephone: 0000000000
 Facility Addr2: Not reported
 Mailing Name: Not reported
 Mailing Address: 1775 HANCOCK
 Mailing City,St,Zip: SAN DIEGO, CA 921100000
 Gen County: San Diego
 TSD EPA ID: CAD028409019
 TSD County: Los Angeles
 Waste Category: Hydrocarbon solvents (benzene, hexane, Stoddard, etc.)
 Disposal Method: Treatment, Tank
 Tons: .2085
 Facility County: San Diego

MAP FINDINGS

Map ID
 Direction
 Distance
 Distance (ft.)Site

EDR ID Number
 EPA ID Number

Database(s)

**211 PACIFIC CHIROPRACTIC
 1775 HANCOCK ST
 SAN DIEGO, CA 92110**

San Diego Co. HMMD

**S106063894
 N/A**

San Diego Co. HMMD:

Facility ID:	133486
Inactive Indicator:	Active
Business Code:	6HK18
SIC:	Not reported
Permit Expiration:	Not reported
Owner:	PHILIPPE & CYNTHIA BOCCARA
2nd Name:	Not reported
Mailing Address:	1775 HANCOCK ST #11
Mailing City,St,Zip:	SAN DIEGO, CA 92110
Map Code/Business Plan on File:	Not reported
Corporate Code:	Not reported
Fire Dept District:	San Diego
Census Tract Number:	65.00
EPA ID:	Not reported
Gas Station:	Not reported
Inspection Date:	03/22/96
Reinspection Date:	Not reported
Inspector Name:	LEGACY
Violation Notice Issued:	Not reported
Facility Contact:	DR. CYNTHIA BOCCARA
Delinquent Flag:	Not Delinquent
Last Update:	08/30/10
Last Delinquent Letter:	Not reported
Delinquent Comment:	Not reported
Last Letter Type:	Not reported
Property Owner:	MISSION BREWERY PLAZA LTD PTNS
Property Address:	14031 MIDLAND RD
Property City,St,Zip:	POWAY, CA 92064
Tank Owner:	Not reported
Tank Address:	Not reported
Tank City,St,Zip:	Not reported
Business Plan Acceptance Date:	Not reported
Reinspection Date Y2K Compatible:	Not reported
Facility Phone:	Not reported

HMMD DISCLOSURE INVENTORY:

Item Number:	Not reported
Chemical Name:	Not reported
Case Number:	Not reported
Quantity Stored At One Time:	Not reported
Quantity Stored at One Time:	Not reported
Annual Quantity String:	Not reported
Annual Quantity String:	Not reported
Measurement Units:	Not reported
Carcinogen:	No
1st Hazard Category:	Not reported
2nd Hazard Category:	Not reported

HMMD UNDERGROUND TANKS:

Tank Number:	Not reported
Tank ID Number:	Not reported
Waste or Product:	Not reported
Tank Contents:	Not reported

MAP FINDINGS

Map ID
 Direction
 Distance
 Distance (ft.)Site

EDR ID Number
 EPA ID Number

Database(s)

PACIFIC CHIROPRACTIC (Continued)

S106063894

HMMD VIOLATIONS:

Inspection Date: Not reported
 Waste Code: Not reported
 Occurrences: Not reported
 Item Number: Not reported

HMMD WASTE STREAMS:

Inspection Date: Not reported
 Waste Item #: Not reported
 Waste Code: Not reported
 Waste Name: Not reported
 Qnty at Inspection: Not reported
 Quantity String: Not reported
 Annual Qty: Not reported
 Annual Qty String: Not reported
 Measurement Unit: Not reported
 Treatment Method: Not reported
 Storage Method: Not reported
 Haz Waste Hauler: Not reported
 Waste Desc: Not reported
 Carcinogen: No

211

**CORONADO BREWING COMPANY, INC
 1795 HANCOCK ST
 SAN DIEGO, CA 92110**

**San Diego Co. HMMD S104752126
 N/A**

San Diego Co. HMMD:

Facility ID: 129537
 Inactive Indicator: Active
 Business Code: 6HK18
 SIC: Not reported
 Permit Expiration: Not reported
 Owner: CORONADO BREWING COMPANY, INC
 2nd Name: RON CHAPMAN
 Mailing Address: 170 ORANGE AVE
 Mailing City,St,Zip: CORONADO, CA 92118
 Map Code/Business Plan on File: Not reported
 Corporate Code: Not reported
 Fire Dept District: San Diego
 Census Tract Number: 65.00
 EPA ID: CAL000809560
 Gas Station: Not reported
 Inspection Date: 06/27/01
 Reinspection Date: Not reported
 Inspector Name: LEGACY
 Violation Notice Issued: Not reported
 Facility Contact: Not reported
 Delinquent Flag: Not Delinquent
 Last Update: 08/30/10
 Last Delinquent Letter: Not reported
 Delinquent Comment: Not reported
 Last Letter Type: Not reported
 Property Owner: MISSION BREWERY PLAZA LTD PTNS
 Property Address: 14031 MIDLAND RD
 Property City,St,Zip: POWAY, CA 92064
 Tank Owner: Not reported

MAP FINDINGS

Map ID
 Direction
 Distance
 Distance (ft.)Site

EDR ID Number
 EPA ID Number

Database(s)

CORONADO BREWING COMPANY, INC (Continued)

S104752126

Tank Address: Not reported
 Tank City,St,Zip: Not reported
 Business Plan Acceptance Date: Not reported
 Reinspection Date Y2K Compatible: Not reported
 Facility Phone: 619-437-4452

HMMD DISCLOSURE INVENTORY:

Item Number: Not reported
 Chemical Name: Not reported
 Case Number: Not reported
 Quantity Stored At One Time: Not reported
 Quantity Stored at One Time: Not reported
 Annual Quantity String: Not reported
 Annual Quantity String: Not reported
 Measurement Units: Not reported
 Carcinogen: No
 1st Hazard Category: Not reported
 2nd Hazard Category: Not reported

HMMD UNDERGROUND TANKS:

Tank Number: Not reported
 Tank ID Number: Not reported
 Waste or Product: Not reported
 Tank Contents: Not reported

HMMD VIOLATIONS:

Inspection Date: 06/24/99
 Waste Code: Not reported
 Occurrences: Not reported
 Item Number: 1665

Inspection Date: 06/24/99
 Waste Code: Not reported
 Occurrences: Not reported
 Item Number: 1666

Inspection Date: 06/27/01
 Waste Code: Not reported
 Occurrences: Not reported
 Item Number: 2776

Inspection Date: 06/27/01
 Waste Code: Not reported
 Occurrences: Not reported
 Item Number: 2777

HMMD WASTE STREAMS:

Inspection Date: Not reported
 Waste Item #: Not reported
 Waste Code: Not reported
 Waste Name: Not reported
 Qnty at Inspection: Not reported
 Quantity String: Not reported
 Annual Qty: Not reported
 Annual Qty String: Not reported
 Measurement Unit: Not reported

MAP FINDINGS

Map ID
 Direction
 Distance
 Distance (ft.)Site

EDR ID Number
 EPA ID Number

Database(s)

CORONADO BREWING COMPANY, INC (Continued)

S104752126

Treatment Method: Not reported
 Storage Method: Not reported
 Haz Waste Hauler: Not reported
 Waste Desc: Not reported
 Carcinogen: No

**212 CASTER PROPERTIES INC
 3911 PACIFIC HWY
 SAN DIEGO, CA 92110**

**HAZNET S108200968
 N/A**

HAZNET:
 Gepaid: CAC002585282
 Contact: TOM KEARNEY
 Telephone: 6192878873
 Facility Addr2: Not reported
 Mailing Name: Not reported
 Mailing Address: 4607 MISSION GORGE PLACE
 Mailing City,St,Zip: SAN DIEGO, CA 92120
 Gen County: San Diego
 TSD EPA ID: AZC950823111
 TSD County: 99
 Waste Category: Asbestos-containing waste
 Disposal Method: Disposal, Land Fill
 Tons: 33.71
 Facility County: Not reported

**212 A 1 SELF STORAGE MIDTOWN
 3911 PACIFIC HIGHWAY
 SAN DIEGO, CA 92110**

**NPDES S109435266
 N/A**

NPDES:
 Npdes Number: Not reported
 Facility Status: Active
 Agency Id: 10473
 Region: 9
 Regulatory Measure Id: 288773
 Order No: 99-08DWQ
 Regulatory Measure Type: Storm water construction
 Place Id: 626190
 WDID: 9 37C331691
 Program Type: CONSTW
 Adoption Date Of Regulatory Measure: Not reported
 Effective Date Of Regulatory Measure: 2004-12-24 00:00:00
 Expiration Date Of Regulatory Measure: Not reported
 Termination Date Of Regulatory Measure: Not reported
 Discharge Name: Caster Storage LP
 Discharge Address: 4607 Mission Gorge PI
 Discharge City: San Diego
 Discharge State: CA
 Discharge Zip: 92120

MAP FINDINGS

Map ID
 Direction
 Distance
 Distance (ft.)Site Database(s) EDR ID Number
 EPA ID Number

213 SDCTY-STORM STATION #L SWEEPS UST S106931986
 NOELL ST/PACIFIC HWY N/A
 SAN DIEGO, CA 92103

SWEEPS UST:
 Status: A
 Comp Number: 25970
 Number: 9
 Board Of Equalization: Not reported
 Ref Date: Not reported
 Act Date: 06-26-92
 Created Date: 02-29-88
 Tank Status: A
 Owner Tank Id: Not reported
 Swrcb Tank Id: 37-000-025970-000001
 Actv Date: Not reported
 Capacity: 250
 Tank Use: M.V. FUEL
 Stg: P
 Content: OTHER
 Number Of Tanks: 1

213 SDCTY-STORM STATION #L SAN DIEGO CO. SAM S108407239
 NOELL ST/PACIFIC HY N/A
 SAN DIEGO, CA 92103

SAN DIEGO CO. SAM:
 Case Number: H25970-001
 Agency: DEH Site Assessment & Mitigation
 Funding: LOP - Federal Fund
 FType: Drinking Water Aquifer Impacted
 FStatus: 9
 Date: 6/26/2001
 Date Began: 7/31/1995

214 ANGELA ROSA San Diego Co. HMMD S104753048
 1735 HANCOCK ST N/A
 SAN DIEGO, CA 92101

San Diego Co. HMMD:
 Facility ID: 132223
 Inactive Indicator: Active
 Business Code: 6HK03
 SIC: Not reported
 Permit Expiration: Not reported
 Owner: ANGELA ROSA
 2nd Name: Not reported
 Mailing Address: 5704 HUGHES
 Mailing City,St,Zip: SAN DIEGO, CA 92115
 Map Code/Business Plan on File: Not reported
 Corporate Code: Not reported
 Fire Dept District: Not reported
 Census Tract Number: 65.00
 EPA ID: Not reported
 Gas Station: Not reported
 Inspection Date: Not reported
 Reinspection Date: Not reported
 Inspector Name: Not reported

MAP FINDINGS

Map ID
 Direction
 Distance
 Distance (ft.)Site

EDR ID Number
 EPA ID Number

Database(s)

ANGELA ROSA (Continued)

S104753048

Violation Notice Issued:	Not reported
Facility Contact:	Not reported
Delinquent Flag:	Not Delinquent
Last Update:	08/30/10
Last Delinquent Letter:	Not reported
Delinquent Comment:	Not reported
Last Letter Type:	Not reported
Property Owner:	ROSA FAMILY CHILDRENS TRUST 09
Property Address:	2 OLYMPIC WAY
Property City,St,Zip:	COTO DE CAZA, CA 92679
Tank Owner:	Not reported
Tank Address:	Not reported
Tank City,St,Zip:	Not reported
Business Plan Acceptance Date:	Not reported
Reinspection Date Y2K Compatible:	Not reported
Facility Phone:	619-286-0529

HMMD DISCLOSURE INVENTORY:

Item Number:	Not reported
Chemical Name:	Not reported
Case Number:	Not reported
Quantity Stored At One Time:	Not reported
Quantity Stored at One Time:	Not reported
Annual Quantity String:	Not reported
Annual Quantity String:	Not reported
Measurement Units:	Not reported
Carcinogen:	No
1st Hazard Category:	Not reported
2nd Hazard Category:	Not reported

HMMD UNDERGROUND TANKS:

Tank Number:	T001
Tank ID Number:	AT2439
Waste or Product:	2000
Tank Contents:	Not reported

HMMD VIOLATIONS:

Inspection Date:	Not reported
Waste Code:	Not reported
Occurrences:	Not reported
Item Number:	Not reported

HMMD WASTE STREAMS:

Inspection Date:	Not reported
Waste Item #:	Not reported
Waste Code:	Not reported
Waste Name:	Not reported
Qty at Inspection:	Not reported
Quantity String:	Not reported
Annual Qty:	Not reported
Annual Qty String:	Not reported
Measurement Unit:	Not reported
Treatment Method:	Not reported
Storage Method:	Not reported
Haz Waste Hauler:	Not reported
Waste Desc:	Not reported

MAP FINDINGS

Map ID		EDR ID Number
Direction		
Distance		
Distance (ft.)	Site	Database(s) EPA ID Number

ANGELA ROSA (Continued)

S104753048

Carcinogen: No

214

**UNIVERSAL REPROGRAPHICS SD,INC
1747 HANCOCK ST
SAN DIEGO, CA 92101**

San Diego Co. HMMD

**S106064956
N/A**

San Diego Co. HMMD:

Facility ID:	136521
Inactive Indicator:	Active
Business Code:	6HK18
SIC:	Not reported
Permit Expiration:	Not reported
Owner:	UNIVERSAL REPROGRAPHIC SD, INC
2nd Name:	Not reported
Mailing Address:	4920 CARROL CANYON
Mailing City,St,Zip:	SAN DIEGO, CA 92121
Map Code/Business Plan on File:	Not reported
Corporate Code:	Not reported
Fire Dept District:	San Diego
Census Tract Number:	65.00
EPA ID:	Not reported
Gas Station:	Not reported
Inspection Date:	09/18/01
Reinspection Date:	Not reported
Inspector Name:	LEGACY
Violation Notice Issued:	Not reported
Facility Contact:	JERRY WOUGHTER
Delinquent Flag:	Not Delinquent
Last Update:	08/30/10
Last Delinquent Letter:	Not reported
Delinquent Comment:	Not reported
Last Letter Type:	Not reported
Property Owner:	MIDDLETOWN L L C
Property Address:	8508 RUETTE MONTE CA
Property City,St,Zip:	LA JOLLA, CA 92037
Tank Owner:	Not reported
Tank Address:	Not reported
Tank City,St,Zip:	Not reported
Business Plan Acceptance Date:	Not reported
Reinspection Date Y2K Compatible:	Not reported
Facility Phone:	619-295-7882

HMMD DISCLOSURE INVENTORY:

Item Number:	Not reported
Chemical Name:	Not reported
Case Number:	Not reported
Quantity Stored At One Time:	Not reported
Quantity Stored at One Time:	Not reported
Annual Quantity String:	Not reported
Annual Quantity String:	Not reported
Measurement Units:	Not reported
Carcinogen:	No
1st Hazard Category:	Not reported
2nd Hazard Category:	Not reported

HMMD UNDERGROUND TANKS:

Tank Number: Not reported

MAP FINDINGS

Map ID
 Direction
 Distance
 Distance (ft.)Site

EDR ID Number
 EPA ID Number

Database(s)

UNIVERSAL REPROGRAPHICS SD,INC (Continued)

S106064956

Tank ID Number: Not reported
 Waste or Product: Not reported
 Tank Contents: Not reported

HMMD VIOLATIONS:

Inspection Date: 09/18/01
 Waste Code: Not reported
 Occurrences: Not reported
 Item Number: 5600

Inspection Date: 07/15/96
 Waste Code: Not reported
 Occurrences: Not reported
 Item Number: 0494

Inspection Date: 01/12/98
 Waste Code: Not reported
 Occurrences: Not reported
 Item Number: 6510

Inspection Date: 01/12/98
 Waste Code: Not reported
 Occurrences: Not reported
 Item Number: 6511

HMMD WASTE STREAMS:

Inspection Date: Not reported
 Waste Item #: Not reported
 Waste Code: Not reported
 Waste Name: Not reported
 Qty at Inspection: Not reported
 Quantity String: Not reported
 Annual Qty: Not reported
 Annual Qty String: Not reported
 Measurement Unit: Not reported
 Treatment Method: Not reported
 Storage Method: Not reported
 Haz Waste Hauler: Not reported
 Waste Desc: Not reported
 Carcinogen: No

214

**AMERICAN AGAR & CHEM CO
 1751 HANCOCK ST
 SAN DIEGO, CA 92110**

**CERC-NFRAP 1003878267
 CAD008231516**

CERC-NFRAP:
 Site ID: 0900981
 Federal Facility: Not a Federal Facility
 NPL Status: Not on the NPL
 Non NPL Status: NFRAP

CERCLIS-NFRAP Site Contact Name(s):
 Contact Title: Not reported
 Contact Name: Carl Brickner
 Contact Tel: (415) 972-3814

MAP FINDINGS

Map ID
 Direction
 Distance
 Distance (ft.)Site

EDR ID Number
 EPA ID Number

Database(s)

AMERICAN AGAR & CHEM CO (Continued)

1003878267

Contact Title: Not reported
 Contact Name: Brunilda Davila
 Contact Tel: (415) 972-3162

Contact Title: Not reported
 Contact Name: Jeff Inglis
 Contact Tel: (415) 972-3095

Contact Title: Not reported
 Contact Name: Karen Jurist
 Contact Tel: (415) 972-3219

Contact Title: Not reported
 Contact Name: Matt Mitguard
 Contact Tel: (415) 972-3096

CERCLIS-NFRAP Site Alias Name(s):

Alias Name: FALLBROOK ANNEX
 Alias Address: Not reported
 CA

CERCLIS-NFRAP Assessment History:

Action: DISCOVERY
 Date Started: Not reported
 Date Completed: 08/01/1984
 Priority Level: Not reported

Action: PRELIMINARY ASSESSMENT
 Date Started: 08/01/1984
 Date Completed: 08/01/1985
 Priority Level: Low priority for further assessment

Action: ARCHIVE SITE
 Date Started: Not reported
 Date Completed: 11/01/1988
 Priority Level: Not reported

Action: PRELIMINARY ASSESSMENT
 Date Started: Not reported
 Date Completed: 11/01/1988
 Priority Level: NFRAP: No further Remedial Action planned

214

**AMERICAN AGAR AND CHEMICAL CO
 1751 HANCOCK ST
 SAN DIEGO, CA 92110**

**HIST CORTESE 1000360644
 LUST N/A
 HIST UST
 SWEEPS UST
 San Diego Co. HMMD
 HAZNET
 ENVIROSTOR
 SAN DIEGO CO. SAM**

CORTESE:

Region: CORTESE
 Facility County Code: 37
 Reg By: LTNKA
 Reg Id: 9UT9

MAP FINDINGS

Map ID
 Direction
 Distance
 Distance (ft.)Site

EDR ID Number
 EPA ID Number

Database(s)

AMERICAN AGAR AND CHEMICAL CO (Continued)

1000360644

LUST:

Region: STATE
 Global Id: T0607303142
 Latitude: 32.7424
 Longitude: -117.1842273
 Case Type: LUST Cleanup Site
 Status: Completed - Case Closed
 Status Date: 1997-08-21 00:00:00
 Lead Agency: SAN DIEGO COUNTY LOP
 Case Worker: LA
 Local Agency: SAN DIEGO COUNTY LOP
 RB Case Number: 9UT9
 LOC Case Number: H00397-001
 File Location: Local Agency
 Potential Media Affect: Aquifer used for drinking water supply
 Potential Contaminants of Concern: Heating Oil / Fuel Oil
 Site History: Not reported

[Click here to access the California GeoTracker records for this facility:](#)

LUST REG 9:

Region: 9
 Status: Case Closed
 Case Number: 9UT9
 Local Case: H00397-001
 Substance: Boiler Fuel
 Qty Leaked: 0
 Abate Method: Remove Free Product - remove floating product from water table
 Local Agency: San Diego
 How Found: Inventory Control
 How Stopped: Close Tank
 Source: Tank
 Cause: Corrosion
 Lead Agency: Local Agency
 Case Type: Other ground water affected
 Date Found: 05/09/1986
 Date Stopped: 05/12/1986
 Confirm Date: 05/12/1986
 Submit Workplan: Not reported
 Prelim Assess: 12/23/1986
 Desc Pollution: Not reported
 Remed Plan: / /
 Remed Action: 8/12/87
 Began Monitor: Not reported
 Release Date: 05/09/1986
 Enforce Date: Not reported
 Closed Date: 8/21/97
 Enforce Type: Not reported
 Pilot Program: LOP
 Basin Number: 908.21
 GW Depth: 14'
 Beneficial Use: No Beneficial groundwater use
 NPDES Number: 95-25
 Priority: 1C
 File Disp: File discarded, case closed
 Interim Remedial Actions: Yes

MAP FINDINGS

Map ID
 Direction
 Distance
 Distance (ft.)Site

EDR ID Number

Database(s) EPA ID Number

AMERICAN AGAR AND CHEMICAL CO (Continued)

1000360644

Cleanup and Abatement order Number: Not reported
 Waste Discharge Requirement Number: Not reported

HIST UST:

Region: STATE
 Facility ID: 00000027440
 Facility Type: Other
 Other Type: DIESEL OIL
 Total Tanks: 0001
 Contact Name: RICHARD E. TAYLOR
 Telephone: 6192973231
 Owner Name: AMERICAN AGAR & CHEMICAL CO.
 Owner Address: 1751 HANCOCK ST.
 Owner City,St,Zip: SAN DIEGO, CA 92110

Tank Num: 001
 Container Num: 0001
 Year Installed: Not reported
 Tank Capacity: 00019190
 Tank Used for: PRODUCT
 Type of Fuel: DIESEL
 Tank Construction: Not reported
 Leak Detection: Stock Inventor

SWEEPS UST:

Status: A
 Comp Number: 397
 Number: 9
 Board Of Equalization: 44-021560
 Ref Date: Not reported
 Act Date: 06-26-92
 Created Date: 02-29-88
 Tank Status: A
 Owner Tank Id: Not reported
 Swrcb Tank Id: 37-000-000397-000002
 Actv Date: Not reported
 Capacity: 550
 Tank Use: M.V. FUEL
 Stg: W
 Content: OTHER
 Number Of Tanks: 1

San Diego Co. HMMD:

Facility ID: 100397
 Inactive Indicator: Active
 Business Code: Not reported
 SIC: Not reported
 Permit Expiration: Not reported
 Owner: AMERICAN AGAR & CHEMICAL
 2nd Name: Not reported
 Mailing Address: 1751 HANCOCK ST
 Mailing City,St,Zip: SAN DIEGO, CA 92110
 Map Code/Business Plan on File: Not reported
 Corporate Code: Not reported
 Fire Dept District: Not reported
 Census Tract Number: 65.00

MAP FINDINGS

Map ID
 Direction
 Distance
 Distance (ft.)Site

EDR ID Number
 EPA ID Number

Database(s)

AMERICAN AGAR AND CHEMICAL CO (Continued)

1000360644

EPA ID: CAD981388440
 Gas Station: Not reported
 Inspection Date: 07/06/87
 Reinspection Date: Not reported
 Inspector Name: LEGACY
 Violation Notice Issued: Not reported
 Facility Contact: DICK TAYLOR
 Delinquent Flag: Not Delinquent
 Last Update: 08/30/10
 Last Delinquent Letter: Not reported
 Delinquent Comment: Not reported
 Last Letter Type: Not reported
 Property Owner: MISSION BREWERY PLAZA LTD PTNS
 Property Address: 14031 MIDLAND RD
 Property City,St,Zip: POWAY, CA 92064
 Tank Owner: AMERICAN AGAR & CHEMICAL CO
 Tank Address: 1751 HANCOCK ST 000
 Tank City,St,Zip: San Diego, CA 92110
 Business Plan Acceptance Date: Not reported
 Reinspection Date Y2K Compatible: Not reported
 Facility Phone: 619-313-9610

HMMD DISCLOSURE INVENTORY:

Item Number: Not reported
 Chemical Name: Not reported
 Case Number: Not reported
 Quantity Stored At One Time: Not reported
 Quantity Stored at One Time: Not reported
 Annual Quantity String: Not reported
 Annual Quantity String: Not reported
 Measurement Units: Not reported
 Carcinogen: No
 1st Hazard Category: Not reported
 2nd Hazard Category: Not reported

HMMD UNDERGROUND TANKS:

Tank Number: T001
 Tank ID Number: 0001
 Waste or Product: 19190
 Tank Contents: Not reported

HMMD VIOLATIONS:

Inspection Date: 05/21/85
 Waste Code: Not reported
 Occurrences: Not reported
 Item Number: 1838

Inspection Date: 05/21/85
 Waste Code: Not reported
 Occurrences: Not reported
 Item Number: 1839

Inspection Date: 05/21/85
 Waste Code: Not reported
 Occurrences: Not reported
 Item Number: 1840

MAP FINDINGS

Map ID
 Direction
 Distance
 Distance (ft.)Site

EDR ID Number

Database(s) EPA ID Number

AMERICAN AGAR AND CHEMICAL CO (Continued)

1000360644

Inspection Date: 07/06/87
 Waste Code: Not reported
 Occurrences: Not reported
 Item Number: 2471

Inspection Date: 05/13/86
 Waste Code: Not reported
 Occurrences: Not reported
 Item Number: 2174

Inspection Date: 05/13/86
 Waste Code: Not reported
 Occurrences: Not reported
 Item Number: 2175

Inspection Date: 05/13/86
 Waste Code: Not reported
 Occurrences: Not reported
 Item Number: 2176

HMMD WASTE STREAMS:

Inspection Date: Not reported
 Waste Item #: Not reported
 Waste Code: Not reported
 Waste Name: Not reported
 Qnty at Inspection: Not reported
 Quantity String: Not reported
 Annual Qty: Not reported
 Annual Qty String: Not reported
 Measurement Unit: Not reported
 Treatment Method: Not reported
 Storage Method: Not reported
 Haz Waste Hauler: Not reported
 Waste Desc: Not reported
 Carcinogen: No

HAZNET:

Gepaid: CAC000912280
 Contact: MIKE FOOTE
 Telephone: 0000000000
 Facility Addr2: Not reported
 Mailing Name: Not reported
 Mailing Address: 1775 HANCOCK ST
 Mailing City,St,Zip: SAN DIEGO, CA 921102036
 Gen County: San Diego
 TSD EPA ID: CAD982484933
 TSD County: 7
 Waste Category: Other empty containers 30 gallons or more
 Disposal Method: Recycler
 Tons: .3790
 Facility County: San Diego

Gepaid: CAC000912280
 Contact: MIKE FOOTE
 Telephone: 0000000000

MAP FINDINGS

Map ID
 Direction
 Distance
 Distance (ft.)Site

EDR ID Number

Database(s) EPA ID Number

AMERICAN AGAR AND CHEMICAL CO (Continued)

1000360644

Facility Addr2: Not reported
 Mailing Name: Not reported
 Mailing Address: 1775 HANCOCK ST
 Mailing City,St,Zip: SAN DIEGO, CA 921102036
 Gen County: San Diego
 TSD EPA ID: CAT080010101
 TSD County: San Diego
 Waste Category: Unspecified oil-containing waste
 Disposal Method: Transfer Station
 Tons: .2000
 Facility County: San Diego

Gepaid: CAC000912280
 Contact: MIKE FOOTE
 Telephone: 0000000000
 Facility Addr2: Not reported
 Mailing Name: Not reported
 Mailing Address: 1775 HANCOCK ST
 Mailing City,St,Zip: SAN DIEGO, CA 921102036
 Gen County: San Diego
 TSD EPA ID: CAT080010101
 TSD County: San Diego
 Waste Category: Waste oil and mixed oil
 Disposal Method: Transfer Station
 Tons: .4170
 Facility County: San Diego

Gepaid: CAC001339848
 Contact: FOOTE DEVELOPMENT
 Telephone: 0000000000
 Facility Addr2: Not reported
 Mailing Name: Not reported
 Mailing Address: 1751 HANCOCK ST
 Mailing City,St,Zip: SAN DIEGO, CA 921010000
 Gen County: San Diego
 TSD EPA ID: CAT080013352
 TSD County: Los Angeles
 Waste Category: Oil/water separation sludge
 Disposal Method: Recycler
 Tons: 2.2935
 Facility County: San Diego

Gepaid: CAC001339848
 Contact: FOOTE DEVELOPMENT
 Telephone: 0000000000
 Facility Addr2: Not reported
 Mailing Name: Not reported
 Mailing Address: 1751 HANCOCK ST
 Mailing City,St,Zip: SAN DIEGO, CA 921010000
 Gen County: San Diego
 TSD EPA ID: CAD050806850
 TSD County: Los Angeles
 Waste Category: Other empty containers 30 gallons or more
 Disposal Method: Transfer Station
 Tons: .0200
 Facility County: San Diego

MAP FINDINGS

Map ID
 Direction
 Distance
 Distance (ft.)Site

EDR ID Number
 EPA ID Number

Database(s)

AMERICAN AGAR AND CHEMICAL CO (Continued)

1000360644

[Click this hyperlink](#) while viewing on your computer to access
 2 additional CA_HAZNET: record(s) in the EDR Site Report.

ENVIROSTOR:

Site Type: Historical
 Site Type Detailed: * Historical
 Acres: Not reported
 NPL: NO
 Regulatory Agencies: NONE SPECIFIED
 Lead Agency: NONE SPECIFIED
 Program Manager: Not reported
 Supervisor: * MMONROY
 Division Branch: Cypress
 Facility ID: 37280004
 Site Code: Not reported
 Assembly: 76
 Senate: 39
 Special Program: Not reported
 Status: Refer: Other Agency
 Status Date: 8/21/1995
 Restricted Use: NO
 Site Mgmt. Req.: NONE SPECIFIED
 Funding: Not reported
 Latitude: 32.7419444444444
 Longitude: -117.18361111111101
 APN: NONE SPECIFIED
 Past Use: NONE SPECIFIED
 Potential COC: 10077, 10097, 10196
 Confirmed COC: NONE SPECIFIED
 Potential Description: NONE SPECIFIED
 Alias Name: MISSION BREWRY PLAZA
 Alias Type: Alternate Name
 Alias Name: CAD008231516
 Alias Type: EPA Identification Number
 Alias Name: 37280004
 Alias Type: Envirostor ID Number

Completed Info:

Completed Area Name: PROJECT WIDE
 Completed Sub Area Name: Not reported
 Completed Document Type: Site Screening
 Completed Date: 1994-10-27 00:00:00
 Comments: Site is already redeveloped. San Diego County oversaw the cleanup activities. In addition "Petroleum Exclusion" applicable. Staff recommends NFA for DTSC.

Completed Area Name: PROJECT WIDE
 Completed Sub Area Name: Not reported
 Completed Document Type: Site Screening
 Completed Date: 1989-05-19 00:00:00
 Comments: SITE SCREENING DONE FIT PA REASSESSMENT DONE 9/29/88 RECOM- MENDED NFA UNDER CERCLA DUE TO LACK OF POTENTIAL TO SCORE ABOVE 28.5; DHS RE- COMMENDS MED SI DUE TO PRESENCE OF STAINED SOIL OBSERVED AT SITE

Completed Area Name: PROJECT WIDE
 Completed Sub Area Name: Not reported
 Completed Document Type: Preliminary Assessment Report

MAP FINDINGS

Map ID
 Direction
 Distance
 Distance (ft.)Site

EDR ID Number
 EPA ID Number

Database(s)

AMERICAN AGAR AND CHEMICAL CO (Continued)

1000360644

Completed Date: 1984-06-27 00:00:00
 Comments: WASTE TYPE: VERSENE,BULK AMMONIA,SULFITE (USED FOR CLEANING LAB EQUIP),ALGICIDES DIESEL FUEL. ALL WASTE OILS ARE NOW CONTAINERIZED FOR OFFSITE RECYCLING DISP DIESEL OIL DISP TO THE LAND CITY METRO SEWER DIST, 10/16/80 - SOURCE ACT: MFG OF BACTERIOLOGICL GRADE AGAR. YR OF OPER: 1950'S TO PRESENT CO AIR POLLUTION CONTROL DIST PERMIT 1983. DIESEL FUEL TANK. FINAL STRATEGY RECOM - SOIL SAMPLING SUBMIT TO EPA PRELIM ASSESS DONE RCRA 3012

Completed Area Name: PROJECT WIDE
 Completed Sub Area Name: Not reported
 Completed Document Type: * Discovery
 Completed Date: 1982-10-04 00:00:00
 Comments: FACILITY IDENTIFIED ID VIA 45 PHONE BOOK

Future Area Name: Not reported
 Future Sub Area Name: Not reported
 Future Document Type: Not reported
 Future Due Date: Not reported
 Schedule Area Name: Not reported
 Schedule Sub Area Name: Not reported
 Schedule Document Type: Not reported
 Schedule Due Date: Not reported
 Schedule Revised Date: Not reported

SAN DIEGO CO. SAM:

Case Number: H00397-001
 Agency: DEH Site Assessment & Mitigation
Funding: LOP - Federal Fund
 FType: Drinking Water Aquifer Impacted
 FStatus: 9
 Date: 8/21/1997
 Date Began: 5/12/1986

**215 WAREHOUSE
 3441 SUTHERLAND ST
 SAN DIEGO, CA 92110**

**HIST CORTESE S102441064
 LUST N/A
 SLIC
 SWEEPS UST
 San Diego Co. HMMD
 HAZNET
 SAN DIEGO CO. SAM**

CORTESE:

Region: CORTESE
 Facility County Code: 37
 Reg By: LTNKA
 Reg Id: 9UT319

LUST REG 9:

Region: 9
 Status: Case Closed
 Case Number: 9UT319
 Local Case: H03815-001
 Substance: 0
 Qty Leaked: 0
 Abate Method: Not reported
 Local Agency: San Diego

MAP FINDINGS

Map ID
 Direction
 Distance
 Distance (ft.)Site

EDR ID Number
 EPA ID Number

Database(s)

WAREHOSE (Continued)

S102441064

How Found: Tank Closure
 How Stopped: Close Tank
 Source: Tank
 Cause: Corrosion
 Lead Agency: Local Agency
 Case Type: Soil only
 Date Found: 11/05/1986
 Date Stopped: 11/05/1986
 Confirm Date: / /
 Submit Workplan: Not reported
 Prelim Assess: 03/13/1987
 Desc Pollution: Not reported
 Remed Plan: / /
 Remed Action: 8/21/87
 Began Monitor: Not reported
 Release Date: 11/10/1986
 Enforce Date: Not reported
 Closed Date: 8/31/87
 Enforce Type: Not reported
 Pilot Program: LOP
 Basin Number: 908.21
 GW Depth: 15'
 Beneficial Use: Not reported
 NPDES Number: Not reported
 Priority: Low priority. Priority ranking can change over time.
 File Dispn: File discarded, case closed
 Interim Remedial Actions: Yes
 Cleanup and Abatement order Number: Not reported
 Waste Discharge Requirement Number: Not reported

SLIC:

Region: STATE
Facility Status: Completed - Case Closed
 Status Date: 1987-08-27 00:00:00
 Global Id: T0607301953
 Lead Agency: SAN DIEGO COUNTY LOP
 Lead Agency Case Number: H03815-001
 Latitude: 32.741862
 Longitude: -117.185696
 Case Type: Cleanup Program Site
 Case Worker: VC
 Local Agency: Not reported
 RB Case Number: 9UT319
 File Location: Local Agency
 Potential Media Affected: Not reported
 Potential Contaminants of Concern: Not reported
 Site History: Not reported

Click here to access the California GeoTracker records for this facility:

SWEEPS UST:

Status: A
 Comp Number: 3815
 Number: 9
 Board Of Equalization: 44-021956
 Ref Date: Not reported

MAP FINDINGS

Map ID
 Direction
 Distance
 Distance (ft.)Site

EDR ID Number
 EPA ID Number

Database(s)

WAREHOSE (Continued)

S102441064

Act Date: 06-26-92
 Created Date: 02-29-88
 Tank Status: Not reported
 Owner Tank Id: Not reported
 Swrcb Tank Id: Not reported
 Actv Date: Not reported
 Capacity: Not reported
 Tank Use: Not reported
 Stg: Not reported
 Content: Not reported
 Number Of Tanks: Not reported

San Diego Co. HMMD:

Facility ID: 103815
 Inactive Indicator: Active
 Business Code: 6HK18
 SIC: Not reported
 Permit Expiration: Not reported
 Owner: AMERICAN VETERANS THRIFT STORE
 2nd Name: Not reported
 Mailing Address: 3441 SUTHERLAND ST
 Mailing City,St,Zip: SAN DIEGO, CA 92110
 Map Code/Business Plan on File: Not reported
 Corporate Code: Not reported
 Fire Dept District: San Diego
 Census Tract Number: 65.00
 EPA ID: CAL000173152
 Gas Station: Not reported
 Inspection Date: 02/03/09
 Reinspection Date: Not reported
 Inspector Name: SINGMANS
 Violation Notice Issued: Not reported
 Facility Contact: ROMMIE ASTORGA
 Delinquent Flag: Not Delinquent
 Last Update: 08/30/10
 Last Delinquent Letter: Not reported
 Delinquent Comment: Not reported
 Last Letter Type: Not reported
 Property Owner: AMVETS
 Property Address: 1213 S DALE AVE
 Property City,St,Zip: ANAHEIM, CA 92804
 Tank Owner: SAN DIEGO MODERN FURNITURE CO
 Tank Address: 633 UNIVERSITY AV
 Tank City,St,Zip: San Diego, CA 92103
 Business Plan Acceptance Date: Not reported
 Reinspection Date Y2K Compatible: 08/03/10
 Facility Phone: 619-297-4213

HMMD DISCLOSURE INVENTORY:

Item Number: PRO
 Chemical Name: PROPANE GAS- CYLINDER (1 GALLON OF PROPANE = 37 CF)
 Case Number: Not reported
 Quantity Stored At One Time: Not reported
 Quantity Stored at One Time: Not reported
 Annual Quantity String: Not reported
 Annual Quantity String: Not reported
 Measurement Units: Not reported

MAP FINDINGS

Map ID
 Direction
 Distance
 Distance (ft.)Site

EDR ID Number

Database(s) EPA ID Number

WAREHOSE (Continued)

S102441064

Carcinogen: No
 1st Hazard Category: Not reported
 2nd Hazard Category: Not reported

HMMD UNDERGROUND TANKS:

Tank Number: T001
 Tank ID Number: 1
 Waste or Product: 1000
 Tank Contents: Not reported

HMMD VIOLATIONS:

Inspection Date: 01/24/07
 Waste Code: Not reported
 Occurrences: Not reported
 Item Number: 0200

Inspection Date: 02/03/09
 Waste Code: Not reported
 Occurrences: Not reported
 Item Number: 5633

Inspection Date: 02/03/09
 Waste Code: Not reported
 Occurrences: Not reported
 Item Number: 5634

Inspection Date: 02/03/09
 Waste Code: Not reported
 Occurrences: Not reported
 Item Number: 5635

Inspection Date: 02/03/09
 Waste Code: Not reported
 Occurrences: Not reported
 Item Number: 5636

Inspection Date: 02/03/09
 Waste Code: Not reported
 Occurrences: Not reported
 Item Number: 5637

Inspection Date: 03/01/00
 Waste Code: Not reported
 Occurrences: Not reported
 Item Number: 9159

Inspection Date: 03/01/00
 Waste Code: Not reported
 Occurrences: Not reported
 Item Number: 9160

Inspection Date: 03/01/00
 Waste Code: Not reported
 Occurrences: Not reported
 Item Number: 9161

MAP FINDINGS

Map ID
 Direction
 Distance
 Distance (ft.)Site

EDR ID Number

Database(s) EPA ID Number

WAREHOSE (Continued)

S102441064

Inspection Date: 03/01/00
 Waste Code: Not reported
 Occurrences: Not reported
 Item Number: 9162

Inspection Date: 03/01/00
 Waste Code: Not reported
 Occurrences: Not reported
 Item Number: 9163

HMMD WASTE STREAMS:

Inspection Date: 02/03/09
 Waste Item #: 221
 Waste Code: 221
 Waste Name: WASTE OIL & MIXED OI
 Qnty at Inspection: 55
 Quantity String: 55
 Annual Qty: 110
 Annual Qty String: 110
 Measurement Unit: GAL
 Treatment Method: 001 RECYCLE
 Storage Method: PLASTIC DRUM
 Haz Waste Hauler: 0015 ASBURY ENVIRONMENTAL
 Waste Desc: USED OIL
 Carcinogen: No

Inspection Date: 02/03/09
 Waste Item #: 461
 Waste Code: 461
 Waste Name: PAINT SLUDGE
 Qnty at Inspection: 55
 Quantity String: 55
 Annual Qty: 110
 Annual Qty String: 110
 Measurement Unit: GAL
 Treatment Method: 001 RECYCLE
 Storage Method: METAL DRUM
 Haz Waste Hauler: 9998 UNKNOWN HAZ WST HAUL
 Waste Desc: PAINT WASTE
 Carcinogen: No

HAZNET:

Gepaid: CAL000173152
 Contact: TERRY OKEL/ASSIST STORE MGR
 Telephone: 6192974215
 Facility Addr2: Not reported
 Mailing Name: Not reported
 Mailing Address: 3441 SUTHERLAND ST
 Mailing City,St,Zip: SAN DIEGO, CA 921100000
 Gen County: San Diego
 TSD EPA ID: Not reported
 TSD County: 99
 Waste Category: Other inorganic solid waste
 Disposal Method: Disposal, Land Fill
 Tons: 0.08

MAP FINDINGS

Map ID
 Direction
 Distance
 Distance (ft.)Site

EDR ID Number
 EPA ID Number

Database(s)

WAREHOSE (Continued)

S102441064

Facility County: Not reported

Gepaid: CAL000173152
 Contact: TERRY OKEL/ASSIST STORE MGR
 Telephone: 6192974215
 Facility Addr2: Not reported
 Mailing Name: Not reported
 Mailing Address: 3441 SUTHERLAND ST
 Mailing City,St,Zip: SAN DIEGO, CA 921100000
 Gen County: San Diego
 TSD EPA ID: Not reported
 TSD County: 99
 Waste Category: Unspecified organic liquid mixture
 Disposal Method: Recycler
 Tons: 0.1
 Facility County: Not reported

Gepaid: CAL000173152
 Contact: TERRY OKEL/ASSIST STORE MGR
 Telephone: 6192974215
 Facility Addr2: Not reported
 Mailing Name: Not reported
 Mailing Address: 3441 SUTHERLAND ST
 Mailing City,St,Zip: SAN DIEGO, CA 921100000
 Gen County: San Diego
 TSD EPA ID: CAT080013352
 TSD County: Los Angeles
 Waste Category: Unspecified organic liquid mixture
 Disposal Method: H061
 Tons: 0.275
 Facility County: San Diego

Gepaid: CAL000173152
 Contact: TERRY OKEL/ASSIST STORE MGR
 Telephone: 6192974215
 Facility Addr2: Not reported
 Mailing Name: Not reported
 Mailing Address: 3441 SUTHERLAND ST
 Mailing City,St,Zip: SAN DIEGO, CA 921100000
 Gen County: San Diego
 TSD EPA ID: UTD981552177
 TSD County: 99
 Waste Category: Other inorganic solid waste
 Disposal Method: H040
 Tons: 0.0075
 Facility County: San Diego

Gepaid: CAL000173152
 Contact: TERRY OKEL/ASSIST STORE MGR
 Telephone: 6192974215
 Facility Addr2: Not reported
 Mailing Name: Not reported
 Mailing Address: 3441 SUTHERLAND ST
 Mailing City,St,Zip: SAN DIEGO, CA 921100000
 Gen County: San Diego
 TSD EPA ID: CAD097030993
 TSD County: Los Angeles

MAP FINDINGS

Map ID
 Direction
 Distance
 Distance (ft.)Site

EDR ID Number
 EPA ID Number

Database(s)

WAREHOSE (Continued)

S102441064

Waste Category: Other organic solids
 Disposal Method: H141
 Tons: 0.1275
 Facility County: San Diego

[Click this hyperlink](#) while viewing on your computer to access additional CA_HAZNET: detail in the EDR Site Report.

SAN DIEGO CO. SAM:

Case Number: H03815-001
 Agency: DEH Site Assessment & Mitigation
Funding: Private - VAP
 FType: Soils Only
 FStatus: 9
 Date: 8/27/1987
 Date Began: 11/10/1986

215

**LAWRANCE WAREHOUSE
 3441 SUTHERLAND ST
 SAN DIEGO, CA 92110**

**HIST UST U001572846
 SWEEPS UST N/A**

HIST UST:

Region: STATE
 Facility ID: 00000001110
 Facility Type: Other
 Other Type: FURNITURE WARDHOUSE
 Total Tanks: 0001
 Contact Name: JOHN MOON
 Telephone: 6192911911
 Owner Name: SAN DIEGO MODERN FURNITURE CO.
 Owner Address: 633 UNIVERSITY AVE
 Owner City,St,Zip: SAN DIEGO, CA 92103

Tank Num: 001
 Container Num: 1
 Year Installed: Not reported
 Tank Capacity: 00001000
 Tank Used for: PRODUCT
 Type of Fuel: DIESEL
 Tank Construction: Not reported
 Leak Detection: None

SWEEPS UST:

Status: Not reported
 Comp Number: 3815
 Number: Not reported
 Board Of Equalization: 44-021956
 Ref Date: Not reported
 Act Date: Not reported
 Created Date: Not reported
 Tank Status: Not reported
 Owner Tank Id: Not reported
 Swrcb Tank Id: 37-000-003815-000001
 Actv Date: Not reported
 Capacity: 1000
 Tank Use: M.V. FUEL
 Stg: PRODUCT

MAP FINDINGS

Map ID			EDR ID Number
Direction			
Distance			
Distance (ft.)	Site	Database(s)	EPA ID Number

LAWRANCE WAREHOUSE (Continued)

U001572846

Content: OTHER
 Number Of Tanks: 1

215

**COACH USA
 3442 SUTHERLAND ST
 SAN DIEGO, CA 92110**

**San Diego Co. HMMD S105112999
 N/A**

San Diego Co. HMMD:

Facility ID:	131269
Inactive Indicator:	Active
Business Code:	6HK29
SIC:	Not reported
Permit Expiration:	Not reported
Owner:	COACH USA
2nd Name:	Not reported
Mailing Address:	3888 BEECH ST
Mailing City,St,Zip:	SAN DIEGO, CA 92105
Map Code/Business Plan on File:	Not reported
Corporate Code:	Not reported
Fire Dept District:	San Diego
Census Tract Number:	65.00
EPA ID:	CAD981420369
Gas Station:	Not reported
Inspection Date:	08/29/00
Reinspection Date:	Not reported
Inspector Name:	LEGACY
Violation Notice Issued:	Not reported
Facility Contact:	JIM VON DERELEE
Delinquent Flag:	Not Delinquent
Last Update:	08/30/10
Last Delinquent Letter:	Not reported
Delinquent Comment:	Not reported
Last Letter Type:	Not reported
Property Owner:	GOLDEN FRANCES H TR
Property Address:	3011 ROGERS ST
Property City,St,Zip:	SAN DIEGO, CA 92106
Tank Owner:	GRAYLINE SAN DIEGO
Tank Address:	3011 ROGERS STREET
Tank City,St,Zip:	San Diego, CA 92106
Business Plan Acceptance Date:	Not reported
Reinspection Date Y2K Compatible:	Not reported
Facility Phone:	619-294-8358

HMMD DISCLOSURE INVENTORY:

Item Number:	Not reported
Chemical Name:	Not reported
Case Number:	Not reported
Quantity Stored At One Time:	Not reported
Quantity Stored at One Time:	Not reported
Annual Quantity String:	Not reported
Annual Quantity String:	Not reported
Measurement Units:	Not reported
Carcinogen:	No
1st Hazard Category:	Not reported
2nd Hazard Category:	Not reported

HMMD UNDERGROUND TANKS:
 Tank Number: T001

MAP FINDINGS

Map ID
 Direction
 Distance
 Distance (ft.)Site

EDR ID Number

Database(s) EPA ID Number

COACH USA (Continued)

S105112999

Tank ID Number: 1
 Waste or Product: 6000
 Tank Contents: Not reported

Tank Number: T002
 Tank ID Number: 2
 Waste or Product: 6000
 Tank Contents: Not reported

HMMD VIOLATIONS:

Inspection Date: 03/17/99
 Waste Code: Not reported
 Occurrences: Not reported
 Item Number: 8610

Inspection Date: 08/29/00
 Waste Code: Not reported
 Occurrences: Not reported
 Item Number: 3793

Inspection Date: 08/29/00
 Waste Code: Not reported
 Occurrences: Not reported
 Item Number: 3794

Inspection Date: 08/29/00
 Waste Code: Not reported
 Occurrences: Not reported
 Item Number: 3795

Inspection Date: 08/29/00
 Waste Code: Not reported
 Occurrences: Not reported
 Item Number: 3796

HMMD WASTE STREAMS:

Inspection Date: Not reported
 Waste Item #: Not reported
 Waste Code: Not reported
 Waste Name: Not reported
 Qty at Inspection: Not reported
 Quantity String: Not reported
 Annual Qty: Not reported
 Annual Qty String: Not reported
 Measurement Unit: Not reported
 Treatment Method: Not reported
 Storage Method: Not reported
 Haz Waste Hauler: Not reported
 Waste Desc: Not reported
 Carcinogen: No

MAP FINDINGS

Map ID Direction EDR ID Number
 Distance Database(s) EPA ID Number
 Distance (ft.)Site

215 GRAY LINE SAN DIEGO HIST CORTESE S102863500
 3442 SUTHERLAND ST LUST N/A
 SAN DIEGO, CA 92110 San Diego Co. HMMD
 HAZNET
 SAN DIEGO CO. SAM

CORTESE:

Region: CORTESE
 Facility County Code: 37
 Reg By: LTNKA
 Reg Id: 9UT3761

LUST:

Region: STATE
 Global Id: T0607302528
 Latitude: 32.7418809
 Longitude: -117.1862293
 Case Type: LUST Cleanup Site
 Status: Completed - Case Closed
 Status Date: 2001-10-05 00:00:00
 Lead Agency: SAN DIEGO COUNTY LOP
 Case Worker: DF
 Local Agency: Not reported
 RB Case Number: 9UT3761
 LOC Case Number: H31269-001
 File Location: Local Agency
 Potential Media Affect: Other Groundwater (uses other than drinking water)
 Potential Contaminants of Concern: Diesel
 Site History: Not reported

[Click here to access the California GeoTracker records for this facility:](#)

San Diego Co. HMMD:

Facility ID: 129101
 Inactive Indicator: Active
 Business Code: 6HK26
 SIC: Not reported
 Permit Expiration: Not reported
 Owner: ALL COUNTY ENGINE INC.
 2nd Name: Not reported
 Mailing Address: 3442 SUTHERLAND ST
 Mailing City,St,Zip: SAN DIEGO, CA 92110
 Map Code/Business Plan on File: Not reported
 Corporate Code: Not reported
 Fire Dept District: San Diego
 Census Tract Number: 65.00
 EPA ID: CAL000056601
 Gas Station: Not reported
 Inspection Date: 11/24/92
 Reinspection Date: Not reported
 Inspector Name: LEGACY
 Violation Notice Issued: Not reported
 Facility Contact: NIGEL B HOLMAN
 Delinquent Flag: Not Delinquent
 Last Update: 08/30/10
 Last Delinquent Letter: Not reported
 Delinquent Comment: Not reported
 Last Letter Type: Not reported

MAP FINDINGS

Map ID
 Direction
 Distance
 Distance (ft.)Site

EDR ID Number
 EPA ID Number

Database(s)

GRAY LINE SAN DIEGO (Continued)

S102863500

Property Owner: GOLDEN FRANCES H TR
 Property Address: 3011 ROGERS ST
 Property City,St,Zip: SAN DIEGO, CA 92106
 Tank Owner: Not reported
 Tank Address: Not reported
 Tank City,St,Zip: Not reported
 Business Plan Acceptance Date: Not reported
 Reinspection Date Y2K Compatible: Not reported
 Facility Phone: 619-297-1402

HMMD DISCLOSURE INVENTORY:

Item Number: Not reported
 Chemical Name: Not reported
 Case Number: Not reported
 Quantity Stored At One Time: Not reported
 Quantity Stored at One Time: Not reported
 Annual Quantity String: Not reported
 Annual Quantity String: Not reported
 Measurement Units: Not reported
 Carcinogen: No
 1st Hazard Category: Not reported
 2nd Hazard Category: Not reported

HMMD UNDERGROUND TANKS:

Tank Number: Not reported
 Tank ID Number: Not reported
 Waste or Product: Not reported
 Tank Contents: Not reported

HMMD VIOLATIONS:

Inspection Date: Not reported
 Waste Code: Not reported
 Occurrences: Not reported
 Item Number: Not reported

HMMD WASTE STREAMS:

Inspection Date: Not reported
 Waste Item #: Not reported
 Waste Code: Not reported
 Waste Name: Not reported
 Qnty at Inspection: Not reported
 Quantity String: Not reported
 Annual Qty: Not reported
 Annual Qty String: Not reported
 Measurement Unit: Not reported
 Treatment Method: Not reported
 Storage Method: Not reported
 Haz Waste Hauler: Not reported
 Waste Desc: Not reported
 Carcinogen: No

HAZNET:

Gepaid: CAL000224781
 Contact: SCOTT CRAWFORD
 Telephone: 7026322163

MAP FINDINGS

Map ID
 Direction
 Distance
 Distance (ft.)Site

EDR ID Number

Database(s) EPA ID Number

GRAY LINE SAN DIEGO (Continued)

S102863500

Facility Addr2: Not reported
 Mailing Name: Not reported
 Mailing Address: 3500 STUDILLO
 Mailing City,St,Zip: SAN DIEGO, CA 921100000
 Gen County: San Diego
 TSD EPA ID: Not reported
 TSD County: Los Angeles
 Waste Category: Oil/water separation sludge
 Disposal Method: Recycler
 Tons: 2.49
 Facility County: Not reported

Gepaid: CAL000224781
 Contact: SCOTT CRAWFORD
 Telephone: 7026322163
 Facility Addr2: Not reported
 Mailing Name: Not reported
 Mailing Address: 3500 STUDILLO
 Mailing City,St,Zip: SAN DIEGO, CA 921100000
 Gen County: San Diego
 TSD EPA ID: Not reported
 TSD County: Los Angeles
 Waste Category: Other organic solids
 Disposal Method: Recycler
 Tons: 0.25
 Facility County: Not reported

Gepaid: CAL000064345
 Contact: MELISSA CURTIS
 Telephone: 6194910012
 Facility Addr2: Not reported
 Mailing Name: Not reported
 Mailing Address: 3500 ESTUDILLO
 Mailing City,St,Zip: SAN DIEGO, CA 921103115
 Gen County: San Diego
 TSD EPA ID: Not reported
 TSD County: Los Angeles
 Waste Category: Unspecified organic liquid mixture
 Disposal Method: Recycler
 Tons: 0.66
 Facility County: Not reported

Gepaid: CAL000064345
 Contact: KENNETH GOLDEN
 Telephone: 0000000000
 Facility Addr2: Not reported
 Mailing Name: Not reported
 Mailing Address: 1775 HANCOCK ST STE 130
 Mailing City,St,Zip: SAN DIEGO, CA 921103115
 Gen County: San Diego
 TSD EPA ID: CAT080033681
 TSD County: Los Angeles
 Waste Category: Other organic solids
 Disposal Method: Disposal, Land Fill
 Tons: .1500
 Facility County: San Diego

MAP FINDINGS

Map ID
 Direction
 Distance
 Distance (ft.)Site

EDR ID Number
 EPA ID Number

Database(s)

GRAY LINE SAN DIEGO (Continued)

S102863500

Gepaid: CAL000064345
 Contact: KENNETH GOLDEN
 Telephone: 0000000000
 Facility Addr2: Not reported
 Mailing Name: Not reported
 Mailing Address: 1775 HANCOCK ST STE 130
 Mailing City,St,Zip: SAN DIEGO, CA 921103115
 Gen County: San Diego
 TSD EPA ID: CAT080025711
 TSD County: San Bernardino
 Waste Category: Aqueous solution with less than 10% total organic residues
 Disposal Method: Not reported
 Tons: 1.2510
 Facility County: San Diego

[Click this hyperlink](#) while viewing on your computer to access 2 additional CA_HAZNET: record(s) in the EDR Site Report.

SAN DIEGO CO. SAM:

Case Number: H31269-001
 Agency: DEH Site Assessment & Mitigation
Funding: LOP - Federal Fund
 FType: GW With No Beneficial Use Designation
 FStatus: 9
 Date: 2/16/2010
 Date Began: 8/26/1998

215

**GRAY LINE SAN DIEGO
 34342 SOUTHERLAND
 SAN DIEGO, CA 92110**

**RCRA-SQG 1000818663
 FINDS CAD983645680
 HAZNET**

RCRA-SQG:

Date form received by agency: 07/27/1992
 Facility name: GRAY LINE SAN DIEGO
 Facility address: 34342 SOUTHERLAND
 SAN DIEGO, CA 92110
 EPA ID: CAD983645680
 Mailing address: ROSECRANS
 SAN DIEGO, CA 92110
 Contact: ALLEN ZIMMERMAN
 Contact address: 3855 ROSECRANS
 SAN DIEGO, CA 92110
 Contact country: US
 Contact telephone: (619) 294-8358
 Contact email: Not reported
 EPA Region: 09
 Classification: Small Small Quantity Generator
 Description: Handler: generates more than 100 and less than 1000 kg of hazardous waste during any calendar month and accumulates less than 6000 kg of hazardous waste at any time; or generates 100 kg or less of hazardous waste during any calendar month, and accumulates more than 1000 kg of hazardous waste at any time

Owner/Operator Summary:

Owner/operator name: CHUCK RUANE
 Owner/operator address: 5010 MARKET ST
 SAN DIEGO, CA 92102

MAP FINDINGS

Map ID
 Direction
 Distance
 Distance (ft.)Site

EDR ID Number
 EPA ID Number

Database(s)

GRAY LINE SAN DIEGO (Continued)

1000818663

Owner/operator country: Not reported
 Owner/operator telephone: (619) 263-4481
 Legal status: Private
 Owner/Operator Type: Owner
 Owner/Op start date: Not reported
 Owner/Op end date: Not reported

Handler Activities Summary:

U.S. importer of hazardous waste: No
 Mixed waste (haz. and radioactive): Unknown
 Recycler of hazardous waste: No
 Transporter of hazardous waste: No
 Treater, storer or disposer of HW: No
 Underground injection activity: No
 On-site burner exemption: No
 Furnace exemption: No
 Used oil fuel burner: No
 Used oil processor: No
 User oil refiner: No
 Used oil fuel marketer to burner: No
 Used oil Specification marketer: No
 Used oil transfer facility: No
 Used oil transporter: No
 Off-site waste receiver: Verified to be non-commercial

Violation Status: No violations found

FINDS:

Registry ID: 110002882809

Environmental Interest/Information System

RCRAInfo is a national information system that supports the Resource Conservation and Recovery Act (RCRA) program through the tracking of events and activities related to facilities that generate, transport, and treat, store, or dispose of hazardous waste. RCRAInfo allows RCRA program staff to track the notification, permit, compliance, and corrective action activities required under RCRA.

HAZNET:

Gepaid: CAL922982827
 Contact: KENNETH GOLDEN COMPANY
 Telephone: 6192242228
 Facility Addr2: Not reported
 Mailing Name: Not reported
 Mailing Address: 3855 ROSECRANS ST
 Mailing City,St,Zip: SAN DIEGO, CA 921103115
 Gen County: San Diego
 TSD EPA ID: CAT080013352
 TSD County: Los Angeles
 Waste Category: Unspecified aqueous solution
 Disposal Method: Recycler
 Tons: 1.0425
 Facility County: San Diego

MAP FINDINGS

Map ID
 Direction
 Distance
 Distance (ft.)Site

EDR ID Number
 EPA ID Number

Database(s)

**215 GOODALL BUS SERVICE
 3442 SUTHERLAND ST
 SAN DIEGO, CA 92110**

**LUST S103472131
 SWEEPS UST N/A**

LUST REG 9:

Region: 9
 Status: Preliminary site assessment workplan submitted
 Case Number: 9UT3761
 Local Case: H31269-001
 Substance: Diesel
 Qty Leaked: 0
 Abate Method: Not reported
 Local Agency: San Diego
 How Found: Tank Closure
 How Stopped: Close Tank
 Source: Unknown
 Cause: Unknown
 Lead Agency: Local Agency
 Case Type: Soil only
 Date Found: 08/26/1998
 Date Stopped: 08/26/1998
 Confirm Date: 10/30/1998
 Submit Workplan: 11/12/98
 Prelim Assess: / /
 Desc Pollution: Not reported
 Remed Plan: / /
 Remed Action: Not reported
 Began Monitor: Not reported
 Release Date: 10/21/1998
 Enforce Date: Not reported
 Closed Date: Not reported
 Enforce Type: Not reported
 Pilot Program: LOP
 Basin Number: 908.21
 GW Depth: 15'
 Beneficial Use: No Beneficial groundwater use
 NPDES Number: Not reported
 Priority: 2A
 File Dispn: Administratively opened on database, however no file physically exists
 Interim Remedial Actions: Not reported
 Cleanup and Abatement order Number: Not reported
 Waste Discharge Requirement Number: Not reported

SWEEPS UST:

Status: A
 Comp Number: 31269
 Number: 9
 Board Of Equalization: Not reported
 Ref Date: Not reported
 Act Date: 06-26-92
 Created Date: 02-29-88
 Tank Status: A
 Owner Tank Id: Not reported
 Swrcb Tank Id: 37-000-031269-000001
 Actv Date: Not reported
 Capacity: 6000
 Tank Use: M.V. FUEL
 Stg: P
 Content: OTHER

MAP FINDINGS

Map ID
 Direction
 Distance
 Distance (ft.)Site

EDR ID Number
 EPA ID Number

Database(s)

GOODALL BUS SERVICE (Continued)

S103472131

Number Of Tanks: 2
 Status: A
 Comp Number: 31269
 Number: 9
 Board Of Equalization: Not reported
 Ref Date: Not reported
 Act Date: 06-26-92
 Created Date: 02-29-88
 Tank Status: A
 Owner Tank Id: Not reported
 Swrcb Tank Id: 37-000-031269-000002
 Actv Date: Not reported
 Capacity: 6000
 Tank Use: M.V. FUEL
 Stg: P
 Content: OTHER
 Number Of Tanks: Not reported

216

NONE
3645 INDIA ST
SAN DIEGO, CA 92101

HIST UST U001572586
N/A

HIST UST:
 Region: STATE
 Facility ID: 00000067265
 Facility Type: Other
 Other Type: STORAGE
 Total Tanks: 0002
 Contact Name: Not reported
 Telephone: 6192338762
 Owner Name: TRUST SERVICES OF AMERICA INC.
 Owner Address: 1855 1ST. AVE. STE. 101
 Owner City,St,Zip: SAN DIEGO, CA 92101

Tank Num: 001
 Container Num: 01
 Year Installed: Not reported
 Tank Capacity: 00000000
 Tank Used for: WASTE
 Type of Fuel: 1
 Tank Construction: Unkown centimeters
 Leak Detection: None

Tank Num: 002
 Container Num: 02
 Year Installed: Not reported
 Tank Capacity: 00000000
 Tank Used for: PRODUCT
 Type of Fuel: UNLEADED
 Tank Construction: Not reported
 Leak Detection: None

MAP FINDINGS

Map ID
 Direction
 Distance
 Distance (ft.)Site Database(s) EPA ID Number EDR ID Number

217 2221 WEST WASHINGTON SAN DIEGO, CA HMIRS 9998080203 N/A

[Click this hyperlink](#) while viewing on your computer to access additional HMIRS detail in the EDR Site Report.

217 2221 W WASHINGTON SAN DIEGO, CA HMIRS 9900008998 N/A

[Click this hyperlink](#) while viewing on your computer to access additional HMIRS detail in the EDR Site Report.

217 2221 W WASHINGTON SAN DIEGO, CA HMIRS 9998080211 N/A

[Click this hyperlink](#) while viewing on your computer to access additional HMIRS detail in the EDR Site Report.

217 2221 W WASHINGTON SAN DIEGO, CA HMIRS 9999072010 N/A

[Click this hyperlink](#) while viewing on your computer to access additional HMIRS detail in the EDR Site Report.

217 FEDERAL EXPRESS CORPORATION San Diego Co. HMMD S103642976
 2221 W WASHINGTON HAZNET N/A
 SAN DIEGO, CA 92101

San Diego Co. HMMD:
 Facility ID: 210643
 Inactive Indicator: Active
 Business Code: 6HK26
 SIC: Not reported
 Permit Expiration: Not reported
 Owner: UNITED PARCEL SERVICE PLANT EN
 2nd Name: Not reported
 Mailing Address: 7925 RONSON RD
 Mailing City,St,Zip: SAN DIEGO, CA 92111
 Map Code/Business Plan on File: Not reported
 Corporate Code: Not reported
 Fire Dept District: Federal

MAP FINDINGS

Map ID
 Direction
 Distance
 Distance (ft.)Site

EDR ID Number
 EPA ID Number

Database(s)

FEDERAL EXPRESS CORPORATION (Continued)

S103642976

Census Tract Number: 63.00
 EPA ID: CAR000203026
 Gas Station: Not reported
 Inspection Date: 04/20/09
 Reinspection Date: Not reported
 Inspector Name: SINGMANS
 Violation Notice Issued: Not reported
 Facility Contact: STEVE WILDER
 Delinquent Flag: Not Delinquent
 Last Update: 08/30/10
 Last Delinquent Letter: Not reported
 Delinquent Comment: Not reported
 Last Letter Type: Not reported
 Property Owner: UNITED STATES OF AMERICA MILIT
 Property Address: Not reported
 Property City,St,Zip: 00000
 Tank Owner: Not reported
 Tank Address: Not reported
 Tank City,St,Zip: Not reported
 Business Plan Acceptance Date: Not reported
 Reinspection Date Y2K Compatible: 10/20/10
 Facility Phone: 619-293-7512

HMMD DISCLOSURE INVENTORY:

Item Number: ETH
 Chemical Name: ETHYLENE GLYCOL ANTI-FREEZE
 Case Number: Not reported
 Quantity Stored At One Time: Not reported
 Quantity Stored at One Time: Not reported
 Annual Quantity String: Not reported
 Annual Quantity String: Not reported
 Measurement Units: Not reported
 Carcinogen: No
 1st Hazard Category: ACUTE
 2nd Hazard Category: Not reported

Item Number: NIT
 Chemical Name: NITROGEN GAS
 Case Number: Not reported
 Quantity Stored At One Time: Not reported
 Quantity Stored at One Time: Not reported
 Annual Quantity String: Not reported
 Annual Quantity String: Not reported
 Measurement Units: Not reported
 Carcinogen: No
 1st Hazard Category: FIRE
 2nd Hazard Category: Not reported

HMMD UNDERGROUND TANKS:

Tank Number: Not reported
 Tank ID Number: Not reported
 Waste or Product: Not reported
 Tank Contents: Not reported

HMMD VIOLATIONS:

Inspection Date: 04/20/09
 Waste Code: Not reported

MAP FINDINGS

Map ID
 Direction
 Distance
 Distance (ft.)Site

EDR ID Number

Database(s) EPA ID Number

FEDERAL EXPRESS CORPORATION (Continued)

S103642976

Occurrences: Not reported
 Item Number: 7372

Inspection Date: 04/20/09
 Waste Code: Not reported
 Occurrences: Not reported
 Item Number: 7373

HMMD WASTE STREAMS:

Inspection Date: 04/20/09
 Waste Item #: 221
 Waste Code: 221
 Waste Name: WASTE OIL & MIXED OI
 Qnty at Inspection: 55
 Quantity String: 55
 Annual Qty: 110
 Annual Qty String: 110
 Measurement Unit: GAL
 Treatment Method: 001 RECYCLE
 Storage Method: METAL DRUM
 Haz Waste Hauler: 0242 EVERGREEN ENVIRONMEN
 Waste Desc: USED MOTOR OIL / SKYDROL
 Carcinogen: No

Inspection Date: 04/20/09
 Waste Item #: 342
 Waste Code: 342
 Waste Name: ORGANIC LIQUIDS W/ME
 Qnty at Inspection: 55
 Quantity String: 55
 Annual Qty: 110
 Annual Qty String: 110
 Measurement Unit: GAL
 Treatment Method: 001 RECYCLE
 Storage Method: METAL DRUM
 Haz Waste Hauler: 0242 EVERGREEN ENVIRONMEN
 Waste Desc: WASTE JET-A-FUEL
 Carcinogen: No

Facility ID: 134518
 Inactive Indicator: Active
 Business Code: 6HK52
 SIC: Not reported
 Permit Expiration: Not reported
 Owner: FEDERAL EXPRESS
 2nd Name: Not reported
 Mailing Address: 2221 W WASHINGTON AV
 Mailing City,St,Zip: SAN DIEGO, CA 92110
 Map Code/Business Plan on File: Not reported
 Corporate Code: Not reported
 Fire Dept District: Federal
 Census Tract Number: 63.00
 EPA ID: CAL000123636
 Gas Station: Not reported
 Inspection Date: 10/03/08
 Reinspection Date: Not reported

MAP FINDINGS

Map ID
 Direction
 Distance
 Distance (ft.)Site

EDR ID Number
 EPA ID Number

Database(s)

FEDERAL EXPRESS CORPORATION (Continued)

S103642976

Inspector Name: SANDERSO
 Violation Notice Issued: Not reported
 Facility Contact: CONNIE ROBERTSON/GSE
 Delinquent Flag: Not Delinquent
 Last Update: 08/30/10
 Last Delinquent Letter: Not reported
 Delinquent Comment: Not reported
 Last Letter Type: Not reported
 Property Owner: UNITED STATES OF AMERICA MILIT
 Property Address: Not reported
 Property City,St,Zip: 00000
 Tank Owner: Not reported
 Tank Address: Not reported
 Tank City,St,Zip: Not reported
 Business Plan Acceptance Date: Not reported
 Reinspection Date Y2K Compatible: 04/03/10
 Facility Phone: 619-688-9203

HMMD DISCLOSURE INVENTORY:

Item Number: NIT
 Chemical Name: NITROGEN GAS
 Case Number: 7727-37-9
 Quantity Stored At One Time: Not reported
 Quantity Stored at One Time: Not reported
 Annual Quantity String: Not reported
 Annual Quantity String: Not reported
 Measurement Units: Not reported
 Carcinogen: No
 1st Hazard Category: PRESSURE RELEASE
 2nd Hazard Category: Not reported

Item Number: OIL
 Chemical Name: OILS; LUBRICATING OILS
 Case Number: 8002-05-9
 Quantity Stored At One Time: Not reported
 Quantity Stored at One Time: Not reported
 Annual Quantity String: Not reported
 Annual Quantity String: Not reported
 Measurement Units: Not reported
 Carcinogen: No
 1st Hazard Category: FIRE
 2nd Hazard Category: CHRONIC

Item Number: OXY
 Chemical Name: OXYGEN
 Case Number: 7782-44-7
 Quantity Stored At One Time: Not reported
 Quantity Stored at One Time: Not reported
 Annual Quantity String: Not reported
 Annual Quantity String: Not reported
 Measurement Units: Not reported
 Carcinogen: No
 1st Hazard Category: FIRE
 2nd Hazard Category: PRESSURE RELEASE

Item Number: PRO
 Chemical Name: PROPANE
 Case Number: 74-98-6

MAP FINDINGS

Map ID
 Direction
 Distance
 Distance (ft.)Site

EDR ID Number

Database(s) EPA ID Number

FEDERAL EXPRESS CORPORATION (Continued)

S103642976

Quantity Stored At One Time: Not reported
 Quantity Stored at One Time: Not reported
 Annual Quantity String: Not reported
 Annual Quantity String: Not reported
 Measurement Units: Not reported
 Carcinogen: No
 1st Hazard Category: FIRE
 2nd Hazard Category: ACUTE

Item Number: WAS
 Chemical Name: WASTE 132 AQUEOUS SOL'N WITH METALS
 Case Number: Not reported
 Quantity Stored At One Time: Not reported
 Quantity Stored at One Time: Not reported
 Annual Quantity String: Not reported
 Annual Quantity String: Not reported
 Measurement Units: Not reported
 Carcinogen: No
 1st Hazard Category: CHRONIC
 2nd Hazard Category: Not reported

HMMD UNDERGROUND TANKS:

Tank Number: Not reported
 Tank ID Number: Not reported
 Waste or Product: Not reported
 Tank Contents: Not reported

HMMD VIOLATIONS:

Inspection Date: 09/21/01
 Waste Code: Not reported
 Occurrences: Not reported
 Item Number: 5766

Inspection Date: 09/21/01
 Waste Code: Not reported
 Occurrences: Not reported
 Item Number: 5767

Inspection Date: 09/21/01
 Waste Code: Not reported
 Occurrences: Not reported
 Item Number: 5768

Inspection Date: 05/27/97
 Waste Code: Not reported
 Occurrences: Not reported
 Item Number: 3309

Inspection Date: 05/27/97
 Waste Code: Not reported
 Occurrences: Not reported
 Item Number: 3310

Inspection Date: 07/28/98
 Waste Code: Not reported
 Occurrences: Not reported

MAP FINDINGS

Map ID
 Direction
 Distance
 Distance (ft.)Site

EDR ID Number

Database(s) EPA ID Number

FEDERAL EXPRESS CORPORATION (Continued)

S103642976

Item Number: 2074

 Inspection Date: 07/28/98
 Waste Code: Not reported
 Occurrences: Not reported
 Item Number: 2075

Inspection Date: 09/23/04
 Waste Code: Not reported
 Occurrences: Not reported
 Item Number: 0912

HMMD WASTE STREAMS:

Inspection Date: 10/03/08
 Waste Item #: 134
 Waste Code: 134
 Waste Name: AQUEOUS SOL'N W/LESS
 Qnty at Inspection: 55
 Quantity String: 55
 Annual Qty: 935
 Annual Qty String: 935
 Measurement Unit: GAL
 Treatment Method: 999 UNKNOWN
 Storage Method: METAL DRUM
 Haz Waste Hauler: 0015 ASBURY ENVIRONMENTAL
 Waste Desc: WATER & OIL
 Carcinogen: No

Inspection Date: 10/03/08
 Waste Item #: 135
 Waste Code: 135
 Waste Name: UNSPECIFIED AQUEOUS
 Qnty at Inspection: 85
 Quantity String: 85
 Annual Qty: 10
 Annual Qty String: 10
 Measurement Unit: GAL
 Treatment Method: 001 RECYCLE
 Storage Method: METAL DRUM
 Haz Waste Hauler: 0015 ASBURY ENVIRONMENTAL
 Waste Desc: WASTE ANTIFREEZE
 Carcinogen: No

Inspection Date: 10/03/08
 Waste Item #: 221
 Waste Code: 221
 Waste Name: WASTE OIL & MIXED OI
 Qnty at Inspection: 125
 Quantity String: 125
 Annual Qty: 845
 Annual Qty String: 845
 Measurement Unit: GAL
 Treatment Method: 001 RECYCLE
 Storage Method: ABVG TNK
 Haz Waste Hauler: 0015 ASBURY ENVIRONMENTAL
 Waste Desc: USED OIL
 Carcinogen: No

MAP FINDINGS

Map ID
 Direction
 Distance
 Distance (ft.)Site

EDR ID Number

Database(s) EPA ID Number

FEDERAL EXPRESS CORPORATION (Continued)

S103642976

Inspection Date: 10/03/08
 Waste Item #: 223
 Waste Code: 223
 Waste Name: UNSPEC OIL CONTAININ
 Qnty at Inspection: 500
 Quantity String: 500
 Annual Qty: 1720
 Annual Qty String: 1720
 Measurement Unit: LBS
 Treatment Method: 999 UNKNOWN
 Storage Method: METAL DRUM
 Haz Waste Hauler: 1406 SAFETY-KLEEN SYSTEMS
 Waste Desc: OIL CONTAMINATED ABSORBNT
 Carcinogen: No

Inspection Date: 10/03/08
 Waste Item #: 331
 Waste Code: 331
 Waste Name: OFF-SPEC,AGED,SURPLU
 Qnty at Inspection: 55
 Quantity String: 55
 Annual Qty: 55
 Annual Qty String: 55
 Measurement Unit: GAL
 Treatment Method: 001 RECYCLE
 Storage Method: METAL DRUM
 Haz Waste Hauler: 0015 ASBURY ENVIR. SERVIC
 Waste Desc: WASTE JET A-SUMP FUEL
 Carcinogen: No

Inspection Date: 10/03/08
 Waste Item #: 343
 Waste Code: 343
 Waste Name: UNSPEC ORGANIC LIQUI
 Qnty at Inspection: 15
 Quantity String: 15
 Annual Qty: 55
 Annual Qty String: 55
 Measurement Unit: GAL
 Treatment Method: 001 RECYCLE
 Storage Method: METAL DRUM
 Haz Waste Hauler: 1406 SAFETY-KLEEN SYSTEMS
 Waste Desc: DAMAGED GOODS
 Carcinogen: No

Inspection Date: 10/03/08
 Waste Item #: 888
 Waste Code: 888
 Waste Name: USED OIL FILTERS
 Qnty at Inspection: 200
 Quantity String: 200
 Annual Qty: 400
 Annual Qty String: 400
 Measurement Unit: LBS
 Treatment Method: 888 FILTERS/METAL RE
 Storage Method: METAL DRUM
 Haz Waste Hauler: 1406 SAFETY-KLEEN

MAP FINDINGS

Map ID
 Direction
 Distance
 Distance (ft.)Site

EDR ID Number
 EPA ID Number

Database(s)

FEDERAL EXPRESS CORPORATION (Continued)

S103642976

Waste Desc: USED OIL FILTERS
 Carcinogen: No

HAZNET:

Gepaid: CAL000123636
 Contact: BARBARA HODICK-SR ENV SPECLST
 Telephone: 9014348460
 Facility Addr2: Not reported
 Mailing Name: Not reported
 Mailing Address: 3620 HACKS CROSS RD BLDG B 2ND FL
 Mailing City,St,Zip: MEMPHIS, TN 381257113
 Gen County: San Diego
 TSD EPA ID: NVT330010000
 TSD County: 99
 Waste Category: Unspecified organic liquid mixture
 Disposal Method: H132
 Tons: 0.02
 Facility County: San Diego

Gepaid: CAL000123636
 Contact: BARBARA HODICK-SR ENV SPECLST
 Telephone: 9014348460
 Facility Addr2: Not reported
 Mailing Name: Not reported
 Mailing Address: 3620 HACKS CROSS RD BLDG B 2ND FL
 Mailing City,St,Zip: MEMPHIS, TN 381257113
 Gen County: San Diego
 TSD EPA ID: CAT000613893
 TSD County: Los Angeles
 Waste Category: Aqueous solution with less than 10% total organic residues
 Disposal Method: H141
 Tons: 0.09
 Facility County: San Diego

Gepaid: CAL000123636
 Contact: BARBARA HODICK-SR ENV SPECLST
 Telephone: 9014348460
 Facility Addr2: Not reported
 Mailing Name: Not reported
 Mailing Address: 3620 HACKS CROSS RD BLDG B 2ND FL
 Mailing City,St,Zip: MEMPHIS, TN 381257113
 Gen County: San Diego
 TSD EPA ID: NVT330010000
 TSD County: 99
 Waste Category: Unspecified aqueous solution
 Disposal Method: H039
 Tons: 0.1
 Facility County: San Diego

Gepaid: CAL000123636
 Contact: BARBARA HODICK-SR ENV SPECLST
 Telephone: 9014348460
 Facility Addr2: Not reported
 Mailing Name: Not reported
 Mailing Address: 3620 HACKS CROSS RD BLDG B 2ND FL
 Mailing City,St,Zip: MEMPHIS, TN 381257113

MAP FINDINGS

Map ID
 Direction
 Distance
 Distance (ft.)Site

EDR ID Number
 EPA ID Number

Database(s)

FEDERAL EXPRESS CORPORATION (Continued)

S103642976

Gen County: San Diego
 TSD EPA ID: TXD077603371
 TSD County: 99
 Waste Category: Unspecified oil-containing waste
 Disposal Method: H141
 Tons: 0.02
 Facility County: San Diego

Gepaid: CAL000123636
 Contact: BARBARA HODICK-SR ENV SPECLST
 Telephone: 9014348460
 Facility Addr2: Not reported
 Mailing Name: Not reported
 Mailing Address: 3620 HACKS CROSS RD BLDG B 2ND FL
 Mailing City,St,Zip: MEMPHIS, TN 381257113
 Gen County: San Diego
 TSD EPA ID: NVT330010000
 TSD County: 99
 Waste Category: Other organic solids
 Disposal Method: H132
 Tons: 0.44
 Facility County: San Diego

[Click this hyperlink](#) while viewing on your computer to access 45 additional CA_HAZNET: record(s) in the EDR Site Report.

217

**FEDERAL EXPRESS
 2221 WASHINGTON ST W
 SAN DIEGO, CA 92110**

**FINDS 1006823715
 EMI N/A**

FINDS:

Registry ID: 110013822854

Environmental Interest/Information System

The NEI (National Emissions Inventory) database contains information on stationary and mobile sources that emit criteria air pollutants and their precursors, as well as hazardous air pollutants (HAPs).

EMI:

Year: 2000
 County Code: 37
 Air Basin: SD
 Facility ID: 96389
 Air District Name: SD
 SIC Code: 4731
 Air District Name: SAN DIEGO COUNTY APCD
 Community Health Air Pollution Info System: Not reported
 Consolidated Emission Reporting Rule: Not reported
 Total Organic Hydrocarbon Gases Tons/Yr: 0
 Reactive Organic Gases Tons/Yr: 0
 Carbon Monoxide Emissions Tons/Yr: 0
 NOX - Oxides of Nitrogen Tons/Yr: 1
 SOX - Oxides of Sulphur Tons/Yr: 0
 Particulate Matter Tons/Yr: 0
 Part. Matter 10 Micrometers & Smlr Tons/Yr: 0

MAP FINDINGS

Map ID
 Direction
 Distance
 Distance (ft.)Site

EDR ID Number

Database(s) EPA ID Number

FEDERAL EXPRESS (Continued)

1006823715

Year: 2001
 County Code: 37
 Air Basin: SD
 Facility ID: 96389
 Air District Name: SD
 SIC Code: 4731
 Air District Name: SAN DIEGO COUNTY APCD
 Community Health Air Pollution Info System: Not reported
 Consolidated Emission Reporting Rule: Not reported
 Total Organic Hydrocarbon Gases Tons/Yr: 0
 Reactive Organic Gases Tons/Yr: 0
 Carbon Monoxide Emissions Tons/Yr: 0
 NOX - Oxides of Nitrogen Tons/Yr: 1
 SOX - Oxides of Sulphur Tons/Yr: 0
 Particulate Matter Tons/Yr: 0
 Part. Matter 10 Micrometers & Smlr Tons/Yr: 0

Year: 2002
 County Code: 37
 Air Basin: SD
 Facility ID: 96389
 Air District Name: SD
 SIC Code: 4731
 Air District Name: SAN DIEGO COUNTY APCD
 Community Health Air Pollution Info System: Not reported
 Consolidated Emission Reporting Rule: Not reported
 Total Organic Hydrocarbon Gases Tons/Yr: 0
 Reactive Organic Gases Tons/Yr: 0
 Carbon Monoxide Emissions Tons/Yr: 0
 NOX - Oxides of Nitrogen Tons/Yr: 1
 SOX - Oxides of Sulphur Tons/Yr: 0
 Particulate Matter Tons/Yr: 0
 Part. Matter 10 Micrometers & Smlr Tons/Yr: 0

Year: 2003
 County Code: 37
 Air Basin: SD
 Facility ID: 96389
 Air District Name: SD
 SIC Code: 4731
 Air District Name: SAN DIEGO COUNTY APCD
 Community Health Air Pollution Info System: Not reported
 Consolidated Emission Reporting Rule: Not reported
 Total Organic Hydrocarbon Gases Tons/Yr: 0
 Reactive Organic Gases Tons/Yr: 0
 Carbon Monoxide Emissions Tons/Yr: 0
 NOX - Oxides of Nitrogen Tons/Yr: 1
 SOX - Oxides of Sulphur Tons/Yr: 0
 Particulate Matter Tons/Yr: 0
 Part. Matter 10 Micrometers & Smlr Tons/Yr: 0

Year: 2004
 County Code: 37
 Air Basin: SD
 Facility ID: 96389
 Air District Name: SD
 SIC Code: 4731

MAP FINDINGS

Map ID
 Direction
 Distance
 Distance (ft.)Site

EDR ID Number
 EPA ID Number

Database(s)

FEDERAL EXPRESS (Continued)

1006823715

Air District Name: SAN DIEGO COUNTY APCD
 Community Health Air Pollution Info System: Not reported
 Consolidated Emission Reporting Rule: Not reported
 Total Organic Hydrocarbon Gases Tons/Yr: 0.10113618
 Reactive Organic Gases Tons/Yr: 0.089412485
 Carbon Monoxide Emissions Tons/Yr: 0.22345397
 NOX - Oxides of Nitrogen Tons/Yr: 1.03728095
 SOX - Oxides of Sulphur Tons/Yr: 0.01218715
 Particulate Matter Tons/Yr: 0.07291692
 Part. Matter 10 Micrometers & Smlr Tons/Yr: 0.07291692

Year: 2005
 County Code: 37
 Air Basin: SD
 Facility ID: 96389
 Air District Name: SD
 SIC Code: 4731
 Air District Name: SAN DIEGO COUNTY APCD
 Community Health Air Pollution Info System: Not reported
 Consolidated Emission Reporting Rule: Not reported
 Total Organic Hydrocarbon Gases Tons/Yr: .10113618
 Reactive Organic Gases Tons/Yr: .089412485
 Carbon Monoxide Emissions Tons/Yr: .22345397
 NOX - Oxides of Nitrogen Tons/Yr: 1.03728095
 SOX - Oxides of Sulphur Tons/Yr: .01218715
 Particulate Matter Tons/Yr: .0747099590163934426
 Part. Matter 10 Micrometers & Smlr Tons/Yr: .07291692

Year: 2006
 County Code: 37
 Air Basin: SD
 Facility ID: 96389
 Air District Name: SD
 SIC Code: 4731
 Air District Name: SAN DIEGO COUNTY APCD
 Community Health Air Pollution Info System: Not reported
 Consolidated Emission Reporting Rule: Not reported
 Total Organic Hydrocarbon Gases Tons/Yr: .10113618
 Reactive Organic Gases Tons/Yr: .089412485
 Carbon Monoxide Emissions Tons/Yr: .22345397
 NOX - Oxides of Nitrogen Tons/Yr: 1.03728095
 SOX - Oxides of Sulphur Tons/Yr: .01218715
 Particulate Matter Tons/Yr: .0747099590163934426
 Part. Matter 10 Micrometers & Smlr Tons/Yr: .07291692

217

**SUPERIOR GLASSING
 5941 PACIFIC HWY STE 5
 SAN DIEGO, CA 92110**

**HAZNET S100875317
 N/A**

HAZNET:

Gepaid: CAL000073348
 Contact: WILLIAM STONECIPHER
 Telephone: 0000000000
 Facility Addr2: Not reported
 Mailing Name: Not reported
 Mailing Address: 5941 PACIFIC HWY STE 5
 Mailing City,St,Zip: SAN DIEGO, CA 921100000
 Gen County: San Diego

MAP FINDINGS

Map ID
 Direction
 Distance
 Distance (ft.)Site

EDR ID Number

Database(s) EPA ID Number

SUPERIOR GLASSING (Continued)

S100875317

TSD EPA ID: CAT080022148
 TSD County: San Bernardino
 Waste Category: Oxygenated solvents (acetone, butanol, ethyl acetate, etc.)
 Disposal Method: Transfer Station
 Tons: 1.5625
 Facility County: San Diego

Gepaid: CAL000073348
 Contact: WILLIAM STONECIPHER
 Telephone: 0000000000
 Facility Addr2: Not reported
 Mailing Name: Not reported
 Mailing Address: 5941 PACIFIC HWY STE 5
 Mailing City,St,Zip: SAN DIEGO, CA 921100000

Gen County: San Diego
 TSD EPA ID: CAT080011059
 TSD County: Los Angeles
 Waste Category: Oxygenated solvents (acetone, butanol, ethyl acetate, etc.)
 Disposal Method: Treatment, Tank
 Tons: .2293
 Facility County: San Diego

Gepaid: CAL000073348
 Contact: WILLIAM STONECIPHER
 Telephone: 0000000000
 Facility Addr2: Not reported
 Mailing Name: Not reported
 Mailing Address: 5941 PACIFIC HWY STE 5
 Mailing City,St,Zip: SAN DIEGO, CA 921100000
 Gen County: San Diego
 TSD EPA ID: CAD008252405
 TSD County: Los Angeles
 Waste Category: Unspecified solvent mixture Waste
 Disposal Method: Recycler
 Tons: .4587
 Facility County: San Diego

Gepaid: CAL000073348
 Contact: WILLIAM STONECIPHER
 Telephone: 0000000000
 Facility Addr2: Not reported
 Mailing Name: Not reported
 Mailing Address: 5941 PACIFIC HWY STE 5
 Mailing City,St,Zip: SAN DIEGO, CA 921100000
 Gen County: San Diego
 TSD EPA ID: CAD000088252
 TSD County: Los Angeles
 Waste Category: Oxygenated solvents (acetone, butanol, ethyl acetate, etc.)
 Disposal Method: Transfer Station
 Tons: .2293
 Facility County: San Diego

Gepaid: CAL000073348
 Contact: WILLIAM STONECIPHER
 Telephone: 0000000000
 Facility Addr2: Not reported
 Mailing Name: Not reported

MAP FINDINGS

Map ID
 Direction
 Distance
 Distance (ft.)Site

EDR ID Number
 EPA ID Number

Database(s)

SUPERIOR GLASSING (Continued)

S100875317

Mailing Address: 5941 PACIFIC HWY STE 5
 Mailing City,St,Zip: SAN DIEGO, CA 921100000
 Gen County: San Diego
 TSD EPA ID: CAT080011059
 TSD County: Los Angeles
 Waste Category: Oxygenated solvents (acetone, butanol, ethyl acetate, etc.)
 Disposal Method: Disposal, Other
 Tons: .2293
 Facility County: San Diego

[Click this hyperlink](#) while viewing on your computer to access additional CA_HAZNET: detail in the EDR Site Report.

218

**COUSINS WAREHOUSE
 1691 HANCOCK STREET
 SAN DIEGO, CA 92101**

**HAZNET S102819896
 N/A**

HAZNET:

Gepaid: CAL000115074
 Contact: WAJEEH BERRY - PRESIDENT/CEO
 Telephone: 0000000000
 Facility Addr2: Not reported
 Mailing Name: Not reported
 Mailing Address: 1691 HANCOCK ST
 Mailing City,St,Zip: SAN DIEGO, CA 921010000
 Gen County: San Diego
 TSD EPA ID: CAD003963592
 TSD County: Santa Clara
 Waste Category: Metal sludge - Alkaline solution (pH <UN> 12.5) with metals (antimony, arsenic, barium, beryllium, cadmium, chromium, cobalt, copper, lead, mercury, molybdenum, nickel, selenium, silver, thallium, vanadium, and zinc)
 Disposal Method: Recycler
 Tons: .2000
 Facility County: San Diego

218

**ENTERPRISE RENT A CAR
 1691 HANCOCK ST
 SAN DIEGO, CA 92101**

**WIP S103241076
 San Diego Co. HMMD N/A
 HAZNET**

WIP:

Region: 4
 File Number: 115.0125
File Status: Backlog
 Staff: CCHARMLE
 Facility Suite: Not reported

San Diego Co. HMMD:

Facility ID: 202887
 Inactive Indicator: Active
 Business Code: 6HK21
 SIC: Not reported
 Permit Expiration: Not reported
 Owner: ENTERPRISE RENT A CAR CO OF LA
 2nd Name: Not reported
 Mailing Address: 1691 HANCOCK ST

MAP FINDINGS

Map ID
 Direction
 Distance
 Distance (ft.)Site

EDR ID Number
 EPA ID Number

Database(s)

ENTERPRISE RENT A CAR (Continued)

S103241076

Mailing City,St,Zip: SAN DIEGO, CA 92101
 Map Code/Business Plan on File: Not reported
 Corporate Code: Not reported
 Fire Dept District: San Diego
 Census Tract Number: 65.00
 EPA ID: Not reported
 Gas Station: Not reported
 Inspection Date: 10/02/08
 Reinspection Date: Not reported
 Inspector Name: SANDERSO
 Violation Notice Issued: Not reported
 Facility Contact: ED PURDY
 Delinquent Flag: Not Delinquent
 Last Update: 08/30/10
 Last Delinquent Letter: Not reported
 Delinquent Comment: Not reported
 Last Letter Type: Not reported
 Property Owner: BERRY WAJEEH SEPARATE PROPERTY
 Property Address: 2731 SCHENLEY TER
 Property City,St,Zip: SAN DIEGO, CA 92122
 Tank Owner: Not reported
 Tank Address: Not reported
 Tank City,St,Zip: Not reported
 Business Plan Acceptance Date: Not reported
 Reinspection Date Y2K Compatible: 04/02/10
 Facility Phone: 619-294-3313

HMMD DISCLOSURE INVENTORY:

Item Number: GAS
 Chemical Name: GASOLINE REGULAR UNLEADED
 Case Number: 8006-61-9
 Quantity Stored At One Time: Not reported
 Quantity Stored at One Time: Not reported
 Annual Quantity String: Not reported
 Annual Quantity String: Not reported
 Measurement Units: Not reported
 Carcinogen: No
 1st Hazard Category: FIRE
 2nd Hazard Category: ACUTE

Item Number: SOA
 Chemical Name: SOAP
 Case Number: 1310-73-2
 Quantity Stored At One Time: Not reported
 Quantity Stored at One Time: Not reported
 Annual Quantity String: Not reported
 Annual Quantity String: Not reported
 Measurement Units: Not reported
 Carcinogen: No
 1st Hazard Category: CHRONIC
 2nd Hazard Category: Not reported

HMMD UNDERGROUND TANKS:

Tank Number: Not reported
 Tank ID Number: Not reported
 Waste or Product: Not reported
 Tank Contents: Not reported

MAP FINDINGS

Map ID
 Direction
 Distance
 Distance (ft.)Site

EDR ID Number

Database(s) EPA ID Number

ENTERPRISE RENT A CAR (Continued)

S103241076

HMMD VIOLATIONS:

Inspection Date: 03/17/05
 Waste Code: Not reported
 Occurrences: Not reported
 Item Number: 5471

Inspection Date: 03/17/05
 Waste Code: Not reported
 Occurrences: Not reported
 Item Number: 5472

Inspection Date: 10/13/06
 Waste Code: Not reported
 Occurrences: Not reported
 Item Number: 8187

Inspection Date: 10/02/08
 Waste Code: Not reported
 Occurrences: Not reported
 Item Number: 3749

HMMD WASTE STREAMS:

Inspection Date: Not reported
 Waste Item #: Not reported
 Waste Code: Not reported
 Waste Name: Not reported
 Qnty at Inspection: Not reported
 Quantity String: Not reported
 Annual Qty: Not reported
 Annual Qty String: Not reported
 Measurement Unit: Not reported
 Treatment Method: Not reported
 Storage Method: Not reported
 Haz Waste Hauler: Not reported
 Waste Desc: Not reported
 Carcinogen: No

Facility ID: 137741
 Inactive Indicator: Active
 Business Code: 6HK18
 SIC: Not reported
 Permit Expiration: Not reported
 Owner: ENTERPRISE RENT A CAR CO OF LA
 2nd Name: Not reported
 Mailing Address: 1691 HANCOCK ST
 Mailing City, St, Zip: SAN DIEGO, CA 92101
 Map Code/Business Plan on File: Not reported
 Corporate Code: Not reported
 Fire Dept District: San Diego
 Census Tract Number: 65.00
 EPA ID: Not reported
 Gas Station: Not reported
 Inspection Date: 10/18/01
 Reinspection Date: Not reported
 Inspector Name: LEGACY

MAP FINDINGS

Map ID
 Direction
 Distance
 Distance (ft.)Site

EDR ID Number
 EPA ID Number

Database(s)

ENTERPRISE RENT A CAR (Continued)

S103241076

Violation Notice Issued: Not reported
 Facility Contact: MATT WATSON
 Delinquent Flag: Not Delinquent
 Last Update: 08/30/10
 Last Delinquent Letter: Not reported
 Delinquent Comment: Not reported
 Last Letter Type: Not reported
 Property Owner: BERRY WAJEEH SEPARATE PROPERTY
 Property Address: 2731 SCHENLEY TER
 Property City,St,Zip: SAN DIEGO, CA 92122
 Tank Owner: Not reported
 Tank Address: Not reported
 Tank City,St,Zip: Not reported
 Business Plan Acceptance Date: Not reported
 Reinspection Date Y2K Compatible: Not reported
 Facility Phone: 619-294-3313

HMMD DISCLOSURE INVENTORY:

Item Number: Not reported
 Chemical Name: Not reported
 Case Number: Not reported
 Quantity Stored At One Time: Not reported
 Quantity Stored at One Time: Not reported
 Annual Quantity String: Not reported
 Annual Quantity String: Not reported
 Measurement Units: Not reported
 Carcinogen: No
 1st Hazard Category: Not reported
 2nd Hazard Category: Not reported

HMMD UNDERGROUND TANKS:

Tank Number: Not reported
 Tank ID Number: Not reported
 Waste or Product: Not reported
 Tank Contents: Not reported

HMMD VIOLATIONS:

Inspection Date: 10/11/99
 Waste Code: Not reported
 Occurrences: Not reported
 Item Number: 5073

Inspection Date: 10/18/01
 Waste Code: Not reported
 Occurrences: Not reported
 Item Number: 6579

Inspection Date: 10/18/01
 Waste Code: Not reported
 Occurrences: Not reported
 Item Number: 6580

Inspection Date: 04/02/98
 Waste Code: Not reported
 Occurrences: Not reported
 Item Number: 8576

MAP FINDINGS

Map ID
 Direction
 Distance
 Distance (ft.)Site

EDR ID Number
 EPA ID Number

Database(s)

ENTERPRISE RENT A CAR (Continued)

S103241076

HMMD WASTE STREAMS:

Inspection Date: Not reported
 Waste Item #: Not reported
 Waste Code: Not reported
 Waste Name: Not reported
 Qnty at Inspection: Not reported
 Quantity String: Not reported
 Annual Qty: Not reported
 Annual Qty String: Not reported
 Measurement Unit: Not reported
 Treatment Method: Not reported
 Storage Method: Not reported
 Haz Waste Hauler: Not reported
 Waste Desc: Not reported
 Carcinogen: No

HAZNET:

Gepaid: CAC001309936
 Contact: ENTERPRISE RENT A CAR
 Telephone: 0000000000
 Facility Addr2: Not reported
 Mailing Name: Not reported
 Mailing Address: 6330 MARINDUSTRY DR
 Mailing City,St,Zip: SAN DIEGO, CA 921210000
 Gen County: San Diego
 TSD EPA ID: AZC950823111
 TSD County: 99
 Waste Category: Asbestos-containing waste
 Disposal Method: Disposal, Land Fill
 Tons: 2.7812
 Facility County: San Diego

219

READING FAMILY TRUST/RESIDENCE
3447 KITE ST
SAN DIEGO, CA 92103

SLIC
San Diego Co. HMMD
SAN DIEGO CO. SAM

S104756712
N/A

SLIC:

Region: STATE
Facility Status: Completed - Case Closed
 Status Date: 1999-04-12 00:00:00
 Global Id: T0608193498
 Lead Agency: SAN DIEGO COUNTY LOP
 Lead Agency Case Number: H38274-001
 Latitude: 32.741702
 Longitude: -117.174644
 Case Type: Cleanup Program Site
 Case Worker: ML
 Local Agency: Not reported
 RB Case Number: Not reported
 File Location: Local Agency
 Potential Media Affected: Soil
 Potential Contaminants of Concern: Heating Oil / Fuel Oil
 Site History: Not reported

Click here to access the California GeoTracker records for this facility:

MAP FINDINGS

Map ID
 Direction
 Distance
 Distance (ft.)Site

EDR ID Number
 EPA ID Number

Database(s)

READING FAMILY TRUST/RESIDENCE (Continued)

S104756712

San Diego Co. HMMD:

Facility ID:	138274
Inactive Indicator:	Active
Business Code:	Not reported
SIC:	Not reported
Permit Expiration:	Not reported
Owner:	Not reported
2nd Name:	Not reported
Mailing Address:	Not reported
Mailing City,St,Zip:	Not reported
Map Code/Business Plan on File:	Not reported
Corporate Code:	Not reported
Fire Dept District:	Not reported
Census Tract Number:	61.00
EPA ID:	Not reported
Gas Station:	Not reported
Inspection Date:	Not reported
Reinspection Date:	Not reported
Inspector Name:	Not reported
Violation Notice Issued:	Not reported
Facility Contact:	Not reported
Delinquent Flag:	Not Delinquent
Last Update:	08/30/10
Last Delinquent Letter:	Not reported
Delinquent Comment:	Not reported
Last Letter Type:	Not reported
Property Owner:	ASTURIAS FRANCISCO J
Property Address:	3447 KITE ST
Property City,St,Zip:	SAN DIEGO, CA 92103
Tank Owner:	Not reported
Tank Address:	Not reported
Tank City,St,Zip:	Not reported
Business Plan Acceptance Date:	Not reported
Reinspection Date Y2K Compatible:	Not reported
Facility Phone:	Not reported

HMMD DISCLOSURE INVENTORY:

Item Number:	Not reported
Chemical Name:	Not reported
Case Number:	Not reported
Quantity Stored At One Time:	Not reported
Quantity Stored at One Time:	Not reported
Annual Quantity String:	Not reported
Annual Quantity String:	Not reported
Measurement Units:	Not reported
Carcinogen:	No
1st Hazard Category:	Not reported
2nd Hazard Category:	Not reported

HMMD UNDERGROUND TANKS:

Tank Number:	Not reported
Tank ID Number:	Not reported
Waste or Product:	Not reported
Tank Contents:	Not reported

HMMD VIOLATIONS:

MAP FINDINGS

Map ID
 Direction
 Distance
 Distance (ft.)Site

EDR ID Number
 EPA ID Number

Database(s)

READING FAMILY TRUST/RESIDENCE (Continued)

S104756712

Inspection Date: Not reported
 Waste Code: Not reported
 Occurrences: Not reported
 Item Number: Not reported

HMMD WASTE STREAMS:

Inspection Date: Not reported
 Waste Item #: Not reported
 Waste Code: Not reported
 Waste Name: Not reported
 Qnty at Inspection: Not reported
 Quantity String: Not reported
 Annual Qty: Not reported
 Annual Qty String: Not reported
 Measurement Unit: Not reported
 Treatment Method: Not reported
 Storage Method: Not reported
 Haz Waste Hauler: Not reported
 Waste Desc: Not reported
 Carcinogen: No

SAN DIEGO CO. SAM:

Case Number: H38274-001
 Agency: DEH Site Assessment & Mitigation
Funding: Private - VAP
 FType: Soils Only
 FStatus: 9
 Date: 4/12/1999
 Date Began: Not reported

220

AMERIGAS
3695 CALIFORNIA ST
SAN DIEGO, CA 92101

San Diego Co. HMMD

S104753626
N/A

San Diego Co. HMMD:

Facility ID: 133159
 Inactive Indicator: Active
 Business Code: 6HK18
 SIC: Not reported
 Permit Expiration: Not reported
 Owner: AMERIGAS
 2nd Name: AMERIGAS
 Mailing Address: 120 WOODLAND PY
 Mailing City, St, Zip: SAN MARCOS, CA 92069
 Map Code/Business Plan on File: Not reported
 Corporate Code: Not reported
 Fire Dept District: San Diego
 Census Tract Number: 65.00
 EPA ID: Not reported
 Gas Station: Not reported
 Inspection Date: 09/10/03
 Reinspection Date: Not reported
 Inspector Name: CFUENTEC
 Violation Notice Issued: Not reported
 Facility Contact: BILL WEBB
 Delinquent Flag: Not Delinquent

MAP FINDINGS

Map ID
 Direction
 Distance
 Distance (ft.)Site

EDR ID Number
 EPA ID Number

Database(s)

AMERIGAS (Continued)

S104753626

Last Update: 08/30/10
 Last Delinquent Letter: Not reported
 Delinquent Comment: Not reported
 Last Letter Type: Not reported
 Property Owner: T O B TRUST NO 1 01-10-01
 Property Address: 5715 BALTIMORE DR 14
 Property City,St,Zip: LA MESA, CA 91942
 Tank Owner: Not reported
 Tank Address: Not reported
 Tank City,St,Zip: Not reported
 Business Plan Acceptance Date: Not reported
 Reinspection Date Y2K Compatible: Not reported
 Facility Phone: 858-578-6513

HMMD DISCLOSURE INVENTORY:

Item Number: Not reported
 Chemical Name: Not reported
 Case Number: Not reported
 Quantity Stored At One Time: Not reported
 Quantity Stored at One Time: Not reported
 Annual Quantity String: Not reported
 Annual Quantity String: Not reported
 Measurement Units: Not reported
 Carcinogen: No
 1st Hazard Category: Not reported
 2nd Hazard Category: Not reported

HMMD UNDERGROUND TANKS:

Tank Number: Not reported
 Tank ID Number: Not reported
 Waste or Product: Not reported
 Tank Contents: Not reported

HMMD VIOLATIONS:

Inspection Date: 06/24/96
 Waste Code: Not reported
 Occurrences: Not reported
 Item Number: 0382

Inspection Date: 06/24/96
 Waste Code: Not reported
 Occurrences: Not reported
 Item Number: 0383

HMMD WASTE STREAMS:

Inspection Date: Not reported
 Waste Item #: Not reported
 Waste Code: Not reported
 Waste Name: Not reported
 Qnty at Inspection: Not reported
 Quantity String: Not reported
 Annual Qty: Not reported
 Annual Qty String: Not reported
 Measurement Unit: Not reported
 Treatment Method: Not reported
 Storage Method: Not reported

MAP FINDINGS

Map ID
 Direction
 Distance
 Distance (ft.)Site

EDR ID Number

Database(s) EPA ID Number

AMERIGAS (Continued)

S104753626

Haz Waste Hauler: Not reported
 Waste Desc: Not reported
 Carcinogen: No

221

**UNION OIL SERVICE STATION #573
 3585 INDIA ST
 SAN DIEGO, CA 92101**

**HIST UST U001572616
 N/A**

HIST UST:

Region: STATE
 Facility ID: 00000055179
 Facility Type: Gas Station
 Other Type: Not reported
 Total Tanks: 0003
 Contact Name: DOUGLAS T. YOUNCE
 Telephone: 6192981618
 Owner Name: UNION OIL COMPANY OF CALIFORNI
 Owner Address: 123 CAMINO DELA REINA
 Owner City,St,Zip: SAN DIEGO, CA 92108

Tank Num: 001
 Container Num: 1
 Year Installed: 1966
 Tank Capacity: 00010000
 Tank Used for: PRODUCT
 Type of Fuel: PREMIUM
 Tank Construction: Not reported
 Leak Detection: Stock Inventor, 10

Tank Num: 002
 Container Num: 2
 Year Installed: 1966
 Tank Capacity: 00010000
 Tank Used for: PRODUCT
 Type of Fuel: UNLEADED
 Tank Construction: Not reported
 Leak Detection: Stock Inventor, 10

Tank Num: 003
 Container Num: 3
 Year Installed: 1966
 Tank Capacity: 00000280
 Tank Used for: WASTE
 Type of Fuel: WASTE OIL
 Tank Construction: Not reported
 Leak Detection: None

MAP FINDINGS

Map ID Direction Distance Distance (ft.) Site Database(s) EPA ID Number EDR ID Number

221 UNOCAL CORPORATION
3585 INDIA ST
SAN DIEGO, CA 92101

HIST CORTESE
LUST
SWEEPS UST
San Diego Co. HMMD
SAN DIEGO CO. SAM S101302040
N/A

CORTESE:

Region: CORTESE
Facility County Code: 37
Reg By: LTNKA
Reg Id: 9UT1900

LUST:

Region: STATE
Global Id: T0607300681
Latitude: 32.7406
Longitude: -117.178472
Case Type: LUST Cleanup Site
Status: Completed - Case Closed
Status Date: 2001-07-30 00:00:00
Lead Agency: SAN DIEGO COUNTY LOP
Case Worker: JS
Local Agency: Not reported
RB Case Number: 9UT1900
LOC Case Number: H05821-001
File Location: Local Agency
Potential Media Affect: Other Groundwater (uses other than drinking water)
Potential Contaminants of Concern: Gasoline
Site History: Not reported

[Click here to access the California GeoTracker records for this facility:](#)

LUST REG 9:

Region: 9
Status: Remedial action (cleanup) Underway
Case Number: 9UT1900
Local Case: H05821-001
Substance: Unleaded Gasoline
Qty Leaked: 0
Abate Method: Not reported
Local Agency: San Diego
How Found: Other Means
How Stopped: Other Means
Source: Unknown
Cause: Unknown
Lead Agency: Local Agency
Case Type: Other ground water affected
Date Found: 06/27/1989
Date Stopped: 06/27/1989
Confirm Date: 07/31/1989
Submit Workplan: 2/4/91
Prelim Assess: / /
Desc Pollution: Not reported
Remed Plan: / /
Remed Action: 7/31/89
Began Monitor: Not reported
Release Date: 06/27/1989
Enforce Date: Not reported

MAP FINDINGS

Map ID
 Direction
 Distance
 Distance (ft.)Site

EDR ID Number

Database(s) EPA ID Number

UNOCAL CORPORATION (Continued)

S101302040

Closed Date: Not reported
 Enforce Type: Not reported
 Pilot Program: LOP
 Basin Number: 908.21
 GW Depth: Not reported
 Beneficial Use: NBNB/E
 NPDES Number: Not reported
 Priority: 2B
 File Dispn: File discarded, case closed
 Interim Remedial Actions: No
 Cleanup and Abatement order Number: Not reported
 Waste Discharge Requirement Number: Not reported

SWEEPS UST:

Status: A
 Comp Number: 5821
 Number: 9
 Board Of Equalization: 44-000051
 Ref Date: Not reported
 Act Date: 06-26-92
 Created Date: 02-29-88
 Tank Status: A
 Owner Tank Id: Not reported
 Swrcb Tank Id: 37-000-005821-000004
 Actv Date: Not reported
 Capacity: 12000
 Tank Use: M.V. FUEL
 Stg: P
 Content: REG UNLEADED
 Number Of Tanks: 3

Status: A
 Comp Number: 5821
 Number: 9
 Board Of Equalization: 44-000051
 Ref Date: Not reported
 Act Date: 06-26-92
 Created Date: 02-29-88
 Tank Status: A
 Owner Tank Id: Not reported
 Swrcb Tank Id: 37-000-005821-000005
 Actv Date: Not reported
 Capacity: 12000
 Tank Use: M.V. FUEL
 Stg: P
 Content: REG UNLEADED
 Number Of Tanks: Not reported

Status: A
 Comp Number: 5821
 Number: 9
 Board Of Equalization: 44-000051
 Ref Date: Not reported
 Act Date: 06-26-92
 Created Date: 02-29-88
 Tank Status: A
 Owner Tank Id: Not reported

MAP FINDINGS

Map ID
 Direction
 Distance
 Distance (ft.)Site

EDR ID Number
 EPA ID Number

Database(s)

UNOCAL CORPORATION (Continued)

S101302040

Swrcb Tank Id: 37-000-005821-000006
 Actv Date: Not reported
 Capacity: 500
 Tank Use: PETROLEUM
 Stg: W
 Content: Not reported
 Number Of Tanks: Not reported

San Diego Co. HMMD:

Facility ID: 105821
 Inactive Indicator: Active
 Business Code: Not reported
 SIC: Not reported
 Permit Expiration: Not reported
 Owner: UNION OIL CO OF CA
 2nd Name: UNOCAL 90 SYED RIZVI, ENV ENG
 Mailing Address: PO BOX 25376
 Mailing City,St,Zip: SANTA ANA, CA 92799
 Map Code/Business Plan on File: Not reported
 Corporate Code: Not reported
 Fire Dept District: Not reported
 Census Tract Number: 2.00
 EPA ID: CAL000030645
 Gas Station: Not reported
 Inspection Date: 09/30/92
 Reinspection Date: Not reported
 Inspector Name: LEGACY
 Violation Notice Issued: Not reported
 Facility Contact: JAY YABUT
 Delinquent Flag: Not Delinquent
 Last Update: 08/30/10
 Last Delinquent Letter: Not reported
 Delinquent Comment: Not reported
 Last Letter Type: Not reported
 Property Owner: 3585 INDIA STREET L L C
 Property Address: P O BOX 81363
 Property City,St,Zip: SAN DIEGO, CA 92138
 Tank Owner: UNION OIL CO OF CA
 Tank Address: P O BOX 7600
 Tank City,St,Zip: San Diego, CA 92138
 Business Plan Acceptance Date: Not reported
 Reinspection Date Y2K Compatible: Not reported
 Facility Phone: 619-298-1618

HMMD DISCLOSURE INVENTORY:

Item Number: Not reported
 Chemical Name: Not reported
 Case Number: Not reported
 Quantity Stored At One Time: Not reported
 Quantity Stored at One Time: Not reported
 Annual Quantity String: Not reported
 Annual Quantity String: Not reported
 Measurement Units: Not reported
 Carcinogen: No
 1st Hazard Category: Not reported
 2nd Hazard Category: Not reported

MAP FINDINGS

Map ID
 Direction
 Distance
 Distance (ft.)Site

EDR ID Number

Database(s) EPA ID Number

UNOCAL CORPORATION (Continued)

S101302040

HMMD UNDERGROUND TANKS:

Tank Number:	T001
Tank ID Number:	1
Waste or Product:	10000
Tank Contents:	Not reported
Tank Number:	T002
Tank ID Number:	2
Waste or Product:	10000
Tank Contents:	Not reported
Tank Number:	T003
Tank ID Number:	3
Waste or Product:	280
Tank Contents:	Not reported
Tank Number:	T004
Tank ID Number:	4 UNLEADED
Waste or Product:	12000
Tank Contents:	Not reported
Tank Number:	T005
Tank ID Number:	5 UNLEADED
Waste or Product:	12000
Tank Contents:	Not reported
Tank Number:	T006
Tank ID Number:	6
Waste or Product:	500
Tank Contents:	Not reported

HMMD VIOLATIONS:

Inspection Date:	07/30/90
Waste Code:	Not reported
Occurrences:	Not reported
Item Number:	3507
Inspection Date:	07/30/90
Waste Code:	Not reported
Occurrences:	Not reported
Item Number:	3508
Inspection Date:	07/30/90
Waste Code:	Not reported
Occurrences:	Not reported
Item Number:	3509
Inspection Date:	10/31/91
Waste Code:	Not reported
Occurrences:	Not reported
Item Number:	4182
Inspection Date:	10/31/91
Waste Code:	Not reported
Occurrences:	Not reported
Item Number:	4183

MAP FINDINGS

Map ID
 Direction
 Distance
 Distance (ft.)Site

EDR ID Number
 EPA ID Number

Database(s)

UNOCAL CORPORATION (Continued)

S101302040

Inspection Date: 10/31/91
 Waste Code: Not reported
 Occurrences: Not reported
 Item Number: 4184

Inspection Date: 09/30/92
 Waste Code: Not reported
 Occurrences: Not reported
 Item Number: 4898

HMMD WASTE STREAMS:

Inspection Date: Not reported
 Waste Item #: Not reported
 Waste Code: Not reported
 Waste Name: Not reported
 Qnty at Inspection: Not reported
 Quantity String: Not reported
 Annual Qty: Not reported
 Annual Qty String: Not reported
 Measurement Unit: Not reported
 Treatment Method: Not reported
 Storage Method: Not reported
 Haz Waste Hauler: Not reported
 Waste Desc: Not reported
 Carcinogen: No

SAN DIEGO CO. SAM:

Case Number: H05821-001
 Agency: DEH Site Assessment & Mitigation
Funding: LOP - Federal Fund
 FType: GW With No Beneficial Use Designation
 FStatus: 9
 Date: 7/30/2001
 Date Began: 6/27/1989

221

SHOUBE & CELESTE INC
3615 INDIA ST
SAN DIEGO, CA 92103

RCRA-NonGen 1000426625
FINDS CAD981983455
HAZNET

RCRA-NonGen:

Date form received by agency: 04/08/1994
 Facility name: SHOUBE & CELESTE INC
 Facility address: 3615 INDIA ST
 SAN DIEGO, CA 92103
 EPA ID: CAD981983455
 Contact: SALLYE MARTINEZ
 Contact address: 5191 SANTA FE
 SAN DIEGO, CA 92109
 Contact country: US
 Contact telephone: (619) 298-8351
 Contact email: Not reported
 EPA Region: 09
 Land type: Facility is not located on Indian land. Additional information is not known.
 Classification: Non-Generator
 Description: Handler: Non-Generators do not presently generate hazardous waste

MAP FINDINGS

Map ID
 Direction
 Distance
 Distance (ft.)Site

EDR ID Number

Database(s) EPA ID Number

SHOUBE & CELESTE INC (Continued)

1000426625

Owner/Operator Summary:

Owner/operator name: SHOUBE DALE PRES
 Owner/operator address: NOT REQUIRED
 NOT REQUIRED, ME 99999
 Owner/operator country: Not reported
 Owner/operator telephone: (415) 555-1212
 Legal status: Private
 Owner/Operator Type: Owner
 Owner/Op start date: Not reported
 Owner/Op end date: Not reported

Owner/operator name: NOT REQUIRED
 Owner/operator address: NOT REQUIRED
 NOT REQUIRED, ME 99999
 Owner/operator country: Not reported
 Owner/operator telephone: (415) 555-1212
 Legal status: Private
 Owner/Operator Type: Operator
 Owner/Op start date: Not reported
 Owner/Op end date: Not reported

Handler Activities Summary:

U.S. importer of hazardous waste: No
 Mixed waste (haz. and radioactive): Unknown
 Recycler of hazardous waste: No
 Transporter of hazardous waste: No
 Treater, storer or disposer of HW: No
 Underground injection activity: No
 On-site burner exemption: No
 Furnace exemption: No
 Used oil fuel burner: No
 Used oil processor: No
 User oil refiner: No
 Used oil fuel marketer to burner: No
 Used oil Specification marketer: No
 Used oil transfer facility: No
 Used oil transporter: No
 Off-site waste receiver: Verified to be non-commercial

Facility Has Received Notices of Violations:

Regulation violated: FR - 262.10-12.A
 Area of violation: Generators - General
 Date violation determined: 06/22/1992
 Date achieved compliance: 06/22/1997
 Violation lead agency: State
 Enforcement action: Not reported
 Enforcement action date: Not reported
 Enf. disposition status: Not reported
 Enf. disp. status date: Not reported
 Enforcement lead agency: Not reported
 Proposed penalty amount: Not reported
 Final penalty amount: Not reported
 Paid penalty amount: Not reported

Evaluation Action Summary:

MAP FINDINGS

Map ID
 Direction
 Distance
 Distance (ft.)Site

EDR ID Number
 EPA ID Number

Database(s)

SHOUBE & CELESTE INC (Continued)

1000426625

Evaluation date: 06/22/1992
 Evaluation: COMPLIANCE EVALUATION INSPECTION ON-SITE
 Area of violation: Generators - General
 Date achieved compliance: 06/22/1997
 Evaluation lead agency: State Contractor/Grantee

FINDS:

Registry ID: 110002764535

Environmental Interest/Information System

RCRAInfo is a national information system that supports the Resource Conservation and Recovery Act (RCRA) program through the tracking of events and activities related to facilities that generate, transport, and treat, store, or dispose of hazardous waste. RCRAInfo allows RCRA program staff to track the notification, permit, compliance, and corrective action activities required under RCRA.

HAZNET:

Gepaid: CAC002625023
 Contact: MICHAEL LIBERATORE
 Telephone: 6192969000
 Facility Addr2: Not reported
 Mailing Name: Not reported
 Mailing Address: 1785 HANCOCK ST STE 100
 Mailing City,St,Zip: SAN DIEGO, CA 921102051
 Gen County: San Diego
 TSD EPA ID: CAD028409019
 TSD County: Los Angeles
 Waste Category: Other organic solids
 Disposal Method: H141
 Tons: 0.1
 Facility County: San Diego

Gepaid: CAD981983455
 Contact: Not reported
 Telephone: 0000000000
 Facility Addr2: Not reported
 Mailing Name: Not reported
 Mailing Address: 3615 INDIA ST
 Mailing City,St,Zip: SAN DIEGO, CA 921030000
 Gen County: San Diego
 TSD EPA ID: CAT000613976
 TSD County: Orange
 Waste Category: Liquids with halogenated organic compounds > 1000 mg/l
 Disposal Method: Transfer Station
 Tons: .1918
 Facility County: San Diego

Gepaid: CAD981983455
 Contact: Not reported
 Telephone: 0000000000
 Facility Addr2: Not reported
 Mailing Name: Not reported
 Mailing Address: 3615 INDIA ST
 Mailing City,St,Zip: SAN DIEGO, CA 921030000

MAP FINDINGS

Map ID
 Direction
 Distance
 Distance (ft.)Site

EDR ID Number
 EPA ID Number

Database(s)

SHOUBE & CELESTE INC (Continued)

1000426625

Gen County: San Diego
 TSD EPA ID: CAT000613893
 TSD County: Los Angeles
 Waste Category: Liquids with halogenated organic compounds > 1000 mg/l
 Disposal Method: Transfer Station
 Tons: .0208
 Facility County: San Diego

221

**A T S
 3617 INDIA ST
 SAN DIEGO, CA 92103**

**RCRA-SQG 1000130328
 FINDS CAD981570054**

RCRA-SQG:

Date form received by agency: 09/01/1996
 Facility name: A T S
 Facility address: 3617 INDIA ST
 SAN DIEGO, CA 92103
 EPA ID: CAD981570054
 Mailing address: 3617-INDIA ST
 SAN DIEGO, CA 92103
 Contact: Not reported
 Contact address: Not reported
 Not reported
 Contact country: Not reported
 Contact telephone: Not reported
 Contact email: Not reported
 EPA Region: 09
 Classification: Small Small Quantity Generator
 Description: Handler: generates more than 100 and less than 1000 kg of hazardous waste during any calendar month and accumulates less than 6000 kg of hazardous waste at any time; or generates 100 kg or less of hazardous waste during any calendar month, and accumulates more than 1000 kg of hazardous waste at any time

Owner/Operator Summary:

Owner/operator name: ATS INC
 Owner/operator address: NOT REQUIRED
 NOT REQUIRED, ME 99999
 Owner/operator country: Not reported
 Owner/operator telephone: (415) 555-1212
 Legal status: Private
 Owner/Operator Type: Owner
 Owner/Op start date: Not reported
 Owner/Op end date: Not reported
 Owner/operator name: NOT REQUIRED
 Owner/operator address: NOT REQUIRED
 NOT REQUIRED, ME 99999
 Owner/operator country: Not reported
 Owner/operator telephone: (415) 555-1212
 Legal status: Private
 Owner/Operator Type: Operator
 Owner/Op start date: Not reported
 Owner/Op end date: Not reported

Handler Activities Summary:

U.S. importer of hazardous waste: Unknown

MAP FINDINGS

Map ID
 Direction
 Distance
 Distance (ft.)Site

EDR ID Number
 EPA ID Number

Database(s)

A T S (Continued)

1000130328

Mixed waste (haz. and radioactive): Unknown
 Recycler of hazardous waste: No
 Transporter of hazardous waste: No
 Treater, storer or disposer of HW: No
 Underground injection activity: No
 On-site burner exemption: Unknown
 Furnace exemption: Unknown
 Used oil fuel burner: No
 Used oil processor: No
 User oil refiner: No
 Used oil fuel marketer to burner: No
 Used oil Specification marketer: No
 Used oil transfer facility: No
 Used oil transporter: No
 Off-site waste receiver: Verified to be non-commercial

Historical Generators:

Date form received by agency: 09/24/1986
 Facility name: A T S
 Classification: Large Quantity Generator

Violation Status: No violations found

FINDS:

Registry ID: 110002717604

Environmental Interest/Information System

RCRAInfo is a national information system that supports the Resource Conservation and Recovery Act (RCRA) program through the tracking of events and activities related to facilities that generate, transport, and treat, store, or dispose of hazardous waste. RCRAInfo allows RCRA program staff to track the notification, permit, compliance, and corrective action activities required under RCRA.

221

**EXOTICAR
 3617 INDIA ST
 SAN DIEGO, CA 92103**

San Diego Co. HMMD

**UST U003789473
 N/A**

UST:

Global ID: 19077
 Latitude: 32.74056
 Longitude: -117.17883

San Diego Co. HMMD:

Facility ID: 203469
 Inactive Indicator: Active
 Business Code: 6HK15
 SIC: Not reported
 Permit Expiration: Not reported
 Owner: PAGANO & TYLER ENTERPRISES
 2nd Name: Not reported
 Mailing Address: 3617 INDIA ST
 Mailing City, St, Zip: SAN DIEGO, CA 92103
 Map Code/Business Plan on File: Not reported
 Corporate Code: Not reported

MAP FINDINGS

Map ID
 Direction
 Distance
 Distance (ft.)Site

EDR ID Number

Database(s) EPA ID Number

EXOTICAR (Continued)

U003789473

Fire Dept District: San Diego
 Census Tract Number: 2.00
 EPA ID: Not reported
 Gas Station: Not reported
 Inspection Date: 01/24/06
 Reinspection Date: Not reported
 Inspector Name: 6HR044
 Violation Notice Issued: Not reported
 Facility Contact: ALFRED PAGANO
 Delinquent Flag: Not Delinquent
 Last Update: 08/30/10
 Last Delinquent Letter: Not reported
 Delinquent Comment: Not reported
 Last Letter Type: Not reported
 Property Owner: SAN PROP L L C
 Property Address: 572 N TULIP ST
 Property City,St,Zip: ESCONDIDO, CA 92025
 Tank Owner: Not reported
 Tank Address: Not reported
 Tank City,St,Zip: Not reported
 Business Plan Acceptance Date: Not reported
 Reinspection Date Y2K Compatible: Not reported
 Facility Phone: 619-232-1371

HMMD DISCLOSURE INVENTORY:

Item Number: Not reported
 Chemical Name: Not reported
 Case Number: Not reported
 Quantity Stored At One Time: Not reported
 Quantity Stored at One Time: Not reported
 Annual Quantity String: Not reported
 Annual Quantity String: Not reported
 Measurement Units: Not reported
 Carcinogen: No
 1st Hazard Category: Not reported
 2nd Hazard Category: Not reported

HMMD UNDERGROUND TANKS:

Tank Number: Not reported
 Tank ID Number: Not reported
 Waste or Product: Not reported
 Tank Contents: Not reported

HMMD VIOLATIONS:

Inspection Date: 05/05/04
 Waste Code: Not reported
 Occurrences: Not reported
 Item Number: 7110

Inspection Date: 05/05/04
 Waste Code: Not reported
 Occurrences: Not reported
 Item Number: 7111

HMMD WASTE STREAMS:

Inspection Date: Not reported

MAP FINDINGS

Map ID
 Direction
 Distance
 Distance (ft.)Site

EDR ID Number
 EPA ID Number

Database(s)

EXOTICAR (Continued)

U003789473

Waste Item #: Not reported
 Waste Code: Not reported
 Waste Name: Not reported
 Qnty at Inspection: Not reported
 Quantity String: Not reported
 Annual Qty: Not reported
 Annual Qty String: Not reported
 Measurement Unit: Not reported
 Treatment Method: Not reported
 Storage Method: Not reported
 Haz Waste Hauler: Not reported
 Waste Desc: Not reported
 Carcinogen: No

Facility ID: 113594
 Inactive Indicator: Active
 Business Code: 6HK26
 SIC: Not reported
 Permit Expiration: Not reported
 Owner: GERALD MAROLDA
 2nd Name: Not reported
 Mailing Address: 3617 INDIA ST
 Mailing City,St,Zip: SAN DIEGO, CA 92103
 Map Code/Business Plan on File: Not reported
 Corporate Code: Not reported
 Fire Dept District: San Diego
 Census Tract Number: 2.00
 EPA ID: CAX000082131
 Gas Station: Not reported
 Inspection Date: 01/15/88
 Reinspection Date: Not reported
 Inspector Name: LEGACY
 Violation Notice Issued: Not reported
 Facility Contact: GERALD MAROLDA
 Delinquent Flag: Not Delinquent
 Last Update: 08/30/10
 Last Delinquent Letter: Not reported
 Delinquent Comment: Not reported
 Last Letter Type: Not reported
 Property Owner: SAN PROP L L C
 Property Address: 572 N TULIP ST
 Property City,St,Zip: ESCONDIDO, CA 92025
 Tank Owner: Not reported
 Tank Address: Not reported
 Tank City,St,Zip: Not reported
 Business Plan Acceptance Date: Not reported
 Reinspection Date Y2K Compatible: Not reported
 Facility Phone: 619-299-5600

HMMD DISCLOSURE INVENTORY:

Item Number: Not reported
 Chemical Name: Not reported
 Case Number: Not reported
 Quantity Stored At One Time: Not reported
 Quantity Stored at One Time: Not reported
 Annual Quantity String: Not reported
 Annual Quantity String: Not reported

MAP FINDINGS

Map ID
 Direction
 Distance
 Distance (ft.)Site

EDR ID Number
 EPA ID Number

Database(s)

EXOTICAR (Continued)

U003789473

Measurement Units: Not reported
 Carcinogen: No
 1st Hazard Category: Not reported
 2nd Hazard Category: Not reported

HMMD UNDERGROUND TANKS:

Tank Number: T001
 Tank ID Number: 1 RT5046
 Waste or Product: 350
 Tank Contents: Not reported

HMMD VIOLATIONS:

Inspection Date: Not reported
 Waste Code: Not reported
 Occurrences: Not reported
 Item Number: Not reported

HMMD WASTE STREAMS:

Inspection Date: Not reported
 Waste Item #: Not reported
 Waste Code: Not reported
 Waste Name: Not reported
 Qnty at Inspection: Not reported
 Quantity String: Not reported
 Annual Qty: Not reported
 Annual Qty String: Not reported
 Measurement Unit: Not reported
 Treatment Method: Not reported
 Storage Method: Not reported
 Haz Waste Hauler: Not reported
 Waste Desc: Not reported
 Carcinogen: No

221

J M A N AT THE CHARMER LLC
3625 INDIA ST
SAN DIEGO, CA 92103

LUST S110590774
N/A

LUST:

Region: STATE
 Global Id: T10000002588
 Latitude: 32.7413890562531
 Longitude: -117.179301381111
 Case Type: LUST Cleanup Site
 Status: Open - Site Assessment
 Status Date: 2010-10-14 00:00:00
 Lead Agency: SAN DIEGO COUNTY LOP
 Case Worker: Not reported
 Local Agency: SAN DIEGO COUNTY LOP
 RB Case Number: Not reported
 LOC Case Number: 212781-001
 File Location: Not reported
 Potential Media Affect: Not reported
 Potential Contaminants of Concern: Not reported
 Site History: Not reported

MAP FINDINGS

Map ID
 Direction
 Distance
 Distance (ft.)Site

EDR ID Number
 EPA ID Number

Database(s)

J M A N AT THE CHARMER LLC (Continued)

S110590774

[Click here to access the California GeoTracker records for this facility:](#)

222

**MARINE CORP RECRUIT DEPOT
 SAME AS (OLD) MCRD REFUSE DISP
 SAN DIEGO, CA**

WMUDS/SWAT

**S101311443
 N/A**

WMUDS/SWAT:

Edit Date:	Not reported
Complexity:	Not reported
Primary Waste:	Not reported
Primary Waste Type:	Not reported
Secondary Waste:	Not reported
Secondary Waste Type:	Not reported
Base Meridian:	Not reported
NPID:	Not reported
Tonnage:	0
Regional Board ID:	Not reported
Municipal Solid Waste:	False
Superorder:	False
Open To Public:	False
Waste List:	False
Agency Type:	Not reported
Agency Name:	MARINE CORPS
Agency Department:	Not reported
Agency Address:	Not reported
Agency City,St,Zip:	Not reported
Agency Contact:	Not reported
Agency Telephone:	Not reported
Land Owner Name:	MARINE CORP RECRUIT DEPOT
Land Owner Address:	Not reported
Land Owner City,St,Zip:	Not reported
Land Owner Contact:	Not reported
Land Owner Phone:	Not reported
Region:	9
Facility Type:	Not reported
Facility Description:	Not reported
Facility Telephone:	Not reported
SWAT Facility Name:	MARINE CORP RECRUIT DEPOT
Primary SIC:	Not reported
Secondary SIC:	Not reported
Comments:	Not reported
Last Facility Editors:	Not reported
Waste Discharge System:	False
Solid Waste Assessment Test Program:	True
Toxic Pits Cleanup Act Program:	False
Resource Conservation Recovery Act:	False
Department of Defence:	False
Solid Waste Assessment Test Program:	MARINE CORPS
Threat to Water Quality:	Not reported
Sub Chapter 15:	False
Regional Board Project Officer:	CMW
Number of WMUDS at Facility:	1
Section Range:	Not reported
RCRA Facility:	Not reported
Waste Discharge Requirements:	Not reported
Self-Monitoring Rept. Frequency:	Not reported
Waste Discharge System ID:	9 370132NUR

MAP FINDINGS

Map ID		EDR ID Number
Direction		
Distance		
Distance (ft.)Site	Database(s)	EPA ID Number

MARINE CORP RECRUIT DEPOT (Continued)

S101311443

Solid Waste Information ID: Not reported

223

**VINYARD DOORS INC
3225 BEAN ST
SAN DIEGO, CA 92101**

San Diego Co. HMMD

**S104746311
N/A**

San Diego Co. HMMD:

Facility ID:	106068
Inactive Indicator:	Active
Business Code:	Not reported
SIC:	Not reported
Permit Expiration:	Not reported
Owner:	L KNECHT & O BENTLEY
2nd Name:	Not reported
Mailing Address:	3605 PACIFIC HY
Mailing City,St,Zip:	SAN DIEGO, CA 92101
Map Code/Business Plan on File:	Not reported
Corporate Code:	Not reported
Fire Dept District:	Not reported
Census Tract Number:	65.00
EPA ID:	Not reported
Gas Station:	Not reported
Inspection Date:	01/15/91
Reinspection Date:	Not reported
Inspector Name:	LEGACY
Violation Notice Issued:	Not reported
Facility Contact:	OPAL BENTLEY
Delinquent Flag:	Not Delinquent
Last Update:	08/30/10
Last Delinquent Letter:	Not reported
Delinquent Comment:	Not reported
Last Letter Type:	Not reported
Property Owner:	BENTLEY OPAL
Property Address:	P O BOX 83404
Property City,St,Zip:	SAN DIEGO, CA 92138
Tank Owner:	Not reported
Tank Address:	Not reported
Tank City,St,Zip:	Not reported
Business Plan Acceptance Date:	Not reported
Reinspection Date Y2K Compatible:	Not reported
Facility Phone:	619-298-9951

HMMD DISCLOSURE INVENTORY:

Item Number:	Not reported
Chemical Name:	Not reported
Case Number:	Not reported
Quantity Stored At One Time:	Not reported
Quantity Stored at One Time:	Not reported
Annual Quantity String:	Not reported
Annual Quantity String:	Not reported
Measurement Units:	Not reported
Carcinogen:	No
1st Hazard Category:	Not reported
2nd Hazard Category:	Not reported

HMMD UNDERGROUND TANKS:

Tank Number:	Not reported
Tank ID Number:	Not reported

MAP FINDINGS

Map ID
 Direction
 Distance
 Distance (ft.)Site

EDR ID Number
 EPA ID Number

Database(s)

VINYARD DOORS INC (Continued)

S104746311

Waste or Product: Not reported
 Tank Contents: Not reported

HMMD VIOLATIONS:

Inspection Date: Not reported
 Waste Code: Not reported
 Occurrences: Not reported
 Item Number: Not reported

HMMD WASTE STREAMS:

Inspection Date: Not reported
 Waste Item #: Not reported
 Waste Code: Not reported
 Waste Name: Not reported
 Qnty at Inspection: Not reported
 Quantity String: Not reported
 Annual Qty: Not reported
 Annual Qty String: Not reported
 Measurement Unit: Not reported
 Treatment Method: Not reported
 Storage Method: Not reported
 Haz Waste Hauler: Not reported
 Waste Desc: Not reported
 Carcinogen: No

223

**GEORGE'S LAWN EQUIPMENT
 3645 CALIFORNIA ST
 SAN DIEGO, CA 92101**

San Diego Co. HMMD S105164133
 N/A

San Diego Co. HMMD:

Facility ID: 202840
 Inactive Indicator: Active
 Business Code: 6HK26
 SIC: Not reported
 Permit Expiration: Not reported
 Owner: JIM BARNES
 2nd Name: Not reported
 Mailing Address: 3645 CALIFORNIA ST
 Mailing City,St,Zip: SAN DIEGO, CA 92101
 Map Code/Business Plan on File: Not reported
 Corporate Code: Not reported
 Fire Dept District: San Diego
 Census Tract Number: 65.00
 EPA ID: Not reported
 Gas Station: Not reported
 Inspection Date: 08/20/09
 Reinspection Date: Not reported
 Inspector Name: SANDERSO
 Violation Notice Issued: Not reported
 Facility Contact: JIM BARNES
 Delinquent Flag: Not Delinquent
 Last Update: 08/30/10
 Last Delinquent Letter: Not reported
 Delinquent Comment: Not reported
 Last Letter Type: Not reported
 Property Owner: T O B TRUST NO 1 01-10-01

MAP FINDINGS

Map ID
 Direction
 Distance
 Distance (ft.)Site

EDR ID Number
 EPA ID Number

Database(s)

GEORGE'S LAWN EQUIPMENT (Continued)

S105164133

Property Address: 5715 BALTIMORE DR 14
 Property City,St,Zip: LA MESA, CA 91942
 Tank Owner: Not reported
 Tank Address: Not reported
 Tank City,St,Zip: Not reported
 Business Plan Acceptance Date: Not reported
 Reinspection Date Y2K Compatible: 02/20/11
 Facility Phone: 619-325-6568

HMMD DISCLOSURE INVENTORY:

Item Number: Not reported
 Chemical Name: Not reported
 Case Number: Not reported
 Quantity Stored At One Time: Not reported
 Quantity Stored at One Time: Not reported
 Annual Quantity String: Not reported
 Annual Quantity String: Not reported
 Measurement Units: Not reported
 Carcinogen: No
 1st Hazard Category: Not reported
 2nd Hazard Category: Not reported

HMMD UNDERGROUND TANKS:

Tank Number: Not reported
 Tank ID Number: Not reported
 Waste or Product: Not reported
 Tank Contents: Not reported

HMMD VIOLATIONS:

Inspection Date: 03/17/05
 Waste Code: Not reported
 Occurrences: Not reported
 Item Number: 5463

Inspection Date: 03/17/05
 Waste Code: Not reported
 Occurrences: Not reported
 Item Number: 5464

Inspection Date: 03/17/05
 Waste Code: Not reported
 Occurrences: Not reported
 Item Number: 5465

Inspection Date: 03/17/05
 Waste Code: Not reported
 Occurrences: Not reported
 Item Number: 5466

Inspection Date: 10/17/06
 Waste Code: Not reported
 Occurrences: Not reported
 Item Number: 8247

Inspection Date: 10/17/06
 Waste Code: Not reported
 Occurrences: Not reported

MAP FINDINGS

Map ID
 Direction
 Distance
 Distance (ft.)Site

EDR ID Number

Database(s) EPA ID Number

GEORGE'S LAWN EQUIPMENT (Continued)

S105164133

Item Number: 8248

Inspection Date: 10/17/06
 Waste Code: Not reported
 Occurrences: Not reported
 Item Number: 8249

Inspection Date: 09/10/03
 Waste Code: Not reported
 Occurrences: Not reported
 Item Number: 9831

Inspection Date: 09/10/03
 Waste Code: Not reported
 Occurrences: Not reported
 Item Number: 9832

Inspection Date: 09/10/03
 Waste Code: Not reported
 Occurrences: Not reported
 Item Number: 9833

Inspection Date: 09/10/03
 Waste Code: Not reported
 Occurrences: Not reported
 Item Number: 9834

HMMD WASTE STREAMS:

Inspection Date: 08/20/09
 Waste Item #: 213
 Waste Code: 213
 Waste Name: HYDROCARBON SOLVENTS
 Qty at Inspection: 5
 Quantity String: 5
 Annual Qty: 5
 Annual Qty String: 5
 Measurement Unit: GAL
 Treatment Method: 001 RECYCLE
 Storage Method: PROCESSING EQUIPMENT
 Haz Waste Hauler: 1406 SAFETY-KLEEN SYSTEMS
 Waste Desc: PARTS WASHER
 Carcinogen: No

Inspection Date: 08/20/09
 Waste Item #: 221
 Waste Code: 221
 Waste Name: WASTE OIL & MIXED OI
 Qty at Inspection: 5
 Quantity String: 5
 Annual Qty: 55
 Annual Qty String: 55
 Measurement Unit: GAL
 Treatment Method: 999 UNKNOWN
 Storage Method: CARBOY
 Haz Waste Hauler: 9999 SELF:SMALL QTY EXEMP
 Waste Desc: Not reported
 Carcinogen: No

MAP FINDINGS

Map ID
 Direction
 Distance
 Distance (ft.)Site

EDR ID Number
 EPA ID Number

Database(s)

GEORGE'S LAWN EQUIPMENT (Continued)

S105164133

Facility ID: 102479
 Inactive Indicator: Active
 Business Code: 6HK18
 SIC: Not reported
 Permit Expiration: Not reported
 Owner: JIM BARNES
 2nd Name: Not reported
 Mailing Address: 3645 CALIFORNIA ST
 Mailing City,St,Zip: SAN DIEGO, CA 92101
 Map Code/Business Plan on File: Not reported
 Corporate Code: Not reported
 Fire Dept District: San Diego
 Census Tract Number: 65.00
 EPA ID: Not reported
 Gas Station: Not reported
 Inspection Date: 09/10/03
 Reinspection Date: Not reported
 Inspector Name: CFUENTEC
 Violation Notice Issued: Not reported
 Facility Contact: THOMAS LA POINTE
 Delinquent Flag: Not Delinquent
 Last Update: 08/30/10
 Last Delinquent Letter: Not reported
 Delinquent Comment: Not reported
 Last Letter Type: Not reported
 Property Owner: T O B TRUST NO 1 01-10-01
 Property Address: 5715 BALTIMORE DR 14
 Property City,St,Zip: LA MESA, CA 91942
 Tank Owner: Not reported
 Tank Address: Not reported
 Tank City,St,Zip: Not reported
 Business Plan Acceptance Date: Not reported
 Reinspection Date Y2K Compatible: Not reported
 Facility Phone: 619-325-6568

HMMD DISCLOSURE INVENTORY:

Item Number: Not reported
 Chemical Name: Not reported
 Case Number: Not reported
 Quantity Stored At One Time: Not reported
 Quantity Stored at One Time: Not reported
 Annual Quantity String: Not reported
 Annual Quantity String: Not reported
 Measurement Units: Not reported
 Carcinogen: No
 1st Hazard Category: Not reported
 2nd Hazard Category: Not reported

HMMD UNDERGROUND TANKS:

Tank Number: Not reported
 Tank ID Number: Not reported
 Waste or Product: Not reported
 Tank Contents: Not reported

HMMD VIOLATIONS:

Inspection Date: 08/23/01
 Waste Code: Not reported

MAP FINDINGS

Map ID
 Direction
 Distance
 Distance (ft.)Site

EDR ID Number
 EPA ID Number

Database(s)

GEORGE'S LAWN EQUIPMENT (Continued)

S105164133

Occurrences: Not reported
 Item Number: 4683

Inspection Date: 08/23/01
 Waste Code: Not reported
 Occurrences: Not reported
 Item Number: 4684

Inspection Date: 08/23/01
 Waste Code: Not reported
 Occurrences: Not reported
 Item Number: 4685

Inspection Date: 08/23/01
 Waste Code: Not reported
 Occurrences: Not reported
 Item Number: 4686

HMMD WASTE STREAMS:

Inspection Date: Not reported
 Waste Item #: Not reported
 Waste Code: Not reported
 Waste Name: Not reported
 Qnty at Inspection: Not reported
 Quantity String: Not reported
 Annual Qty: Not reported
 Annual Qty String: Not reported
 Measurement Unit: Not reported
 Treatment Method: Not reported
 Storage Method: Not reported
 Haz Waste Hauler: Not reported
 Waste Desc: Not reported
 Carcinogen: No

224

**BECKER AUTO RENTAL
 3705 PACIFIC HWY
 SAN DIEGO, CA 92101**

**San Diego Co. HMMD S106061340
 N/A**

San Diego Co. HMMD:
 Facility ID: 116565
 Inactive Indicator: Active
 Business Code: 6HK26
 SIC: Not reported
 Permit Expiration: Not reported
 Owner: GARY BECKER
 2nd Name: Not reported
 Mailing Address: 3705 PACIFIC HY
 Mailing City, St, Zip: SAN DIEGO, CA 92110
 Map Code/Business Plan on File: Not reported
 Corporate Code: Not reported
 Fire Dept District: San Diego
 Census Tract Number: 65.00
 EPA ID: CAD962344574
 Gas Station: Not reported
 Inspection Date: 10/23/02
 Reinspection Date: Not reported

MAP FINDINGS

Map ID
 Direction
 Distance
 Distance (ft.)Site

EDR ID Number
 EPA ID Number

Database(s)

BECKER AUTO RENTAL (Continued)

S106061340

Inspector Name: CFUENTEC
 Violation Notice Issued: Not reported
 Facility Contact: GARY BECKER
 Delinquent Flag: Not Delinquent
 Last Update: 08/30/10
 Last Delinquent Letter: Not reported
 Delinquent Comment: Not reported
 Last Letter Type: Not reported
 Property Owner: BECKER GARY C&ELIZABETH W
 Property Address: 3327 HAWK ST
 Property City,St,Zip: SAN DIEGO, CA 92103
 Tank Owner: Not reported
 Tank Address: Not reported
 Tank City,St,Zip: Not reported
 Business Plan Acceptance Date: Not reported
 Reinspection Date Y2K Compatible: Not reported
 Facility Phone: 619-298-5990

HMMD DISCLOSURE INVENTORY:

Item Number: Not reported
 Chemical Name: Not reported
 Case Number: Not reported
 Quantity Stored At One Time: Not reported
 Quantity Stored at One Time: Not reported
 Annual Quantity String: Not reported
 Annual Quantity String: Not reported
 Measurement Units: Not reported
 Carcinogen: No
 1st Hazard Category: Not reported
 2nd Hazard Category: Not reported

HMMD UNDERGROUND TANKS:

Tank Number: Not reported
 Tank ID Number: Not reported
 Waste or Product: Not reported
 Tank Contents: Not reported

HMMD VIOLATIONS:

Inspection Date: 07/24/01
 Waste Code: Not reported
 Occurrences: Not reported
 Item Number: 3494

Inspection Date: 07/24/01
 Waste Code: Not reported
 Occurrences: Not reported
 Item Number: 3495

Inspection Date: 07/24/01
 Waste Code: Not reported
 Occurrences: Not reported
 Item Number: 3496

Inspection Date: 07/24/01
 Waste Code: Not reported
 Occurrences: Not reported
 Item Number: 3497

MAP FINDINGS

Map ID
 Direction
 Distance
 Distance (ft.)Site

EDR ID Number
 EPA ID Number

Database(s)

BECKER AUTO RENTAL (Continued)

S106061340

Inspection Date: 02/14/91
 Waste Code: Not reported
 Occurrences: Not reported
 Item Number: 3780

Inspection Date: 10/23/02
 Waste Code: Not reported
 Occurrences: Not reported
 Item Number: 9559

Inspection Date: 10/23/02
 Waste Code: Not reported
 Occurrences: Not reported
 Item Number: 9560

HMMD WASTE STREAMS:

Inspection Date: Not reported
 Waste Item #: Not reported
 Waste Code: Not reported
 Waste Name: Not reported
 Qnty at Inspection: Not reported
 Quantity String: Not reported
 Annual Qty: Not reported
 Annual Qty String: Not reported
 Measurement Unit: Not reported
 Treatment Method: Not reported
 Storage Method: Not reported
 Haz Waste Hauler: Not reported
 Waste Desc: Not reported
 Carcinogen: No

Facility ID: 202802
 Inactive Indicator: Active
 Business Code: 6HK26
 SIC: Not reported
 Permit Expiration: Not reported
 Owner: E-Z CREDIT CAR MART, INC
 2nd Name: WILLIAM BIRCH
 Mailing Address: 3705 PACIFIC HWY
 Mailing City,St,Zip: SAN DIEGO, CA 92101
 Map Code/Business Plan on File: Not reported
 Corporate Code: Not reported
 Fire Dept District: San Diego
 Census Tract Number: 65.00
 EPA ID: CAL000251845
 Gas Station: Not reported
 Inspection Date: 03/20/09
 Reinspection Date: Not reported
 Inspector Name: SANDERSO
 Violation Notice Issued: Not reported
 Facility Contact: WILLIAM BIRCH
 Delinquent Flag: Not Delinquent
 Last Update: 08/30/10
 Last Delinquent Letter: Not reported
 Delinquent Comment: Not reported
 Last Letter Type: Not reported

MAP FINDINGS

Map ID
 Direction
 Distance
 Distance (ft.)Site

EDR ID Number
 EPA ID Number

Database(s)

BECKER AUTO RENTAL (Continued)

S106061340

Property Owner: BECKER GARY C&ELIZABETH W
 Property Address: 3327 HAWK ST
 Property City,St,Zip: SAN DIEGO, CA 92103
 Tank Owner: Not reported
 Tank Address: Not reported
 Tank City,St,Zip: Not reported
 Business Plan Acceptance Date: Not reported
 Reinspection Date Y2K Compatible: 09/20/10
 Facility Phone: 619-298-5990

HMMD DISCLOSURE INVENTORY:

Item Number: Not reported
 Chemical Name: Not reported
 Case Number: Not reported
 Quantity Stored At One Time: Not reported
 Quantity Stored at One Time: Not reported
 Annual Quantity String: Not reported
 Annual Quantity String: Not reported
 Measurement Units: Not reported
 Carcinogen: No
 1st Hazard Category: Not reported
 2nd Hazard Category: Not reported

HMMD UNDERGROUND TANKS:

Tank Number: Not reported
 Tank ID Number: Not reported
 Waste or Product: Not reported
 Tank Contents: Not reported

HMMD VIOLATIONS:

Inspection Date: 07/05/05
 Waste Code: Not reported
 Occurrences: Not reported
 Item Number: 7668

Inspection Date: 12/02/03
 Waste Code: Not reported
 Occurrences: Not reported
 Item Number: 2319

Inspection Date: 12/02/03
 Waste Code: Not reported
 Occurrences: Not reported
 Item Number: 2320

Inspection Date: 12/02/03
 Waste Code: Not reported
 Occurrences: Not reported
 Item Number: 2321

Inspection Date: 12/02/03
 Waste Code: Not reported
 Occurrences: Not reported
 Item Number: 2322

Inspection Date: 12/02/03
 Waste Code: Not reported

MAP FINDINGS

Map ID
 Direction
 Distance
 Distance (ft.)Site

EDR ID Number

Database(s) EPA ID Number

BECKER AUTO RENTAL (Continued)

S106061340

Occurrences: Not reported
 Item Number: 2323

HMMD WASTE STREAMS:

Inspection Date: 03/20/09
 Waste Item #: 213
 Waste Code: 213
 Waste Name: HYDROCARBON SOLVENTS
 Qnty at Inspection: 5
 Quantity String: 5
 Annual Qty: 10
 Annual Qty String: 10
 Measurement Unit: GAL
 Treatment Method: 001 RECYCLE
 Storage Method: PROCESSING EQUIPMENT
 Haz Waste Hauler: 1406 SAFETY-KLEEN SYSTEMS
 Waste Desc: PARTS WASHER
 Carcinogen: No

Inspection Date: 03/20/09
 Waste Item #: 221
 Waste Code: 221
 Waste Name: WASTE OIL & MIXED OI
 Qnty at Inspection: 55
 Quantity String: 55
 Annual Qty: 110
 Annual Qty String: 110
 Measurement Unit: GAL
 Treatment Method: 001 RECYCLE
 Storage Method: METAL DRUM
 Haz Waste Hauler: 0015 ASBURY ENVIRONMENTAL
 Waste Desc: USED OIL
 Carcinogen: No

Inspection Date: 03/20/09
 Waste Item #: 342
 Waste Code: 342
 Waste Name: ORGANIC LIQUIDS W/ME
 Qnty at Inspection: 55
 Quantity String: 55
 Annual Qty: 110
 Annual Qty String: 110
 Measurement Unit: GAL
 Treatment Method: 001 RECYCLE
 Storage Method: PLASTIC DRUM
 Haz Waste Hauler: 0015 ASBURY ENVIRONMENTAL
 Waste Desc: ANTIFREEZE
 Carcinogen: No

Inspection Date: 03/20/09
 Waste Item #: 888
 Waste Code: 888
 Waste Name: USED OIL FILTERS
 Qnty at Inspection: 55
 Quantity String: 55
 Annual Qty: 55
 Annual Qty String: 55

MAP FINDINGS

Map ID
 Direction
 Distance
 Distance (ft.)Site

EDR ID Number
 EPA ID Number

Database(s)

BECKER AUTO RENTAL (Continued)

S106061340

Measurement Unit: LBS
 Treatment Method: 888 FILTERS/METAL RE
 Storage Method: METAL DRUM
 Haz Waste Hauler: 0015 ASBURY ENVIRONMENTAL
 Waste Desc: Not reported
 Carcinogen: No

225

**LIBERTY STN BLDG 195
 2790 TRUXTUN RD
 SAN DIEGO, CA 92106**

**RCRA-LQG 1008372119
 HAZNET CAR000163022**

RCRA-LQG:

Date form received by agency: 05/27/2005
 Facility name: LIBERTY STN BLDG 195
 Facility address: 2790 TRUXTUN RD
 SAN DIEGO, CA 92106
 EPA ID: CAR000163022
 Mailing address: 2750 WOMBLE RD
 SAN DIEGO, CA 92106
 Contact: RANDY JACKSON
 Contact address: 2750 WOMBLE RD
 SAN DIEGO, CA 92106
 Contact country: US
 Contact telephone: 619-794-1525
 Contact email: Not reported
 EPA Region: 09
 Classification: Large Quantity Generator
 Description: Handler: generates 1,000 kg or more of hazardous waste during any calendar month; or generates more than 1 kg of acutely hazardous waste during any calendar month; or generates more than 100 kg of any residue or contaminated soil, waste or other debris resulting from the cleanup of a spill, into or on any land or water, of acutely hazardous waste during any calendar month; or generates 1 kg or less of acutely hazardous waste during any calendar month, and accumulates more than 1 kg of acutely hazardous waste at any time; or generates 100 kg or less of any residue or contaminated soil, waste or other debris resulting from the cleanup of a spill, into or on any land or water, of acutely hazardous waste during any calendar month, and accumulates more than 100 kg of that material at any time

Owner/Operator Summary:

Owner/operator name: NTC 195 HISTORICAL REHAB LLC
 Owner/operator address: Not reported
 Not reported
 Owner/operator country: US
 Owner/operator telephone: Not reported
 Legal status: Private
 Owner/Operator Type: Owner
 Owner/Op start date: 11/01/2004
 Owner/Op end date: Not reported
 Owner/operator name: NTC 195 HISTORICAL REHAB LLC
 Owner/operator address: Not reported
 Not reported
 Owner/operator country: US
 Owner/operator telephone: Not reported

MAP FINDINGS

Map ID
 Direction
 Distance
 Distance (ft.)Site

EDR ID Number
 EPA ID Number

Database(s)

LIBERTY STN BLDG 195 (Continued)

1008372119

Legal status: Private
 Owner/Operator Type: Operator
 Owner/Op start date: 11/01/2004
 Owner/Op end date: Not reported

Handler Activities Summary:

U.S. importer of hazardous waste: No
 Mixed waste (haz. and radioactive): No
 Recycler of hazardous waste: No
 Transporter of hazardous waste: No
 Treater, storer or disposer of HW: No
 Underground injection activity: No
 On-site burner exemption: No
 Furnace exemption: No
 Used oil fuel burner: No
 Used oil processor: No
 User oil refiner: No
 Used oil fuel marketer to burner: No
 Used oil Specification marketer: No
 Used oil transfer facility: No
 Used oil transporter: No
 Off-site waste receiver: Commercial status unknown

Hazardous Waste Summary:

Waste code: D008
 Waste name: LEAD

Violation Status: No violations found

HAZNET:

Gepaid: CAR000163022
 Contact: RANDY JACKSON
 Telephone: 6197941525
 Facility Addr2: Not reported
 Mailing Name: Not reported
 Mailing Address: 2750 WOMBLE RD
 Mailing City,St,Zip: SAN DIEGO, CA 921060000
 Gen County: San Diego
 TSD EPA ID: AZ0000337360
 TSD County: 99
 Waste Category: Polychlorinated biphenyls and material containing PCB's
 Disposal Method: Recycler
 Tons: 0.34
 Facility County: Not reported

226

**POINTLOM HIGH SCHOOL ADDITION
 2335 CHATSWORTH BOULEVARD
 SAN DIEGO, CA 92106**

**SCH S105954572
 ENVIROSTOR N/A**

SCH:

Facility ID: 37820029
 Site Type: School Investigation
 Site Type Detail: School
 Site Mgmt. Req.: NONE SPECIFIED
 Acres: 19.27
 National Priorities List: NO

MAP FINDINGS

Map ID
 Direction
 Distance
 Distance (ft.)Site

EDR ID Number
 EPA ID Number

Database(s)

POINTLOM HIGH SCHOOL ADDITION (Continued)

S105954572

Cleanup Oversight Agencies: DTSC
 Lead Agency: NONE SPECIFIED
 Lead Agency Description: Not reported
 Project Manager: Not reported
 Supervisor: Javier Hinojosa
 Division Branch: Cypress
 Site Code: 404423
 Assembly: 76
 Senate: 39
 Special Program Status: Not reported
 Status: No Further Action
 Status Date: 8/11/2003
 Restricted Use: NO
 Funding: School District
 Latitude: 32.740225000000002
 Longitude: -117.22685
 APN: NONE SPECIFIED
 Past Use: SCHOOL - HIGH SCHOOL
 Potential COC: NONE SPECIFIED,31000
 Confirmed COC: 31000-NO
 Potential Description: NMA
 Alias Name: 404423
 Alias Type: Project Code (Site Code)
 Alias Name: 37820029
 Alias Type: Envirostor ID Number

Completed Info:

Completed Area Name: PROJECT WIDE
 Completed Sub Area Name: Not reported
 Completed Document Type: Phase 1
 Completed Date: 2003-08-11 00:00:00
 Comments: DTSC reviewed a Phase I Environmental Assessment and has made a "No Action determination for this Site.

Future Area Name: Not reported
 Future Sub Area Name: Not reported
 Future Document Type: Not reported
 Future Due Date: Not reported
 Schedule Area Name: Not reported
 Schedule Sub Area Name: Not reported
 Schedule Document Type: Not reported
 Schedule Due Date: Not reported
 Schedule Revised Date: Not reported

ENVIROSTOR:

Site Type: School Investigation
 Site Type Detailed: School
 Acres: 19.27
 NPL: NO
 Regulatory Agencies: DTSC
 Lead Agency: NONE SPECIFIED
 Program Manager: Not reported
 Supervisor: Javier Hinojosa
 Division Branch: Cypress
 Facility ID: 37820029
 Site Code: 404423
 Assembly: 76

MAP FINDINGS

Map ID
 Direction
 Distance
 Distance (ft.)Site

EDR ID Number
 EPA ID Number

Database(s)

POINTLOM HIGH SCHOOL ADDITION (Continued)

S105954572

Senate: 39
 Special Program: Not reported
 Status: No Further Action
 Status Date: 8/11/2003
 Restricted Use: NO
 Site Mgmt. Req.: NONE SPECIFIED
 Funding: School District
 Latitude: 32.740225000000002
 Longitude: -117.22685
 APN: NONE SPECIFIED
 Past Use: SCHOOL - HIGH SCHOOL
 Potential COC: NONE SPECIFIED,31000
 Confirmed COC: 31000-NO
 Potential Description: NMA
 Alias Name: 404423
 Alias Type: Project Code (Site Code)
 Alias Name: 37820029
 Alias Type: Envirostor ID Number

Completed Info:

Completed Area Name: PROJECT WIDE
 Completed Sub Area Name: Not reported
 Completed Document Type: Phase 1
 Completed Date: 2003-08-11 00:00:00
 Comments: DTSC reviewed a Phase I Environmental Assessment and has made a "No Action determination for this Site.

Future Area Name: Not reported
 Future Sub Area Name: Not reported
 Future Document Type: Not reported
 Future Due Date: Not reported
 Schedule Area Name: Not reported
 Schedule Sub Area Name: Not reported
 Schedule Document Type: Not reported
 Schedule Due Date: Not reported
 Schedule Revised Date: Not reported

227

**HONEYWELL INTERNATIONAL INC.
 3596 CALIFORNIA ST
 SAN DIEGO, CA 92101**

**HAZNET S108748515
 N/A**

HAZNET:

Gepaid: CAT000618652
 Contact: TAO WU
 Telephone: 6022312015
 Facility Addr2: Not reported
 Mailing Name: Not reported
 Mailing Address: 111 S 34TH ST
 Mailing City,St,Zip: PHOENIX, AZ 850340000
 Gen County: San Diego
 TSD EPA ID: CAD008302903
 TSD County: Los Angeles
 Waste Category: Aqueous solution with less than 10% total organic residues
 Disposal Method: H039
 Tons: 1.9
 Facility County: San Diego

Gepaid: CAT000618652

MAP FINDINGS

Map ID
 Direction
 Distance
 Distance (ft.)Site

EDR ID Number
 EPA ID Number

Database(s)

HONEYWELL INTERNATIONAL INC. (Continued)

S108748515

Contact: TAO WU, REMEDIATION MANAGER
 Telephone: 6022312015
 Facility Addr2: Not reported
 Mailing Name: Not reported
 Mailing Address: 111 SOUTH 34TH STREET M/S 158
 Mailing City,St,Zip: PHOENIX, AZ 850340000
 Gen County: San Diego
 TSD EPA ID: CAD008302903
 TSD County: Los Angeles
 Waste Category: Aqueous solution with less than 10% total organic residues
 Disposal Method: H03
 Tons: 0.2
 Facility County: San Diego

227

**BARON-BLAKESLEE/DIV OF ALLIED SIGNAL
 3596 CALIFORNIA ST
 SAN DIEGO, CA 92101**

**HAZNET S103655222
 N/A**

HAZNET:

Gepaid: CAT000618652
 Contact: BENNY DEHGHİ REMEDIATION MGR
 Telephone: 3105122296
 Facility Addr2: Not reported
 Mailing Name: Not reported
 Mailing Address: 2525 W 190TH STREET M/S 23-1-62
 Mailing City,St,Zip: TORRANCE, CA 905046099
 Gen County: San Diego
 TSD EPA ID: CAD008302903
 TSD County: Los Angeles
 Waste Category: Aqueous solution with less than 10% total organic residues
 Disposal Method: Transfer Station
 Tons: 0.39
 Facility County: Not reported

Gepaid: CAT000618652
 Contact: ALLIED SIGNAL INC
 Telephone: 2014554807
 Facility Addr2: Not reported
 Mailing Name: Not reported
 Mailing Address: 2525 W 190TH STREET M/S 23-1-62
 Mailing City,St,Zip: TORRANCE, CA 905046099
 Gen County: San Diego
 TSD EPA ID: CAD009452657
 TSD County: San Mateo
 Waste Category: Halogenated solvents (chloroform, methyl chloride, perchloroethylene, etc.)
 Disposal Method: Recycler
 Tons: 3.0441
 Facility County: San Diego

Gepaid: CAT000618652
 Contact: ALLIED SIGNAL INC
 Telephone: 2014554807
 Facility Addr2: Not reported
 Mailing Name: Not reported
 Mailing Address: 2525 W 190TH STREET M/S 23-1-62
 Mailing City,St,Zip: TORRANCE, CA 905046099
 Gen County: San Diego

MAP FINDINGS

Map ID
 Direction
 Distance
 Distance (ft.)Site

EDR ID Number
 EPA ID Number

Database(s)

BARON-BLAKESLEE/DIV OF ALLIED SIGNAL (Continued)

S103655222

TSD EPA ID: CAD009452657
 TSD County: San Mateo
 Waste Category: Still bottoms with halogenated organics
 Disposal Method: Disposal, Other
 Tons: 1.9054
 Facility County: San Diego

Gepaid: CAT000618652
 Contact: ALLIED SIGNAL INC
 Telephone: 2014554807
 Facility Addr2: Not reported
 Mailing Name: Not reported
 Mailing Address: 2525 W 190TH STREET M/S 23-1-62
 Mailing City,St,Zip: TORRANCE, CA 905046099
 Gen County: San Diego
 TSD EPA ID: CAD009452657
 TSD County: San Mateo
 Waste Category: Halogenated solvents (chloroform, methyl chloride, perchloroethylene, etc.)
 Disposal Method: Disposal, Other
 Tons: 8.4859
 Facility County: San Diego

Gepaid: CAT000618652
 Contact: ALLIED SIGNAL INC
 Telephone: 2014554807
 Facility Addr2: Not reported
 Mailing Name: Not reported
 Mailing Address: 2525 W 190TH STREET M/S 23-1-62
 Mailing City,St,Zip: TORRANCE, CA 905046099
 Gen County: San Diego
 TSD EPA ID: CAD009452657
 TSD County: San Mateo
 Waste Category: Other organic solids
 Disposal Method: Treatment, Incineration
 Tons: 6.3750
 Facility County: San Diego

[Click this hyperlink](#) while viewing on your computer to access 14 additional CA_HAZNET: record(s) in the EDR Site Report.

227

BARON-BLAKESLEE DIV OF PUREX CORP
3596 CALIFORNIA ST
SAN DIEGO, CA 92101

CERC-NFRAP 1000338187
CORRACTS CAT000618652
RCRA-TSDF
RCRA-LQG
FINDS
HIST CORTESE
HIST UST
SWEEPS UST
San Diego Co. HMMD
HAZNET
ENVIROSTOR
SAN DIEGO CO. SAM
HWP

CERC-NFRAP:
 Site ID: 0902644
 Federal Facility: Not a Federal Facility

MAP FINDINGS

Map ID
 Direction
 Distance
 Distance (ft.)Site

EDR ID Number

Database(s) EPA ID Number

BARON-BLAKESLEE DIV OF PUREX CORP (Continued)

1000338187

NPL Status: Not on the NPL
 Non NPL Status: NFRAP

CERCLIS-NFRAP Site Contact Name(s):

Contact Title: Not reported
 Contact Name: Carl Brickner
 Contact Tel: (415) 972-3814

Contact Title: Not reported
 Contact Name: Brunilda Davila
 Contact Tel: (415) 972-3162

Contact Title: Not reported
 Contact Name: Jeff Inglis
 Contact Tel: (415) 972-3095

Contact Title: Not reported
 Contact Name: Karen Jurist
 Contact Tel: (415) 972-3219

Contact Title: Not reported
 Contact Name: Matt Mitguard
 Contact Tel: (415) 972-3096

CERCLIS-NFRAP Assessment History:

Action: DISCOVERY
 Date Started: Not reported
 Date Completed: 02/01/1986
 Priority Level: Not reported

Action: PRELIMINARY ASSESSMENT
 Date Started: 12/01/1985
 Date Completed: 12/01/1986
 Priority Level: Low priority for further assessment

Action: ARCHIVE SITE
 Date Started: Not reported
 Date Completed: 11/04/1988
 Priority Level: Not reported

Action: PRELIMINARY ASSESSMENT
 Date Started: Not reported
 Date Completed: 11/04/1988
 Priority Level: NFRAP: No further Remedial Action planned

CORRACTS:

EPA ID: CAT000618652
 EPA Region: 9
 Area Name: TNKFRM
 Actual Date: 1/16/1997
 Action: CA200 - RFI Approved
 NAICS Code(s): 562211
 Hazardous Waste Treatment and Disposal
 Original schedule date: Not reported

MAP FINDINGS

Map ID
 Direction
 Distance
 Distance (ft.)Site

EDR ID Number
 EPA ID Number

Database(s)

BARON-BLAKESLEE DIV OF PUREX CORP (Continued)

1000338187

Schedule end date: Not reported

EPA ID: CAT000618652
 EPA Region: 9
 Area Name: ENTIRE FACILITY
 Actual Date: 1/16/1997
 Action: CA200 - RFI Approved
 NAICS Code(s): 562211
 Hazardous Waste Treatment and Disposal

Original schedule date: Not reported
 Schedule end date: Not reported

EPA ID: CAT000618652
 EPA Region: 9
 Area Name: NORTH PARCEL
 Actual Date: 2/9/2005
 Action: CA150 - RFI Workplan Approved
 NAICS Code(s): 562211
 Hazardous Waste Treatment and Disposal

Original schedule date: Not reported
 Schedule end date: Not reported

EPA ID: CAT000618652
 EPA Region: 9
 Area Name: ENTIRE FACILITY
 Actual Date: 2/9/2005
 Action: CA150 - RFI Workplan Approved
 NAICS Code(s): 562211
 Hazardous Waste Treatment and Disposal

Original schedule date: Not reported
 Schedule end date: Not reported

EPA ID: CAT000618652
 EPA Region: 9
 Area Name: NORTH PARCEL
 Actual Date: 3/9/2004
 Action: CA150 - RFI Workplan Approved
 NAICS Code(s): 562211
 Hazardous Waste Treatment and Disposal

Original schedule date: Not reported
 Schedule end date: Not reported

EPA ID: CAT000618652
 EPA Region: 9
 Area Name: TNKFRM
 Actual Date: 3/10/1994
 Action: CA150 - RFI Workplan Approved
 NAICS Code(s): 562211
 Hazardous Waste Treatment and Disposal

Original schedule date: Not reported
 Schedule end date: Not reported

EPA ID: CAT000618652
 EPA Region: 9
 Area Name: SOUTH PARCEL
 Actual Date: 3/10/1994
 Action: CA150 - RFI Workplan Approved

MAP FINDINGS

Map ID
 Direction
 Distance
 Distance (ft.)Site

EDR ID Number

Database(s) EPA ID Number

BARON-BLAKESLEE DIV OF PUREX CORP (Continued)

1000338187

NAICS Code(s): 562211
 Hazardous Waste Treatment and Disposal
 Original schedule date: Not reported
 Schedule end date: Not reported

EPA ID: CAT000618652
 EPA Region: 9
 Area Name: ENTIRE FACILITY
 Actual Date: 3/10/1994
 Action: CA150 - RFI Workplan Approved
 NAICS Code(s): 562211
 Hazardous Waste Treatment and Disposal
 Original schedule date: Not reported
 Schedule end date: Not reported

EPA ID: CAT000618652
 EPA Region: 9
 Area Name: SOUTH PARCEL
 Actual Date: 4/1/1992
 Action: CA050RF - RFA Completed, Assessment was an RFA
 NAICS Code(s): 562211
 Hazardous Waste Treatment and Disposal
 Original schedule date: Not reported
 Schedule end date: Not reported

EPA ID: CAT000618652
 EPA Region: 9
 Area Name: TNKFRM
 Actual Date: 4/1/1992
 Action: CA050RF - RFA Completed, Assessment was an RFA
 NAICS Code(s): 562211
 Hazardous Waste Treatment and Disposal
 Original schedule date: Not reported
 Schedule end date: Not reported

EPA ID: CAT000618652
 EPA Region: 9
 Area Name: ENTIRE FACILITY
 Actual Date: 4/1/1992
 Action: CA050RF - RFA Completed, Assessment was an RFA
 NAICS Code(s): 562211
 Hazardous Waste Treatment and Disposal
 Original schedule date: Not reported
 Schedule end date: Not reported

EPA ID: CAT000618652
 EPA Region: 9
 Area Name: TNKFRM
 Actual Date: 4/20/1995
 Action: CA150 - RFI Workplan Approved
 NAICS Code(s): 562211
 Hazardous Waste Treatment and Disposal
 Original schedule date: Not reported
 Schedule end date: Not reported

EPA ID: CAT000618652
 EPA Region: 9

MAP FINDINGS

Map ID
 Direction
 Distance
 Distance (ft.)Site

EDR ID Number

Database(s) EPA ID Number

BARON-BLAKESLEE DIV OF PUREX CORP (Continued)

1000338187

Area Name: ENTIRE FACILITY
 Actual Date: 6/29/1993
 Action: CA150 - RFI Workplan Approved
 NAICS Code(s): 562211
 Hazardous Waste Treatment and Disposal
 Original schedule date: Not reported
 Schedule end date: Not reported

EPA ID: CAT000618652
 EPA Region: 9
 Area Name: TNKFRM
 Actual Date: 6/29/1993
 Action: CA150 - RFI Workplan Approved
 NAICS Code(s): 562211
 Hazardous Waste Treatment and Disposal
 Original schedule date: Not reported
 Schedule end date: Not reported

EPA ID: CAT000618652
 EPA Region: 9
 Area Name: SOUTH PARCEL
 Actual Date: 6/29/1993
 Action: CA150 - RFI Workplan Approved
 NAICS Code(s): 562211
 Hazardous Waste Treatment and Disposal
 Original schedule date: Not reported
 Schedule end date: Not reported

EPA ID: CAT000618652
 EPA Region: 9
 Area Name: ENTIRE FACILITY
 Actual Date: 8/27/1992
 Action: CA075LO - CA Prioritization, Facility or area was assigned a low corrective action priority
 NAICS Code(s): 562211
 Hazardous Waste Treatment and Disposal
 Original schedule date: Not reported
 Schedule end date: Not reported

EPA ID: CAT000618652
 EPA Region: 9
 Area Name: ENTIRE FACILITY
 Actual Date: 8/27/1992
 Action: CA225NR - Stabilization Measures Evaluation, This facility is, not amenable to stabilization activity at the, present time for reasons other than (1) it appears to be technically, infeasible or inappropriate (NF) or (2) there is a lack of technical, information (IN). Reasons for this conclusion may be the status of, closure at the facility, the degree of risk, timing considerations, the status of corrective action work at the facility, or other, administrative considerations
 NAICS Code(s): 562211
 Hazardous Waste Treatment and Disposal
 Original schedule date: Not reported
 Schedule end date: Not reported

EPA ID: CAT000618652

MAP FINDINGS

Map ID
 Direction
 Distance
 Distance (ft.)Site

EDR ID Number
 EPA ID Number

Database(s)

BARON-BLAKESLEE DIV OF PUREX CORP (Continued)

1000338187

EPA Region: 9
 Area Name: ENTIRE FACILITY
 Actual Date: 9/17/1990
 Action: CA050PA - RFA Completed, Assessment was a PA-Plus
 NAICS Code(s): 562211
 Hazardous Waste Treatment and Disposal
 Original schedule date: Not reported
 Schedule end date: Not reported

EPA ID: CAT000618652
 EPA Region: 9
 Area Name: ENTIRE FACILITY
 Actual Date: 9/30/2004
 Action: CA150 - RFI Workplan Approved
 NAICS Code(s): 562211
 Hazardous Waste Treatment and Disposal
 Original schedule date: Not reported
 Schedule end date: Not reported

EPA ID: CAT000618652
 EPA Region: 9
 Area Name: ENTIRE FACILITY
 Actual Date: 10/12/1988
 Action: CA075LO - CA Prioritization, Facility or area was assigned a low corrective action priority
 NAICS Code(s): 562211
 Hazardous Waste Treatment and Disposal
 Original schedule date: Not reported
 Schedule end date: Not reported

EPA ID: CAT000618652
 EPA Region: 9
 Area Name: TNKFRM
 Actual Date: 10/27/1995
 Action: CA150 - RFI Workplan Approved
 NAICS Code(s): 562211
 Hazardous Waste Treatment and Disposal
 Original schedule date: Not reported
 Schedule end date: Not reported

EPA ID: CAT000618652
 EPA Region: 9
 Area Name: ENTIRE FACILITY
 Actual Date: 10/27/1995
 Action: CA150 - RFI Workplan Approved
 NAICS Code(s): 562211
 Hazardous Waste Treatment and Disposal
 Original schedule date: Not reported
 Schedule end date: Not reported

EPA ID: CAT000618652
 EPA Region: 9
 Area Name: TNKFRM
 Actual Date: 10/28/1994
 Action: CA200 - RFI Approved
 NAICS Code(s): 562211
 Hazardous Waste Treatment and Disposal

MAP FINDINGS

Map ID
 Direction
 Distance
 Distance (ft.)Site

EDR ID Number

Database(s) EPA ID Number

BARON-BLAKESLEE DIV OF PUREX CORP (Continued)

1000338187

Original schedule date: Not reported
 Schedule end date: Not reported

EPA ID: CAT000618652
 EPA Region: 9
 Area Name: ENTIRE FACILITY
 Actual Date: 10/28/1994
 Action: CA200 - RFI Approved
 NAICS Code(s): 562211
 Hazardous Waste Treatment and Disposal

Original schedule date: Not reported
 Schedule end date: Not reported

EPA ID: CAT000618652
 EPA Region: 9
 Area Name: SOUTH PARCEL
 Actual Date: 10/28/1994
 Action: CA200 - RFI Approved
 NAICS Code(s): 562211
 Hazardous Waste Treatment and Disposal

Original schedule date: Not reported
 Schedule end date: Not reported

EPA ID: CAT000618652
 EPA Region: 9
 Area Name: TNKFRM
 Actual Date: 11/5/1992
 Action: CA100DC - RFI Imposition, Focused data collection required for stabilization evaluation
 NAICS Code(s): 562211
 Hazardous Waste Treatment and Disposal

Original schedule date: Not reported
 Schedule end date: Not reported

EPA ID: CAT000618652
 EPA Region: 9
 Area Name: SOUTH PARCEL
 Actual Date: 11/5/1992
 Action: CA100DC - RFI Imposition, Focused data collection required for stabilization evaluation
 NAICS Code(s): 562211
 Hazardous Waste Treatment and Disposal

Original schedule date: Not reported
 Schedule end date: Not reported

EPA ID: CAT000618652
 EPA Region: 9
 Area Name: ENTIRE FACILITY
 Actual Date: 11/5/1992
 Action: CA100DC - RFI Imposition, Focused data collection required for stabilization evaluation
 NAICS Code(s): 562211
 Hazardous Waste Treatment and Disposal

Original schedule date: Not reported
 Schedule end date: Not reported

EPA ID: CAT000618652

MAP FINDINGS

Map ID
 Direction
 Distance
 Distance (ft.)Site

EDR ID Number
 Database(s) EPA ID Number

BARON-BLAKESLEE DIV OF PUREX CORP (Continued)

1000338187

EPA Region: 9
 Area Name: TNKFRM
 Actual Date: 11/26/1996
 Action: CA150 - RFI Workplan Approved
 NAICS Code(s): 562211
 Hazardous Waste Treatment and Disposal
 Original schedule date: Not reported
 Schedule end date: Not reported

EPA ID: CAT000618652
 EPA Region: 9
 Area Name: SOUTH PARCEL
 Actual Date: 12/15/2003
 Action: CA150 - RFI Workplan Approved
 NAICS Code(s): 562211
 Hazardous Waste Treatment and Disposal
 Original schedule date: Not reported
 Schedule end date: Not reported

RCRA-TSDF:

Date form received by agency: 07/02/2007
 Facility name: HONEYWELL INC
 Facility address: 3596 CALIFORNIA ST
 SAN DIEGO, CA 92101
 EPA ID: CAT000618652
 Mailing address: 111 S 34TH ST
 MAILSTOP 158
 PHOENIX, AZ 85034
 Contact: TAO WU
 Contact address: 111 S 34TH ST MAILSTOP 158
 PHOENIX, AZ 85034
 Contact country: US
 Contact telephone: 602-231-2015
 Contact email: TAO.WU@HONEYWELL.COM
 EPA Region: 09
 Land type: Private
 Classification: TSDF
 Description: Handler is engaged in the treatment, storage or disposal of hazardous waste
 TSD commencement date: Not reported
 Classification: Large Quantity Generator
 Description: Handler: generates 1,000 kg or more of hazardous waste during any calendar month; or generates more than 1 kg of acutely hazardous waste during any calendar month; or generates more than 100 kg of any residue or contaminated soil, waste or other debris resulting from the cleanup of a spill, into or on any land or water, of acutely hazardous waste during any calendar month; or generates 1 kg or less of acutely hazardous waste during any calendar month, and accumulates more than 1 kg of acutely hazardous waste at any time; or generates 100 kg or less of any residue or contaminated soil, waste or other debris resulting from the cleanup of a spill, into or on any land or water, of acutely hazardous waste during any calendar month, and accumulates more than 100 kg of that material at any time

Owner/Operator Summary:

Owner/operator name: HONEYWELL INTERNATIONAL INC

MAP FINDINGS

Map ID
 Direction
 Distance
 Distance (ft.)Site

EDR ID Number
 EPA ID Number

Database(s)

BARON-BLAKESLEE DIV OF PUREX CORP (Continued)

1000338187

Owner/operator address: Not reported
 Not reported
 Owner/operator country: Not reported
 Owner/operator telephone: Not reported
 Legal status: Private
 Owner/Operator Type: Operator
 Owner/Op start date: 12/01/1999
 Owner/Op end date: Not reported

Owner/operator name: BATEMAN TRUST C O R GORDON HUCKINS ESQ
 Owner/operator address: 525 B ST STE 1500
 SAN DIEGO, CA 92101

Owner/operator country: US
 Owner/operator telephone: Not reported
 Legal status: Private
 Owner/Operator Type: Owner
 Owner/Op start date: 07/10/1968
 Owner/Op end date: Not reported

Handler Activities Summary:

U.S. importer of hazardous waste: No
 Mixed waste (haz. and radioactive): No
 Recycler of hazardous waste: No
 Transporter of hazardous waste: No
 Treater, storer or disposer of HW: No
 Underground injection activity: No
 On-site burner exemption: No
 Furnace exemption: No
 Used oil fuel burner: No
 Used oil processor: No
 User oil refiner: No
 Used oil fuel marketer to burner: No
 Used oil Specification marketer: No
 Used oil transfer facility: No
 Used oil transporter: No
 Off-site waste receiver: Commercial status unknown

Historical Generators:

Date form received by agency: 04/05/2004
 Facility name: HONEYWELL INC
 Site name: FORMER BARON-BLAKESLEE SOLVENT CTR
 Classification: Small Quantity Generator

Date form received by agency: 10/12/2000
 Facility name: HONEYWELL INC
 Site name: BBI SAN DIEGO
 Classification: Large Quantity Generator

Date form received by agency: 09/01/1996
 Facility name: HONEYWELL INC
 Site name: BARON-BLAKESLEE DIV OF ALLIED SIGNAL INC
 Classification: Large Quantity Generator

Date form received by agency: 03/11/1996
 Facility name: HONEYWELL INC
 Site name: BARON-BLAKSLEE DIV. OF ALLIEDSIGNAL

MAP FINDINGS

Map ID
 Direction
 Distance
 Distance (ft.)Site

EDR ID Number
 EPA ID Number

Database(s)

BARON-BLAKESLEE DIV OF PUREX CORP (Continued)

1000338187

Classification: Large Quantity Generator

Date form received by agency: 04/05/1994

Facility name: HONEYWELL INC

Site name: BARON-BLAKESLEE

Classification: Large Quantity Generator

Date form received by agency: 02/20/1992

Facility name: HONEYWELL INC

Site name: BARON-BLAKESLEE INC

Classification: Large Quantity Generator

Date form received by agency: 04/12/1990

Facility name: HONEYWELL INC

Site name: BARON-BLAKESLEE INC

Classification: Large Quantity Generator

Date form received by agency: 08/18/1980

Facility name: HONEYWELL INC

Site name: BARON-BLAKESLEE DIV OF ALLIED SIGNAL INC

Classification: Large Quantity Generator

Hazardous Waste Summary:

Waste code: D001

Waste name: IGNITABLE HAZARDOUS WASTES ARE THOSE WASTES WHICH HAVE A FLASHPOINT OF LESS THAN 140 DEGREES FAHRENHEIT AS DETERMINED BY A PENSKEY-MARTENS CLOSED CUP FLASH POINT TESTER. ANOTHER METHOD OF DETERMINING THE FLASH POINT OF A WASTE IS TO REVIEW THE MATERIAL SAFETY DATA SHEET, WHICH CAN BE OBTAINED FROM THE MANUFACTURER OR DISTRIBUTOR OF THE MATERIAL. LACQUER THINNER IS AN EXAMPLE OF A COMMONLY USED SOLVENT WHICH WOULD BE CONSIDERED AS IGNITABLE HAZARDOUS WASTE.

Waste code: D039

Waste name: TETRACHLOROETHYLENE

Waste code: D040

Waste name: TRICHLOROETHYLENE

Waste code: F001

Waste name: THE FOLLOWING SPENT HALOGENATED SOLVENTS USED IN DEGREASING: TETRACHLOROETHYLENE, TRICHLOROETHYLENE, METHYLENE CHLORIDE, 1,1,1-TRICHLOROETHANE, CARBON TETRACHLORIDE, AND CHLORINATED FLUOROCARBONS; ALL SPENT SOLVENT MIXTURES/BLENDS USED IN DEGREASING CONTAINING, BEFORE USE, A TOTAL OF TEN PERCENT OR MORE (BY VOLUME) OF ONE OR MORE OF THE ABOVE HALOGENATED SOLVENTS OR THOSE SOLVENTS LISTED IN F002, F004, AND F005, AND STILL BOTTOMS FROM THE RECOVERY OF THESE SPENT SOLVENTS AND SPENT SOLVENT MIXTURES.

Waste code: F002

Waste name: THE FOLLOWING SPENT HALOGENATED SOLVENTS: TETRACHLOROETHYLENE, METHYLENE CHLORIDE, TRICHLOROETHYLENE, 1,1,1-TRICHLOROETHANE, CHLOROBENZENE, 1,1,2-TRICHLORO-1,2,2-TRIFLUOROETHANE, ORTHO-DICHLOROBENZENE, TRICHLOROFLUOROMETHANE, AND 1,1,2-TRICHLOROETHANE; ALL SPENT SOLVENT MIXTURES/BLENDS CONTAINING, BEFORE USE, A TOTAL OF TEN PERCENT OR MORE (BY VOLUME) OF ONE OR MORE OF THE ABOVE HALOGENATED SOLVENTS OR THOSE LISTED IN F001, F004, OR F005, AND STILL BOTTOMS FROM THE RECOVERY OF THESE SPENT SOLVENTS AND

MAP FINDINGS

Map ID
 Direction
 Distance
 Distance (ft.)Site

EDR ID Number

Database(s) EPA ID Number

BARON-BLAKESLEE DIV OF PUREX CORP (Continued)

1000338187

SPENT SOLVENT MIXTURES.

Waste code: F003
 Waste name: THE FOLLOWING SPENT NON-HALOGENATED SOLVENTS: XYLENE, ACETONE, ETHYL ACETATE, ETHYL BENZENE, ETHYL ETHER, METHYL ISOBUTYL KETONE, N-BUTYL ALCOHOL, CYCLOHEXANONE, AND METHANOL; ALL SPENT SOLVENT MIXTURES/BLENDS CONTAINING, BEFORE USE, ONLY THE ABOVE SPENT NON-HALOGENATED SOLVENTS; AND ALL SPENT SOLVENT MIXTURES/BLENDS CONTAINING, BEFORE USE, ONE OR MORE OF THE ABOVE NON-HALOGENATED SOLVENTS, AND, A TOTAL OF TEN PERCENT OR MORE (BY VOLUME) OF ONE OR MORE OF THOSE SOLVENTS LISTED IN F001, F002, F004, AND F005, AND STILL BOTTOMS FROM THE RECOVERY OF THESE SPENT SOLVENTS AND SPENT SOLVENT MIXTURES.

Waste code: F005
 Waste name: THE FOLLOWING SPENT NON-HALOGENATED SOLVENTS: TOLUENE, METHYL ETHYL KETONE, CARBON DISULFIDE, ISOBUTANOL, PYRIDINE, BENZENE, 2-ETHOXYETHANOL, AND 2-NITROPROPANE; ALL SPENT SOLVENT MIXTURES/BLENDS CONTAINING, BEFORE USE, A TOTAL OF TEN PERCENT OR MORE (BY VOLUME) OF ONE OR MORE OF THE ABOVE NON-HALOGENATED SOLVENTS OR THOSE SOLVENTS LISTED IN F001, F002, OR F004; AND STILL BOTTOMS FROM THE RECOVERY OF THESE SPENT SOLVENTS AND SPENT SOLVENT MIXTURES.

Waste code: U002
 Waste name: ACETONE (I)

Waste code: U080
 Waste name: METHANE, DICHLORO-

Waste code: U154
 Waste name: METHANOL (I)

Waste code: U210
 Waste name: ETHENE, TETRACHLORO-

Waste code: U226
 Waste name: ETHANE, 1,1,1-TRICHLORO-

Waste code: U228
 Waste name: ETHENE, TRICHLORO-

Corrective Action Summary:

Event date: 06/01/1985
 Event: CA049PA

Event date: 10/12/1988
 Event: CA029ST

Event date: 10/12/1988
 Event: CA049RE

Event date: 10/12/1988
 Event: CA Prioritization, Facility or area was assigned a low corrective action priority.

Event date: 09/17/1990
 Event: RFA Completed, Assessment was a PA-Plus.

MAP FINDINGS

Map ID
 Direction
 Distance
 Distance (ft.)Site

EDR ID Number

Database(s) EPA ID Number

BARON-BLAKESLEE DIV OF PUREX CORP (Continued)

1000338187

Event date:	04/01/1992
Event:	RFA Completed, Assessment was an RFA.
Event date:	08/27/1992
Event:	Stabilization Measures Evaluation, This facility is not amenable to stabilization activity at the present time for reasons other than 1- it appears to be technically infeasible or inappropriate (NF) or 2- there is a lack of technical information (IN). Reasons for this conclusion may be the status of closure at the facility, the degree of risk, timing considerations, the status of corrective action work at the facility, or other administrative considerations.
Event date:	08/27/1992
Event:	CA Prioritization, Facility or area was assigned a low corrective action priority.
Event date:	11/05/1992
Event:	RFI Imposition, Focused data collection required for stabilization evaluation.
Event date:	06/29/1993
Event:	RFI Workplan Approved
Event date:	03/10/1994
Event:	RFI Workplan Approved
Event date:	10/28/1994
Event:	RFI Approved
Event date:	04/20/1995
Event:	RFI Workplan Approved
Event date:	10/27/1995
Event:	RFI Workplan Approved
Event date:	11/26/1996
Event:	RFI Workplan Approved
Event date:	01/16/1997
Event:	RFI Approved
Event date:	12/15/2003
Event:	RFI Workplan Approved
Event date:	03/09/2004
Event:	RFI Workplan Approved
Event date:	09/30/2004
Event:	RFI Workplan Approved
Event date:	02/09/2005
Event:	RFI Workplan Approved
Event date:	Not reported
Event:	CA021PC

MAP FINDINGS

Map ID
 Direction
 Distance
 Distance (ft.)Site

EDR ID Number

Database(s) EPA ID Number

BARON-BLAKESLEE DIV OF PUREX CORP (Continued)

1000338187

Facility Has Received Notices of Violations:

Regulation violated: F - 268.7
 Area of violation: LDR - General
 Date violation determined: 01/09/1991
 Date achieved compliance: 05/24/1991
 Violation lead agency: State
 Enforcement action: INITIAL 3008(A) COMPLIANCE
 Enforcement action date: 02/22/1991
 Enf. disposition status: Not reported
 Enf. disp. status date: Not reported
 Enforcement lead agency: State
 Proposed penalty amount: 3000
 Final penalty amount: 3000
 Paid penalty amount: 2750

Regulation violated: F - 270
 Area of violation: TSD - General
 Date violation determined: 01/09/1991
 Date achieved compliance: 05/24/1991
 Violation lead agency: State
 Enforcement action: INITIAL 3008(A) COMPLIANCE
 Enforcement action date: 02/22/1991
 Enf. disposition status: Not reported
 Enf. disp. status date: Not reported
 Enforcement lead agency: State
 Proposed penalty amount: 3000
 Final penalty amount: 3000
 Paid penalty amount: 2750

Regulation violated: F - 268 ALL
 Area of violation: LDR - General
 Date violation determined: 01/09/1991
 Date achieved compliance: 05/24/1991
 Violation lead agency: State
 Enforcement action: INITIAL 3008(A) COMPLIANCE
 Enforcement action date: 02/22/1991
 Enf. disposition status: Not reported
 Enf. disp. status date: Not reported
 Enforcement lead agency: State
 Proposed penalty amount: 3000
 Final penalty amount: 3000
 Paid penalty amount: 2750

Regulation violated: FR - 264.140-150.H
 Area of violation: TSD - Financial Requirements
 Date violation determined: 01/30/1990
 Date achieved compliance: 04/02/1990
 Violation lead agency: State
 Enforcement action: WRITTEN INFORMAL
 Enforcement action date: 02/13/1990
 Enf. disposition status: Not reported
 Enf. disp. status date: Not reported
 Enforcement lead agency: State
 Proposed penalty amount: Not reported
 Final penalty amount: Not reported
 Paid penalty amount: Not reported

MAP FINDINGS

Map ID
 Direction
 Distance
 Distance (ft.)Site

EDR ID Number

Database(s) EPA ID Number

BARON-BLAKESLEE DIV OF PUREX CORP (Continued)

1000338187

Regulation violated: F - 268 ALL
 Area of violation: LDR - General
 Date violation determined: 07/13/1988
 Date achieved compliance: 09/09/1988
 Violation lead agency: State
 Enforcement action: Not reported
 Enforcement action date: Not reported
 Enf. disposition status: Not reported
 Enf. disp. status date: Not reported
 Enforcement lead agency: Not reported
 Proposed penalty amount: Not reported
 Final penalty amount: Not reported
 Paid penalty amount: Not reported

Regulation violated: F - 268.7
 Area of violation: LDR - General
 Date violation determined: 07/13/1988
 Date achieved compliance: 09/09/1988
 Violation lead agency: State
 Enforcement action: Not reported
 Enforcement action date: Not reported
 Enf. disposition status: Not reported
 Enf. disp. status date: Not reported
 Enforcement lead agency: Not reported
 Proposed penalty amount: Not reported
 Final penalty amount: Not reported
 Paid penalty amount: Not reported

Regulation violated: F - 264.140-150.H
 Area of violation: TSD - Financial Requirements
 Date violation determined: 07/13/1988
 Date achieved compliance: 09/09/1988
 Violation lead agency: State
 Enforcement action: Not reported
 Enforcement action date: Not reported
 Enf. disposition status: Not reported
 Enf. disp. status date: Not reported
 Enforcement lead agency: Not reported
 Proposed penalty amount: Not reported
 Final penalty amount: Not reported
 Paid penalty amount: Not reported

Regulation violated: FR - 270
 Area of violation: TSD - General
 Date violation determined: 07/13/1988
 Date achieved compliance: 09/09/1988
 Violation lead agency: State
 Enforcement action: WRITTEN INFORMAL
 Enforcement action date: 07/22/1988
 Enf. disposition status: Not reported
 Enf. disp. status date: Not reported
 Enforcement lead agency: State
 Proposed penalty amount: Not reported
 Final penalty amount: Not reported
 Paid penalty amount: Not reported

Regulation violated: FR - 270

MAP FINDINGS

Map ID
 Direction
 Distance
 Distance (ft.)Site

EDR ID Number

Database(s) EPA ID Number

BARON-BLAKESLEE DIV OF PUREX CORP (Continued)

1000338187

Area of violation: TSD - General
 Date violation determined: 12/10/1987
 Date achieved compliance: 04/14/1988
 Violation lead agency: EPA
 Enforcement action: WRITTEN INFORMAL
 Enforcement action date: 02/19/1988
 Enf. disposition status: Not reported
 Enf. disp. status date: Not reported
 Enforcement lead agency: EPA
 Proposed penalty amount: Not reported
 Final penalty amount: Not reported
 Paid penalty amount: Not reported

Regulation violated: FR - 268.7
 Area of violation: LDR - General
 Date violation determined: 12/10/1987
 Date achieved compliance: 07/13/1988
 Violation lead agency: EPA
 Enforcement action: WRITTEN INFORMAL
 Enforcement action date: 02/19/1988
 Enf. disposition status: Not reported
 Enf. disp. status date: Not reported
 Enforcement lead agency: EPA
 Proposed penalty amount: Not reported
 Final penalty amount: Not reported
 Paid penalty amount: Not reported

Regulation violated: FR - 268 ALL
 Area of violation: LDR - General
 Date violation determined: 12/10/1987
 Date achieved compliance: 07/13/1988
 Violation lead agency: EPA
 Enforcement action: WRITTEN INFORMAL
 Enforcement action date: 02/19/1988
 Enf. disposition status: Not reported
 Enf. disp. status date: Not reported
 Enforcement lead agency: EPA
 Proposed penalty amount: Not reported
 Final penalty amount: Not reported
 Paid penalty amount: Not reported

Evaluation Action Summary:
 Evaluation date: 06/24/2002
 Evaluation: FOCUSED COMPLIANCE INSPECTION
 Area of violation: Not reported
 Date achieved compliance: Not reported
 Evaluation lead agency: State

Evaluation date: 06/27/1994
 Evaluation: COMPLIANCE EVALUATION INSPECTION ON-SITE
 Area of violation: Not reported
 Date achieved compliance: Not reported
 Evaluation lead agency: State

Evaluation date: 05/17/1993
 Evaluation: FINANCIAL RECORD REVIEW
 Area of violation: Not reported

MAP FINDINGS

Map ID
 Direction
 Distance
 Distance (ft.)Site

EDR ID Number
 EPA ID Number

Database(s)

BARON-BLAKESLEE DIV OF PUREX CORP (Continued)

1000338187

Date achieved compliance: Not reported
 Evaluation lead agency: State

Evaluation date: 04/26/1993
 Evaluation: COMPLIANCE EVALUATION INSPECTION ON-SITE
 Area of violation: Not reported
 Date achieved compliance: Not reported
 Evaluation lead agency: State

Evaluation date: 01/09/1991
 Evaluation: COMPLIANCE EVALUATION INSPECTION ON-SITE
 Area of violation: TSD - General
 Date achieved compliance: 05/24/1991
 Evaluation lead agency: State

Evaluation date: 01/09/1991
 Evaluation: COMPLIANCE EVALUATION INSPECTION ON-SITE
 Area of violation: LDR - General
 Date achieved compliance: 05/24/1991
 Evaluation lead agency: State

Evaluation date: 01/02/1991
 Evaluation: FINANCIAL RECORD REVIEW
 Area of violation: Not reported
 Date achieved compliance: Not reported
 Evaluation lead agency: State

Evaluation date: 02/22/1990
 Evaluation: COMPLIANCE EVALUATION INSPECTION ON-SITE
 Area of violation: Not reported
 Date achieved compliance: Not reported
 Evaluation lead agency: State

Evaluation date: 01/30/1990
 Evaluation: FINANCIAL RECORD REVIEW
 Area of violation: TSD - Financial Requirements
 Date achieved compliance: 04/02/1990
 Evaluation lead agency: State

Evaluation date: 07/13/1988
 Evaluation: COMPLIANCE EVALUATION INSPECTION ON-SITE
 Area of violation: LDR - General
 Date achieved compliance: 09/09/1988
 Evaluation lead agency: State

Evaluation date: 07/13/1988
 Evaluation: COMPLIANCE EVALUATION INSPECTION ON-SITE
 Area of violation: TSD - General
 Date achieved compliance: 09/09/1988
 Evaluation lead agency: State

Evaluation date: 07/13/1988
 Evaluation: FINANCIAL RECORD REVIEW
 Area of violation: TSD - Financial Requirements
 Date achieved compliance: 09/09/1988
 Evaluation lead agency: State

MAP FINDINGS

Map ID
 Direction
 Distance
 Distance (ft.)Site

EDR ID Number
 EPA ID Number

Database(s)

BARON-BLAKESLEE DIV OF PUREX CORP (Continued)

1000338187

Evaluation date: 12/10/1987
 Evaluation: COMPLIANCE EVALUATION INSPECTION ON-SITE
 Area of violation: LDR - General
 Date achieved compliance: 07/13/1988
 Evaluation lead agency: EPA

Evaluation date: 12/10/1987
 Evaluation: COMPLIANCE EVALUATION INSPECTION ON-SITE
 Area of violation: TSD - General
 Date achieved compliance: 04/14/1988
 Evaluation lead agency: EPA

FINDS:

Registry ID: 110000610205

Environmental Interest/Information System

US EPA TRIS (Toxics Release Inventory System) contains information from facilities on the amounts of over 300 listed toxic chemicals that these facilities release directly to air, water, land, or that are transported off-site.

RCRAInfo is a national information system that supports the Resource Conservation and Recovery Act (RCRA) program through the tracking of events and activities related to facilities that generate, transport, and treat, store, or dispose of hazardous waste. RCRAInfo allows RCRA program staff to track the notification, permit, compliance, and corrective action activities required under RCRA.

CORTESE:

Region: CORTESE
 Facility County Code: 37
 Reg By: CALSI
 Reg Id: 37510138

HIST UST:

Region: STATE
 Facility ID: 00000002924
 Facility Type: Other
 Other Type: INDUSTRIAL CHEMICAL
 Total Tanks: 0002
 Contact Name: DAVID H THOMPSON
 Telephone: 6192950041
 Owner Name: T. O. BATOMAN, SR.
 Owner Address: 11255 TIERRA SANTA BLVD
 Owner City,St,Zip: SAN DIEGO, CA 92124

Tank Num: 001
 Container Num: 01
 Year Installed: 1979
 Tank Capacity: 00001800
 Tank Used for: WASTE
 Type of Fuel: Not reported
 Tank Construction: 6 inches
 Leak Detection: Visual

MAP FINDINGS

Map ID
 Direction
 Distance
 Distance (ft.)Site

EDR ID Number
 EPA ID Number

Database(s)

BARON-BLAKESLEE DIV OF PUREX CORP (Continued)

1000338187

Tank Num: 002
 Container Num: 02
 Year Installed: Not reported
 Tank Capacity: 00000500
 Tank Used for: Not reported
 Type of Fuel: Not reported
 Tank Construction: Not reported
 Leak Detection: Visual

SWEEPS UST:

Status: A
 Comp Number: 173
 Number: 9
 Board Of Equalization: 44-021540
 Ref Date: Not reported
 Act Date: 06-26-92
 Created Date: 02-29-88
 Tank Status: A
 Owner Tank Id: Not reported
 Swrcb Tank Id: 37-000-000173-000001
 Actv Date: Not reported
 Capacity: 1800
 Tank Use: CHEMICAL
 Stg: W
 Content: Not reported
 Number Of Tanks: 2

Status: A
 Comp Number: 173
 Number: 9
 Board Of Equalization: 44-021540
 Ref Date: Not reported
 Act Date: 06-26-92
 Created Date: 02-29-88
 Tank Status: A
 Owner Tank Id: Not reported
 Swrcb Tank Id: 37-000-000173-000002
 Actv Date: Not reported
 Capacity: 500
 Tank Use: UNKNOWN
 Stg: P
 Content: Not reported
 Number Of Tanks: Not reported

San Diego Co. HMMMD:

Facility ID: 100173
 Inactive Indicator: Active
 Business Code: Not reported
 SIC: Not reported
 Permit Expiration: Not reported
 Owner: ALLIED SIGNAL INC.
 2nd Name: Not reported
 Mailing Address: 3596 CALIFORNIA ST
 Mailing City,St,Zip: SAN DIEGO, CA 92101
 Map Code/Business Plan on File: Not reported
 Corporate Code: Not reported

MAP FINDINGS

Map ID
 Direction
 Distance
 Distance (ft.)Site

EDR ID Number

Database(s) EPA ID Number

BARON-BLAKESLEE DIV OF PUREX CORP (Continued)

1000338187

Fire Dept District: San Diego
 Census Tract Number: 65.00
 EPA ID: CAT000618652
 Gas Station: Not reported
 Inspection Date: 06/21/95
 Reinspection Date: Not reported
 Inspector Name: LEGACY
 Violation Notice Issued: Not reported
 Facility Contact: FERNANDO CABRAL
 Delinquent Flag: Not Delinquent
 Last Update: 08/30/10
 Last Delinquent Letter: Not reported
 Delinquent Comment: Not reported
 Last Letter Type: Not reported
 Property Owner: PACKARD PROPERTIES INC
 Property Address: P O BOX 2976
 Property City,St,Zip: LA MESA, CA 91943
 Tank Owner: T. O. BATOMAN, SR.
 Tank Address: 11255 A TIERRA SANTA
 Tank City,St,Zip: San Diego, CA 92124
 Business Plan Acceptance Date: Not reported
 Reinspection Date Y2K Compatible: Not reported
 Facility Phone: 619-295-0042

HMMD DISCLOSURE INVENTORY:

Item Number: Not reported
 Chemical Name: Not reported
 Case Number: Not reported
 Quantity Stored At One Time: Not reported
 Quantity Stored at One Time: Not reported
 Annual Quantity String: Not reported
 Annual Quantity String: Not reported
 Measurement Units: Not reported
 Carcinogen: No
 1st Hazard Category: Not reported
 2nd Hazard Category: Not reported

HMMD UNDERGROUND TANKS:

Tank Number: T001
 Tank ID Number: SUMP RAINW
 Waste or Product: 1800
 Tank Contents: Not reported

Tank Number: T002
 Tank ID Number: ACID POND
 Waste or Product: 500
 Tank Contents: Not reported

Tank Number: T003
 Tank ID Number: at4271
 Waste or Product: 500
 Tank Contents: Not reported

Tank Number: T004
 Tank ID Number: at4271
 Waste or Product: 280
 Tank Contents: Not reported

MAP FINDINGS

Map ID
 Direction
 Distance
 Distance (ft.)Site

EDR ID Number

Database(s) EPA ID Number

BARON-BLAKESLEE DIV OF PUREX CORP (Continued)

1000338187

HMMD VIOLATIONS:

Inspection Date: Not reported
 Waste Code: Not reported
 Occurrences: Not reported
 Item Number: Not reported

HMMD WASTE STREAMS:

Inspection Date: Not reported
 Waste Item #: Not reported
 Waste Code: Not reported
 Waste Name: Not reported
 Qnty at Inspection: Not reported
 Quantity String: Not reported
 Annual Qty: Not reported
 Annual Qty String: Not reported
 Measurement Unit: Not reported
 Treatment Method: Not reported
 Storage Method: Not reported
 Haz Waste Hauler: Not reported
 Waste Desc: Not reported
 Carcinogen: No

HAZNET:

Gepaid: CAT000618652
 Contact: TAO WU
 Telephone: 6022312015
 Facility Addr2: Not reported
 Mailing Name: Not reported
 Mailing Address: 111 S 34TH ST
 Mailing City,St,Zip: PHOENIX, AZ 850340000
 Gen County: San Diego
 TSD EPA ID: CAD008302903
 TSD County: Los Angeles
 Waste Category: Aqueous solution with less than 10% total organic residues
 Disposal Method: H039
 Tons: 0.6
 Facility County: San Diego

Gepaid: CAT000618652
 Contact: TAO WU
 Telephone: 6022312015
 Facility Addr2: Not reported
 Mailing Name: Not reported
 Mailing Address: 111 S 34TH ST
 Mailing City,St,Zip: PHOENIX, AZ 850340000
 Gen County: San Diego
 TSD EPA ID: CAD008302903
 TSD County: Los Angeles
 Waste Category: Aqueous solution with less than 10% total organic residues
 Disposal Method: H039
 Tons: 0.4
 Facility County: San Diego

Gepaid: CAT000618652
 Contact: TAO WU

MAP FINDINGS

Map ID
 Direction
 Distance
 Distance (ft.)Site

EDR ID Number
 EPA ID Number

Database(s)

BARON-BLAKESLEE DIV OF PUREX CORP (Continued)

1000338187

Telephone: 6022312015
 Facility Addr2: Not reported
 Mailing Name: Not reported
 Mailing Address: 111 S 34TH ST
 Mailing City,St,Zip: PHOENIX, AZ 850340000
 Gen County: San Diego
 TSD EPA ID: CAD008302903
 TSD County: Los Angeles
 Waste Category: Other inorganic solid waste
 Disposal Method: H141
 Tons: 111.2496
 Facility County: San Diego

Gepaid: CAC000887152
 Contact: BARON BLAKESLEE
 Telephone: 0000000000
 Facility Addr2: Not reported
 Mailing Name: Not reported
 Mailing Address: 3596 CALIFORNIA ST
 Mailing City,St,Zip: SAN DIEGO, CA 921010000
 Gen County: San Diego
 TSD EPA ID: CAD009452657
 TSD County: San Mateo
 Waste Category: Halogenated solvents (chloroform, methyl chloride, perchloroethylene, etc.)
 Disposal Method: Recycler
 Tons: .0625
 Facility County: San Diego

ENVIROSTOR:

Site Type: Corrective Action
 Site Type Detailed: Corrective Action
 Acres: 1.5
 NPL: NO
 Regulatory Agencies: SMBRP
 Lead Agency: WM
 Program Manager: CHRISTINE BROWN
 Supervisor: Ju-Tseng Liu
 Division Branch: Cypress
 Facility ID: 80001798
 Site Code: 400208
 Assembly: 76
 Senate: 39
 Special Program: Not reported
 Status: Active
 Status Date: 1/1/2008
 Restricted Use: NO
 Site Mgmt. Req.: NONE SPECIFIED
 Funding: Not reported
 Latitude: 32.740450000000003
 Longitude: -117.181032
 APN: Not reported
 Past Use: ABOVE GROUND STORAGE TANKS, UNDERGROUND STORAGE TANKS
 Potential COC: 30013, 30022, 30027, 30194
 Confirmed COC: 30013-NO,30022-NO,30027-NO,30194-NO
 Potential Description: IA, OTH, SOIL, SV
 Alias Name: 4516905700

MAP FINDINGS

Map ID
 Direction
 Distance
 Distance (ft.)Site

EDR ID Number

Database(s) EPA ID Number

BARON-BLAKESLEE DIV OF PUREX CORP (Continued)

1000338187

Alias Type: APN
 Alias Name: CAT000618652
 Alias Type: EPA Identification Number
 Alias Name: 400208
 Alias Type: Project Code (Site Code)
 Alias Name: 37510138
 Alias Type: Envirostor ID Number
 Alias Name: 80001798
 Alias Type: Envirostor ID Number

Completed Info:

Completed Area Name: Sites With No Operable Unit
 Completed Sub Area Name: NORTH PARCEL
 Completed Document Type: RFI Report
 Completed Date: 2009-10-26 00:00:00
 Comments: next step is submittal of Remedy proposal.

Completed Area Name: PROJECT WIDE
 Completed Sub Area Name: Not reported
 Completed Document Type: RCRA Facility Assessment Report
 Completed Date: 1992-04-01 00:00:00
 Comments: Not reported

Completed Area Name: PROJECT WIDE
 Completed Sub Area Name: Not reported
 Completed Document Type: Annual Oversight Cost Estimate
 Completed Date: 2009-10-05 00:00:00
 Comments: Annual Cost Estimation letter sent.

Completed Area Name: PROJECT WIDE
 Completed Sub Area Name: Not reported
 Completed Document Type: Correspondence
 Completed Date: 2008-10-08 00:00:00
 Comments: FAST Team Evaluation

Completed Area Name: Sites With No Operable Unit
 Completed Sub Area Name: ENTIRE FACILITY
 Completed Document Type: Interim Measures Questionnaire
 Completed Date: 1992-08-27 00:00:00
 Comments: Not reported

Completed Area Name: ENTIRE FACILITY, TNKFRM, SOUTH PARCEL
 Completed Sub Area Name: Not reported
 Completed Document Type: RCRA Facility Assessment Report
 Completed Date: 1992-04-01 00:00:00
 Comments: Not reported

Completed Area Name: PROJECT WIDE
 Completed Sub Area Name: Not reported
 Completed Document Type: * Historical Operating Permit Authority
 Completed Date: 1992-11-05 00:00:00
 Comments: Not reported

Completed Area Name: PROJECT WIDE
 Completed Sub Area Name: Not reported
 Completed Document Type: Human Health Risk Assessment Report
 Completed Date: 1994-06-30 00:00:00
 Comments: further investigation needed.

MAP FINDINGS

Map ID
 Direction
 Distance
 Distance (ft.)Site

EDR ID Number

Database(s) EPA ID Number

BARON-BLAKESLEE DIV OF PUREX CORP (Continued)

1000338187

Completed Area Name: Sites With No Operable Unit
 Completed Sub Area Name: NORTH PARCEL
 Completed Document Type: RFI Report
 Completed Date: 2004-09-20 00:00:00
 Comments: further action required.

Completed Area Name: PROJECT WIDE
 Completed Sub Area Name: Not reported
 Completed Document Type: RFI Report
 Completed Date: 2005-08-30 00:00:00
 Comments: modifications due to City of San Diego requirements.

Completed Area Name: Sites With No Operable Unit
 Completed Sub Area Name: TNKFRM
 Completed Document Type: RFI Workplan
 Completed Date: 1995-10-27 00:00:00
 Comments: Phase IV workplan

Completed Area Name: Sites With No Operable Unit
 Completed Sub Area Name: TNKFRM
 Completed Document Type: RFI Workplan
 Completed Date: 1996-11-26 00:00:00
 Comments: Phase V workplan

Completed Area Name: PROJECT WIDE
 Completed Sub Area Name: Not reported
 Completed Document Type: Preliminary Assessment Report
 Completed Date: 1985-06-01 00:00:00
 Comments: Not reported

Completed Area Name: Sites With No Operable Unit
 Completed Sub Area Name: TNKFRM
 Completed Document Type: RFI Workplan
 Completed Date: 1995-04-20 00:00:00
 Comments: Phase III workplan

Completed Area Name: ENTIRE FACILITY, TNKFRM, SOUTH PARCEL
 Completed Sub Area Name: Not reported
 Completed Document Type: RFI Workplan
 Completed Date: 1993-06-29 00:00:00
 Comments: Not reported

Completed Area Name: Sites With No Operable Unit
 Completed Sub Area Name: TNKFRM
 Completed Document Type: RFI Report
 Completed Date: 1997-01-16 00:00:00
 Comments: Not reported

Completed Area Name: ENTIRE FACILITY, TNKFRM, SOUTH PARCEL
 Completed Sub Area Name: Not reported
 Completed Document Type: RFI Workplan
 Completed Date: 1994-03-10 00:00:00
 Comments: Phase II RFI workplan.

Completed Area Name: Sites With No Operable Unit
 Completed Sub Area Name: NORTH PARCEL
 Completed Document Type: RFI Workplan

MAP FINDINGS

Map ID
 Direction
 Distance
 Distance (ft.)Site

EDR ID Number
 EPA ID Number

Database(s)

BARON-BLAKESLEE DIV OF PUREX CORP (Continued)

1000338187

Completed Date: 2004-03-09 00:00:00
 Comments: For soil vapor survey - North Parcel

Completed Area Name: Sites With No Operable Unit
 Completed Sub Area Name: ENTIRE FACILITY
 Completed Document Type: RFI Workplan
 Completed Date: 2004-09-20 00:00:00
 Comments: Not reported

Completed Area Name: ENTIRE FACILITY, NORTH PARCEL
 Completed Sub Area Name: Not reported
 Completed Document Type: RFI Workplan
 Completed Date: 2005-02-09 00:00:00
 Comments: Not reported

Completed Area Name: ENTIRE FACILITY, TNKFRM, SOUTH PARCEL
 Completed Sub Area Name: Not reported
 Completed Document Type: RFI Report
 Completed Date: 1994-10-28 00:00:00
 Comments: Revised Health-Based Remediation Goal Evaluation for Inorganic Chemicals Present In Soil - June 1994

Completed Area Name: PROJECT WIDE
 Completed Sub Area Name: Not reported
 Completed Document Type: Preliminary Assessment Report
 Completed Date: 1988-10-12 00:00:00
 Comments: Not reported

Completed Area Name: Sites With No Operable Unit
 Completed Sub Area Name: SOUTH PARCEL
 Completed Document Type: RFI Workplan
 Completed Date: 2003-12-15 00:00:00
 Comments: FOR SOIL VAPOR SURVEY, SOUTH PARCEL. DATA VERIFIED BY C. BROWN 2/4/04.
 Not reported

Completed Area Name: Sites With No Operable Unit
 Completed Sub Area Name: NORTH PARCEL
 Completed Document Type: RFI Report
 Completed Date: 2009-10-26 00:00:00
 Comments: Not reported

Completed Area Name: Sites With No Operable Unit
 Completed Sub Area Name: SOUTH PARCEL
 Completed Document Type: RFI Report
 Completed Date: 2002-08-01 00:00:00
 Comments: Not reported

Completed Area Name: Sites With No Operable Unit
 Completed Sub Area Name: SOUTH PARCEL
 Completed Document Type: RFI Report
 Completed Date: 2009-03-25 00:00:00
 Comments: project needs public notice, no further action for South Parcel Soil.

Completed Area Name: Sites With No Operable Unit
 Completed Sub Area Name: SOUTH PARCEL
 Completed Document Type: Corrective Measures Study Report
 Completed Date: 2009-03-25 00:00:00

MAP FINDINGS

Map ID
 Direction
 Distance
 Distance (ft.)Site

EDR ID Number
 EPA ID Number

Database(s)

BARON-BLAKESLEE DIV OF PUREX CORP (Continued)

1000338187

Comments: A No Further Action for Soil on the South Parcel remedy decision needs to be public noticed.

Completed Area Name: PROJECT WIDE
 Completed Sub Area Name: Not reported
 Completed Document Type: RFI Workplan
 Completed Date: 2008-08-12 00:00:00
 Comments: groundwater investigation is continuing.

Completed Area Name: Sites With No Operable Unit
 Completed Sub Area Name: NORTH PARCEL
 Completed Document Type: Corrective Measures Study Workplan
 Completed Date: 2007-11-02 00:00:00
 Comments: SVE pilot test.

Future Area Name: Not reported
 Future Sub Area Name: Not reported
 Future Document Type: Not reported
 Future Due Date: Not reported
 Schedule Area Name: PROJECT WIDE
 Schedule Sub Area Name: Not reported
 Schedule Document Type: Public Notice
 Schedule Due Date: 2010-08-21 00:00:00
 Schedule Revised Date: Not reported

Site Type: Historical
 Site Type Detailed: * Historical
 Acres: 0
 NPL: NO
 Regulatory Agencies: NONE SPECIFIED
 Lead Agency: NONE SPECIFIED
 Program Manager: Not reported
 Supervisor: * MMONROY
 Division Branch: Cypress
 Facility ID: 37510138
 Site Code: 400208
 Assembly: 76
 Senate: 39
 Special Program: * Site Char & Assess Grant (CERCLA 104)
 Status: Refer: RCRA
 Status Date: 10/17/1994
 Restricted Use: NO
 Site Mgmt. Req.: NONE SPECIFIED
 Funding: Not reported
 Latitude: 32.73972222222198
 Longitude: -117.180277777778
 APN: NONE SPECIFIED
 Past Use: NONE SPECIFIED
 Potential COC: 10003, 10009, 10065, 10067, 10097, 10183, 10193, 10195, 10198
 Confirmed COC: NONE SPECIFIED
 Potential Description: NONE SPECIFIED
 Alias Name: T.O.BATEMAN CO (1960-70)
 Alias Type: Alternate Name
 Alias Name: CAT000618652
 Alias Type: EPA Identification Number
 Alias Name: 400208
 Alias Type: Project Code (Site Code)

MAP FINDINGS

Map ID
 Direction
 Distance
 Distance (ft.)Site

EDR ID Number
 EPA ID Number

Database(s)

BARON-BLAKESLEE DIV OF PUREX CORP (Continued)

1000338187

Alias Name: 37510138
 Alias Type: Envirostor ID Number

Completed Info:
 Completed Area Name: PROJECT WIDE
 Completed Sub Area Name: Not reported
 Completed Document Type: Site Screening
 Completed Date: 1994-10-17 00:00:00
 Comments: CalSites Validation Program confirms NFA for DTSC.

Completed Area Name: PROJECT WIDE
 Completed Sub Area Name: Not reported
 Completed Document Type: * Discovery
 Completed Date: 1983-06-07 00:00:00
 Comments: FACILITY IDENTIFIED VIA DRIVEBY FACILITY DRIVE-BY SEVERAL(100'S) CL I (55 GAL)DRUMS OBSERV VARIETY OF MATLS,CORROSIVES TO FLAMMABLE ON SITE. LOADING DOCK NEST TO RR TRACKS

Future Area Name: Not reported
 Future Sub Area Name: Not reported
 Future Document Type: Not reported
 Future Due Date: Not reported
 Schedule Area Name: Not reported
 Schedule Sub Area Name: Not reported
 Schedule Document Type: Not reported
 Schedule Due Date: Not reported
 Schedule Revised Date: Not reported

SAN DIEGO CO. SAM:

Case Number: H00173-001
 Agency: CA Department of Toxic Substance Control
Funding: Non Billable
 FType: Soils Only
 FStatus: 3
 Date: 7/1/1994
 Date Began: 7/1/1994

HWP:

EPA Id: CAT000618652
 Latitude: 32.74045
 Longitude: -117.181032
 Facility Type: HAZ WASTE - NON-OPERATING
 Cleanup Status: Not reported
 Region: CYPRESS, GEOLOGY CAL SUPPORT
 Permit Maintenance Lead: Not reported
 Permit Renewal Lead: Not reported
 Corrective Action Lead: CHRISTINE BROWN
 Supervisor: Not reported
 Site Code: 400208
 Assembly District: 76
 Senate District: 39
 Public Information Officer: Not reported
 Facility Status: Updated 10/6/2008. The site is a former solvent recycling facility that accepted both halogenated and nonhalogenated solvents, and processed the solvents by distillation to reclaim them as a usable product. The site is located approximately 600 feet north of the San Diego International Airport. The facility received a Hazardous Waste

MAP FINDINGS

Map ID
 Direction
 Distance
 Distance (ft.)Site

EDR ID Number
 EPA ID Number

Database(s)

BARON-BLAKESLEE DIV OF PUREX CORP (Continued)

1000338187

Facility Permit in November 1992, but decided to close one month later. DTSC approved the Facility Closure Plan as part of the permit approval process in November 1992, and the closure process was implemented in 1993. The units included a Distillation Unit Area (SWMU #3), a Storm/Wash Water Tank area (SWMU #4), and a Container Storage Unit area (SWMU #1). The facility was certified closed in October 1994, except for the Container Storage Area, SWMU #1, which at the time had chlorinated solvent contamination in soils under the unit. Corrective Action was initiated under the permit in 1993. There are two parcels of land at the facility, located across the street from each other, known as the North and South Parcels, respectively. The North parcel contained a solvent tank farm with 13 above-ground tanks and one underground tank. The South Parcel contained the main facility operations, including the closure units mentioned above. Several initial rounds of soil sampling and groundwater sampling were conducted in 1993 through 1996. Facility soils and groundwater on both the North and South parcels were found to be contaminated with halogenated Volatile Organic Compounds (VOCs), with the most significant VOCs being perchloroethylene (PCE) and trichloroethylene (TCE). Based on further evaluation of the reports and on concerns regarding potential for human health risks from VOCs via the indoor air pathway, DTSC required the facility to conduct a soil vapor study of both the North and South Parcels. During December 2003 and again in March 2004, the facility conducted these soil gas investigations. Reports documenting the results of the investigations were submitted in 2004 and again in 2005. The results of the indoor air evaluation indicated that VOC levels were too high to meet the indoor air standard without engineering controls on any future building on the site. In April 2008, the facility submitted a proposal to develop the south parcel as an airport parking facility (no buildings to be built on the site), and DTSC is currently reviewing this proposal. On the North Parcel, a leak from a sump at the tank farm produced significant soil contamination (PCE concentrations of 370 mg/kg and TCE concentrations of 46 mg/kg). A soil gas survey conducted in 2005 confirmed the high levels of PCE and TCE in soil. In 2005, a series of 7 groundwater monitoring wells was installed at the facility, and four quarters of groundwater monitoring were conducted. The results of the November 2006 groundwater monitoring event revealed a groundwater plume with maximum concentrations of PCE of 9,000 ug/L and TCE of 76,000 ug/L. 1,4-dioxane has also been found in groundwater. Dense Non Aqueous Phase Liquid (DNAPL) is a concern at the facility due to the high VOC concentrations in groundwater. Groundwater monitoring has been conducted quarterly since then, and the latest report was submitted to DTSC in May 2008. DTSC is currently reviewing this report. On the North Parcel, the facility is currently conducting a Soil Vapor Extraction pilot test to evaluate whether or not this technology will be effective at reducing the VOC concentrations in soil. DTSC approved the Workplan for conducting this test on July 11, 1007, and a progress report was submitted in June 2008. The facility will be submitting a comprehensive report documenting the results of the pilot test in December 2008.

Site History: Not reported
 HWP:
 EPA Id: CAT000618652
 Unit Names: CONTAIN1
 Event Description: Notice of Deficiency
 Actual Date: 1990-10-24 00:00:00

MAP FINDINGS

Map ID
 Direction
 Distance
 Distance (ft.)Site

EDR ID Number

Database(s) EPA ID Number

BARON-BLAKESLEE DIV OF PUREX CORP (Continued)

1000338187

Doc Comments:	Not reported
EPA Id:	CAT000618652
Unit Names:	CONTAIN1
Event Description:	INTENDS/CLOSED ALL WASTE HANDLING FACILITY
Actual Date:	1992-12-02 00:00:00
Doc Comments:	Not reported
EPA Id:	CAT000618652
Unit Names:	CONTAIN1
Event Description:	Notice of Deficiency
Actual Date:	1991-06-20 00:00:00
Doc Comments:	Not reported
EPA Id:	CAT000618652
Unit Names:	CONTAIN1
Event Description:	Notice of Deficiency
Actual Date:	1991-05-30 00:00:00
Doc Comments:	Not reported
EPA Id:	CAT000618652
Unit Names:	CONTAIN1
Event Description:	Initial Submittal
Actual Date:	1990-09-27 00:00:00
Doc Comments:	Not reported
EPA Id:	CAT000618652
Unit Names:	CONTAIN1
Event Description:	Notice of Deficiency
Actual Date:	1992-02-28 00:00:00
Doc Comments:	Not reported
EPA Id:	CAT000618652
Unit Names:	CONTAIN1
Event Description:	Determined To Be Complete and Technically Adequate
Actual Date:	1992-04-30 00:00:00
Doc Comments:	Not reported
EPA Id:	CAT000618652
Unit Names:	CONTAIN1
Event Description:	Approved Request
Actual Date:	1992-02-22 00:00:00
Doc Comments:	Not reported
EPA Id:	CAT000618652
Unit Names:	CONTAIN1
Event Description:	INTENDS/CLOSED ALL WASTE HANDLING FACILITY
Actual Date:	1992-12-02 00:00:00
Doc Comments:	Not reported
EPA Id:	CAT000618652
Unit Names:	CONTAIN1
Event Description:	Part B Call-In
Actual Date:	1988-04-29 00:00:00
Doc Comments:	Not reported
EPA Id:	CAT000618652

MAP FINDINGS

Map ID
 Direction
 Distance
 Distance (ft.)Site

EDR ID Number
 EPA ID Number

Database(s)

BARON-BLAKESLEE DIV OF PUREX CORP (Continued)

1000338187

Unit Names: CONTAIN1
 Event Description: Draft Permit Issued
 Actual Date: 1992-05-22 00:00:00
 Doc Comments: Not reported

EPA Id: CAT000618652
 Unit Names: CONTAIN1
 Event Description: Notice of Deficiency
 Actual Date: 1991-12-26 00:00:00
 Doc Comments: Not reported

EPA Id: CAT000618652
 Unit Names: CONTAIN1
 Event Description: Final Permit Effective
 Actual Date: 1992-11-05 00:00:00
 Doc Comments: Not reported

HWP:
 EPA Id: CAT000618652
 Unit Names: CONTAIN1
 Event Description: Clean Closure Unacceptable
 Actual Date: 1994-10-31 00:00:00
 Doc Comments: Not reported

EPA Id: CAT000618652
 Unit Names: CONTAIN1
 Event Description: Receive Closure Certification
 Actual Date: 1994-07-01 00:00:00
 Doc Comments: Not reported

227

**ARTS & CRAFTS PRESS
 1949 W WALNUT AV
 SAN DIEGO, CA 92101**

San Diego Co. HMMD

**S104228285
 N/A**

San Diego Co. HMMD:
 Facility ID: 129186
 Inactive Indicator: Active
 Business Code: 6HK37
 SIC: Not reported
 Permit Expiration: Not reported
 Owner: CONSOLIDATED GRAPHICS INC
 2nd Name: Not reported
 Mailing Address: 1949 W WALNUT AV
 Mailing City,St,Zip: SAN DIEGO, CA 92101
 Map Code/Business Plan on File: Not reported
 Corporate Code: Not reported
 Fire Dept District: San Diego
 Census Tract Number: 65.00
 EPA ID: Not reported
 Gas Station: Not reported
 Inspection Date: 11/30/98
 Reinspection Date: Not reported
 Inspector Name: LEGACY
 Violation Notice Issued: Not reported
 Facility Contact: JOHN WALTER
 Delinquent Flag: Not Delinquent

MAP FINDINGS

Map ID
 Direction
 Distance
 Distance (ft.)Site

EDR ID Number

Database(s) EPA ID Number

ARTS & CRAFTS PRESS (Continued)

S104228285

Last Update: 08/30/10
 Last Delinquent Letter: Not reported
 Delinquent Comment: Not reported
 Last Letter Type: Not reported
 Property Owner: PACKARD PROPERTIES INC
 Property Address: P O BOX 2976
 Property City,St,Zip: LA MESA, CA 91943
 Tank Owner: Not reported
 Tank Address: Not reported
 Tank City,St,Zip: Not reported
 Business Plan Acceptance Date: Not reported
 Reinspection Date Y2K Compatible: Not reported
 Facility Phone: 619-497-1343

HMMD DISCLOSURE INVENTORY:

Item Number: Not reported
 Chemical Name: Not reported
 Case Number: Not reported
 Quantity Stored At One Time: Not reported
 Quantity Stored at One Time: Not reported
 Annual Quantity String: Not reported
 Annual Quantity String: Not reported
 Measurement Units: Not reported
 Carcinogen: No
 1st Hazard Category: Not reported
 2nd Hazard Category: Not reported

HMMD UNDERGROUND TANKS:

Tank Number: Not reported
 Tank ID Number: Not reported
 Waste or Product: Not reported
 Tank Contents: Not reported

HMMD VIOLATIONS:

Inspection Date: Not reported
 Waste Code: Not reported
 Occurrences: Not reported
 Item Number: Not reported

HMMD WASTE STREAMS:

Inspection Date: Not reported
 Waste Item #: Not reported
 Waste Code: Not reported
 Waste Name: Not reported
 Qnty at Inspection: Not reported
 Quantity String: Not reported
 Annual Qty: Not reported
 Annual Qty String: Not reported
 Measurement Unit: Not reported
 Treatment Method: Not reported
 Storage Method: Not reported
 Haz Waste Hauler: Not reported
 Waste Desc: Not reported
 Carcinogen: No

MAP FINDINGS

Map ID
 Direction
 Distance
 Distance (ft.)Site

EDR ID Number

Database(s) EPA ID Number

**227 ARTS & CRAFTS PRESS
 1949 WALNUT W
 SAN DIEGO, CA 92101**

**EMI S106826300
 N/A**

EMI:

Year: 1993
 County Code: 37
 Air Basin: SD
 Facility ID: 7190
 Air District Name: SD
 SIC Code: 2752
 Air District Name: SAN DIEGO COUNTY APCD
 Community Health Air Pollution Info System: Not reported
 Consolidated Emission Reporting Rule: Not reported
 Total Organic Hydrocarbon Gases Tons/Yr: 2
 Reactive Organic Gases Tons/Yr: 2
 Carbon Monoxide Emissions Tons/Yr: 0
 NOX - Oxides of Nitrogen Tons/Yr: 0
 SOX - Oxides of Sulphur Tons/Yr: 0
 Particulate Matter Tons/Yr: 0
 Part. Matter 10 Micrometers & Smlr Tons/Yr: 0

Year: 1995
 County Code: 37
 Air Basin: SD
 Facility ID: 7190
 Air District Name: SD
 SIC Code: 2752
 Air District Name: SAN DIEGO COUNTY APCD
 Community Health Air Pollution Info System: Not reported
 Consolidated Emission Reporting Rule: Not reported
 Total Organic Hydrocarbon Gases Tons/Yr: 2
 Reactive Organic Gases Tons/Yr: 2
 Carbon Monoxide Emissions Tons/Yr: 0
 NOX - Oxides of Nitrogen Tons/Yr: 0
 SOX - Oxides of Sulphur Tons/Yr: 0
 Particulate Matter Tons/Yr: 0
 Part. Matter 10 Micrometers & Smlr Tons/Yr: 0

Year: 1996
 County Code: 37
 Air Basin: SD
 Facility ID: 7190
 Air District Name: SD
 SIC Code: 2752
 Air District Name: SAN DIEGO COUNTY APCD
 Community Health Air Pollution Info System: Not reported
 Consolidated Emission Reporting Rule: Not reported
 Total Organic Hydrocarbon Gases Tons/Yr: 2
 Reactive Organic Gases Tons/Yr: 2
 Carbon Monoxide Emissions Tons/Yr: 0
 NOX - Oxides of Nitrogen Tons/Yr: 0
 SOX - Oxides of Sulphur Tons/Yr: 0
 Particulate Matter Tons/Yr: 0
 Part. Matter 10 Micrometers & Smlr Tons/Yr: 0

Year: 1997
 County Code: 37
 Air Basin: SD

MAP FINDINGS

Map ID
 Direction
 Distance
 Distance (ft.)Site

EDR ID Number
 EPA ID Number

Database(s)

ARTS & CRAFTS PRESS (Continued)

S106826300

Facility ID: 7190
 Air District Name: SD
 SIC Code: 2752
 Air District Name: SAN DIEGO COUNTY APCD
 Community Health Air Pollution Info System: Not reported
 Consolidated Emission Reporting Rule: Not reported
 Total Organic Hydrocarbon Gases Tons/Yr: 2
 Reactive Organic Gases Tons/Yr: 2
 Carbon Monoxide Emissions Tons/Yr: 0
 NOX - Oxides of Nitrogen Tons/Yr: 0
 SOX - Oxides of Sulphur Tons/Yr: 0
 Particulate Matter Tons/Yr: 0
 Part. Matter 10 Micrometers & Smlr Tons/Yr: 0

228

93509
3535 INDIA ST
SAN DIEGO, CA 92103

HIST UST U001572648
N/A

HIST UST:

Region: STATE
 Facility ID: 00000062452
 Facility Type: Gas Station
 Other Type: Not reported
 Total Tanks: 0004
 Contact Name: KEYSER, LARRY J.
 Telephone: 6192601787
 Owner Name: CHEVRON U.S.A. INC.
 Owner Address: 575 MARKET
 Owner City,St,Zip: SAN FRANCISCO, CA 94105

Tank Num: 001
 Container Num: 1
 Year Installed: 1967
 Tank Capacity: 00010000
 Tank Used for: PRODUCT
 Type of Fuel: Not reported
 Tank Construction: 0000250 unknown
 Leak Detection: Stock Inventor

Tank Num: 002
 Container Num: 2
 Year Installed: 1967
 Tank Capacity: 00010000
 Tank Used for: PRODUCT
 Type of Fuel: Not reported
 Tank Construction: 0000250 unknown
 Leak Detection: Stock Inventor

Tank Num: 003
 Container Num: 3
 Year Installed: 1967
 Tank Capacity: 00005000
 Tank Used for: PRODUCT
 Type of Fuel: Not reported
 Tank Construction: 0000250 unknown
 Leak Detection: Stock Inventor

Tank Num: 004

MAP FINDINGS

Map ID
 Direction
 Distance
 Distance (ft.)Site

EDR ID Number
 EPA ID Number

Database(s)

93509 (Continued)

U001572648

Container Num: 4
 Year Installed: 1967
 Tank Capacity: 00001000
 Tank Used for: WASTE
 Type of Fuel: Not reported
 Tank Construction: 0000130 unknown
 Leak Detection: Stock Inventor

228

**CHEVRON STATION 93509
 3535 INDIA ST
 SAN DIEGO, CA 92103**

**RCRA-SQG 1000820401
 FINDS CAD983664368**

RCRA-SQG:

Date form received by agency: 05/16/2002
 Facility name: CHEVRON STATION 93509
 Facility address: 3535 INDIA ST
 SAN DIEGO, CA 921034739
 EPA ID: CAD983664368
 Mailing address: P O BOX 6004
 SAN RAMON, CA 94583
 Contact: KATHY NORRIS
 Contact address: P O BOX 6004
 SAN RAMON, CA 94583
 Contact country: US
 Contact telephone: (925) 842-5931
 Contact email: Not reported
 EPA Region: 09
 Classification: Small Small Quantity Generator
 Description: Handler: generates more than 100 and less than 1000 kg of hazardous waste during any calendar month and accumulates less than 6000 kg of hazardous waste at any time; or generates 100 kg or less of hazardous waste during any calendar month, and accumulates more than 1000 kg of hazardous waste at any time

Owner/Operator Summary:

Owner/operator name: CHEVRON PRODUCTS CO
 Owner/operator address: P O BOX 6004
 SAN RAMON, CA 94583
 Owner/operator country: Not reported
 Owner/operator telephone: (925) 842-5931
 Legal status: Private
 Owner/Operator Type: Owner
 Owner/Op start date: Not reported
 Owner/Op end date: Not reported

Handler Activities Summary:

U.S. importer of hazardous waste: No
 Mixed waste (haz. and radioactive): Unknown
 Recycler of hazardous waste: No
 Transporter of hazardous waste: No
 Treater, storer or disposer of HW: No
 Underground injection activity: No
 On-site burner exemption: No
 Furnace exemption: No
 Used oil fuel burner: No
 Used oil processor: No
 User oil refiner: No

MAP FINDINGS

Map ID
 Direction
 Distance
 Distance (ft.)Site

EDR ID Number
 EPA ID Number

Database(s)

CHEVRON STATION 93509 (Continued)

1000820401

Used oil fuel marketer to burner: No
 Used oil Specification marketer: No
 Used oil transfer facility: No
 Used oil transporter: No
 Off-site waste receiver: Verified to be non-commercial

Hazardous Waste Summary:

Waste code: D001
 Waste name: IGNITABLE HAZARDOUS WASTES ARE THOSE WASTES WHICH HAVE A FLASHPOINT OF LESS THAN 140 DEGREES FAHRENHEIT AS DETERMINED BY A PENSKY-MARTENS CLOSED CUP FLASH POINT TESTER. ANOTHER METHOD OF DETERMINING THE FLASH POINT OF A WASTE IS TO REVIEW THE MATERIAL SAFETY DATA SHEET, WHICH CAN BE OBTAINED FROM THE MANUFACTURER OR DISTRIBUTOR OF THE MATERIAL. LACQUER THINNER IS AN EXAMPLE OF A COMMONLY USED SOLVENT WHICH WOULD BE CONSIDERED AS IGNITABLE HAZARDOUS WASTE.

Waste code: D018
 Waste name: BENZENE

Violation Status: No violations found

FINDS:

Registry ID: 110002896377

Environmental Interest/Information System

The NEI (National Emissions Inventory) database contains information on stationary and mobile sources that emit criteria air pollutants and their precursors, as well as hazardous air pollutants (HAPs).

RCRAInfo is a national information system that supports the Resource Conservation and Recovery Act (RCRA) program through the tracking of events and activities related to facilities that generate, transport, and treat, store, or dispose of hazardous waste. RCRAInfo allows RCRA program staff to track the notification, permit, compliance, and corrective action activities required under RCRA.

228

**CHEVRON SERVICE STATION
 3535 INDIA
 SAN DIEGO, CA 92101**

**HIST CORTESE S100470799
 LUST N/A
 San Diego Co. HMMD
 SAN DIEGO CO. SAM**

CORTESE:

Region: CORTESE
 Facility County Code: 37
 Reg By: LTNKA
 Reg Id: 9UT103

LUST:

Region: STATE
 Global Id: T0607300047
 Latitude: 32.739677
 Longitude: -117.177741
 Case Type: LUST Cleanup Site
 Status: Completed - Case Closed
 Status Date: 2000-05-19 00:00:00

MAP FINDINGS

Map ID
 Direction
 Distance
 Distance (ft.)Site

EDR ID Number
 EPA ID Number

Database(s)

CHEVRON SERVICE STATION (Continued)

S100470799

Lead Agency: SAN DIEGO COUNTY LOP
 Case Worker: SW
 Local Agency: Not reported
 RB Case Number: 9UT103
 LOC Case Number: H15953-001
 File Location: Local Agency
 Potential Media Affect: Not reported
 Potential Contaminants of Concern: Not reported
 Site History: Not reported

Click here to access the California GeoTracker records for this facility:

San Diego Co. HMMD:

Facility ID: 115953
 Inactive Indicator: Active
 Business Code: 6HK28
 SIC: Not reported
 Permit Expiration: Not reported
 Owner: ANDRE ATTISHA
 2nd Name: CHEVRON PROD CO-PERMIT DESK
 Mailing Address: PO BOX 6004
 Mailing City,St,Zip: SAN RAMON, CA 94583
 Map Code/Business Plan on File: Not reported
 Corporate Code: Not reported
 Fire Dept District: San Diego
 Census Tract Number: 61.00
 EPA ID: CAD983664368
 Gas Station: Not reported
 Inspection Date: 01/31/05
 Reinspection Date: Not reported
 Inspector Name: RHANSEN
 Violation Notice Issued: Not reported
 Facility Contact: ANDRE ATTISHA
 Delinquent Flag: Not Delinquent
 Last Update: 08/30/10
 Last Delinquent Letter: Not reported
 Delinquent Comment: Not reported
 Last Letter Type: Not reported
 Property Owner: ATTISHA AYAD ANDRE&MELISSA E
 Property Address: 3535 INDIA ST
 Property City,St,Zip: SAN DIEGO, CA 92103
 Tank Owner: CHEVRON USA INC
 Tank Address: P O BOX 2833
 Tank City,St,Zip: La Habra, CA 90632
 Business Plan Acceptance Date: Not reported
 Reinspection Date Y2K Compatible: Not reported
 Facility Phone: 619-260-1788

HMMD DISCLOSURE INVENTORY:

Item Number: Not reported
 Chemical Name: Not reported
 Case Number: Not reported
 Quantity Stored At One Time: Not reported
 Quantity Stored at One Time: Not reported
 Annual Quantity String: Not reported
 Annual Quantity String: Not reported
 Measurement Units: Not reported

MAP FINDINGS

Map ID
 Direction
 Distance
 Distance (ft.)Site

EDR ID Number

Database(s) EPA ID Number

CHEVRON SERVICE STATION (Continued)

S100470799

Carcinogen: No
 1st Hazard Category: Not reported
 2nd Hazard Category: Not reported

HMMD UNDERGROUND TANKS:

Tank Number: T001
 Tank ID Number: RT0711
 Waste or Product: 10000
 Tank Contents: Not reported

Tank Number: T002
 Tank ID Number: RT0711
 Waste or Product: 10000
 Tank Contents: Not reported

Tank Number: T003
 Tank ID Number: RT0711
 Waste or Product: 10000
 Tank Contents: Not reported

Tank Number: T004
 Tank ID Number: NT0372-4
 Waste or Product: 10000
 Tank Contents: Not reported

Tank Number: T005
 Tank ID Number: NT0372-5
 Waste or Product: 180
 Tank Contents: Not reported

HMMD VIOLATIONS:

Inspection Date: 06/15/99
 Waste Code: Not reported
 Occurrences: Not reported
 Item Number: 1381

Inspection Date: 06/15/99
 Waste Code: Not reported
 Occurrences: Not reported
 Item Number: 1382

Inspection Date: 01/31/05
 Waste Code: Not reported
 Occurrences: Not reported
 Item Number: 4204

Inspection Date: 05/07/01
 Waste Code: Not reported
 Occurrences: Not reported
 Item Number: 1057

Inspection Date: 10/01/03
 Waste Code: Not reported
 Occurrences: Not reported
 Item Number: 0420

MAP FINDINGS

Map ID
 Direction
 Distance
 Distance (ft.)Site

EDR ID Number

Database(s) EPA ID Number

CHEVRON SERVICE STATION (Continued)

S100470799

Inspection Date: 10/01/03
 Waste Code: Not reported
 Occurrences: Not reported
 Item Number: 0421

Inspection Date: 10/14/02
 Waste Code: Not reported
 Occurrences: Not reported
 Item Number: 9231

Inspection Date: 10/14/02
 Waste Code: Not reported
 Occurrences: Not reported
 Item Number: 9232

Inspection Date: 10/14/02
 Waste Code: Not reported
 Occurrences: Not reported
 Item Number: 9233

Inspection Date: 10/14/02
 Waste Code: Not reported
 Occurrences: Not reported
 Item Number: 9234

Inspection Date: 10/14/02
 Waste Code: Not reported
 Occurrences: Not reported
 Item Number: 9235

Inspection Date: 10/14/02
 Waste Code: Not reported
 Occurrences: Not reported
 Item Number: 9236

Inspection Date: 10/14/02
 Waste Code: Not reported
 Occurrences: Not reported
 Item Number: 9237

Inspection Date: 11/09/98
 Waste Code: Not reported
 Occurrences: Not reported
 Item Number: 5366

Inspection Date: 11/09/98
 Waste Code: Not reported
 Occurrences: Not reported
 Item Number: 5367

Inspection Date: 11/09/98
 Waste Code: Not reported
 Occurrences: Not reported
 Item Number: 5368

Inspection Date: 11/22/04
 Waste Code: Not reported

MAP FINDINGS

Map ID
 Direction
 Distance
 Distance (ft.)Site

EDR ID Number

Database(s) EPA ID Number

CHEVRON SERVICE STATION (Continued)

S100470799

Occurrences: Not reported
 Item Number: 2744

Inspection Date: 11/22/04
 Waste Code: Not reported
 Occurrences: Not reported
 Item Number: 2745

Inspection Date: 11/22/04
 Waste Code: Not reported
 Occurrences: Not reported
 Item Number: 2746

Inspection Date: 11/22/04
 Waste Code: Not reported
 Occurrences: Not reported
 Item Number: 2747

Inspection Date: 11/22/04
 Waste Code: Not reported
 Occurrences: Not reported
 Item Number: 2748

Inspection Date: 11/22/04
 Waste Code: Not reported
 Occurrences: Not reported
 Item Number: 2750

Inspection Date: 11/22/04
 Waste Code: Not reported
 Occurrences: Not reported
 Item Number: 2751

Inspection Date: 11/22/04
 Waste Code: Not reported
 Occurrences: Not reported
 Item Number: 2749

HMMD WASTE STREAMS:

Inspection Date: Not reported
 Waste Item #: Not reported
 Waste Code: Not reported
 Waste Name: Not reported
 Qnty at Inspection: Not reported
 Quantity String: Not reported
 Annual Qty: Not reported
 Annual Qty String: Not reported
 Measurement Unit: Not reported
 Treatment Method: Not reported
 Storage Method: Not reported
 Haz Waste Hauler: Not reported
 Waste Desc: Not reported
 Carcinogen: No

SAN DIEGO CO. SAM:

MAP FINDINGS

Map ID
 Direction
 Distance
 Distance (ft.)Site

EDR ID Number
 EPA ID Number

Database(s)

CHEVRON SERVICE STATION (Continued)

S100470799

Case Number: H15953-001
 Agency: DEH Site Assessment & Mitigation
Funding: LOP - Federal Fund
 FType: Soils Only
 FStatus: 9
 Date: 5/19/2000
 Date Began: 12/11/1986

Case Number: H15953-002
 Agency: DEH Site Assessment & Mitigation
Funding: Non Billable
 FType: Failed Integrity Test
 FStatus: 9
 Date: 5/4/1993
 Date Began: 3/10/1993

Case Number: H15953-003
 Agency: DEH Site Assessment & Mitigation
Funding: Non Billable
 FType: Failed Integrity Test
 FStatus: 9
 Date: 10/17/1995
 Date Began: 9/25/1995

228

**AMFAC DRUG SUPPLY COMPANY
 3555 INDIA ST
 SAN DIEGO, CA 92103**

**HIST UST U001572651
 N/A**

HIST UST:
 Region: STATE
 Facility ID: 00000067862
 Facility Type: Other
 Other Type: PHARMACEUTICAL WHOLE
 Total Tanks: 0001
 Contact Name: NORMAN BENNETT
 Telephone: 9162982196
 Owner Name: SELMA J. BERMAN
 Owner Address: 2620 SECOND AVENUE, APT. 5B
 Owner City,St,Zip: SAN DIEGO, CA 92103

Tank Num: 001
 Container Num: #1
 Year Installed: 1968
 Tank Capacity: 00002000
 Tank Used for: WASTE
 Type of Fuel: 1
 Tank Construction: Unkown inches
 Leak Detection: Stock Inventor

MAP FINDINGS

Map ID
 Direction
 Distance
 Distance (ft.)Site

EDR ID Number
 EPA ID Number

Database(s)

**229 CLEAN TEAM COMPANY
 3655 PACIFIC HY
 SAN DIEGO, CA 92101**

San Diego Co. HMMD

**S106072308
 N/A**

San Diego Co. HMMD:
 Facility ID: 202373
 Inactive Indicator: Active
 Business Code: 6HK36
 SIC: Not reported
 Permit Expiration: Not reported
 Owner: EMIL M EYLER
 2nd Name: Not reported
 Mailing Address: 3655 PACIFIC HY #A
 Mailing City,St,Zip: SAN DIEGO, CA 92101
 Map Code/Business Plan on File: Not reported
 Corporate Code: Not reported
 Fire Dept District: San Diego
 Census Tract Number: 65.00
 EPA ID: CAL000311803
 Gas Station: Not reported
 Inspection Date: 10/13/06
 Reinspection Date: Not reported
 Inspector Name: CFUENTEC
 Violation Notice Issued: Not reported
 Facility Contact: EMIL EYLER
 Delinquent Flag: Not Delinquent
 Last Update: 08/30/10
 Last Delinquent Letter: Not reported
 Delinquent Comment: Not reported
 Last Letter Type: Not reported
 Property Owner: MCBRO ASSOCIATES
 Property Address: P O BOX 2791
 Property City,St,Zip: DEL MAR, CA 92014
 Tank Owner: Not reported
 Tank Address: Not reported
 Tank City,St,Zip: Not reported
 Business Plan Acceptance Date: Not reported
 Reinspection Date Y2K Compatible: Not reported
 Facility Phone: 619-299-9000

HMMD DISCLOSURE INVENTORY:
 Item Number: Not reported
 Chemical Name: Not reported
 Case Number: Not reported
 Quantity Stored At One Time: Not reported
 Quantity Stored at One Time: Not reported
 Annual Quantity String: Not reported
 Annual Quantity String: Not reported
 Measurement Units: Not reported
 Carcinogen: No
 1st Hazard Category: Not reported
 2nd Hazard Category: Not reported

HMMD UNDERGROUND TANKS:
 Tank Number: Not reported
 Tank ID Number: Not reported
 Waste or Product: Not reported
 Tank Contents: Not reported

MAP FINDINGS

Map ID
 Direction
 Distance
 Distance (ft.)Site

EDR ID Number

Database(s) EPA ID Number

CLEAN TEAM COMPANY (Continued)

S106072308

HMMD VIOLATIONS:

Inspection Date: 03/09/05
 Waste Code: Not reported
 Occurrences: Not reported
 Item Number: 5086

Inspection Date: 03/09/05
 Waste Code: Not reported
 Occurrences: Not reported
 Item Number: 5087

Inspection Date: 03/09/05
 Waste Code: Not reported
 Occurrences: Not reported
 Item Number: 5088

Inspection Date: 03/09/05
 Waste Code: Not reported
 Occurrences: Not reported
 Item Number: 5089

Inspection Date: 09/04/03
 Waste Code: Not reported
 Occurrences: Not reported
 Item Number: 9683

Inspection Date: 09/04/03
 Waste Code: Not reported
 Occurrences: Not reported
 Item Number: 9684

Inspection Date: 09/04/03
 Waste Code: Not reported
 Occurrences: Not reported
 Item Number: 9685

Inspection Date: 09/04/03
 Waste Code: Not reported
 Occurrences: Not reported
 Item Number: 9686

Inspection Date: 09/04/03
 Waste Code: Not reported
 Occurrences: Not reported
 Item Number: 9687

HMMD WASTE STREAMS:

Inspection Date: Not reported
 Waste Item #: Not reported
 Waste Code: Not reported
 Waste Name: Not reported
 Qnty at Inspection: Not reported
 Quantity String: Not reported
 Annual Qty: Not reported
 Annual Qty String: Not reported
 Measurement Unit: Not reported

MAP FINDINGS

Map ID
 Direction
 Distance
 Distance (ft.)Site

EDR ID Number
 EPA ID Number

Database(s)

CLEAN TEAM COMPANY (Continued)

S106072308

Treatment Method: Not reported
 Storage Method: Not reported
 Haz Waste Hauler: Not reported
 Waste Desc: Not reported
 Carcinogen: No

Facility ID: 209144
 Inactive Indicator: Active
 Business Code: 6HK36
 SIC: Not reported
 Permit Expiration: Not reported
 Owner: ENEFCO INTERNATIONAL INC
 2nd Name: Not reported
 Mailing Address: P O BOX 1120
 Mailing City,St,Zip: AUBURN, ME 04211
 Map Code/Business Plan on File: Not reported
 Corporate Code: Not reported
 Fire Dept District: San Diego
 Census Tract Number: 65.00
 EPA ID: Not reported
 Gas Station: Not reported
 Inspection Date: 03/17/08
 Reinspection Date: Not reported
 Inspector Name: SANDERSO
 Violation Notice Issued: Not reported
 Facility Contact: TIM MORRIS
 Delinquent Flag: Not Delinquent
 Last Update: 08/30/10
 Last Delinquent Letter: Not reported
 Delinquent Comment: Not reported
 Last Letter Type: Not reported
 Property Owner: MCBRO ASSOCIATES
 Property Address: P O BOX 2791
 Property City,St,Zip: DEL MAR, CA 92014
 Tank Owner: Not reported
 Tank Address: Not reported
 Tank City,St,Zip: Not reported
 Business Plan Acceptance Date: Not reported
 Reinspection Date Y2K Compatible: Not reported
 Facility Phone: 619-299-9000

HMMD DISCLOSURE INVENTORY:

Item Number: Not reported
 Chemical Name: Not reported
 Case Number: Not reported
 Quantity Stored At One Time: Not reported
 Quantity Stored at One Time: Not reported
 Annual Quantity String: Not reported
 Annual Quantity String: Not reported
 Measurement Units: Not reported
 Carcinogen: No
 1st Hazard Category: Not reported
 2nd Hazard Category: Not reported

HMMD UNDERGROUND TANKS:

Tank Number: Not reported

MAP FINDINGS

Map ID
 Direction
 Distance
 Distance (ft.)Site

EDR ID Number

Database(s) EPA ID Number

CLEAN TEAM COMPANY (Continued)

S106072308

Tank ID Number: Not reported
 Waste or Product: Not reported
 Tank Contents: Not reported

HMMD VIOLATIONS:

Inspection Date: Not reported
 Waste Code: Not reported
 Occurrences: Not reported
 Item Number: Not reported

HMMD WASTE STREAMS:

Inspection Date: Not reported
 Waste Item #: Not reported
 Waste Code: Not reported
 Waste Name: Not reported
 Qty at Inspection: Not reported
 Quantity String: Not reported
 Annual Qty: Not reported
 Annual Qty String: Not reported
 Measurement Unit: Not reported
 Treatment Method: Not reported
 Storage Method: Not reported
 Haz Waste Hauler: Not reported
 Waste Desc: Not reported
 Carcinogen: No

229

**PAMECO-AIRE
 3655-B PACIFIC HWY
 SAN DIEGO, CA 92101**

**HAZNET S108752703
 N/A**

HAZNET:

Gepaid: CAL000074275
 Contact: DEACTIVATED VQ96 CHRIS
 Telephone: 6196920451
 Facility Addr2: Not reported
 Mailing Name: Not reported
 Mailing Address: 3655-B PACIFIC HWY
 Mailing City,St,Zip: SAN DIEGO, CA 921010000
 Gen County: San Diego
 TSD EPA ID: CAL000161743
 TSD County: Santa Clara
 Waste Category: Other organic solids
 Disposal Method: Transfer Station
 Tons: 0.55
 Facility County: San Diego

MAP FINDINGS

Map ID
 Direction
 Distance
 Distance (ft.)Site

EDR ID Number
 EPA ID Number

Database(s)

**229 PAMECO CORP.
 3655 PACIFIC HWY
 SAN DIEGO, CA 92101**

San Diego Co. HMMD

**S106062932
 N/A**

San Diego Co. HMMD:

Facility ID: 129417
 Inactive Indicator: Active
 Business Code: 6HK79
 SIC: Not reported
 Permit Expiration: Not reported
 Owner: PAMECO CORP #526
 2nd Name: Not reported
 Mailing Address: 3655 PACIFIC HYWAY #
 Mailing City,St,Zip: SAN DIEGO, CA 92101
 Map Code/Business Plan on File: Not reported
 Corporate Code: Not reported
 Fire Dept District: San Diego
 Census Tract Number: Not reported
 EPA ID: CAL000074258
 Gas Station: Not reported
 Inspection Date: 07/24/01
 Reinspection Date: Not reported
 Inspector Name: LEGACY
 Violation Notice Issued: Not reported
 Facility Contact: HECTOR COLON
 Delinquent Flag: Not Delinquent
 Last Update: 08/30/10
 Last Delinquent Letter: Not reported
 Delinquent Comment: Not reported
 Last Letter Type: Not reported
 Property Owner: Not reported
 Property Address: Not reported
 Property City,St,Zip: Not reported
 Tank Owner: Not reported
 Tank Address: Not reported
 Tank City,St,Zip: Not reported
 Business Plan Acceptance Date: Not reported
 Reinspection Date Y2K Compatible: Not reported
 Facility Phone: 619-692-0451

HMMD DISCLOSURE INVENTORY:

Item Number: Not reported
 Chemical Name: Not reported
 Case Number: Not reported
 Quantity Stored At One Time: Not reported
 Quantity Stored at One Time: Not reported
 Annual Quantity String: Not reported
 Annual Quantity String: Not reported
 Measurement Units: Not reported
 Carcinogen: No
 1st Hazard Category: Not reported
 2nd Hazard Category: Not reported

HMMD UNDERGROUND TANKS:

Tank Number: Not reported
 Tank ID Number: Not reported
 Waste or Product: Not reported
 Tank Contents: Not reported

MAP FINDINGS

Map ID
 Direction
 Distance
 Distance (ft.)Site

EDR ID Number
 EPA ID Number

Database(s)

PAMECO CORP. (Continued)

S106062932

HMMD VIOLATIONS:

Inspection Date: 07/24/01
 Waste Code: Not reported
 Occurrences: Not reported
 Item Number: 3462

Inspection Date: 07/24/01
 Waste Code: Not reported
 Occurrences: Not reported
 Item Number: 3463

Inspection Date: 01/27/99
 Waste Code: Not reported
 Occurrences: Not reported
 Item Number: 7099

HMMD WASTE STREAMS:

Inspection Date: Not reported
 Waste Item #: Not reported
 Waste Code: Not reported
 Waste Name: Not reported
 Qty at Inspection: Not reported
 Quantity String: Not reported
 Annual Qty: Not reported
 Annual Qty String: Not reported
 Measurement Unit: Not reported
 Treatment Method: Not reported
 Storage Method: Not reported
 Haz Waste Hauler: Not reported
 Waste Desc: Not reported
 Carcinogen: No

230

**ADVANCED COATINGS TECHNOLOGIES
 3554 KETTNER BLVD
 SAN DIEGO, CA 92101**

**RCRA-SQG 1000151447
 FINDS CAD982488173
 HAZNET**

RCRA-SQG:

Date form received by agency: 04/19/1990
 Facility name: ADVANCED COATINGS TECHNOLOGIES
 Facility address: 3554 KETTNER BLVD
 SAN DIEGO, CA 92101
 EPA ID: CAD982488173
 Mailing address: KETTNER BLVD
 SAN DIEGO, CA 92101
 Contact: ENVIRONMENTAL MANAGER
 Contact address: 3554 KETTNER BLVD
 SAN DIEGO, CA 92101
 Contact country: US
 Contact telephone: (619) 291-1680
 Contact email: Not reported
 EPA Region: 09
 Classification: Small Small Quantity Generator
 Description: Handler: generates more than 100 and less than 1000 kg of hazardous waste during any calendar month and accumulates less than 6000 kg of hazardous waste at any time; or generates 100 kg or less of hazardous waste during any calendar month, and accumulates more than 1000 kg of

MAP FINDINGS

Map ID
 Direction
 Distance
 Distance (ft.)Site

EDR ID Number

Database(s) EPA ID Number

ADVANCED COATINGS TECHNOLOGIES (Continued)

1000151447

hazardous waste at any time

Owner/Operator Summary:

Owner/operator name: CATERPILLAR VENTURE
 Owner/operator address: NOT REQUIRED
 NOT REQUIRED, ME 99999
 Owner/operator country: Not reported
 Owner/operator telephone: (415) 555-1212
 Legal status: Private
 Owner/Operator Type: Owner
 Owner/Op start date: Not reported
 Owner/Op end date: Not reported

Owner/operator name: NOT REQUIRED
 Owner/operator address: NOT REQUIRED
 NOT REQUIRED, ME 99999
 Owner/operator country: Not reported
 Owner/operator telephone: (415) 555-1212
 Legal status: Private
 Owner/Operator Type: Operator
 Owner/Op start date: Not reported
 Owner/Op end date: Not reported

Handler Activities Summary:

U.S. importer of hazardous waste: No
 Mixed waste (haz. and radioactive): Unknown
 Recycler of hazardous waste: No
 Transporter of hazardous waste: No
 Treater, storer or disposer of HW: No
 Underground injection activity: No
 On-site burner exemption: No
 Furnace exemption: No
 Used oil fuel burner: No
 Used oil processor: No
 User oil refiner: No
 Used oil fuel marketer to burner: No
 Used oil Specification marketer: No
 Used oil transfer facility: No
 Used oil transporter: No
 Off-site waste receiver: Verified to be non-commercial

Violation Status: No violations found

FINDS:

Registry ID: 110002828539

Environmental Interest/Information System

RCRAInfo is a national information system that supports the Resource Conservation and Recovery Act (RCRA) program through the tracking of events and activities related to facilities that generate, transport, and treat, store, or dispose of hazardous waste. RCRAInfo allows RCRA program staff to track the notification, permit, compliance, and corrective action activities required under RCRA.

MAP FINDINGS

Map ID
 Direction
 Distance
 Distance (ft.)Site

EDR ID Number

Database(s) EPA ID Number

ADVANCED COATINGS TECHNOLOGIES (Continued)

1000151447

HAZNET:

Gepaid: CAD982488173
 Contact: LA MESA ACQUISITIONS INC
 Telephone: 6192910104
 Facility Addr2: Not reported
 Mailing Name: Not reported
 Mailing Address: PO BOX 81406
 Mailing City,St,Zip: SAN DIEGO, CA 921380000
 Gen County: San Diego
 TSD EPA ID: AZD049318009
 TSD County: 99
 Waste Category: Liquids with chromium (VI) > 500 mg/l
 Disposal Method: Transfer Station
 Tons: .9173
 Facility County: San Diego

Gepaid: CAD982488173
 Contact: LA MESA ACQUISITIONS INC
 Telephone: 6192910104
 Facility Addr2: Not reported
 Mailing Name: Not reported
 Mailing Address: PO BOX 81406
 Mailing City,St,Zip: SAN DIEGO, CA 921380000
 Gen County: San Diego
 TSD EPA ID: AZD049318009
 TSD County: 99
 Waste Category: Other inorganic solid waste
 Disposal Method: Transfer Station
 Tons: .1500
 Facility County: San Diego

Gepaid: CAD982488173
 Contact: LA MESA ACQUISITIONS INC
 Telephone: 6192910104
 Facility Addr2: Not reported
 Mailing Name: Not reported
 Mailing Address: PO BOX 81406
 Mailing City,St,Zip: SAN DIEGO, CA 921380000
 Gen County: San Diego
 TSD EPA ID: CAT080010101
 TSD County: San Diego
 Waste Category: Off-specification, aged, or surplus organics
 Disposal Method: Transfer Station
 Tons: .0750
 Facility County: San Diego

Gepaid: CAD982488173
 Contact: LA MESA ACQUISITIONS INC
 Telephone: 6192910104
 Facility Addr2: Not reported
 Mailing Name: Not reported
 Mailing Address: PO BOX 81406
 Mailing City,St,Zip: SAN DIEGO, CA 921380000
 Gen County: San Diego
 TSD EPA ID: CAT080010101
 TSD County: San Diego
 Waste Category: Paint sludge

MAP FINDINGS

Map ID
 Direction
 Distance
 Distance (ft.)Site

EDR ID Number
 EPA ID Number

Database(s)

ADVANCED COATINGS TECHNOLOGIES (Continued)

1000151447

Disposal Method: Transfer Station
 Tons: .1459
 Facility County: San Diego

Gepaid: CAD982488173
 Contact: LA MESA ACQUISITIONS INC
 Telephone: 6192910104
 Facility Addr2: Not reported
 Mailing Name: Not reported
 Mailing Address: PO BOX 81406
 Mailing City,St,Zip: SAN DIEGO, CA 921380000
 Gen County: San Diego
 TSD EPA ID: CAT080010101
 TSD County: San Diego
 Waste Category: Other inorganic solid waste
 Disposal Method: Transfer Station
 Tons: .1250
 Facility County: San Diego

[Click this hyperlink](#) while viewing on your computer to access
 11 additional CA_HAZNET: record(s) in the EDR Site Report.

230

ADVANCED COATINGS TECH & APPL
3554 KETTNER BLVD
SAN DIEGO, CA 92101

San Diego Co. HMMD S106062960
N/A

San Diego Co. HMMD:
 Facility ID: 129509
 Inactive Indicator: Active
 Business Code: 6HK35
 SIC: Not reported
 Permit Expiration: Not reported
 Owner: Not reported
 2nd Name: Not reported
 Mailing Address: Not reported
 Mailing City,St,Zip: Not reported
 Map Code/Business Plan on File: Not reported
 Corporate Code: Not reported
 Fire Dept District: San Diego
 Census Tract Number: 65.00
 EPA ID: CAD982488173
 Gas Station: Not reported
 Inspection Date: 09/30/94
 Reinspection Date: Not reported
 Inspector Name: LEGACY
 Violation Notice Issued: Not reported
 Facility Contact: KEN HENDRICKSON
 Delinquent Flag: Not Delinquent
 Last Update: 08/30/10
 Last Delinquent Letter: Not reported
 Delinquent Comment: Not reported
 Last Letter Type: Not reported
 Property Owner: PACKARD PROPERTIES INC
 Property Address: P O BOX 2976
 Property City,St,Zip: LA MESA, CA 91943
 Tank Owner: Not reported
 Tank Address: Not reported
 Tank City,St,Zip: Not reported

MAP FINDINGS

Map ID
 Direction
 Distance
 Distance (ft.)Site

EDR ID Number
 EPA ID Number

Database(s)

ADVANCED COATINGS TECH & APPL (Continued)

S106062960

Business Plan Acceptance Date: Not reported
 Reinspection Date Y2K Compatible: Not reported
 Facility Phone: Not reported

HMMD DISCLOSURE INVENTORY:

Item Number: Not reported
 Chemical Name: Not reported
 Case Number: Not reported
 Quantity Stored At One Time: Not reported
 Quantity Stored at One Time: Not reported
 Annual Quantity String: Not reported
 Annual Quantity String: Not reported
 Measurement Units: Not reported
 Carcinogen: No
 1st Hazard Category: Not reported
 2nd Hazard Category: Not reported

HMMD UNDERGROUND TANKS:

Tank Number: Not reported
 Tank ID Number: Not reported
 Waste or Product: Not reported
 Tank Contents: Not reported

HMMD VIOLATIONS:

Inspection Date: Not reported
 Waste Code: Not reported
 Occurrences: Not reported
 Item Number: Not reported

HMMD WASTE STREAMS:

Inspection Date: Not reported
 Waste Item #: Not reported
 Waste Code: Not reported
 Waste Name: Not reported
 Qnty at Inspection: Not reported
 Quantity String: Not reported
 Annual Qty: Not reported
 Annual Qty String: Not reported
 Measurement Unit: Not reported
 Treatment Method: Not reported
 Storage Method: Not reported
 Haz Waste Hauler: Not reported
 Waste Desc: Not reported
 Carcinogen: No

230

**DESIGN FOR HEALTH TRAINING CENTER
 3574 KETTNER BLVD.
 SAN DIEGO, CA 92101**

**FTTS 1009309297
 HIST FTTS N/A**

FTTS INSP:

Inspection Number: 200511169ST24 1
 Region: 09
 Inspection Date: 11/16/05
 Inspector: RICK VOTAVA
 Violation occurred: No
 Investigation Type: Lead, Section 402, State

MAP FINDINGS

Map ID
 Direction
 Distance
 Distance (ft.)Site

EDR ID Number
 EPA ID Number

Database(s)

DESIGN FOR HEALTH TRAINING CENTER (Continued)

1009309297

Investigation Reason: Neutral Scheme, State
 Legislation Code: TSCA
 Facility Function: Training Facility/Provider

HIST FTTS INSP:

Inspection Number: 200511169ST24 1
 Region: 09
 Inspection Date: Not reported
 Inspector: RICK VOTAVA
 Violation occurred: No
 Investigation Type: Lead, Section 402, State
 Investigation Reason: Neutral Scheme, State
 Legislation Code: TSCA
 Facility Function: Training Facility/Provider

230

**ARTS AND CRAFTS PRESS
 3590 KETTNER BLVD
 SAN DIEGO, CA 92101**

**RCRA-SQG 1000373286
 FINDS CAD008231144
 HAZNET**

RCRA-SQG:

Date form received by agency: 08/13/1986
 Facility name: ARTS AND CRAFTS PRESS
 Facility address: 3590 KETTNER BLVD
 SAN DIEGO, CA 92101
 EPA ID: CAD008231144
 Mailing address: PO BOX 84660
 SAN DIEGO, CA 92138
 Contact: ENVIRONMENTAL MANAGER
 Contact address: 3590 KETTNER BLVD
 SAN DIEGO, CA 92101
 Contact country: US
 Contact telephone: (619) 297-0261
 Contact email: Not reported
 EPA Region: 09
 Classification: Small Small Quantity Generator
 Description: Handler: generates more than 100 and less than 1000 kg of hazardous waste during any calendar month and accumulates less than 6000 kg of hazardous waste at any time; or generates 100 kg or less of hazardous waste during any calendar month, and accumulates more than 1000 kg of hazardous waste at any time

Owner/Operator Summary:

Owner/operator name: INTERMARK INC
 Owner/operator address: NOT REQUIRED
 NOT REQUIRED, ME 99999
 Owner/operator country: Not reported
 Owner/operator telephone: (415) 555-1212
 Legal status: Private
 Owner/Operator Type: Owner
 Owner/Op start date: Not reported
 Owner/Op end date: Not reported
 Owner/operator name: NOT REQUIRED
 Owner/operator address: NOT REQUIRED
 NOT REQUIRED, ME 99999

MAP FINDINGS

Map ID
 Direction
 Distance
 Distance (ft.)Site

EDR ID Number
 EPA ID Number

Database(s)

ARTS AND CRAFTS PRESS (Continued)

1000373286

Owner/operator country: Not reported
 Owner/operator telephone: (415) 555-1212
 Legal status: Private
 Owner/Operator Type: Operator
 Owner/Op start date: Not reported
 Owner/Op end date: Not reported

Handler Activities Summary:

U.S. importer of hazardous waste: No
 Mixed waste (haz. and radioactive): Unknown
 Recycler of hazardous waste: No
 Transporter of hazardous waste: No
 Treater, storer or disposer of HW: No
 Underground injection activity: No
 On-site burner exemption: No
 Furnace exemption: No
 Used oil fuel burner: No
 Used oil processor: No
 User oil refiner: No
 Used oil fuel marketer to burner: No
 Used oil Specification marketer: No
 Used oil transfer facility: No
 Used oil transporter: No
 Off-site waste receiver: Verified to be non-commercial

Violation Status: No violations found

FINDS:

Registry ID: 110002630350

Environmental Interest/Information System

RCRAInfo is a national information system that supports the Resource Conservation and Recovery Act (RCRA) program through the tracking of events and activities related to facilities that generate, transport, and treat, store, or dispose of hazardous waste. RCRAInfo allows RCRA program staff to track the notification, permit, compliance, and corrective action activities required under RCRA.

HAZNET:

Gepaid: CAD008231144
 Contact: CONSOLIDATED GRAPHICS
 Telephone: 0000000000
 Facility Addr2: Not reported
 Mailing Name: Not reported
 Mailing Address: 8833 COMPLEX DR
 Mailing City,St,Zip: SAN DIEGO, CA 921230000
 Gen County: San Diego
 TSD EPA ID: CAD982444481
 TSD County: San Bernardino
 Waste Category: Other organic solids
 Disposal Method: Transfer Station
 Tons: .0500
 Facility County: San Diego
 Gepaid: CAD008231144

MAP FINDINGS

Map ID
 Direction
 Distance
 Distance (ft.)Site

EDR ID Number

Database(s) EPA ID Number

ARTS AND CRAFTS PRESS (Continued)

1000373286

Contact: CONSOLIDATED GRAPHICS
 Telephone: 0000000000
 Facility Addr2: Not reported
 Mailing Name: Not reported
 Mailing Address: 8833 COMPLEX DR
 Mailing City,St,Zip: SAN DIEGO, CA 921230000
 Gen County: San Diego
 TSD EPA ID: CAD982444481
 TSD County: San Bernardino
 Waste Category: Unspecified organic liquid mixture
 Disposal Method: Not reported
 Tons: .0000
 Facility County: San Diego

Gepaid: CAD008231144
 Contact: CONSOLIDATED GRAPHICS
 Telephone: 0000000000
 Facility Addr2: Not reported
 Mailing Name: Not reported
 Mailing Address: 8833 COMPLEX DR
 Mailing City,St,Zip: SAN DIEGO, CA 921230000
 Gen County: San Diego
 TSD EPA ID: 0971255088
 TSD County: 0
 Waste Category: Unspecified organic liquid mixture
 Disposal Method: Not reported
 Tons: .6880
 Facility County: San Diego

Gepaid: CAD008231144
 Contact: CONSOLIDATED GRAPHICS
 Telephone: 0000000000
 Facility Addr2: Not reported
 Mailing Name: Not reported
 Mailing Address: 8833 COMPLEX DR
 Mailing City,St,Zip: SAN DIEGO, CA 921230000
 Gen County: San Diego
 TSD EPA ID: CAD982444481
 TSD County: San Bernardino
 Waste Category: Other organic solids
 Disposal Method: Not reported
 Tons: .1000
 Facility County: San Diego

Gepaid: CAD008231144
 Contact: CONSOLIDATED GRAPHICS
 Telephone: 0000000000
 Facility Addr2: Not reported
 Mailing Name: Not reported
 Mailing Address: 8833 COMPLEX DR
 Mailing City,St,Zip: SAN DIEGO, CA 921230000
 Gen County: San Diego
 TSD EPA ID: CAT000613976
 TSD County: Orange
 Waste Category: Photochemicals/photoprocessing waste
 Disposal Method: Transfer Station
 Tons: .1459

MAP FINDINGS

Map ID		EDR ID Number
Direction		
Distance		
Distance (ft.)Site	Database(s)	EPA ID Number

ARTS AND CRAFTS PRESS (Continued)

1000373286

Facility County: San Diego

[Click this hyperlink](#) while viewing on your computer to access
7 additional CA_HAZNET: record(s) in the EDR Site Report.

230

**ARTS & CRAFTS PRESS
3590 KETTNER BLVD
SAN DIEGO, CA 92101**

San Diego Co. HMMD

**S106060168
N/A**

San Diego Co. HMMD:

Facility ID:	102619
Inactive Indicator:	Active
Business Code:	Not reported
SIC:	Not reported
Permit Expiration:	Not reported
Owner:	CONTINENTAL GRAPHICS
2nd Name:	Not reported
Mailing Address:	3590 KETTNER BL
Mailing City,St,Zip:	SAN DIEGO, CA 92101
Map Code/Business Plan on File:	Not reported
Corporate Code:	Not reported
Fire Dept District:	San Diego
Census Tract Number:	65.00
EPA ID:	Not reported
Gas Station:	Not reported
Inspection Date:	12/29/87
Reinspection Date:	Not reported
Inspector Name:	LEGACY
Violation Notice Issued:	Not reported
Facility Contact:	SONNY HILL JR
Delinquent Flag:	Not Delinquent
Last Update:	08/30/10
Last Delinquent Letter:	Not reported
Delinquent Comment:	Not reported
Last Letter Type:	Not reported
Property Owner:	PACKARD PROPERTIES INC
Property Address:	P O BOX 2976
Property City,St,Zip:	LA MESA, CA 91943
Tank Owner:	Not reported
Tank Address:	Not reported
Tank City,St,Zip:	Not reported
Business Plan Acceptance Date:	Not reported
Reinspection Date Y2K Compatible:	Not reported
Facility Phone:	619-297-0261

HMMD DISCLOSURE INVENTORY:

Item Number:	Not reported
Chemical Name:	Not reported
Case Number:	Not reported
Quantity Stored At One Time:	Not reported
Quantity Stored at One Time:	Not reported
Annual Quantity String:	Not reported
Annual Quantity String:	Not reported
Measurement Units:	Not reported
Carcinogen:	No
1st Hazard Category:	Not reported
2nd Hazard Category:	Not reported

MAP FINDINGS

Map ID
 Direction
 Distance
 Distance (ft.)Site

EDR ID Number

Database(s) EPA ID Number

ARTS & CRAFTS PRESS (Continued)

S106060168

HMMD UNDERGROUND TANKS:

Tank Number: Not reported
 Tank ID Number: Not reported
 Waste or Product: Not reported
 Tank Contents: Not reported

HMMD VIOLATIONS:

Inspection Date: 12/29/87
 Waste Code: Not reported
 Occurrences: Not reported
 Item Number: 2602

Inspection Date: 12/29/87
 Waste Code: Not reported
 Occurrences: Not reported
 Item Number: 2603

Inspection Date: 12/29/87
 Waste Code: Not reported
 Occurrences: Not reported
 Item Number: 2604

Inspection Date: 12/29/87
 Waste Code: Not reported
 Occurrences: Not reported
 Item Number: 2605

Inspection Date: 12/29/87
 Waste Code: Not reported
 Occurrences: Not reported
 Item Number: 2606

Inspection Date: 12/29/87
 Waste Code: Not reported
 Occurrences: Not reported
 Item Number: 2607

Inspection Date: 12/29/87
 Waste Code: Not reported
 Occurrences: Not reported
 Item Number: 2608

HMMD WASTE STREAMS:

Inspection Date: Not reported
 Waste Item #: Not reported
 Waste Code: Not reported
 Waste Name: Not reported
 Qty at Inspection: Not reported
 Quantity String: Not reported
 Annual Qty: Not reported
 Annual Qty String: Not reported
 Measurement Unit: Not reported
 Treatment Method: Not reported
 Storage Method: Not reported
 Haz Waste Hauler: Not reported
 Waste Desc: Not reported

MAP FINDINGS

Map ID
 Direction
 Distance
 Distance (ft.)Site

EDR ID Number
 EPA ID Number

Database(s)

ARTS & CRAFTS PRESS (Continued)

S106060168

Carcinogen: No

231

**CHEVRON STATION #9-3509
 3535 INDIA ST
 SAN DIEGO, CA 92101**

**LUST
 SLIC
 SWEEPS UST
 San Diego Co. HMMD
 EMI**

**S104539564
 N/A**

LUST REG 9:

Region: 9
 Status: Case Closed
 Case Number: 9UT103
 Local Case: H15953-001
 Substance: Gasoline
 Qty Leaked: Not reported
 Abate Method: Not reported
 Local Agency: San Diego
 How Found: Not reported
 How Stopped: Not reported
 Source: Not reported
 Cause: Not reported
 Lead Agency: Local Agency
 Case Type: Other ground water affected
 Date Found: 12/11/1986
 Date Stopped: 12/11/1986
 Confirm Date: 12/11/1986
 Submit Workplan: Not reported
 Prelim Assess: 01/05/1987
 Desc Pollution: Not reported
 Remed Plan: 12/15/1997
 Remed Action: Not reported
 Began Monitor: Not reported
 Release Date: 01/05/1987
 Enforce Date: 12/11/86
 Closed Date: 5/8/00
 Enforce Type: SEL
 Pilot Program: LOP
 Basin Number: 908.21
 GW Depth: 61.41
 Beneficial Use: NBNB/E
 NPDES Number: Not reported
 Priority: Medium priority
 File Dispn: File discarded, case closed
 Interim Remedial Actions: No
 Cleanup and Abatement order Number: Not reported
 Waste Discharge Requirement Number: Not reported

SLIC:

Region: STATE
Facility Status: Completed - Case Closed
 Status Date: 1995-10-17 00:00:00
 Global Id: T0608191671
 Lead Agency: SAN DIEGO COUNTY LOP
 Lead Agency Case Number: H15953-003
 Latitude: 32.739732
 Longitude: -117.177788

MAP FINDINGS

Map ID
 Direction
 Distance
 Distance (ft.)Site

EDR ID Number
 EPA ID Number

Database(s)

CHEVRON STATION #9-3509 (Continued)

S104539564

Case Type: Cleanup Program Site
 Case Worker: MO
 Local Agency: Not reported
 RB Case Number: Not reported
 File Location: Local Agency
 Potential Media Affected: Under Investigation
 Potential Contaminants of Concern: Gasoline
 Site History: Not reported

[Click here to access the California GeoTracker records for this facility:](#)

Region: STATE
Facility Status: Completed - Case Closed
 Status Date: 1993-05-04 00:00:00
 Global Id: T0608198581
 Lead Agency: SAN DIEGO COUNTY LOP
 Lead Agency Case Number: H15953-002
 Latitude: 32.739732
 Longitude: -117.177788
 Case Type: Cleanup Program Site
 Case Worker: MP
 Local Agency: Not reported
 RB Case Number: Not reported
 File Location: Local Agency
 Potential Media Affected: Under Investigation
 Potential Contaminants of Concern: Gasoline
 Site History: Not reported

[Click here to access the California GeoTracker records for this facility:](#)

SWEEPS UST:

Status: A
 Comp Number: 15953
 Number: 9
 Board Of Equalization: 44-022932
 Ref Date: Not reported
 Act Date: 06-26-92
 Created Date: 02-29-88
 Tank Status: A
 Owner Tank Id: Not reported
 Swrcb Tank Id: 37-000-015953-000001
 Actv Date: Not reported
 Capacity: 10000
 Tank Use: M.V. FUEL
 Stg: P
 Content: REG UNLEADED
 Number Of Tanks: 3

Status: A
 Comp Number: 15953
 Number: 9
 Board Of Equalization: 44-022932
 Ref Date: Not reported
 Act Date: 06-26-92
 Created Date: 02-29-88
 Tank Status: A
 Owner Tank Id: Not reported

MAP FINDINGS

Map ID
 Direction
 Distance
 Distance (ft.)Site

EDR ID Number
 EPA ID Number

Database(s)

CHEVRON STATION #9-3509 (Continued)

S104539564

Swrcb Tank Id: 37-000-015953-000002
 Actv Date: Not reported
 Capacity: 10000
 Tank Use: M.V. FUEL
 Stg: P
 Content: REG UNLEADED
 Number Of Tanks: Not reported

Status: A
 Comp Number: 15953
 Number: 9
 Board Of Equalization: 44-022932
 Ref Date: Not reported
 Act Date: 06-26-92
 Created Date: 02-29-88
 Tank Status: A
 Owner Tank Id: Not reported
 Swrcb Tank Id: 37-000-015953-000003
 Actv Date: Not reported
 Capacity: 10000
 Tank Use: M.V. FUEL
 Stg: P
 Content: REG UNLEADED
 Number Of Tanks: Not reported

San Diego Co. HMMMD:

Facility ID: 206056
 Inactive Indicator: Active
 Business Code: 6HK28
 SIC: Not reported
 Permit Expiration: Not reported
 Owner: ANDRE ATTISHA
 2nd Name: Not reported
 Mailing Address: 3535 INDIA ST
 Mailing City,St,Zip: SAN DIEGO, CA 92103
 Map Code/Business Plan on File: Not reported
 Corporate Code: Not reported
 Fire Dept District: San Diego
 Census Tract Number: 61.00
 EPA ID: CAL000301916
 Gas Station: Not reported
 Inspection Date: 12/15/09
 Reinspection Date: Not reported
 Inspector Name: ZHERRERA
 Violation Notice Issued: Not reported
 Facility Contact: ED GRIFFIN, D.O.
 Delinquent Flag: Not Delinquent
 Last Update: 08/30/10
 Last Delinquent Letter: Not reported
 Delinquent Comment: Not reported
 Last Letter Type: Not reported
 Property Owner: ATTISHA AYAD ANDRE&MELISSA E
 Property Address: 3535 INDIA ST
 Property City,St,Zip: SAN DIEGO, CA 92103
 Tank Owner: ANDRE ATTISHA
 Tank Address: 3535 INDIA ST
 Tank City,St,Zip: San Diego, CA 92103

MAP FINDINGS

Map ID
 Direction
 Distance
 Distance (ft.)Site

EDR ID Number

Database(s) EPA ID Number

CHEVRON STATION #9-3509 (Continued)

S104539564

Business Plan Acceptance Date: Not reported
 Reinspection Date Y2K Compatible: 12/15/10
 Facility Phone: 619-260-1788

HMMD DISCLOSURE INVENTORY:

Item Number: MID
 Chemical Name: MIDGRADE UNLEADED UNDERGROUND TANK 115953 T002
 Case Number: 8006-61-9
 Quantity Stored At One Time: Not reported
 Quantity Stored at One Time: Not reported
 Annual Quantity String: Not reported
 Annual Quantity String: Not reported
 Measurement Units: Not reported
 Carcinogen: No
 1st Hazard Category: FIRE
 2nd Hazard Category: Not reported

Item Number: PRE
 Chemical Name: PREMIUM UNLEADED UNDERGROUND TANK 115953 T003
 Case Number: 8006-61-9
 Quantity Stored At One Time: Not reported
 Quantity Stored at One Time: Not reported
 Annual Quantity String: Not reported
 Annual Quantity String: Not reported
 Measurement Units: Not reported
 Carcinogen: No
 1st Hazard Category: FIRE
 2nd Hazard Category: Not reported

Item Number: REG
 Chemical Name: REGULAR UNLEADED UNDERGROUND TANK 115953 T001
 Case Number: 8006-61-9
 Quantity Stored At One Time: Not reported
 Quantity Stored at One Time: Not reported
 Annual Quantity String: Not reported
 Annual Quantity String: Not reported
 Measurement Units: Not reported
 Carcinogen: No
 1st Hazard Category: FIRE
 2nd Hazard Category: Not reported

HMMD UNDERGROUND TANKS:

Tank Number: T001
 Tank ID Number: RT0711
 Waste or Product: 10000
 Tank Contents: Not reported

Tank Number: T002
 Tank ID Number: RT0711
 Waste or Product: 10000
 Tank Contents: Not reported

Tank Number: T003
 Tank ID Number: RT0711
 Waste or Product: 10000
 Tank Contents: Not reported

MAP FINDINGS

Map ID
 Direction
 Distance
 Distance (ft.)Site

EDR ID Number

Database(s) EPA ID Number

CHEVRON STATION #9-3509 (Continued)

S104539564

HMMD VIOLATIONS:

Inspection Date: 11/17/05
 Waste Code: Not reported
 Occurrences: Not reported
 Item Number: 1100

Inspection Date: 11/17/05
 Waste Code: Not reported
 Occurrences: Not reported
 Item Number: 1101

Inspection Date: 11/17/05
 Waste Code: Not reported
 Occurrences: Not reported
 Item Number: 1102

Inspection Date: 12/14/07
 Waste Code: Not reported
 Occurrences: Not reported
 Item Number: 7486

Inspection Date: 11/06/06
 Waste Code: Not reported
 Occurrences: Not reported
 Item Number: 8726

Inspection Date: 12/24/08
 Waste Code: Not reported
 Occurrences: Not reported
 Item Number: 5060

HMMD WASTE STREAMS:

Inspection Date: 12/15/09
 Waste Item #: 134
 Waste Code: 134
 Waste Name: AQUEOUS SOL'N W/LESS
 Qty at Inspection: 55
 Quantity String: 55
 Annual Qty: 55
 Annual Qty String: 55
 Measurement Unit: GAL
 Treatment Method: 001 RECYCLE
 Storage Method: METAL DRUM
 Haz Waste Hauler: 4579 GEN TEC SOLUTIONS,
 Waste Desc: WATER & FUEL
 Carcinogen: No

Inspection Date: 12/15/09
 Waste Item #: 352
 Waste Code: 352
 Waste Name: ORGANIC SOLIDS (OTHE
 Qty at Inspection: 550
 Quantity String: 550
 Annual Qty: 25
 Annual Qty String: 25
 Measurement Unit: GAL

MAP FINDINGS

Map ID
 Direction
 Distance
 Distance (ft.)Site

EDR ID Number
 EPA ID Number

Database(s)

CHEVRON STATION #9-3509 (Continued)

S104539564

Treatment Method: 007 INCINERATION
 Storage Method: METAL DRUM
 Haz Waste Hauler: 4579 GEN TEC SOLUTIONS,
 Waste Desc: USED FUEL DISPENSER FILTE
 Carcinogen: No

EMI:

Year: 1999
 County Code: 37
 Air Basin: SD
 Facility ID: 4497
 Air District Name: SD
 SIC Code: 5541
 Air District Name: SAN DIEGO COUNTY APCD
 Community Health Air Pollution Info System: Not reported
 Consolidated Emission Reporting Rule: Not reported
 Total Organic Hydrocarbon Gases Tons/Yr: 2
 Reactive Organic Gases Tons/Yr: 2
 Carbon Monoxide Emissions Tons/Yr: 0
 NOX - Oxides of Nitrogen Tons/Yr: 0
 SOX - Oxides of Sulphur Tons/Yr: 0
 Particulate Matter Tons/Yr: 0
 Part. Matter 10 Micrometers & Smlr Tons/Yr: 0

Year: 2000
 County Code: 37
 Air Basin: SD
 Facility ID: 4497
 Air District Name: SD
 SIC Code: 5541
 Air District Name: SAN DIEGO COUNTY APCD
 Community Health Air Pollution Info System: Not reported
 Consolidated Emission Reporting Rule: Not reported
 Total Organic Hydrocarbon Gases Tons/Yr: 2
 Reactive Organic Gases Tons/Yr: 2
 Carbon Monoxide Emissions Tons/Yr: 0
 NOX - Oxides of Nitrogen Tons/Yr: 0
 SOX - Oxides of Sulphur Tons/Yr: 0
 Particulate Matter Tons/Yr: 0
 Part. Matter 10 Micrometers & Smlr Tons/Yr: 0

Year: 2001
 County Code: 37
 Air Basin: SD
 Facility ID: 4497
 Air District Name: SD
 SIC Code: 5541
 Air District Name: SAN DIEGO COUNTY APCD
 Community Health Air Pollution Info System: Not reported
 Consolidated Emission Reporting Rule: Not reported
 Total Organic Hydrocarbon Gases Tons/Yr: 2
 Reactive Organic Gases Tons/Yr: 2
 Carbon Monoxide Emissions Tons/Yr: 0
 NOX - Oxides of Nitrogen Tons/Yr: 0
 SOX - Oxides of Sulphur Tons/Yr: 0
 Particulate Matter Tons/Yr: 0

MAP FINDINGS

Map ID
 Direction
 Distance
 Distance (ft.)Site

EDR ID Number

Database(s) EPA ID Number

CHEVRON STATION #9-3509 (Continued)

S104539564

Part. Matter 10 Micrometers & Smlr Tons/Yr:	0
Year:	2002
County Code:	37
Air Basin:	SD
Facility ID:	4497
Air District Name:	SD
SIC Code:	5541
Air District Name:	SAN DIEGO COUNTY APCD
Community Health Air Pollution Info System:	Not reported
Consolidated Emission Reporting Rule:	Not reported
Total Organic Hydrocarbon Gases Tons/Yr:	2
Reactive Organic Gases Tons/Yr:	2
Carbon Monoxide Emissions Tons/Yr:	0
NOX - Oxides of Nitrogen Tons/Yr:	0
SOX - Oxides of Sulphur Tons/Yr:	0
Particulate Matter Tons/Yr:	0
Part. Matter 10 Micrometers & Smlr Tons/Yr:	0
Year:	2003
County Code:	37
Air Basin:	SD
Facility ID:	4497
Air District Name:	SD
SIC Code:	5541
Air District Name:	SAN DIEGO COUNTY APCD
Community Health Air Pollution Info System:	Not reported
Consolidated Emission Reporting Rule:	Not reported
Total Organic Hydrocarbon Gases Tons/Yr:	2
Reactive Organic Gases Tons/Yr:	2
Carbon Monoxide Emissions Tons/Yr:	0
NOX - Oxides of Nitrogen Tons/Yr:	0
SOX - Oxides of Sulphur Tons/Yr:	0
Particulate Matter Tons/Yr:	0
Part. Matter 10 Micrometers & Smlr Tons/Yr:	0
Year:	2004
County Code:	37
Air Basin:	SD
Facility ID:	4497
Air District Name:	SD
SIC Code:	5541
Air District Name:	SAN DIEGO COUNTY APCD
Community Health Air Pollution Info System:	Not reported
Consolidated Emission Reporting Rule:	Not reported
Total Organic Hydrocarbon Gases Tons/Yr:	2.1588658
Reactive Organic Gases Tons/Yr:	2.1588658
Carbon Monoxide Emissions Tons/Yr:	0
NOX - Oxides of Nitrogen Tons/Yr:	0
SOX - Oxides of Sulphur Tons/Yr:	0
Particulate Matter Tons/Yr:	0
Part. Matter 10 Micrometers & Smlr Tons/Yr:	0
Year:	2005
County Code:	37
Air Basin:	SD
Facility ID:	4497

MAP FINDINGS

Map ID
 Direction
 Distance
 Distance (ft.)Site

EDR ID Number
 EPA ID Number

Database(s)

CHEVRON STATION #9-3509 (Continued)

S104539564

Air District Name: SD
 SIC Code: 5541
 Air District Name: SAN DIEGO COUNTY APCD
 Community Health Air Pollution Info System: Not reported
 Consolidated Emission Reporting Rule: Not reported
 Total Organic Hydrocarbon Gases Tons/Yr: 2.1588658
 Reactive Organic Gases Tons/Yr: 2.1588658
 Carbon Monoxide Emissions Tons/Yr: 0
 NOX - Oxides of Nitrogen Tons/Yr: 0
 SOX - Oxides of Sulphur Tons/Yr: 0
 Particulate Matter Tons/Yr: 0
 Part. Matter 10 Micrometers & Smlr Tons/Yr: 0

Year: 2006
 County Code: 37
 Air Basin: SD
 Facility ID: 4497
 Air District Name: SD
 SIC Code: 5541
 Air District Name: SAN DIEGO COUNTY APCD
 Community Health Air Pollution Info System: Not reported
 Consolidated Emission Reporting Rule: Not reported
 Total Organic Hydrocarbon Gases Tons/Yr: 2.58
 Reactive Organic Gases Tons/Yr: 2.58
 Carbon Monoxide Emissions Tons/Yr: 0
 NOX - Oxides of Nitrogen Tons/Yr: 0
 SOX - Oxides of Sulphur Tons/Yr: 0
 Particulate Matter Tons/Yr: 0
 Part. Matter 10 Micrometers & Smlr Tons/Yr: 0

Year: 2007
 County Code: 37
 Air Basin: SD
 Facility ID: 4497
 Air District Name: SD
 SIC Code: 5541
 Air District Name: SAN DIEGO COUNTY APCD
 Community Health Air Pollution Info System: Not reported
 Consolidated Emission Reporting Rule: Not reported
 Total Organic Hydrocarbon Gases Tons/Yr: 2.58
 Reactive Organic Gases Tons/Yr: 2.58
 Carbon Monoxide Emissions Tons/Yr: 0
 NOX - Oxides of Nitrogen Tons/Yr: 0
 SOX - Oxides of Sulphur Tons/Yr: 0
 Particulate Matter Tons/Yr: 0
 Part. Matter 10 Micrometers & Smlr Tons/Yr: 0

Year: 2007
 County Code: 37
 Air Basin: SD
 Facility ID: 4497
 Air District Name: SD
 SIC Code: 5541
 Air District Name: SAN DIEGO COUNTY APCD
 Community Health Air Pollution Info System: Not reported
 Consolidated Emission Reporting Rule: Not reported
 Total Organic Hydrocarbon Gases Tons/Yr: 2.58

MAP FINDINGS

Map ID			EDR ID Number
Direction			
Distance			
Distance (ft.)Site		Database(s)	EPA ID Number

CHEVRON STATION #9-3509 (Continued)

S104539564

Reactive Organic Gases Tons/Yr:	2.58
Carbon Monoxide Emissions Tons/Yr:	0
NOX - Oxides of Nitrogen Tons/Yr:	0
SOX - Oxides of Sulphur Tons/Yr:	0
Particulate Matter Tons/Yr:	0
Part. Matter 10 Micrometers & Smllr Tons/Yr:	0

232

3173 GOLDFINCH

Notify 65

S100178360

N/A

SAN DIEGO, CA

Notify 65:

Date Reported:	Not reported
Staff Initials:	Not reported
Board File Number:	Not reported
Facility Type:	Not reported
Discharge Date:	Not reported
Incident Description:	Not reported

233

**RUSH PRESS
3553 CALIFORNIA ST
SAN DIEGO, CA 92101**

**NPDES
San Diego Co. HMMD
HAZNET
EMI**

S104757363

N/A

NPDES:

Npdes Number:	Not reported
Facility Status:	Active
Agency Id:	9246
Region:	9
Regulatory Measure Id:	218765
Order No:	97-03-DWQ
Regulatory Measure Type:	Storm water industrial
Place Id:	253565
WDID:	9 371016194
Program Type:	INDSTW
Adoption Date Of Regulatory Measure:	Not reported
Effective Date Of Regulatory Measure:	2000-11-06 00:00:00
Expiration Date Of Regulatory Measure:	Not reported
Termination Date Of Regulatory Measure:	Not reported
Discharge Name:	Consolidated Graphics
Discharge Address:	5858 Westheimer Rd Ste 200
Discharge City:	Houston
Discharge State:	TX
Discharge Zip:	77057

San Diego Co. HMMD:

Facility ID:	139317
Inactive Indicator:	Active
Business Code:	6HK37
SIC:	Not reported
Permit Expiration:	Not reported
Owner:	CONSOLIDATED GRAPHICS
2nd Name:	Not reported
Mailing Address:	3553 CALIFORNIA ST
Mailing City,St,Zip:	SAN DIEGO, CA 92101
Map Code/Business Plan on File:	Not reported

MAP FINDINGS

Map ID
 Direction
 Distance
 Distance (ft.)Site

EDR ID Number
 EPA ID Number

Database(s)

RUSH PRESS (Continued)

S104757363

Corporate Code: Not reported
 Fire Dept District: San Diego
 Census Tract Number: 65.00
 EPA ID: CAL00022196
 Gas Station: Not reported
 Inspection Date: 03/26/09
 Reinspection Date: Not reported
 Inspector Name: SANDERSO
 Violation Notice Issued: Not reported
 Facility Contact: MARSHALL KESLING/CONTROLLER
 Delinquent Flag: Not Delinquent
 Last Update: 08/30/10
 Last Delinquent Letter: Not reported
 Delinquent Comment: Not reported
 Last Letter Type: Not reported
 Property Owner: PACKARD PROPERTIES INC
 Property Address: P O BOX 2976
 Property City,St,Zip: LA MESA, CA 91943
 Tank Owner: Not reported
 Tank Address: Not reported
 Tank City,St,Zip: Not reported
 Business Plan Acceptance Date: Not reported
 Reinspection Date Y2K Compatible: 09/26/10
 Facility Phone: 619-296-7874

HMMD DISCLOSURE INVENTORY:

Item Number: AMM
 Chemical Name: AMMONIUM HYDROXIDE (AQUEOUS COATINGS) INXKOTE SYN - AQUEOUS COATING
 12950B
 Case Number: 1336-21-6
 Quantity Stored At One Time: Not reported
 Quantity Stored at One Time: Not reported
 Annual Quantity String: Not reported
 Annual Quantity String: Not reported
 Measurement Units: Not reported
 Carcinogen: No
 1st Hazard Category: CHRONIC
 2nd Hazard Category: Not reported

Item Number: BLA
 Chemical Name: BLANKET WASH
 Case Number: Not reported
 Quantity Stored At One Time: Not reported
 Quantity Stored at One Time: Not reported
 Annual Quantity String: Not reported
 Annual Quantity String: Not reported
 Measurement Units: Not reported
 Carcinogen: No
 1st Hazard Category: FIRE
 2nd Hazard Category: CHRONIC

Item Number: FOU
 Chemical Name: FOUNTAIN CHILLER, ALKALESS PROPYLENE GLYCOL
 Case Number: 57-55-6
 Quantity Stored At One Time: Not reported
 Quantity Stored at One Time: Not reported
 Annual Quantity String: Not reported
 Annual Quantity String: Not reported

MAP FINDINGS

Map ID
 Direction
 Distance
 Distance (ft.)Site

EDR ID Number
 EPA ID Number

Database(s)

RUSH PRESS (Continued)

S104757363

Measurement Units: Not reported
 Carcinogen: No
 1st Hazard Category: CHRONIC
 2nd Hazard Category: Not reported

Item Number: GO-
 Chemical Name: GO-ISO 68 (LUBRICATING OIL)
 Case Number: 8002-05-9
 Quantity Stored At One Time: Not reported
 Quantity Stored at One Time: Not reported
 Annual Quantity String: Not reported
 Annual Quantity String: Not reported
 Measurement Units: Not reported
 Carcinogen: No
 1st Hazard Category: FIRE
 2nd Hazard Category: ACUTE

Item Number: Q9G
 Chemical Name: Q9G OR 2451 FOUNTAIN SOLUTION MAG.NITRATE
 Case Number: 10377-60-3
 Quantity Stored At One Time: Not reported
 Quantity Stored at One Time: Not reported
 Annual Quantity String: Not reported
 Annual Quantity String: Not reported
 Measurement Units: Not reported
 Carcinogen: No
 1st Hazard Category: CHRONIC
 2nd Hazard Category: Not reported

Item Number: ROL
 Chemical Name: ROLLER WASH
 Case Number: MIXTURE
 Quantity Stored At One Time: Not reported
 Quantity Stored at One Time: Not reported
 Annual Quantity String: Not reported
 Annual Quantity String: Not reported
 Measurement Units: Not reported
 Carcinogen: No
 1st Hazard Category: FIRE
 2nd Hazard Category: ACUTE

Item Number: VAR
 Chemical Name: VARIOUS COLORS, INC
 Case Number: MIXTURE
 Quantity Stored At One Time: Not reported
 Quantity Stored at One Time: Not reported
 Annual Quantity String: Not reported
 Annual Quantity String: Not reported
 Measurement Units: Not reported
 Carcinogen: No
 1st Hazard Category: FIRE
 2nd Hazard Category: ACUTE

HMMD UNDERGROUND TANKS:

Tank Number: Not reported
 Tank ID Number: Not reported
 Waste or Product: Not reported

MAP FINDINGS

Map ID
 Direction
 Distance
 Distance (ft.)Site

EDR ID Number

Database(s) EPA ID Number

RUSH PRESS (Continued)

S104757363

Tank Contents: Not reported

HMMD VIOLATIONS:

Inspection Date: 02/03/05
 Waste Code: Not reported
 Occurrences: Not reported
 Item Number: 4274

Inspection Date: 10/27/00
 Waste Code: Not reported
 Occurrences: Not reported
 Item Number: 5022

Inspection Date: 10/27/00
 Waste Code: Not reported
 Occurrences: Not reported
 Item Number: 5023

Inspection Date: 10/27/00
 Waste Code: Not reported
 Occurrences: Not reported
 Item Number: 5024

Inspection Date: 01/08/02
 Waste Code: Not reported
 Occurrences: Not reported
 Item Number: 8509

Inspection Date: 01/08/02
 Waste Code: Not reported
 Occurrences: Not reported
 Item Number: 8510

Inspection Date: 01/08/02
 Waste Code: Not reported
 Occurrences: Not reported
 Item Number: 8511

Inspection Date: 01/08/02
 Waste Code: Not reported
 Occurrences: Not reported
 Item Number: 8512

Inspection Date: 01/08/02
 Waste Code: Not reported
 Occurrences: Not reported
 Item Number: 8513

Inspection Date: 01/08/02
 Waste Code: Not reported
 Occurrences: Not reported
 Item Number: 8514

Inspection Date: 01/08/02
 Waste Code: Not reported
 Occurrences: Not reported
 Item Number: 8515

MAP FINDINGS

Map ID
 Direction
 Distance
 Distance (ft.)Site

EDR ID Number

Database(s) EPA ID Number

RUSH PRESS (Continued)

S104757363

Inspection Date: 03/26/09
 Waste Code: Not reported
 Occurrences: Not reported
 Item Number: 6688

Inspection Date: 07/17/03
 Waste Code: Not reported
 Occurrences: Not reported
 Item Number: 8185

Inspection Date: 07/17/03
 Waste Code: Not reported
 Occurrences: Not reported
 Item Number: 8186

Inspection Date: 07/17/03
 Waste Code: Not reported
 Occurrences: Not reported
 Item Number: 8187

HMMD WASTE STREAMS:

Inspection Date: 03/26/09
 Waste Item #: 181
 Waste Code: 181
 Waste Name: INORGANIC SOLID WAST
 Qnty at Inspection: 100
 Quantity String: 100
 Annual Qty: 300
 Annual Qty String: 300
 Measurement Unit: LBS
 Treatment Method: 007 INCINERATION
 Storage Method: CARBOY
 Haz Waste Hauler: 1406 SAFETY KLEEN
 Waste Desc: ABSORBENT PIGS
 Carcinogen: No

Inspection Date: 03/26/09
 Waste Item #: 213
 Waste Code: 213
 Waste Name: HYDROCARBON SOLVENTS
 Qnty at Inspection: 55
 Quantity String: 55
 Annual Qty: 165
 Annual Qty String: 165
 Measurement Unit: GAL
 Treatment Method: 007 INCINERATION
 Storage Method: METAL DRUM
 Haz Waste Hauler: 2027 ASHLAND, INC
 Waste Desc: SOLVENT
 Carcinogen: No

Inspection Date: 03/26/09
 Waste Item #: 221
 Waste Code: 221
 Waste Name: WASTE OIL & MIXED OI
 Qnty at Inspection: 55
 Quantity String: 55

MAP FINDINGS

Map ID
 Direction
 Distance
 Distance (ft.)Site

EDR ID Number

Database(s) EPA ID Number

RUSH PRESS (Continued)

S104757363

Annual Qty: 110
 Annual Qty String: 110
 Measurement Unit: GAL
 Treatment Method: 001 RECYCLE
 Storage Method: METAL DRUM
 Haz Waste Hauler: 1406 SAFETY KLEEN
 Waste Desc: LUBRICATING OIL
 Carcinogen: No

Inspection Date: 03/26/09
 Waste Item #: 352
 Waste Code: 352
 Waste Name: ORGANIC SOLIDS (OTHE
 Qnty at Inspection: 110
 Quantity String: 110
 Annual Qty: 330
 Annual Qty String: 330
 Measurement Unit: GAL
 Treatment Method: 001 RECYCLE
 Storage Method: ABVG TNK
 Haz Waste Hauler: 2027 ASHLAND, INC
 Waste Desc: WASTE INK
 Carcinogen: No

HAZNET:

Gepaid: CAL000221196
 Contact: CONSOLIDATED GRAPHICS
 Telephone: 7137870977
 Facility Addr2: Not reported
 Mailing Name: Not reported
 Mailing Address: 3553 CALIFORNIA ST
 Mailing City,St,Zip: SAN DIEGO, CA 921010000
 Gen County: San Diego
 TSD EPA ID: CAD093459485
 TSD County: Fresno
 Waste Category: Photochemicals/photoprocessing waste
 Disposal Method: Recycler
 Tons: .1251
 Facility County: San Diego

Gepaid: CAL000221196
 Contact: CONSOLIDATED GRAPHICS
 Telephone: 7137870977
 Facility Addr2: Not reported
 Mailing Name: Not reported
 Mailing Address: 3553 CALIFORNIA ST
 Mailing City,St,Zip: SAN DIEGO, CA 921010000
 Gen County: San Diego
 TSD EPA ID: CAD009007626
 TSD County: Los Angeles
 Waste Category: Asbestos-containing waste
 Disposal Method: Disposal, Land Fill
 Tons: .1685
 Facility County: San Diego

Gepaid: CAL000221196

MAP FINDINGS

Map ID
 Direction
 Distance
 Distance (ft.)Site

EDR ID Number

Database(s) EPA ID Number

RUSH PRESS (Continued)

S104757363

Contact: MARSHALL KESLING/CONTROLLER
 Telephone: 6192967874
 Facility Addr2: Not reported
 Mailing Name: Not reported
 Mailing Address: 3553 CALIFORNIA ST
 Mailing City,St,Zip: SAN DIEGO, CA 921010000
 Gen County: San Diego
 TSD EPA ID: ARD981057870
 TSD County: 99
 Waste Category: Other organic solids
 Disposal Method: H061
 Tons: 1.60545
 Facility County: San Diego

Gepaid: CAL000221196
 Contact: MARSHALL KESLING/CONTROLLER
 Telephone: 6192967874
 Facility Addr2: Not reported
 Mailing Name: Not reported
 Mailing Address: 3553 CALIFORNIA ST
 Mailing City,St,Zip: SAN DIEGO, CA 921010000
 Gen County: San Diego
 TSD EPA ID: ARD981057870
 TSD County: 99
 Waste Category: Hydrocarbon solvents (benzene, hexane, Stoddard, etc.)
 Disposal Method: H061
 Tons: 2.085
 Facility County: San Diego

Gepaid: CAL000221196
 Contact: MARSHALL KESLING/CONTROLLER
 Telephone: 6192967874
 Facility Addr2: Not reported
 Mailing Name: Not reported
 Mailing Address: 3553 CALIFORNIA ST
 Mailing City,St,Zip: SAN DIEGO, CA 921010000
 Gen County: San Diego
 TSD EPA ID: TXD077603371
 TSD County: 99
 Waste Category: Other organic solids
 Disposal Method: H061
 Tons: 1.32
 Facility County: San Diego

[Click this hyperlink](#) while viewing on your computer to access
 1 additional CA_HAZNET: record(s) in the EDR Site Report.

EMI:

Year: 2000
 County Code: 37
 Air Basin: SD
 Facility ID: 7312
 Air District Name: SD
 SIC Code: 2759
 Air District Name: SAN DIEGO COUNTY APCD
 Community Health Air Pollution Info System: Not reported
 Consolidated Emission Reporting Rule: Not reported

MAP FINDINGS

Map ID
 Direction
 Distance
 Distance (ft.)Site

EDR ID Number

Database(s) EPA ID Number

RUSH PRESS (Continued)

S104757363

Total Organic Hydrocarbon Gases Tons/Yr: 7
 Reactive Organic Gases Tons/Yr: 6
 Carbon Monoxide Emissions Tons/Yr: 0
 NOX - Oxides of Nitrogen Tons/Yr: 0
 SOX - Oxides of Sulphur Tons/Yr: 0
 Particulate Matter Tons/Yr: 0
 Part. Matter 10 Micrometers & Smlr Tons/Yr: 0

Year: 2001
 County Code: 37
 Air Basin: SD
 Facility ID: 7312
 Air District Name: SD
 SIC Code: 2759
 Air District Name: SAN DIEGO COUNTY APCD
 Community Health Air Pollution Info System: Not reported
 Consolidated Emission Reporting Rule: Not reported
 Total Organic Hydrocarbon Gases Tons/Yr: 7
 Reactive Organic Gases Tons/Yr: 6
 Carbon Monoxide Emissions Tons/Yr: 0
 NOX - Oxides of Nitrogen Tons/Yr: 0
 SOX - Oxides of Sulphur Tons/Yr: 0
 Particulate Matter Tons/Yr: 0
 Part. Matter 10 Micrometers & Smlr Tons/Yr: 0

Year: 2002
 County Code: 37
 Air Basin: SD
 Facility ID: 7312
 Air District Name: SD
 SIC Code: 2759
 Air District Name: SAN DIEGO COUNTY APCD
 Community Health Air Pollution Info System: Not reported
 Consolidated Emission Reporting Rule: Not reported
 Total Organic Hydrocarbon Gases Tons/Yr: 7
 Reactive Organic Gases Tons/Yr: 6
 Carbon Monoxide Emissions Tons/Yr: 0
 NOX - Oxides of Nitrogen Tons/Yr: 0
 SOX - Oxides of Sulphur Tons/Yr: 0
 Particulate Matter Tons/Yr: 0
 Part. Matter 10 Micrometers & Smlr Tons/Yr: 0

Year: 2003
 County Code: 37
 Air Basin: SD
 Facility ID: 7312
 Air District Name: SD
 SIC Code: 2759
 Air District Name: SAN DIEGO COUNTY APCD
 Community Health Air Pollution Info System: Not reported
 Consolidated Emission Reporting Rule: Not reported
 Total Organic Hydrocarbon Gases Tons/Yr: 7
 Reactive Organic Gases Tons/Yr: 6
 Carbon Monoxide Emissions Tons/Yr: 0
 NOX - Oxides of Nitrogen Tons/Yr: 0
 SOX - Oxides of Sulphur Tons/Yr: 0
 Particulate Matter Tons/Yr: 0

MAP FINDINGS

Map ID
 Direction
 Distance
 Distance (ft.)Site

EDR ID Number

Database(s) EPA ID Number

RUSH PRESS (Continued)

S104757363

Part. Matter 10 Micrometers & Smlr Tons/Yr:	0
Year:	2004
County Code:	37
Air Basin:	SD
Facility ID:	7312
Air District Name:	SD
SIC Code:	2759
Air District Name:	SAN DIEGO COUNTY APCD
Community Health Air Pollution Info System:	Not reported
Consolidated Emission Reporting Rule:	Not reported
Total Organic Hydrocarbon Gases Tons/Yr:	6.603393795
Reactive Organic Gases Tons/Yr:	6.391998675
Carbon Monoxide Emissions Tons/Yr:	0
NOX - Oxides of Nitrogen Tons/Yr:	0
SOX - Oxides of Sulphur Tons/Yr:	0
Particulate Matter Tons/Yr:	0
Part. Matter 10 Micrometers & Smlr Tons/Yr:	0
Year:	2005
County Code:	37
Air Basin:	SD
Facility ID:	7312
Air District Name:	SD
SIC Code:	2759
Air District Name:	SAN DIEGO COUNTY APCD
Community Health Air Pollution Info System:	Not reported
Consolidated Emission Reporting Rule:	Not reported
Total Organic Hydrocarbon Gases Tons/Yr:	3.51199
Reactive Organic Gases Tons/Yr:	3.36199
Carbon Monoxide Emissions Tons/Yr:	0
NOX - Oxides of Nitrogen Tons/Yr:	0
SOX - Oxides of Sulphur Tons/Yr:	0
Particulate Matter Tons/Yr:	0
Part. Matter 10 Micrometers & Smlr Tons/Yr:	0
Year:	2006
County Code:	37
Air Basin:	SD
Facility ID:	7312
Air District Name:	SD
SIC Code:	2759
Air District Name:	SAN DIEGO COUNTY APCD
Community Health Air Pollution Info System:	Not reported
Consolidated Emission Reporting Rule:	Not reported
Total Organic Hydrocarbon Gases Tons/Yr:	3.51198867
Reactive Organic Gases Tons/Yr:	3.36198867
Carbon Monoxide Emissions Tons/Yr:	0
NOX - Oxides of Nitrogen Tons/Yr:	0
SOX - Oxides of Sulphur Tons/Yr:	0
Particulate Matter Tons/Yr:	0
Part. Matter 10 Micrometers & Smlr Tons/Yr:	0
Year:	2007
County Code:	37
Air Basin:	SD
Facility ID:	7312

MAP FINDINGS

Map ID
 Direction
 Distance
 Distance (ft.)Site

EDR ID Number
 EPA ID Number

Database(s)

RUSH PRESS (Continued)

S104757363

Air District Name:	SD
SIC Code:	2759
Air District Name:	SAN DIEGO COUNTY APCD
Community Health Air Pollution Info System:	Not reported
Consolidated Emission Reporting Rule:	Not reported
Total Organic Hydrocarbon Gases Tons/Yr:	3.51199
Reactive Organic Gases Tons/Yr:	3.36199
Carbon Monoxide Emissions Tons/Yr:	0
NOX - Oxides of Nitrogen Tons/Yr:	0
SOX - Oxides of Sulphur Tons/Yr:	0
Particulate Matter Tons/Yr:	0
Part. Matter 10 Micrometers & Smlr Tons/Yr:	0
Year:	2007
County Code:	37
Air Basin:	SD
Facility ID:	7312
Air District Name:	SD
SIC Code:	2759
Air District Name:	SAN DIEGO COUNTY APCD
Community Health Air Pollution Info System:	Not reported
Consolidated Emission Reporting Rule:	Not reported
Total Organic Hydrocarbon Gases Tons/Yr:	7.09
Reactive Organic Gases Tons/Yr:	6.91
Carbon Monoxide Emissions Tons/Yr:	0
NOX - Oxides of Nitrogen Tons/Yr:	0
SOX - Oxides of Sulphur Tons/Yr:	0
Particulate Matter Tons/Yr:	0
Part. Matter 10 Micrometers & Smlr Tons/Yr:	0

233

**RUSH PRESS INC
 3553 CALIFORNIA ST
 SAN DIEGO, CA 92101**

**FINDS 1008235125
 N/A**

FINDS:

Registry ID: 110021287338

Environmental Interest/Information System

The NEI (National Emissions Inventory) database contains information on stationary and mobile sources that emit criteria air pollutants and their precursors, as well as hazardous air pollutants (HAPs).

234

**BALBOA NAVAL HOSPITAL
 NORTH OF BUILDING 6
 SAN DIEGO, CA**

**Notify 65 S100179046
 N/A**

Notify 65:

Date Reported:	Not reported
Staff Initials:	Not reported
Board File Number:	Not reported
Facility Type:	Not reported
Discharge Date:	Not reported
Incident Description:	Not reported

MAP FINDINGS

Map ID
 Direction
 Distance
 Distance (ft.)Site

EDR ID Number
 Database(s) EPA ID Number

234 PUBLIC WORKS CENTER (CODE 800) **Notify 65** **S100178977**
NAVAL TRNG CTR BLDG 361 **N/A**
SAN DIEGO, CA

Notify 65:
 Date Reported: Not reported
 Staff Initials: Not reported
 Board File Number: Not reported
 Facility Type: Not reported
 Discharge Date: Not reported
 Incident Description: Not reported

235 CLEAN TEAM ORIGINALS INC **HAZNET** **S108745051**
3655 PACIFIC HWY **N/A**
SAN DIEGO, CA 92101

HAZNET:
 Gepaid: CAL000311803
 Contact: TIM MORRIS
 Telephone: 6192999000
 Facility Addr2: Not reported
 Mailing Name: Not reported
 Mailing Address: 3655 PACIFIC HWY
 Mailing City,St,Zip: SAN DIEGO, CA 921011144
 Gen County: San Diego
 TSD EPA ID: CAD028409019
 TSD County: Los Angeles
 Waste Category: Waste oil and mixed oil
 Disposal Method: H06
 Tons: 0.2
 Facility County: San Diego

Gepaid: CAL000311803
 Contact: TIM MORRIS
 Telephone: 6192999000
 Facility Addr2: Not reported
 Mailing Name: Not reported
 Mailing Address: 3655 PACIFIC HWY
 Mailing City,St,Zip: SAN DIEGO, CA 921011144
 Gen County: San Diego
 TSD EPA ID: CAD028409019
 TSD County: Los Angeles
 Waste Category: Waste oil and mixed oil
 Disposal Method: H061
 Tons: 0.19
 Facility County: San Diego

235 CLEAN TEAM CO **HAZNET** **S108202652**
3655 PACIFIC HWY **N/A**
SAN DIEGO, CA 92101

HAZNET:
 Gepaid: CAC002588004
 Contact: TIM MORRIS
 Telephone: 6192999000
 Facility Addr2: Not reported
 Mailing Name: Not reported
 Mailing Address: 3655 PACIFIC HWY

MAP FINDINGS

Map ID
 Direction
 Distance
 Distance (ft.)Site

EDR ID Number

Database(s) EPA ID Number

CLEAN TEAM CO (Continued)

S108202652

Mailing City,St,Zip: SAN DIEGO, CA 92101
 Gen County: San Diego
 TSD EPA ID: CAD028409019
 TSD County: Los Angeles
 Waste Category: Waste oil and mixed oil
 Disposal Method: Treatment, Tank
 Tons: 0.33
 Facility County: Not reported

Gepaid: CAL000333536
 Contact: JOHN CONDON
 Telephone: 2077846933
 Facility Addr2: Not reported
 Mailing Name: Not reported
 Mailing Address: 3655 PACIFIC HWY
 Mailing City,St,Zip: SAN DIEGO, CA 921011144
 Gen County: San Diego
 TSD EPA ID: CAD008252405
 TSD County: Los Angeles
 Waste Category: Oxygenated solvents (acetone, butanol, ethyl acetate, etc.)
 Disposal Method: H061
 Tons: 0.132
 Facility County: San Diego

Gepaid: CAL000333536
 Contact: JOHN CONDON
 Telephone: 2077846933
 Facility Addr2: Not reported
 Mailing Name: Not reported
 Mailing Address: 3655 PACIFIC HWY
 Mailing City,St,Zip: SAN DIEGO, CA 921011144
 Gen County: San Diego
 TSD EPA ID: CAD982444481
 TSD County: San Bernardino
 Waste Category: Unspecified oil-containing waste
 Disposal Method: H141
 Tons: 0.0834
 Facility County: San Diego

Gepaid: CAL000333536
 Contact: JOHN CONDON
 Telephone: 2077846933
 Facility Addr2: Not reported
 Mailing Name: Not reported
 Mailing Address: 3655 PACIFIC HWY
 Mailing City,St,Zip: SAN DIEGO, CA 921011144
 Gen County: San Diego
 TSD EPA ID: CAD008252405
 TSD County: Los Angeles
 Waste Category: Unspecified solvent mixture Waste
 Disposal Method: H061
 Tons: 0.181
 Facility County: San Diego

Gepaid: CAL000333536
 Contact: JOHN CONDON
 Telephone: 2077846933

MAP FINDINGS

Map ID
 Direction
 Distance
 Distance (ft.)Site

EDR ID Number
 EPA ID Number

Database(s)

CLEAN TEAM CO (Continued)

S108202652

Facility Addr2: Not reported
 Mailing Name: Not reported
 Mailing Address: 3655 PACIFIC HWY
 Mailing City,St,Zip: SAN DIEGO, CA 921011144
 Gen County: San Diego
 TSD EPA ID: CAD982444481
 TSD County: San Bernardino
 Waste Category: Off-specification, aged, or surplus organics
 Disposal Method: H141
 Tons: 0.099
 Facility County: San Diego

[Click this hyperlink](#) while viewing on your computer to access
 2 additional CA_HAZNET: record(s) in the EDR Site Report.

235

**1X TURK'S INC.
 3555 PACIFIC HWY
 SAN DIEGO, CA 92101**

**HAZNET S104564961
 N/A**

HAZNET:

Gepaid: CAC000285001
 Contact: TURK'S INC.
 Telephone: 0000000000
 Facility Addr2: Not reported
 Mailing Name: Not reported
 Mailing Address: 3555 PACIFIC_HWY
 Mailing City,St,Zip: SAN DIEGO, CA 921010000
 Gen County: San Diego
 TSD EPA ID: CAT080013352
 TSD County: Los Angeles
 Waste Category: Aqueous solution with less than 10% total organic residues
 Disposal Method: Transfer Station
 Tons: 0.3127
 Facility County: San Diego

Gepaid: CAC000285001
 Contact: TURK'S INC.
 Telephone: 0000000000
 Facility Addr2: Not reported
 Mailing Name: Not reported
 Mailing Address: 3555 PACIFIC_HWY
 Mailing City,St,Zip: SAN DIEGO, CA 921010000
 Gen County: San Diego
 TSD EPA ID: CAT080013352
 TSD County: Los Angeles
 Waste Category: Aqueous solution with less than 10% total organic residues
 Disposal Method: Recycler
 Tons: 0.271
 Facility County: San Diego

MAP FINDINGS

Map ID
 Direction
 Distance
 Distance (ft.)Site

EDR ID Number
 EPA ID Number

Database(s)

**235 COURTESY AUTO REPAIR
 3555 PACIFIC HY
 SAN DIEGO, CA 92101**

San Diego Co. HMMD

**S106466879
 N/A**

San Diego Co. HMMD:

Facility ID: 203318
 Inactive Indicator: Active
 Business Code: 6HK26
 SIC: Not reported
 Permit Expiration: Not reported
 Owner: MAEN SHADDA
 2nd Name: Not reported
 Mailing Address: 3555 PACIFIC HIGHWAY
 Mailing City, St, Zip: SAN DIEGO, CA 92101
 Map Code/Business Plan on File: Not reported
 Corporate Code: Not reported
 Fire Dept District: San Diego
 Census Tract Number: 65.00
 EPA ID: Not reported
 Gas Station: Not reported
 Inspection Date: 03/30/04
 Reinspection Date: Not reported
 Inspector Name: CFUENTEC
 Violation Notice Issued: Not reported
 Facility Contact: RAVI ZORA
 Delinquent Flag: Not Delinquent
 Last Update: 08/30/10
 Last Delinquent Letter: Not reported
 Delinquent Comment: Not reported
 Last Letter Type: Not reported
 Property Owner: K F T REAL ESTATE L L C
 Property Address: 6120 PORT AU PRINCE
 Property City, St, Zip: RIVERSIDE, CA 92506
 Tank Owner: Not reported
 Tank Address: Not reported
 Tank City, St, Zip: Not reported
 Business Plan Acceptance Date: Not reported
 Reinspection Date Y2K Compatible: Not reported
 Facility Phone: 619-294-6881

HMMD DISCLOSURE INVENTORY:

Item Number: Not reported
 Chemical Name: Not reported
 Case Number: Not reported
 Quantity Stored At One Time: Not reported
 Quantity Stored at One Time: Not reported
 Annual Quantity String: Not reported
 Annual Quantity String: Not reported
 Measurement Units: Not reported
 Carcinogen: No
 1st Hazard Category: Not reported
 2nd Hazard Category: Not reported

HMMD UNDERGROUND TANKS:

Tank Number: Not reported
 Tank ID Number: Not reported
 Waste or Product: Not reported
 Tank Contents: Not reported

MAP FINDINGS

Map ID
Direction
Distance
Distance (ft.)Site

EDR ID Number

Database(s) EPA ID Number

COURTESY AUTO REPAIR (Continued)

S106466879

HMMD VIOLATIONS:

Inspection Date: 03/30/04
Waste Code: Not reported
Occurrences: Not reported
Item Number: 5874

Inspection Date: 03/30/04
Waste Code: Not reported
Occurrences: Not reported
Item Number: 5875

Inspection Date: 03/30/04
Waste Code: Not reported
Occurrences: Not reported
Item Number: 5876

Inspection Date: 03/30/04
Waste Code: Not reported
Occurrences: Not reported
Item Number: 5877

Inspection Date: 03/30/04
Waste Code: Not reported
Occurrences: Not reported
Item Number: 5878

Inspection Date: 03/30/04
Waste Code: Not reported
Occurrences: Not reported
Item Number: 5879

HMMD WASTE STREAMS:

Inspection Date: Not reported
Waste Item #: Not reported
Waste Code: Not reported
Waste Name: Not reported
Qty at Inspection: Not reported
Quantity String: Not reported
Annual Qty: Not reported
Annual Qty String: Not reported
Measurement Unit: Not reported
Treatment Method: Not reported
Storage Method: Not reported
Haz Waste Hauler: Not reported
Waste Desc: Not reported
Carcinogen: No

MAP FINDINGS

Map ID
 Direction
 Distance
 Distance (ft.)Site

EDR ID Number
 Database(s)
 EPA ID Number

235 **COURTESY AUTO REPAIR**
3555 PACIFIC HWY
SAN DIEGO, CA 92101

HAZNET S108203950
N/A

HAZNET:
 Gepaid: CAL000282381
 Contact: MAEN SHADDA
 Telephone: 6192469015
 Facility Addr2: Not reported
 Mailing Name: Not reported
 Mailing Address: 375 BROADWAY AVE
 Mailing City,St,Zip: CHULA VISTA, CA 91910
 Gen County: San Diego
 TSD EPA ID: CAT080013352
 TSD County: Los Angeles
 Waste Category: Oil/water separation sludge
 Disposal Method: Recycler
 Tons: 1.37
 Facility County: Not reported

235 **TURK'S INC**
3555 PACIFIC HIWAY
SAN DIEGO, CA 92101

HAZNET S103655096
N/A

HAZNET:
 Gepaid: CAL000058517
 Contact: ERSIN KONUK & SUSAN WITT
 Telephone: 0000000000
 Facility Addr2: Not reported
 Mailing Name: Not reported
 Mailing Address: 3555 PACIFIC HWY
 Mailing City,St,Zip: SAN DIEGO, CA 921010000
 Gen County: San Diego
 TSD EPA ID: CAT080013352
 TSD County: Los Angeles
 Waste Category: Aqueous solution with less than 10% total organic residues
 Disposal Method: Recycler
 Tons: .3210
 Facility County: San Diego

Gepaid: CAL000058517
 Contact: ERSIN KONUK & SUSAN WITT
 Telephone: 0000000000
 Facility Addr2: Not reported
 Mailing Name: Not reported
 Mailing Address: 3555 PACIFIC HWY
 Mailing City,St,Zip: SAN DIEGO, CA 921010000
 Gen County: San Diego
 TSD EPA ID: CAT080013352
 TSD County: Los Angeles
 Waste Category: Hydrocarbon solvents (benzene, hexane, Stoddard, etc.)
 Disposal Method: Recycler
 Tons: .0750
 Facility County: San Diego

MAP FINDINGS

Map ID Direction Distance Distance (ft.)Site Database(s) EPA ID Number EDR ID Number

235 **TURKS INC** **SWEEPS UST** **S100729291**
3555 PACIFIC HWY **San Diego Co. HMMD** **N/A**
SAN DIEGO, CA 92101 **HAZNET**

SWEEPS UST:

Status: A
 Comp Number: 13457
 Number: 9
 Board Of Equalization: 44-022790
 Ref Date: Not reported
 Act Date: 06-26-92
 Created Date: 02-29-88
 Tank Status: A
 Owner Tank Id: Not reported
 Swrcb Tank Id: 37-000-013457-000001
 Actv Date: Not reported
 Capacity: 200
 Tank Use: PETROLEUM
 Stg: W
 Content: Not reported
 Number Of Tanks: 1

San Diego Co. HMMD:

Facility ID: 203933
 Inactive Indicator: Active
 Business Code: 6HK26
 SIC: Not reported
 Permit Expiration: Not reported
 Owner: G-LIGHT INC
 2nd Name: Not reported
 Mailing Address: 3555 PACIFIC HY
 Mailing City,St,Zip: SAN DIEGO, CA 92101
 Map Code/Business Plan on File: Not reported
 Corporate Code: Not reported
 Fire Dept District: San Diego
 Census Tract Number: 65.00
 EPA ID: Not reported
 Gas Station: Not reported
 Inspection Date: 08/17/04
 Reinspection Date: Not reported
 Inspector Name: CFUENTEC
 Violation Notice Issued: Not reported
 Facility Contact: JERRY SAMPLE
 Delinquent Flag: Not Delinquent
 Last Update: 08/30/10
 Last Delinquent Letter: Not reported
 Delinquent Comment: Not reported
 Last Letter Type: Not reported
 Property Owner: K F T REAL ESTATE L L C
 Property Address: 6120 PORT AU PRINCE
 Property City,St,Zip: RIVERSIDE, CA 92506
 Tank Owner: Not reported
 Tank Address: Not reported
 Tank City,St,Zip: Not reported
 Business Plan Acceptance Date: Not reported
 Reinspection Date Y2K Compatible: Not reported
 Facility Phone: 619-298-8900

HMMD DISCLOSURE INVENTORY:

MAP FINDINGS

Map ID
 Direction
 Distance
 Distance (ft.)Site

EDR ID Number

Database(s) EPA ID Number

TURKS INC (Continued)

S100729291

Item Number: Not reported
 Chemical Name: Not reported
 Case Number: Not reported
 Quantity Stored At One Time: Not reported
 Quantity Stored at One Time: Not reported
 Annual Quantity String: Not reported
 Annual Quantity String: Not reported
 Measurement Units: Not reported
 Carcinogen: No
 1st Hazard Category: Not reported
 2nd Hazard Category: Not reported

HMMD UNDERGROUND TANKS:

Tank Number: Not reported
 Tank ID Number: Not reported
 Waste or Product: Not reported
 Tank Contents: Not reported

HMMD VIOLATIONS:

Inspection Date: Not reported
 Waste Code: Not reported
 Occurrences: Not reported
 Item Number: Not reported

HMMD WASTE STREAMS:

Inspection Date: Not reported
 Waste Item #: Not reported
 Waste Code: Not reported
 Waste Name: Not reported
 Qnty at Inspection: Not reported
 Quantity String: Not reported
 Annual Qty: Not reported
 Annual Qty String: Not reported
 Measurement Unit: Not reported
 Treatment Method: Not reported
 Storage Method: Not reported
 Haz Waste Hauler: Not reported
 Waste Desc: Not reported
 Carcinogen: No

Facility ID: 113457
 Inactive Indicator: Active
 Business Code: 6HK26
 SIC: Not reported
 Permit Expiration: Not reported
 Owner: TURKS INC
 2nd Name: Not reported
 Mailing Address: 3555 PACIFIC HY
 Mailing City,St,Zip: SAN DIEGO, CA 92101
 Map Code/Business Plan on File: Not reported
 Corporate Code: Not reported
 Fire Dept District: San Diego
 Census Tract Number: 65.00
 EPA ID: CAL000058517
 Gas Station: Not reported

MAP FINDINGS

Map ID
 Direction
 Distance
 Distance (ft.)Site

EDR ID Number
 EPA ID Number

Database(s)

TURKS INC (Continued)

S100729291

Inspection Date: 08/08/02
 Reinspection Date: Not reported
 Inspector Name: CFUENTEC
 Violation Notice Issued: Not reported
 Facility Contact: ERSIN H KONUK, PRES.
 Delinquent Flag: Not Delinquent
 Last Update: 08/30/10
 Last Delinquent Letter: Not reported
 Delinquent Comment: Not reported
 Last Letter Type: Not reported
 Property Owner: K F T REAL ESTATE L L C
 Property Address: 6120 PORT AU PRINCE
 Property City,St,Zip: RIVERSIDE, CA 92506
 Tank Owner: ERSIN KONUK
 Tank Address: 3555 PACIFIC HY
 Tank City,St,Zip: San Diego, CA 92101
 Business Plan Acceptance Date: Not reported
 Reinspection Date Y2K Compatible: Not reported
 Facility Phone: 619-299-7700

HMMD DISCLOSURE INVENTORY:

Item Number: Not reported
 Chemical Name: Not reported
 Case Number: Not reported
 Quantity Stored At One Time: Not reported
 Quantity Stored at One Time: Not reported
 Annual Quantity String: Not reported
 Annual Quantity String: Not reported
 Measurement Units: Not reported
 Carcinogen: No
 1st Hazard Category: Not reported
 2nd Hazard Category: Not reported

HMMD UNDERGROUND TANKS:

Tank Number: T001
 Tank ID Number: AT4012
 Waste or Product: 200
 Tank Contents: Not reported

HMMD VIOLATIONS:

Inspection Date: 08/08/02
 Waste Code: Not reported
 Occurrences: Not reported
 Item Number: 6360

Inspection Date: 02/03/97
 Waste Code: Not reported
 Occurrences: Not reported
 Item Number: 2134

Inspection Date: 02/03/97
 Waste Code: Not reported
 Occurrences: Not reported
 Item Number: 2135

Inspection Date: 02/03/97
 Waste Code: Not reported

MAP FINDINGS

Map ID
 Direction
 Distance
 Distance (ft.)Site

EDR ID Number

Database(s) EPA ID Number

TURKS INC (Continued)

S100729291

Occurrences: Not reported
 Item Number: 2136

Inspection Date: 02/03/97
 Waste Code: Not reported
 Occurrences: Not reported
 Item Number: 2137

Inspection Date: 02/13/98
 Waste Code: Not reported
 Occurrences: Not reported
 Item Number: 7279

Inspection Date: 02/13/98
 Waste Code: Not reported
 Occurrences: Not reported
 Item Number: 7280

HMMD WASTE STREAMS:

Inspection Date: Not reported
 Waste Item #: Not reported
 Waste Code: Not reported
 Waste Name: Not reported
 Qnty at Inspection: Not reported
 Quantity String: Not reported
 Annual Qty: Not reported
 Annual Qty String: Not reported
 Measurement Unit: Not reported
 Treatment Method: Not reported
 Storage Method: Not reported
 Haz Waste Hauler: Not reported
 Waste Desc: Not reported
 Carcinogen: No

HAZNET:

Gepaid: CAL000058517
 Contact: ERSIN KONUK
 Telephone: 0
 Facility Addr2: Not reported
 Mailing Name: Not reported
 Mailing Address: 3555 PACIFIC HWY
 Mailing City,St,Zip: SAN DIEGO, CA 921010000
 Gen County: San Diego
 TSD EPA ID: IND000646943
 TSD County: San Diego
 Waste Category: Other organic solids
 Disposal Method: Recycler
 Tons: 0.2
 Facility County: San Diego

Gepaid: CAL000007498
 Contact: TURKS INC
 Telephone: 0000000000
 Facility Addr2: Not reported
 Mailing Name: Not reported

MAP FINDINGS

Map ID
 Direction
 Distance
 Distance (ft.)Site

EDR ID Number
 EPA ID Number

Database(s)

TURKS INC (Continued)

S100729291

Mailing Address: 3555 PACIFIC HWY
 Mailing City,St,Zip: SAN DIEGO, CA 921010000
 Gen County: San Diego
 TSD EPA ID: CAT080013352
 TSD County: Los Angeles
 Waste Category: Unspecified oil-containing waste
 Disposal Method: Recycler
 Tons: .1251
 Facility County: San Diego

235

**SWEDISH AUTO A.B.
 3565 PACIFIC HWY
 SAN DIEGO, CA 92101**

San Diego Co. HMMD

**S106063400
 N/A**

San Diego Co. HMMD:
 Facility ID: 211340
 Inactive Indicator: Active
 Business Code: 6HK26
 SIC: Not reported
 Permit Expiration: Not reported
 Owner: RAFAEL & RAQUEL ALCALA
 2nd Name: Not reported
 Mailing Address: 3565 PACIFIC HY
 Mailing City,St,Zip: SAN DIEGO, CA 92101
 Map Code/Business Plan on File: Not reported
 Corporate Code: Not reported
 Fire Dept District: San Diego
 Census Tract Number: 65.00
 EPA ID: CAL000340666
 Gas Station: Not reported
 Inspection Date: 11/09/09
 Reinspection Date: Not reported
 Inspector Name: SANDERSO
 Violation Notice Issued: Not reported
 Facility Contact: RAFAEL ALCALA
 Delinquent Flag: Not Delinquent
 Last Update: 08/30/10
 Last Delinquent Letter: Not reported
 Delinquent Comment: Not reported
 Last Letter Type: Not reported
 Property Owner: Not reported
 Property Address: Not reported
 Property City,St,Zip: Not reported
 Tank Owner: Not reported
 Tank Address: Not reported
 Tank City,St,Zip: Not reported
 Business Plan Acceptance Date: Not reported
 Reinspection Date Y2K Compatible: 05/09/11
 Facility Phone: 619-295-6888

HMMD DISCLOSURE INVENTORY:

Item Number: Not reported
 Chemical Name: Not reported
 Case Number: Not reported
 Quantity Stored At One Time: Not reported
 Quantity Stored at One Time: Not reported
 Annual Quantity String: Not reported
 Annual Quantity String: Not reported

MAP FINDINGS

Map ID
 Direction
 Distance
 Distance (ft.)Site

EDR ID Number
 EPA ID Number

Database(s)

SWEDISH AUTO A.B. (Continued)

S106063400

Measurement Units: Not reported
 Carcinogen: No
 1st Hazard Category: Not reported
 2nd Hazard Category: Not reported

HMMD UNDERGROUND TANKS:

Tank Number: Not reported
 Tank ID Number: Not reported
 Waste or Product: Not reported
 Tank Contents: Not reported

HMMD VIOLATIONS:

Inspection Date: Not reported
 Waste Code: Not reported
 Occurrences: Not reported
 Item Number: Not reported

HMMD WASTE STREAMS:

Inspection Date: 11/09/09
 Waste Item #: 135
 Waste Code: 135
 Waste Name: UNSPECIFIED AQUEOUS
 Qnty at Inspection: 10
 Quantity String: 10
 Annual Qty: 30
 Annual Qty String: 30
 Measurement Unit: GAL
 Treatment Method: 001 RECYCLE
 Storage Method: PROCESS EQUIPMENT
 Haz Waste Hauler: 1406 SAFETY-KLEEN SYSTEMS
 Waste Desc: PARTS WASHER
 Carcinogen: No

Inspection Date: 11/09/09
 Waste Item #: 221
 Waste Code: 221
 Waste Name: WASTE OIL & MIXED OI
 Qnty at Inspection: 20
 Quantity String: 20
 Annual Qty: 1000
 Annual Qty String: 1000
 Measurement Unit: GAL
 Treatment Method: 001 RECYCLE
 Storage Method: METAL DRUM
 Haz Waste Hauler: 0015 ASBURY ENVIRONMENTAL
 Waste Desc: USED OIL
 Carcinogen: No

Inspection Date: 11/09/09
 Waste Item #: 444
 Waste Code: 444
 Waste Name: USED BATTERIES
 Qnty at Inspection: 60
 Quantity String: 60
 Annual Qty: 60
 Annual Qty String: 60

MAP FINDINGS

Map ID
 Direction
 Distance
 Distance (ft.)Site

EDR ID Number
 EPA ID Number

Database(s)

SWEDISH AUTO A.B. (Continued)

S106063400

Measurement Unit: LBS
 Treatment Method: 444 BATTERIES RECYCL
 Storage Method: BOX
 Haz Waste Hauler: 9997 UNREGISTERED HAZ WST
 Waste Desc: LEAD ACID BATTERIES
 Carcinogen: No

Inspection Date: 11/09/09
 Waste Item #: 888
 Waste Code: 888
 Waste Name: USED OIL FILTERS
 Qnty at Inspection: 5
 Quantity String: 5
 Annual Qty: 55
 Annual Qty String: 55
 Measurement Unit: LBS
 Treatment Method: 888 FILTERS/METAL RE
 Storage Method: METAL DRUM
 Haz Waste Hauler: 9997 UNREGISTERED HAZ WST
 Waste Desc: USED OIL FILTERS
 Carcinogen: No

Facility ID: 132009
 Inactive Indicator: Active
 Business Code: 6HK26
 SIC: Not reported
 Permit Expiration: Not reported
 Owner: RAFAEL ALCALA/MARK BOYKIN
 2nd Name: Not reported
 Mailing Address: 3565 PACIFIC HY
 Mailing City,St,Zip: SAN DIEGO, CA 92101
 Map Code/Business Plan on File: Not reported
 Corporate Code: Not reported
 Fire Dept District: San Diego
 Census Tract Number: 65.00
 EPA ID: CAD981992563
 Gas Station: Not reported
 Inspection Date: 07/27/07
 Reinspection Date: Not reported
 Inspector Name: CFUENTEC
 Violation Notice Issued: Not reported
 Facility Contact: RAFAEL ALCALA
 Delinquent Flag: Not Delinquent
 Last Update: 08/30/10
 Last Delinquent Letter: Not reported
 Delinquent Comment: Not reported
 Last Letter Type: Not reported
 Property Owner: Not reported
 Property Address: Not reported
 Property City,St,Zip: Not reported
 Tank Owner: Not reported
 Tank Address: Not reported
 Tank City,St,Zip: Not reported
 Business Plan Acceptance Date: Not reported
 Reinspection Date Y2K Compatible: Not reported
 Facility Phone: 619-295-6888

MAP FINDINGS

Map ID
 Direction
 Distance
 Distance (ft.)Site

EDR ID Number

Database(s) EPA ID Number

SWEDISH AUTO A.B. (Continued)

S106063400

HMMD DISCLOSURE INVENTORY:

Item Number:	Not reported
Chemical Name:	Not reported
Case Number:	Not reported
Quantity Stored At One Time:	Not reported
Quantity Stored at One Time:	Not reported
Annual Quantity String:	Not reported
Annual Quantity String:	Not reported
Measurement Units:	Not reported
Carcinogen:	No
1st Hazard Category:	Not reported
2nd Hazard Category:	Not reported

HMMD UNDERGROUND TANKS:

Tank Number:	Not reported
Tank ID Number:	Not reported
Waste or Product:	Not reported
Tank Contents:	Not reported

HMMD VIOLATIONS:

Inspection Date:	04/28/00
Waste Code:	Not reported
Occurrences:	Not reported
Item Number:	0668

Inspection Date:	04/28/00
Waste Code:	Not reported
Occurrences:	Not reported
Item Number:	0669

Inspection Date:	08/14/01
Waste Code:	Not reported
Occurrences:	Not reported
Item Number:	4316

Inspection Date:	08/14/01
Waste Code:	Not reported
Occurrences:	Not reported
Item Number:	4317

Inspection Date:	08/14/01
Waste Code:	Not reported
Occurrences:	Not reported
Item Number:	4318

Inspection Date:	11/15/02
Waste Code:	Not reported
Occurrences:	Not reported
Item Number:	0099

Inspection Date:	01/21/99
Waste Code:	Not reported
Occurrences:	Not reported
Item Number:	6931

MAP FINDINGS

Map ID
 Direction
 Distance
 Distance (ft.)Site

EDR ID Number
 EPA ID Number

Database(s)

SWEDISH AUTO A.B. (Continued)

S106063400

HMMD WASTE STREAMS:

Inspection Date: Not reported
 Waste Item #: Not reported
 Waste Code: Not reported
 Waste Name: Not reported
 Qnty at Inspection: Not reported
 Quantity String: Not reported
 Annual Qty: Not reported
 Annual Qty String: Not reported
 Measurement Unit: Not reported
 Treatment Method: Not reported
 Storage Method: Not reported
 Haz Waste Hauler: Not reported
 Waste Desc: Not reported
 Carcinogen: No

235

**BLADES AUTOMOTIVE
 3569 PACIFIC HWY
 SAN DIEGO, CA 92101**

San Diego Co. HMMD

**S106064824
 N/A**

San Diego Co. HMMD:

Facility ID: 136123
 Inactive Indicator: Active
 Business Code: 6HK26
 SIC: Not reported
 Permit Expiration: Not reported
 Owner: GARY LUNDBLADE
 2nd Name: Not reported
 Mailing Address: 3569 PACIFIC HY
 Mailing City,St,Zip: SAN DIEGO, CA 92101
 Map Code/Business Plan on File: Not reported
 Corporate Code: Not reported
 Fire Dept District: San Diego
 Census Tract Number: 65.00
 EPA ID: CAL000206732
 Gas Station: Not reported
 Inspection Date: 05/13/04
 Reinspection Date: Not reported
 Inspector Name: CFUENTEC
 Violation Notice Issued: Not reported
 Facility Contact: GARY LUNDBLADE
 Delinquent Flag: Not Delinquent
 Last Update: 08/30/10
 Last Delinquent Letter: Not reported
 Delinquent Comment: Not reported
 Last Letter Type: Not reported
 Property Owner: COMPROMISE L L C
 Property Address: 1901 1ST AVE 132
 Property City,St,Zip: SAN DIEGO, CA 92101
 Tank Owner: Not reported
 Tank Address: Not reported
 Tank City,St,Zip: Not reported
 Business Plan Acceptance Date: Not reported
 Reinspection Date Y2K Compatible: Not reported
 Facility Phone: 619-298-2595

MAP FINDINGS

Map ID
Direction
Distance
Distance (ft.)Site

EDR ID Number
EPA ID Number

Database(s)

BLADES AUTOMOTIVE (Continued)

S106064824

HMMD DISCLOSURE INVENTORY:

Item Number: Not reported
Chemical Name: Not reported
Case Number: Not reported
Quantity Stored At One Time: Not reported
Quantity Stored at One Time: Not reported
Annual Quantity String: Not reported
Annual Quantity String: Not reported
Measurement Units: Not reported
Carcinogen: No
1st Hazard Category: Not reported
2nd Hazard Category: Not reported

HMMD UNDERGROUND TANKS:

Tank Number: Not reported
Tank ID Number: Not reported
Waste or Product: Not reported
Tank Contents: Not reported

HMMD VIOLATIONS:

Inspection Date: 04/28/00
Waste Code: Not reported
Occurrences: Not reported
Item Number: 0670

Inspection Date: 04/28/00
Waste Code: Not reported
Occurrences: Not reported
Item Number: 0671

Inspection Date: 07/10/01
Waste Code: Not reported
Occurrences: Not reported
Item Number: 3113

Inspection Date: 07/10/01
Waste Code: Not reported
Occurrences: Not reported
Item Number: 3114

Inspection Date: 07/10/01
Waste Code: Not reported
Occurrences: Not reported
Item Number: 3115

Inspection Date: 07/10/01
Waste Code: Not reported
Occurrences: Not reported
Item Number: 3116

Inspection Date: 07/10/01
Waste Code: Not reported
Occurrences: Not reported
Item Number: 3117

Inspection Date: 07/10/01

MAP FINDINGS

Map ID
 Direction
 Distance
 Distance (ft.)Site

EDR ID Number

Database(s) EPA ID Number

BLADES AUTOMOTIVE (Continued)

S106064824

Waste Code: Not reported
 Occurrences: Not reported
 Item Number: 3118

Inspection Date: 11/15/02
 Waste Code: Not reported
 Occurrences: Not reported
 Item Number: 0096

Inspection Date: 01/22/99
 Waste Code: Not reported
 Occurrences: Not reported
 Item Number: 6985

HMMD WASTE STREAMS:

Inspection Date: Not reported
 Waste Item #: Not reported
 Waste Code: Not reported
 Waste Name: Not reported
 Qnty at Inspection: Not reported
 Quantity String: Not reported
 Annual Qty: Not reported
 Annual Qty String: Not reported
 Measurement Unit: Not reported
 Treatment Method: Not reported
 Storage Method: Not reported
 Haz Waste Hauler: Not reported
 Waste Desc: Not reported
 Carcinogen: No

235

**TWO MEN WILL MOVE YOU
 3571 PACIFIC HIGHWAY
 SAN DIEGO, CA 92101**

**HAZNET S102862275
 N/A**

HAZNET:

Gepaid: CAL000044395
 Contact: DONALD NUTTER
 Telephone: --
 Facility Addr2: Not reported
 Mailing Name: Not reported
 Mailing Address: 3571 PACIFIC HWY
 Mailing City,St,Zip: SAN DIEGO, CA 921011140
 Gen County: San Diego
 TSD EPA ID: CAD097030993
 TSD County: Los Angeles
 Waste Category: Other organic solids
 Disposal Method: H14
 Tons: 0.05
 Facility County: San Diego

Gepaid: CAL000044395
 Contact: NUTTER DONALD
 Telephone: 0000000000
 Facility Addr2: Not reported
 Mailing Name: Not reported
 Mailing Address: 3571 PACIFIC HWY

MAP FINDINGS

Map ID
 Direction
 Distance
 Distance (ft.)Site

EDR ID Number
 EPA ID Number

Database(s)

TWO MEN WILL MOVE YOU (Continued)

S102862275

Mailing City,St,Zip: SAN DIEGO, CA 921011140
 Gen County: San Diego
 TSD EPA ID: CAT080013352
 TSD County: Los Angeles
 Waste Category: Unspecified aqueous solution
 Disposal Method: Recycler
 Tons: .8340
 Facility County: San Diego

Gepaid: CAL000044395
 Contact: NUTTER DONALD
 Telephone: 0000000000
 Facility Addr2: Not reported
 Mailing Name: Not reported
 Mailing Address: 3571 PACIFIC HWY
 Mailing City,St,Zip: SAN DIEGO, CA 921011140
 Gen County: San Diego
 TSD EPA ID: CAT080033681
 TSD County: Los Angeles
 Waste Category: Other organic solids
 Disposal Method: Recycler
 Tons: 0.3
 Facility County: San Diego

235

**TWO MEN WILL MOVE YOU
 3571 PACIFIC HWY
 SAN DIEGO, CA 92101**

San Diego Co. HMMD

**S106061575
 N/A**

San Diego Co. HMMD:
 Facility ID: 119725
 Inactive Indicator: Active
 Business Code: 6HK26
 SIC: Not reported
 Permit Expiration: Not reported
 Owner: TWO GUYS RELOCATION SYSTEMS INC
 2nd Name: Not reported
 Mailing Address: 3571 PACIFIC HY
 Mailing City,St,Zip: SAN DIEGO, CA 92101
 Map Code/Business Plan on File: Not reported
 Corporate Code: Not reported
 Fire Dept District: San Diego
 Census Tract Number: 65.00
 EPA ID: CAL000044395
 Gas Station: Not reported
 Inspection Date: 01/05/09
 Reinspection Date: Not reported
 Inspector Name: SANDERSO
 Violation Notice Issued: Not reported
 Facility Contact: KATHLEEN NUTTER/PRESIDENT
 Delinquent Flag: Not Delinquent
 Last Update: 08/30/10
 Last Delinquent Letter: Not reported
 Delinquent Comment: Not reported
 Last Letter Type: Not reported
 Property Owner: DIFENDERFER GARY
 Property Address: 1362 MONITOR RD
 Property City,St,Zip: SAN DIEGO, CA 92110
 Tank Owner: Not reported

MAP FINDINGS

Map ID
 Direction
 Distance
 Distance (ft.)Site

EDR ID Number

Database(s) EPA ID Number

TWO MEN WILL MOVE YOU (Continued)

S106061575

Tank Address: Not reported
 Tank City,St,Zip: Not reported
 Business Plan Acceptance Date: Not reported
 Reinspection Date Y2K Compatible: 07/05/11
 Facility Phone: 619-296-7995

HMMD DISCLOSURE INVENTORY:

Item Number: Not reported
 Chemical Name: Not reported
 Case Number: Not reported
 Quantity Stored At One Time: Not reported
 Quantity Stored at One Time: Not reported
 Annual Quantity String: Not reported
 Annual Quantity String: Not reported
 Measurement Units: Not reported
 Carcinogen: No
 1st Hazard Category: Not reported
 2nd Hazard Category: Not reported

HMMD UNDERGROUND TANKS:

Tank Number: Not reported
 Tank ID Number: Not reported
 Waste or Product: Not reported
 Tank Contents: Not reported

HMMD VIOLATIONS:

Inspection Date: 12/14/05
 Waste Code: Not reported
 Occurrences: Not reported
 Item Number: 1547

Inspection Date: 12/14/05
 Waste Code: Not reported
 Occurrences: Not reported
 Item Number: 1548

Inspection Date: 12/14/05
 Waste Code: Not reported
 Occurrences: Not reported
 Item Number: 1549

Inspection Date: 12/14/05
 Waste Code: Not reported
 Occurrences: Not reported
 Item Number: 1550

Inspection Date: 12/14/05
 Waste Code: Not reported
 Occurrences: Not reported
 Item Number: 1551

Inspection Date: 03/02/01
 Waste Code: Not reported
 Occurrences: Not reported
 Item Number: 8582

Inspection Date: 03/02/01

MAP FINDINGS

Map ID
 Direction
 Distance
 Distance (ft.)Site

EDR ID Number

Database(s) EPA ID Number

TWO MEN WILL MOVE YOU (Continued)

S106061575

Waste Code: Not reported
 Occurrences: Not reported
 Item Number: 8583

Inspection Date: 08/08/02
 Waste Code: Not reported
 Occurrences: Not reported
 Item Number: 6361

Inspection Date: 08/08/02
 Waste Code: Not reported
 Occurrences: Not reported
 Item Number: 6362

Inspection Date: 04/18/97
 Waste Code: Not reported
 Occurrences: Not reported
 Item Number: 2830

Inspection Date: 04/18/97
 Waste Code: Not reported
 Occurrences: Not reported
 Item Number: 2831

Inspection Date: 04/18/97
 Waste Code: Not reported
 Occurrences: Not reported
 Item Number: 2832

Inspection Date: 04/18/97
 Waste Code: Not reported
 Occurrences: Not reported
 Item Number: 2833

Inspection Date: 06/22/98
 Waste Code: Not reported
 Occurrences: Not reported
 Item Number: 0858

Inspection Date: 06/22/98
 Waste Code: Not reported
 Occurrences: Not reported
 Item Number: 0859

Inspection Date: 04/09/04
 Waste Code: Not reported
 Occurrences: Not reported
 Item Number: 5911

HMMD WASTE STREAMS:

Inspection Date: 01/05/09
 Waste Item #: 221
 Waste Code: 221
 Waste Name: WASTE OIL & MIXED OI
 Qnty at Inspection: 110
 Quantity String: 110
 Annual Qty: 185

MAP FINDINGS

Map ID
 Direction
 Distance
 Distance (ft.)Site

EDR ID Number
 EPA ID Number

Database(s)

TWO MEN WILL MOVE YOU (Continued)

S106061575

Annual Qty String: 185
 Measurement Unit: GAL
 Treatment Method: 001 RECYCLE
 Storage Method: METAL DRUM
 Haz Waste Hauler: 0015 ASBURY ENVIR. SERVIC
 Waste Desc: Not reported
 Carcinogen: No

Inspection Date: 01/05/09
 Waste Item #: 223
 Waste Code: 223
 Waste Name: UNSPEC OIL CONTAININ
 Qnty at Inspection: 300
 Quantity String: 300
 Annual Qty: 300
 Annual Qty String: 300
 Measurement Unit: LBS
 Treatment Method: 001 RECYCLE
 Storage Method: METAL DRUM
 Haz Waste Hauler: 0015 ASBURY ENVIR. SERVIC
 Waste Desc: OIL CONTAMINATED ABSORBNT
 Carcinogen: No

Inspection Date: 01/05/09
 Waste Item #: 444
 Waste Code: 444
 Waste Name: USED BATTERIES
 Qnty at Inspection: 50
 Quantity String: 50
 Annual Qty: 100
 Annual Qty String: 100
 Measurement Unit: LBS
 Treatment Method: 444 BATTERIES RECYCL
 Storage Method: NONE
 Haz Waste Hauler: 9997 UNREGISTERED HAZ WST
 Waste Desc: LEAD ACID BATTERIES
 Carcinogen: No

Inspection Date: 01/05/09
 Waste Item #: 888
 Waste Code: 888
 Waste Name: USED OIL FILTERS
 Qnty at Inspection: 200
 Quantity String: 200
 Annual Qty: 600
 Annual Qty String: 600
 Measurement Unit: LBS
 Treatment Method: 888 FILTERS/METAL RE
 Storage Method: METAL DRUM
 Haz Waste Hauler: 0015 ASBURY ENVIR. SERVIC
 Waste Desc: Not reported
 Carcinogen: No

MAP FINDINGS

Map ID
 Direction
 Distance
 Distance (ft.)Site

EDR ID Number

Database(s) EPA ID Number

**236 MARINE CORPS RECRUIT DEPOT, SAN DIEGO
 4600 BELLEAU AVE
 SAN DIEGO, CA 92140**

**CERCLIS 1000110804
 RCRA-LQG CA5170022573
 FINDS**

CERCLIS:
 Site ID: 0902763
 Federal Facility: Federal Facility
 NPL Status: Not on the NPL
 Non NPL Status: Fed Fac Site Inspection Review Start Needed

CERCLIS Site Contact Name(s):
 Contact Name: Karen Jurist
 Contact Tel: (415) 972-3219
 Contact Title: Site Assessment Manager (SAM)

 Contact Name: Jeff Inglis
 Contact Tel: (415) 972-3095
 Contact Title: Site Assessment Manager (SAM)

 Contact Name: Carl Brickner
 Contact Tel: (415) 972-3814
 Contact Title: Site Assessment Manager (SAM)

CERCLIS Site Alias Name(s):
 Alias Name: MCRD SAN DIEGO CA (GSA)
 Alias Address: Not reported
 CA
 Alias Name: SAN DIEGO NAVAL TRAINING CENTER
 Alias Address: ROSENCRANS & NIMITZ BLVDS
 SAN DIEGO, CA 92133
 Alias Name: SAN DIEGO FLEET ANTI-SUB WTC
 Alias Address: HARBOR DRIVE
 SAN DIEGO, CA 92147
 Alias Name: MARINE CORPS RECRUIT DEPOT SAN DIEGO
 Alias Address: Not reported
 CA
 Alias Name: SAN DIEGO MARINE CORPS RECRUIT DEPOT
 Alias Address: BARNETT AVE & PACIFIC HWY.
 SAN DIEGO, CA 94105

Site Description: Not reported

CERCLIS Assessment History:
 Action: DISCOVERY
 Date Started: Not reported
 Date Completed: 11/01/86
 Priority Level: Not reported

 Action: PRELIMINARY ASSESSMENT
 Date Started: Not reported
 Date Completed: 11/12/91
 Priority Level: Higher priority for further assessment

RCRA-LQG:
 Date form received by agency: 02/29/2008
 Facility name: MARINE CORPD RECRUIT DEPOT, SAN DIEGO CA
 Facility address: 4600 BELLEAU AVE. BLDG. 224
 SAN DIEGO, CA 92140

MAP FINDINGS

Map ID
 Direction
 Distance
 Distance (ft.)Site

EDR ID Number

Database(s) EPA ID Number

MARINE CORPS RECRUIT DEPOT, SAN DIEGO (Continued)

1000110804

EPA ID: CA5170022573
 Contact: JESSELTON A GREGARIO
 Contact address: Not reported
 Not reported
 Contact country: Not reported
 Contact telephone: (619) 524-8136
 Telephone ext.: 6579
 Contact email: JESSELTON.GREGORIO@USMC.MIL
 EPA Region: 09
 Land type: Federal
 Classification: Large Quantity Generator
 Description: Handler: generates 1,000 kg or more of hazardous waste during any calendar month; or generates more than 1 kg of acutely hazardous waste during any calendar month; or generates more than 100 kg of any residue or contaminated soil, waste or other debris resulting from the cleanup of a spill, into or on any land or water, of acutely hazardous waste during any calendar month; or generates 1 kg or less of acutely hazardous waste during any calendar month, and accumulates more than 1 kg of acutely hazardous waste at any time; or generates 100 kg or less of any residue or contaminated soil, waste or other debris resulting from the cleanup of a spill, into or on any land or water, of acutely hazardous waste during any calendar month, and accumulates more than 100 kg of that material at any time

Owner/Operator Summary:

Owner/operator name: USMC
 Owner/operator address: 4600 BELLEAU AVE. BLDG. 224
 SAN DIEGO, CA 92140
 Owner/operator country: US
 Owner/operator telephone: Not reported
 Legal status: Federal
 Owner/Operator Type: Owner
 Owner/Op start date: 06/11/1920
 Owner/Op end date: Not reported

Owner/operator name: UNITED STATES MARINE CORPS
 Owner/operator address: Not reported
 Not reported
 Owner/operator country: US
 Owner/operator telephone: Not reported
 Legal status: Federal
 Owner/Operator Type: Operator
 Owner/Op start date: 06/11/1920
 Owner/Op end date: Not reported

Handler Activities Summary:

U.S. importer of hazardous waste: No
 Mixed waste (haz. and radioactive): No
 Recycler of hazardous waste: No
 Transporter of hazardous waste: No
 Treater, storer or disposer of HW: No
 Underground injection activity: No
 On-site burner exemption: No
 Furnace exemption: No
 Used oil fuel burner: No
 Used oil processor: No

MAP FINDINGS

Map ID
 Direction
 Distance
 Distance (ft.)Site

EDR ID Number
 EPA ID Number

Database(s)

MARINE CORPS RECRUIT DEPOT, SAN DIEGO (Continued)

1000110804

User oil refiner: No
 Used oil fuel marketer to burner: No
 Used oil Specification marketer: No
 Used oil transfer facility: No
 Used oil transporter: No
 Off-site waste receiver: Commercial status unknown

Universal Waste Summary:

Waste type: Batteries
 Accumulated waste on-site: No
 Generated waste on-site: Not reported

Waste type: Lamps
 Accumulated waste on-site: No
 Generated waste on-site: Not reported

Waste type: Pesticides
 Accumulated waste on-site: No
 Generated waste on-site: Not reported

Waste type: Thermostats
 Accumulated waste on-site: No
 Generated waste on-site: Not reported

Historical Generators:

Date form received by agency: 02/14/2006
 Facility name: MARINE CORPD RECRUIT DEPOT, SAN DIEGO CA
 Site name: MARINE CORPS RECRUIT DEPOT
 Classification: Small Quantity Generator

Date form received by agency: 02/14/2006
 Facility name: MARINE CORPD RECRUIT DEPOT, SAN DIEGO CA
 Site name: MARINE CORPS RECRUIT DEPOT
 Classification: Large Quantity Generator

Date form received by agency: 02/05/2004
 Facility name: MARINE CORPD RECRUIT DEPOT, SAN DIEGO CA
 Site name: USMC RECRUIT DEPOT SAN DIEGO
 Classification: Large Quantity Generator

Date form received by agency: 02/14/2002
 Facility name: MARINE CORPD RECRUIT DEPOT, SAN DIEGO CA
 Site name: MARINE CORPS RECRUIT DEPOT, SAN DIEGO
 Classification: Large Quantity Generator

Date form received by agency: 09/01/1996
 Facility name: MARINE CORPD RECRUIT DEPOT, SAN DIEGO CA
 Site name: MARINE CORPS RECRUIT DEPOT WRR
 Classification: Large Quantity Generator

Date form received by agency: 04/29/1996
 Facility name: MARINE CORPD RECRUIT DEPOT, SAN DIEGO CA
 Site name: MARINE CORPS RECRUIT DEPOT (WRR)
 Classification: Large Quantity Generator

Date form received by agency: 03/09/1995

MAP FINDINGS

Map ID
 Direction
 Distance
 Distance (ft.)Site

EDR ID Number

Database(s) EPA ID Number

MARINE CORPS RECRUIT DEPOT, SAN DIEGO (Continued)

1000110804

Facility name: MARINE CORPD RECRUIT DEPOT, SAN DIEGO CA
 Site name: MARINE CORPS RECRUIT DEPOT WRR
 Classification: Large Quantity Generator

Date form received by agency: 02/06/1995
 Facility name: MARINE CORPD RECRUIT DEPOT, SAN DIEGO CA
 Site name: MARINE CORPS RECRUIT DEPOT/WRR
 Classification: Large Quantity Generator

Hazardous Waste Summary:

Waste code: D001
 Waste name: IGNITABLE HAZARDOUS WASTES ARE THOSE WASTES WHICH HAVE A FLASHPOINT OF LESS THAN 140 DEGREES FAHRENHEIT AS DETERMINED BY A PENSKEY-MARTENS CLOSED CUP FLASH POINT TESTER. ANOTHER METHOD OF DETERMINING THE FLASH POINT OF A WASTE IS TO REVIEW THE MATERIAL SAFETY DATA SHEET, WHICH CAN BE OBTAINED FROM THE MANUFACTURER OR DISTRIBUTOR OF THE MATERIAL. LACQUER THINNER IS AN EXAMPLE OF A COMMONLY USED SOLVENT WHICH WOULD BE CONSIDERED AS IGNITABLE HAZARDOUS WASTE.

Waste code: D002
 Waste name: A WASTE WHICH HAS A PH OF LESS THAN 2 OR GREATER THAN 12.5 IS CONSIDERED TO BE A CORROSIVE HAZARDOUS WASTE. SODIUM HYDROXIDE, A CAUSTIC SOLUTION WITH A HIGH PH, IS OFTEN USED BY INDUSTRIES TO CLEAN OR DEGREASE PARTS. HYDROCHLORIC ACID, A SOLUTION WITH A LOW PH, IS USED BY MANY INDUSTRIES TO CLEAN METAL PARTS PRIOR TO PAINTING. WHEN THESE CAUSTIC OR ACID SOLUTIONS BECOME CONTAMINATED AND MUST BE DISPOSED, THE WASTE WOULD BE A CORROSIVE HAZARDOUS WASTE.

Waste code: D003
 Waste name: A MATERIAL IS CONSIDERED TO BE A REACTIVE HAZARDOUS WASTE IF IT IS NORMALLY UNSTABLE, REACTS VIOLENTLY WITH WATER, GENERATES TOXIC GASES WHEN EXPOSED TO WATER OR CORROSIVE MATERIALS, OR IF IT IS CAPABLE OF DETONATION OR EXPLOSION WHEN EXPOSED TO HEAT OR A FLAME. ONE EXAMPLE OF SUCH WASTE WOULD BY WASTE GUNPOWDER.

Waste code: D005
 Waste name: BARIUM

Waste code: D006
 Waste name: CADMIUM

Waste code: D007
 Waste name: CHROMIUM

Waste code: D008
 Waste name: LEAD

Waste code: D009
 Waste name: MERCURY

Waste code: D011
 Waste name: SILVER

Waste code: D018
 Waste name: BENZENE

Waste code: D035

MAP FINDINGS

Map ID
 Direction
 Distance
 Distance (ft.)Site

EDR ID Number

Database(s) EPA ID Number

MARINE CORPS RECRUIT DEPOT, SAN DIEGO (Continued)

1000110804

Waste name: METHYL ETHYL KETONE

Waste code: D036
 Waste name: NITROBENZENE

Waste code: D039
 Waste name: TETRACHLOROETHYLENE

Waste code: D040
 Waste name: TRICHLOROETHYLENE

Waste code: F003
 Waste name: THE FOLLOWING SPENT NON-HALOGENATED SOLVENTS: XYLENE, ACETONE, ETHYL ACETATE, ETHYL BENZENE, ETHYL ETHER, METHYL ISOBUTYL KETONE, N-BUTYL ALCOHOL, CYCLOHEXANONE, AND METHANOL; ALL SPENT SOLVENT MIXTURES/BLENDS CONTAINING, BEFORE USE, ONLY THE ABOVE SPENT NON-HALOGENATED SOLVENTS; AND ALL SPENT SOLVENT MIXTURES/BLENDS CONTAINING, BEFORE USE, ONE OR MORE OF THE ABOVE NON-HALOGENATED SOLVENTS, AND, A TOTAL OF TEN PERCENT OR MORE (BY VOLUME) OF ONE OR MORE OF THOSE SOLVENTS LISTED IN F001, F002, F004, AND F005, AND STILL BOTTOMS FROM THE RECOVERY OF THESE SPENT SOLVENTS AND SPENT SOLVENT MIXTURES.

Waste code: F005
 Waste name: THE FOLLOWING SPENT NON-HALOGENATED SOLVENTS: TOLUENE, METHYL ETHYL KETONE, CARBON DISULFIDE, ISOBUTANOL, PYRIDINE, BENZENE, 2-ETHOXYETHANOL, AND 2-NITROPROPANE; ALL SPENT SOLVENT MIXTURES/BLENDS CONTAINING, BEFORE USE, A TOTAL OF TEN PERCENT OR MORE (BY VOLUME) OF ONE OR MORE OF THE ABOVE NON-HALOGENATED SOLVENTS OR THOSE SOLVENTS LISTED IN F001, F002, OR F004; AND STILL BOTTOMS FROM THE RECOVERY OF THESE SPENT SOLVENTS AND SPENT SOLVENT MIXTURES.

Biennial Reports:

Last Biennial Reporting Year: 2009

Annual Waste Handled:

Waste code: D001
 Waste name: IGNITABLE HAZARDOUS WASTES ARE THOSE WASTES WHICH HAVE A FLASHPOINT OF LESS THAN 140 DEGREES FAHRENHEIT AS DETERMINED BY A PENSKY-MARTENS CLOSED CUP FLASH POINT TESTER. ANOTHER METHOD OF DETERMINING THE FLASH POINT OF A WASTE IS TO REVIEW THE MATERIAL SAFETY DATA SHEET, WHICH CAN BE OBTAINED FROM THE MANUFACTURER OR DISTRIBUTOR OF THE MATERIAL. LACQUER THINNER IS AN EXAMPLE OF A COMMONLY USED SOLVENT WHICH WOULD BE CONSIDERED AS IGNITABLE HAZARDOUS WASTE.

Amount (Lbs): 5200.1

Waste code: D002
 Waste name: A WASTE WHICH HAS A PH OF LESS THAN 2 OR GREATER THAN 12.5 IS CONSIDERED TO BE A CORROSIVE HAZARDOUS WASTE. SODIUM HYDROXIDE, A CAUSTIC SOLUTION WITH A HIGH PH, IS OFTEN USED BY INDUSTRIES TO CLEAN OR DEGREASE PARTS. HYDROCHLORIC ACID, A SOLUTION WITH A LOW PH, IS USED BY MANY INDUSTRIES TO CLEAN METAL PARTS PRIOR TO PAINTING. WHEN THESE CAUSTIC OR ACID SOLUTIONS BECOME CONTAMINATED AND MUST BE DISPOSED, THE WASTE WOULD BE A CORROSIVE HAZARDOUS WASTE.

Amount (Lbs): 2543.1

Waste code: D003

MAP FINDINGS

Map ID
 Direction
 Distance
 Distance (ft.)Site

EDR ID Number

Database(s) EPA ID Number

MARINE CORPS RECRUIT DEPOT, SAN DIEGO (Continued)

1000110804

Waste name:	A MATERIAL IS CONSIDERED TO BE A REACTIVE HAZARDOUS WASTE IF IT IS NORMALLY UNSTABLE, REACTS VIOLENTLY WITH WATER, GENERATES TOXIC GASES WHEN EXPOSED TO WATER OR CORROSIVE MATERIALS, OR IF IT IS CAPABLE OF DETONATION OR EXPLOSION WHEN EXPOSED TO HEAT OR A FLAME. ONE EXAMPLE OF SUCH WASTE WOULD BY WASTE GUNPOWDER.
Amount (Lbs):	15
Waste code:	D005
Waste name:	BARIUM
Amount (Lbs):	735
Waste code:	D006
Waste name:	CADMIUM
Amount (Lbs):	900
Waste code:	D007
Waste name:	CHROMIUM
Amount (Lbs):	1467
Waste code:	D008
Waste name:	LEAD
Amount (Lbs):	485
Waste code:	D009
Waste name:	MERCURY
Amount (Lbs):	822
Waste code:	D011
Waste name:	SILVER
Amount (Lbs):	3021
Waste code:	D018
Waste name:	BENZENE
Amount (Lbs):	2149
Waste code:	D035
Waste name:	METHYL ETHYL KETONE
Amount (Lbs):	200
Waste code:	D036
Waste name:	NITROBENZENE
Amount (Lbs):	349
Waste code:	D039
Waste name:	TETRACHLOROETHYLENE
Amount (Lbs):	2499.7
Waste code:	D040
Waste name:	TRICHLOROETHYLENE
Amount (Lbs):	2400.1

Facility Has Received Notices of Violations:

Regulation violated:	FR - 262.10-12.A
Area of violation:	Generators - General
Date violation determined:	06/07/1994
Date achieved compliance:	06/07/1999

MAP FINDINGS

Map ID
 Direction
 Distance
 Distance (ft.)Site

EDR ID Number
 EPA ID Number

Database(s)

MARINE CORPS RECRUIT DEPOT, SAN DIEGO (Continued)

1000110804

Violation lead agency: State
 Enforcement action: Not reported
 Enforcement action date: Not reported
 Enf. disposition status: Not reported
 Enf. disp. status date: Not reported
 Enforcement lead agency: Not reported
 Proposed penalty amount: Not reported
 Final penalty amount: Not reported
 Paid penalty amount: Not reported

Regulation violated: FR - 262.10-12.A
 Area of violation: Generators - General
 Date violation determined: 11/19/1993
 Date achieved compliance: 06/07/1994
 Violation lead agency: State
 Enforcement action: Not reported
 Enforcement action date: Not reported
 Enf. disposition status: Not reported
 Enf. disp. status date: Not reported
 Enforcement lead agency: Not reported
 Proposed penalty amount: Not reported
 Final penalty amount: Not reported
 Paid penalty amount: Not reported

Regulation violated: FR - 262.10-12.A
 Area of violation: Generators - General
 Date violation determined: 11/15/1993
 Date achieved compliance: 11/19/1993
 Violation lead agency: State
 Enforcement action: Not reported
 Enforcement action date: Not reported
 Enf. disposition status: Not reported
 Enf. disp. status date: Not reported
 Enforcement lead agency: Not reported
 Proposed penalty amount: Not reported
 Final penalty amount: Not reported
 Paid penalty amount: Not reported

Regulation violated: FR - 262.10-12.A
 Area of violation: Generators - General
 Date violation determined: 05/18/1993
 Date achieved compliance: 11/15/1993
 Violation lead agency: State
 Enforcement action: Not reported
 Enforcement action date: Not reported
 Enf. disposition status: Not reported
 Enf. disp. status date: Not reported
 Enforcement lead agency: Not reported
 Proposed penalty amount: Not reported
 Final penalty amount: Not reported
 Paid penalty amount: Not reported

Regulation violated: FR - 262.10-12.A
 Area of violation: Generators - General
 Date violation determined: 11/10/1992
 Date achieved compliance: 05/18/1993
 Violation lead agency: State

MAP FINDINGS

Map ID
 Direction
 Distance
 Distance (ft.)Site

EDR ID Number
 EPA ID Number

Database(s)

MARINE CORPS RECRUIT DEPOT, SAN DIEGO (Continued)

1000110804

Enforcement action: Not reported
 Enforcement action date: Not reported
 Enf. disposition status: Not reported
 Enf. disp. status date: Not reported
 Enforcement lead agency: Not reported
 Proposed penalty amount: Not reported
 Final penalty amount: Not reported
 Paid penalty amount: Not reported

Regulation violated: FR - 262.10-12.A
 Area of violation: Generators - General
 Date violation determined: 10/26/1992
 Date achieved compliance: 11/10/1992
 Violation lead agency: State
 Enforcement action: Not reported
 Enforcement action date: Not reported
 Enf. disposition status: Not reported
 Enf. disp. status date: Not reported
 Enforcement lead agency: Not reported
 Proposed penalty amount: Not reported
 Final penalty amount: Not reported
 Paid penalty amount: Not reported

Regulation violated: FR - 262.10-12.A
 Area of violation: Generators - General
 Date violation determined: 10/02/1992
 Date achieved compliance: 10/26/1992
 Violation lead agency: State
 Enforcement action: Not reported
 Enforcement action date: Not reported
 Enf. disposition status: Not reported
 Enf. disp. status date: Not reported
 Enforcement lead agency: Not reported
 Proposed penalty amount: Not reported
 Final penalty amount: Not reported
 Paid penalty amount: Not reported

Evaluation Action Summary:
 Evaluation date: 06/07/1994
 Evaluation: COMPLIANCE EVALUATION INSPECTION ON-SITE
 Area of violation: Generators - General
 Date achieved compliance: 06/07/1999
 Evaluation lead agency: State Contractor/Grantee

Evaluation date: 11/19/1993
 Evaluation: COMPLIANCE EVALUATION INSPECTION ON-SITE
 Area of violation: Generators - General
 Date achieved compliance: 06/07/1994
 Evaluation lead agency: State Contractor/Grantee

Evaluation date: 11/15/1993
 Evaluation: COMPLIANCE EVALUATION INSPECTION ON-SITE
 Area of violation: Generators - General
 Date achieved compliance: 11/19/1993
 Evaluation lead agency: State Contractor/Grantee

Evaluation date: 05/18/1993

MAP FINDINGS

Map ID
 Direction
 Distance
 Distance (ft.)Site

EDR ID Number
 EPA ID Number

Database(s)

MARINE CORPS RECRUIT DEPOT, SAN DIEGO (Continued)

1000110804

Evaluation: COMPLIANCE EVALUATION INSPECTION ON-SITE
 Area of violation: Generators - General
 Date achieved compliance: 11/15/1993
 Evaluation lead agency: State Contractor/Grantee

Evaluation date: 11/10/1992
 Evaluation: COMPLIANCE EVALUATION INSPECTION ON-SITE
 Area of violation: Generators - General
 Date achieved compliance: 05/18/1993
 Evaluation lead agency: State Contractor/Grantee

Evaluation date: 10/26/1992
 Evaluation: COMPLIANCE EVALUATION INSPECTION ON-SITE
 Area of violation: Generators - General
 Date achieved compliance: 11/10/1992
 Evaluation lead agency: State Contractor/Grantee

Evaluation date: 10/02/1992
 Evaluation: COMPLIANCE EVALUATION INSPECTION ON-SITE
 Area of violation: Generators - General
 Date achieved compliance: 10/26/1992
 Evaluation lead agency: State Contractor/Grantee

FINDS:

Registry ID: 110000781529

Environmental Interest/Information System

RCRAInfo is a national information system that supports the Resource Conservation and Recovery Act (RCRA) program through the tracking of events and activities related to facilities that generate, transport, and treat, store, or dispose of hazardous waste. RCRAInfo allows RCRA program staff to track the notification, permit, compliance, and corrective action activities required under RCRA.

CERCLIS (Comprehensive Environmental Response, Compensation, and Liability Information System) is the Superfund database that is used to support management in all phases of the Superfund program. The system contains information on all aspects of hazardous waste sites, including an inventory of sites, planned and actual site activities, and financial information.

US EPA Risk Management Plan (RMP) database stores the risk management plans reported by companies that handle, manufacture, use, or store certain flammable or toxic substances, as required under section 112(r) of the Clean Air Act (CAA).

237

**ROSE AUTOMOTIVE
 3443 INDIA ST
 SAN DIEGO, CA 92103**

**AST S106065594
 San Diego Co. HMMD N/A**

AST:

Owner: COAST LEASING CORP
 Total Gallons: 5220
 Certified Unified Program Agencies: San Diego

MAP FINDINGS

Map ID
 Direction
 Distance
 Distance (ft.)Site

EDR ID Number
 EPA ID Number

Database(s)

ROSE AUTOMOTIVE (Continued)

S106065594

San Diego Co. HMMD:
 Facility ID: 138332
 Inactive Indicator: Active
 Business Code: 6HK70
 SIC: Not reported
 Permit Expiration: Not reported
 Owner: BYRON ROSE
 2nd Name: ROSE AUTOMOTIVE
 Mailing Address: 3443 INDIA ST
 Mailing City,St,Zip: SAN DIEGO, CA 92103
 Map Code/Business Plan on File: Not reported
 Corporate Code: Not reported
 Fire Dept District: San Diego
 Census Tract Number: 61.00
 EPA ID: Not reported
 Gas Station: Not reported
 Inspection Date: 03/27/02
 Reinspection Date: Not reported
 Inspector Name: LEGACY
 Violation Notice Issued: Not reported
 Facility Contact: ROGER HUMPHREY
 Delinquent Flag: Not Delinquent
 Last Update: 08/30/10
 Last Delinquent Letter: Not reported
 Delinquent Comment: Not reported
 Last Letter Type: Not reported
 Property Owner: GORGE LLC
 Property Address: 200 HARBOR DR #3601
 Property City,St,Zip: 92101
 Tank Owner: Not reported
 Tank Address: Not reported
 Tank City,St,Zip: Not reported
 Business Plan Acceptance Date: Not reported
 Reinspection Date Y2K Compatible: Not reported
 Facility Phone: 619-293-0800

HMMD DISCLOSURE INVENTORY:
 Item Number: Not reported
 Chemical Name: Not reported
 Case Number: Not reported
 Quantity Stored At One Time: Not reported
 Quantity Stored at One Time: Not reported
 Annual Quantity String: Not reported
 Annual Quantity String: Not reported
 Measurement Units: Not reported
 Carcinogen: No
 1st Hazard Category: Not reported
 2nd Hazard Category: Not reported

HMMD UNDERGROUND TANKS:
 Tank Number: Not reported
 Tank ID Number: Not reported
 Waste or Product: Not reported
 Tank Contents: Not reported

HMMD VIOLATIONS:

MAP FINDINGS

Map ID
 Direction
 Distance
 Distance (ft.)Site

EDR ID Number
 EPA ID Number

Database(s)

ROSE AUTOMOTIVE (Continued)

S106065594

Inspection Date: 04/09/99
 Waste Code: Not reported
 Occurrences: Not reported
 Item Number: 9278

Inspection Date: 04/09/99
 Waste Code: Not reported
 Occurrences: Not reported
 Item Number: 9279

Inspection Date: 04/09/99
 Waste Code: Not reported
 Occurrences: Not reported
 Item Number: 9280

Inspection Date: 04/09/99
 Waste Code: Not reported
 Occurrences: Not reported
 Item Number: 9281

Inspection Date: 04/09/99
 Waste Code: Not reported
 Occurrences: Not reported
 Item Number: 9282

HMMD WASTE STREAMS:

Inspection Date: Not reported
 Waste Item #: Not reported
 Waste Code: Not reported
 Waste Name: Not reported
 Qnty at Inspection: Not reported
 Quantity String: Not reported
 Annual Qty: Not reported
 Annual Qty String: Not reported
 Measurement Unit: Not reported
 Treatment Method: Not reported
 Storage Method: Not reported
 Haz Waste Hauler: Not reported
 Waste Desc: Not reported
 Carcinogen: No

Facility ID: 206773
 Inactive Indicator: Active
 Business Code: 6HK26
 SIC: Not reported
 Permit Expiration: Not reported
 Owner: COAST LEASING CORP
 2nd Name: ATTN: LEGAL DEPT./PEGGY METZGE
 Mailing Address: PO BOX 310001
 Mailing City, St, Zip: SAN ANTONIO, TX 78213
 Map Code/Business Plan on File: Not reported
 Corporate Code: Not reported
 Fire Dept District: San Diego
 Census Tract Number: 61.00
 EPA ID: CAL000290835
 Gas Station: Not reported

MAP FINDINGS

Map ID
 Direction
 Distance
 Distance (ft.)Site

EDR ID Number
 EPA ID Number

Database(s)

ROSE AUTOMOTIVE (Continued)

S106065594

Inspection Date: 06/25/08
 Reinspection Date: Not reported
 Inspector Name: HJAVID
 Violation Notice Issued: Not reported
 Facility Contact: RICK NYHAN/GRAL MGR
 Delinquent Flag: Not Delinquent
 Last Update: 08/30/10
 Last Delinquent Letter: Not reported
 Delinquent Comment: Not reported
 Last Letter Type: Not reported
 Property Owner: VILLAGE ENTERPRISES GROUP L L
 Property Address: 3821 4TH AVE
 Property City,St,Zip: SAN DIEGO, CA 92103
 Tank Owner: Not reported
 Tank Address: Not reported
 Tank City,St,Zip: Not reported
 Business Plan Acceptance Date: Not reported
 Reinspection Date Y2K Compatible: Not reported
 Facility Phone: 619-858-3730

HMMD DISCLOSURE INVENTORY:

Item Number: Not reported
 Chemical Name: Not reported
 Case Number: Not reported
 Quantity Stored At One Time: Not reported
 Quantity Stored at One Time: Not reported
 Annual Quantity String: Not reported
 Annual Quantity String: Not reported
 Measurement Units: Not reported
 Carcinogen: No
 1st Hazard Category: Not reported
 2nd Hazard Category: Not reported

HMMD UNDERGROUND TANKS:

Tank Number: Not reported
 Tank ID Number: Not reported
 Waste or Product: Not reported
 Tank Contents: Not reported

HMMD VIOLATIONS:

Inspection Date: 05/23/06
 Waste Code: Not reported
 Occurrences: Not reported
 Item Number: 5753

Inspection Date: 05/23/06
 Waste Code: Not reported
 Occurrences: Not reported
 Item Number: 5754

Inspection Date: 05/23/06
 Waste Code: Not reported
 Occurrences: Not reported
 Item Number: 5755

Inspection Date: 05/23/06
 Waste Code: Not reported

MAP FINDINGS

Map ID
 Direction
 Distance
 Distance (ft.)Site

EDR ID Number

Database(s) EPA ID Number

ROSE AUTOMOTIVE (Continued)

S106065594

Occurrences: Not reported
 Item Number: 5756

Inspection Date: 06/25/08
 Waste Code: Not reported
 Occurrences: Not reported
 Item Number: 1753

HMMD WASTE STREAMS:

Inspection Date: Not reported
 Waste Item #: Not reported
 Waste Code: Not reported
 Waste Name: Not reported
 Qnty at Inspection: Not reported
 Quantity String: Not reported
 Annual Qty: Not reported
 Annual Qty String: Not reported
 Measurement Unit: Not reported
 Treatment Method: Not reported
 Storage Method: Not reported
 Haz Waste Hauler: Not reported
 Waste Desc: Not reported
 Carcinogen: No

**238 NAVAL TRAINING CNTR SER STATION
 BLDG 361 CUSHING
 SAN DIEGO, CA**

**Notify 65 S100179321
 N/A**

Notify 65:
 Date Reported: Not reported
 Staff Initials: Not reported
 Board File Number: Not reported
 Facility Type: Not reported
 Discharge Date: Not reported
 Incident Description: Not reported

**239 FIRE FIGHTER TEST AREA
 S.D. INTERNATIONAL AIRPOR
 SAN DIEGO, CA**

**Notify 65 S100178536
 N/A**

Notify 65:
 Date Reported: Not reported
 Staff Initials: Not reported
 Board File Number: Not reported
 Facility Type: Not reported
 Discharge Date: Not reported
 Incident Description: Not reported

MAP FINDINGS

Map ID
 Direction
 Distance
 Distance (ft.)Site

EDR ID Number
 Database(s)
 EPA ID Number

240 FEDERAL AVIATION ADMINISTRATION HIST CORTESE S101335562
3698 PACIFIC HWY HAZNET N/A
SAN DIEGO, CA 92101

CORTESE:

Region: CORTESE
 Facility County Code: 37
 Reg By: LTNKA
 Reg Id: 9UT178

HAZNET:

Gepaid: CAC000966040
 Contact: FAA
 Telephone: 0000000000
 Facility Addr2: Not reported
 Mailing Name: Not reported
 Mailing Address: 8665 GIBBS DRIVE
 Mailing City,St,Zip: SAN DIEGO, CA 921230000
 Gen County: San Diego
 TSD EPA ID: CAD028409019
 TSD County: Los Angeles
 Waste Category: Other empty containers 30 gallons or more
 Disposal Method: Transfer Station
 Tons: .4000
 Facility County: San Diego

Gepaid: CAC002595613
 Contact: WINSTON SLOAN/SAFETY & ENVIRON HEAL
 Telephone: 8585375514
 Facility Addr2: Not reported
 Mailing Name: Not reported
 Mailing Address: 9175 KEARNY VILLA RD
 Mailing City,St,Zip: SAN DIEGO, CA 92126
 Gen County: San Diego
 TSD EPA ID: CAT080013352
 TSD County: Los Angeles
 Waste Category: Unspecified organic liquid mixture
 Disposal Method: Recycler
 Tons: 2.29
 Facility County: Not reported

240 SDCTY-FIRE STATION, LF AIRPORT San Diego Co. HMMD S106063005
3698 PACIFIC HWY N/A
SAN DIEGO, CA 92101

San Diego Co. HMMD:

Facility ID: 154460
 Inactive Indicator: Active
 Business Code: 6HK10
 SIC: Not reported
 Permit Expiration: Not reported
 Owner: CITY OF SAN DIEGO
 2nd Name: Not reported
 Mailing Address: 3870 KEARNY VILLA R
 Mailing City,St,Zip: SAN DIEGO, CA 92123
 Map Code/Business Plan on File: Not reported
 Corporate Code: Not reported
 Fire Dept District: San Diego
 Census Tract Number: Not reported

MAP FINDINGS

Map ID
 Direction
 Distance
 Distance (ft.)Site

EDR ID Number
 EPA ID Number

Database(s)

SDCTY-FIRE STATION, LF AIRPORT (Continued)

S106063005

EPA ID: Not reported
 Gas Station: Not reported
 Inspection Date: 04/08/99
 Reinspection Date: Not reported
 Inspector Name: LEGACY
 Violation Notice Issued: Not reported
 Facility Contact: DUTY CAPTAIN
 Delinquent Flag: Not Delinquent
 Last Update: 08/30/10
 Last Delinquent Letter: Not reported
 Delinquent Comment: Not reported
 Last Letter Type: Not reported
 Property Owner: Not reported
 Property Address: Not reported
 Property City,St,Zip: Not reported
 Tank Owner: Not reported
 Tank Address: Not reported
 Tank City,St,Zip: Not reported
 Business Plan Acceptance Date: Not reported
 Reinspection Date Y2K Compatible: Not reported
 Facility Phone: 619-692-4950

HMMD DISCLOSURE INVENTORY:

Item Number: Not reported
 Chemical Name: Not reported
 Case Number: Not reported
 Quantity Stored At One Time: Not reported
 Quantity Stored at One Time: Not reported
 Annual Quantity String: Not reported
 Annual Quantity String: Not reported
 Measurement Units: Not reported
 Carcinogen: No
 1st Hazard Category: Not reported
 2nd Hazard Category: Not reported

HMMD UNDERGROUND TANKS:

Tank Number: Not reported
 Tank ID Number: Not reported
 Waste or Product: Not reported
 Tank Contents: Not reported

HMMD VIOLATIONS:

Inspection Date: 04/08/99
 Waste Code: Not reported
 Occurrences: Not reported
 Item Number: 9261

HMMD WASTE STREAMS:

Inspection Date: Not reported
 Waste Item #: Not reported
 Waste Code: Not reported
 Waste Name: Not reported
 Qnty at Inspection: Not reported
 Quantity String: Not reported
 Annual Qty: Not reported
 Annual Qty String: Not reported

MAP FINDINGS

Map ID
 Direction
 Distance
 Distance (ft.)Site

EDR ID Number
 EPA ID Number

Database(s)

SDCTY-FIRE STATION, LF AIRPORT (Continued)

S106063005

Measurement Unit: Not reported
 Treatment Method: Not reported
 Storage Method: Not reported
 Haz Waste Hauler: Not reported
 Waste Desc: Not reported
 Carcinogen: No

Facility ID: 129654
 Inactive Indicator: Active
 Business Code: 6HK26
 SIC: Not reported
 Permit Expiration: Not reported
 Owner: CITY OF SAN DIEGO
 2nd Name: Not reported
 Mailing Address: 3870 KEARNY VILLA R
 Mailing City,St,Zip: SAN DIEGO, CA 92123
 Map Code/Business Plan on File: Not reported
 Corporate Code: Not reported
 Fire Dept District: Not reported
 Census Tract Number: Not reported
 EPA ID: CAL000039561
 Gas Station: Not reported
 Inspection Date: 07/29/97
 Reinspection Date: Not reported
 Inspector Name: LEGACY
 Violation Notice Issued: Not reported
 Facility Contact: DUTY CAPTAIN
 Delinquent Flag: Not Delinquent
 Last Update: 08/30/10
 Last Delinquent Letter: Not reported
 Delinquent Comment: Not reported
 Last Letter Type: Not reported
 Property Owner: Not reported
 Property Address: Not reported
 Property City,St,Zip: Not reported
 Tank Owner: Not reported
 Tank Address: Not reported
 Tank City,St,Zip: Not reported
 Business Plan Acceptance Date: Not reported
 Reinspection Date Y2K Compatible: Not reported
 Facility Phone: 619-692-4950

HMMD DISCLOSURE INVENTORY:

Item Number: Not reported
 Chemical Name: Not reported
 Case Number: Not reported
 Quantity Stored At One Time: Not reported
 Quantity Stored at One Time: Not reported
 Annual Quantity String: Not reported
 Annual Quantity String: Not reported
 Measurement Units: Not reported
 Carcinogen: No
 1st Hazard Category: Not reported
 2nd Hazard Category: Not reported

HMMD UNDERGROUND TANKS:

MAP FINDINGS

Map ID
 Direction
 Distance
 Distance (ft.)Site

EDR ID Number

Database(s) EPA ID Number

SDCTY-FIRE STATION, LF AIRPORT (Continued)

S106063005

Tank Number: Not reported
 Tank ID Number: Not reported
 Waste or Product: Not reported
 Tank Contents: Not reported

HMMD VIOLATIONS:

Inspection Date: Not reported
 Waste Code: Not reported
 Occurrences: Not reported
 Item Number: Not reported

HMMD WASTE STREAMS:

Inspection Date: Not reported
 Waste Item #: Not reported
 Waste Code: Not reported
 Waste Name: Not reported
 Qnty at Inspection: Not reported
 Quantity String: Not reported
 Annual Qty: Not reported
 Annual Qty String: Not reported
 Measurement Unit: Not reported
 Treatment Method: Not reported
 Storage Method: Not reported
 Haz Waste Hauler: Not reported
 Waste Desc: Not reported
 Carcinogen: No

240

**SDCTY FIRE STATION LF AIRPORT
 3698 PACIFIC HWY
 SAN DIEGO, CA 92101**

**HAZNET S103987203
 N/A**

HAZNET:

Gepaid: CAL000034561
 Contact: CITY OF SAN DIEGO, ENV SERV
 Telephone: 6194925010
 Facility Addr2: Not reported
 Mailing Name: Not reported
 Mailing Address: 3870 KEARNY VILLA RD # 604
 Mailing City,St,Zip: SAN DIEGO, CA 921231702
 Gen County: San Diego
 TSD EPA ID: CAT080013352
 TSD County: Los Angeles
 Waste Category: Unspecified aqueous solution
 Disposal Method: Recycler
 Tons: .2293
 Facility County: San Diego

MAP FINDINGS

Map ID
 Direction
 Distance
 Distance (ft.)Site

EDR ID Number

Database(s) EPA ID Number

**240 LINDBERGH FIELD
 3698 PACIFIC HWY
 SAN DIEGO, CA 92101**

**LUST S105035995
 SWEEPS UST N/A
 San Diego Co. HMMD**

SWEEPS UST:

Status: A
 Comp Number: 21052
 Number: 9
 Board Of Equalization: 44-003165
 Ref Date: Not reported
 Act Date: 06-26-92
 Created Date: 02-29-88
 Tank Status: A
 Owner Tank Id: Not reported
 Swrcb Tank Id: 37-000-021052-000001
 Actv Date: Not reported
 Capacity: 1000
 Tank Use: M.V. FUEL
 Stg: P
 Content: OTHER
 Number Of Tanks: 4

Status: A
 Comp Number: 21052
 Number: 9
 Board Of Equalization: 44-003165
 Ref Date: Not reported
 Act Date: 06-26-92
 Created Date: 02-29-88
 Tank Status: A
 Owner Tank Id: Not reported
 Swrcb Tank Id: 37-000-021052-000003
 Actv Date: Not reported
 Capacity: 500
 Tank Use: M.V. FUEL
 Stg: P
 Content: OTHER
 Number Of Tanks: Not reported

Status: A
 Comp Number: 21052
 Number: 9
 Board Of Equalization: 44-003165
 Ref Date: Not reported
 Act Date: 06-26-92
 Created Date: 02-29-88
 Tank Status: A
 Owner Tank Id: Not reported
 Swrcb Tank Id: 37-000-021052-000005
 Actv Date: Not reported
 Capacity: 500
 Tank Use: M.V. FUEL
 Stg: P
 Content: OTHER
 Number Of Tanks: Not reported

Status: A
 Comp Number: 21052
 Number: 9

MAP FINDINGS

Map ID
 Direction
 Distance
 Distance (ft.)Site

EDR ID Number

Database(s) EPA ID Number

LINDBERGH FIELD (Continued)

S105035995

Board Of Equalization: 44-003165
 Ref Date: Not reported
 Act Date: 06-26-92
 Created Date: 02-29-88
 Tank Status: A
 Owner Tank Id: Not reported
 Swrcb Tank Id: 37-000-021052-000007
 Actv Date: Not reported
 Capacity: 550
 Tank Use: M.V. FUEL
 Stg: P
 Content: OTHER
 Number Of Tanks: Not reported

Status: Not reported
 Comp Number: 21052
 Number: Not reported
 Board Of Equalization: 44-003165
 Ref Date: Not reported
 Act Date: Not reported
 Created Date: Not reported
 Tank Status: Not reported
 Owner Tank Id: Not reported
 Swrcb Tank Id: 37-000-021052-000002
 Actv Date: Not reported
 Capacity: 4000
 Tank Use: M.V. FUEL
 Stg: PRODUCT
 Content: REG UNLEADED
 Number Of Tanks: 3

Status: Not reported
 Comp Number: 21052
 Number: Not reported
 Board Of Equalization: 44-003165
 Ref Date: Not reported
 Act Date: Not reported
 Created Date: Not reported
 Tank Status: Not reported
 Owner Tank Id: Not reported
 Swrcb Tank Id: 37-000-021052-000004
 Actv Date: Not reported
 Capacity: 500
 Tank Use: M.V. FUEL
 Stg: PRODUCT
 Content: OTHER
 Number Of Tanks: Not reported

Status: Not reported
 Comp Number: 21052
 Number: Not reported
 Board Of Equalization: 44-003165
 Ref Date: Not reported
 Act Date: Not reported
 Created Date: Not reported
 Tank Status: Not reported
 Owner Tank Id: Not reported

MAP FINDINGS

Map ID
 Direction
 Distance
 Distance (ft.)Site

EDR ID Number
 EPA ID Number

Database(s)

LINDBERGH FIELD (Continued)

S105035995

Swrcb Tank Id: 37-000-021052-000006
 Actv Date: Not reported
 Capacity: 500
 Tank Use: M.V. FUEL
 Stg: PRODUCT
 Content: AVIA. GAS
 Number Of Tanks: Not reported

San Diego Co. HMMD:

Facility ID: 121052
 Inactive Indicator: Active
 Business Code: 6HK52
 SIC: Not reported
 Permit Expiration: Not reported
 Owner: FEDERAL AVIATION ADMIN
 2nd Name: FEDERAL AVIATION ADM PDS SMO
 Mailing Address: 9175 KEARNY VILLA R
 Mailing City,St,Zip: SAN DIEGO, CA 92126
 Map Code/Business Plan on File: Not reported
 Corporate Code: Not reported
 Fire Dept District: San Diego
 Census Tract Number: Not reported
 EPA ID: Not reported
 Gas Station: Not reported
 Inspection Date: 05/13/09
 Reinspection Date: Not reported
 Inspector Name: LNORTON1
 Violation Notice Issued: Not reported
 Facility Contact: ISIDORO BALISTRERI, ATSS COORD
 Delinquent Flag: Not Delinquent
 Last Update: 08/30/10
 Last Delinquent Letter: Not reported
 Delinquent Comment: Not reported
 Last Letter Type: Not reported
 Property Owner: Not reported
 Property Address: Not reported
 Property City,St,Zip: Not reported
 Tank Owner: FEDERAL AVIATION ADMIN
 Tank Address: 8665 GIBBS DR S100
 Tank City,St,Zip: San Diego, CA 92123
 Business Plan Acceptance Date: Not reported
 Reinspection Date Y2K Compatible: 05/13/10
 Facility Phone: 858-292-7247

HMMD DISCLOSURE INVENTORY:

Item Number: DIE
 Chemical Name: DIESEL FUEL OIL NO.2
 Case Number: 68476-34-6
 Quantity Stored At One Time: Not reported
 Quantity Stored at One Time: Not reported
 Annual Quantity String: Not reported
 Annual Quantity String: Not reported
 Measurement Units: Not reported
 Carcinogen: No
 1st Hazard Category: FIRE
 2nd Hazard Category: CHRONIC

MAP FINDINGS

Map ID
 Direction
 Distance
 Distance (ft.)Site

EDR ID Number
 EPA ID Number

Database(s)

LINDBERGH FIELD (Continued)

S105035995

Item Number: DIE
 Chemical Name: DIESEL FUEL IN 2 SEPARATE AST (UBR, GS)
 Case Number: 68334-30-5
 Quantity Stored At One Time: Not reported
 Quantity Stored at One Time: Not reported
 Annual Quantity String: Not reported
 Annual Quantity String: Not reported
 Measurement Units: Not reported
 Carcinogen: No
 1st Hazard Category: FIRE
 2nd Hazard Category: ACUTE

Item Number: GAS
 Chemical Name: GASOLINE
 Case Number: 8006-61-9
 Quantity Stored At One Time: Not reported
 Quantity Stored at One Time: Not reported
 Annual Quantity String: Not reported
 Annual Quantity String: Not reported
 Measurement Units: Not reported
 Carcinogen: No
 1st Hazard Category: FIRE
 2nd Hazard Category: ACUTE

Item Number: SUL
 Chemical Name: SULFURIC ACID/LEAD BATTERIES
 Case Number: 7664-93-9
 Quantity Stored At One Time: Not reported
 Quantity Stored at One Time: Not reported
 Annual Quantity String: Not reported
 Annual Quantity String: Not reported
 Measurement Units: Not reported
 Carcinogen: No
 1st Hazard Category: REACTIVE
 2nd Hazard Category: ACUTE

HMMD UNDERGROUND TANKS:

Tank Number: T001
 Tank ID Number: SAN/ATCT-1
 Waste or Product: 1000
 Tank Contents: Not reported

Tank Number: T002
 Tank ID Number: SAN/ATCT-2
 Waste or Product: 4000
 Tank Contents: Not reported

Tank Number: T003
 Tank ID Number: SAN/RTR-1
 Waste or Product: 500
 Tank Contents: Not reported

Tank Number: T004
 Tank ID Number: SAN/RTR-2
 Waste or Product: 500
 Tank Contents: Not reported

MAP FINDINGS

Map ID
 Direction
 Distance
 Distance (ft.)Site

EDR ID Number

Database(s) EPA ID Number

LINDBERGH FIELD (Continued)

S105035995

Tank Number: T005
 Tank ID Number: SAN/GS
 Waste or Product: 500
 Tank Contents: Not reported

Tank Number: T006
 Tank ID Number: UNKNOWN
 Waste or Product: 500
 Tank Contents: Not reported

Tank Number: T007
 Tank ID Number: 7
 Waste or Product: 550
 Tank Contents: Not reported

HMMD VIOLATIONS:

Inspection Date: 05/13/09
 Waste Code: Not reported
 Occurrences: Not reported
 Item Number: 7871

HMMD WASTE STREAMS:

Inspection Date: 05/13/09
 Waste Item #: 221
 Waste Code: 221
 Waste Name: WASTE OIL & MIXED OI
 Qty at Inspection: 10
 Quantity String: 10
 Annual Qty: 10
 Annual Qty String: 10
 Measurement Unit: GAL
 Treatment Method: 001 RECYCLE
 Storage Method: CARBOY
 Haz Waste Hauler: 9999 SELF:SMALL QTY EXEMP
 Waste Desc: Not reported
 Carcinogen: No

Inspection Date: 05/13/09
 Waste Item #: 342
 Waste Code: 342
 Waste Name: ORGANIC LIQUIDS W/ME
 Qty at Inspection: 20
 Quantity String: 20
 Annual Qty: 20
 Annual Qty String: 20
 Measurement Unit: GAL
 Treatment Method: 001 RECYCLE
 Storage Method: UNKNOWN
 Haz Waste Hauler: 2790 EVERGREEN ENVIRONMEN
 Waste Desc: ANTIFREEZE GEN. BIENNALLY
 Carcinogen: No

Inspection Date: 05/13/09
 Waste Item #: 888
 Waste Code: 888
 Waste Name: USED OIL FILTERS

MAP FINDINGS

Map ID
 Direction
 Distance
 Distance (ft.)Site

EDR ID Number
 EPA ID Number

Database(s)

LINDBERGH FIELD (Continued)

S105035995

Qty at Inspection: 4
 Quantity String: 4
 Annual Qty: 1
 Annual Qty String: 1
 Measurement Unit: LBS
 Treatment Method: 888 FILTERS/METAL RE
 Storage Method: PROCESSING EQUIPMENT
 Haz Waste Hauler: 2790 EVERGREEN ENVIRONMEN
 Waste Desc: GENERATED BIANNUALLY
 Carcinogen: No

240

**RECEIVER TRANSMITTER REMOTE
 3698 PACIFIC HWY
 SAN DIEGO, CA 92251**

**HIST UST U001574000
 N/A**

HIST UST:

Region: STATE
 Facility ID: 00000058814
 Facility Type: Other
 Other Type: AIRPORT
 Total Tanks: 0004
 Contact Name: MATTHEW KING
 Telephone: 6192935271
 Owner Name: FEDERAL AVIATION ADMINISTRATIO
 Owner Address: 8575 GIBBS DRIVE, SUITE 101
 Owner City,St,Zip: SAN DIEGO, CA 92123

Tank Num: 001
 Container Num: FAA-004
 Year Installed: Not reported
 Tank Capacity: 00000500
 Tank Used for: PRODUCT
 Type of Fuel: DIESEL
 Tank Construction: Not reported
 Leak Detection: None

Tank Num: 002
 Container Num: FAA 005
 Year Installed: Not reported
 Tank Capacity: 00000500
 Tank Used for: PRODUCT
 Type of Fuel: DIESEL
 Tank Construction: Not reported
 Leak Detection: None

Tank Num: 003
 Container Num: FAA-006
 Year Installed: Not reported
 Tank Capacity: 00000500
 Tank Used for: PRODUCT
 Type of Fuel: 06
 Tank Construction: Not reported
 Leak Detection: None

Tank Num: 004
 Container Num: FAA-007
 Year Installed: 1980

MAP FINDINGS

Map ID
 Direction
 Distance
 Distance (ft.)Site

EDR ID Number
 EPA ID Number

Database(s)

RECEIVER TRANSMITTER REMOTE (Continued)

U001574000

Tank Capacity: 00004000
 Tank Used for: PRODUCT
 Type of Fuel: UNLEADED
 Tank Construction: Not reported
 Leak Detection: None

240

**LINDBERGH FIELD
 3698 PACIFIC HY
 SAN DIEGO, CA 92101**

**LUST
 SAN DIEGO CO. SAM**

**S105694333
 N/A**

LUST:

Region: STATE
 Global Id: T0607300570
 Latitude: 32.740501
 Longitude: -117.1845102
 Case Type: LUST Cleanup Site
 Status: Completed - Case Closed
 Status Date: 1988-08-16 00:00:00
 Lead Agency: SAN DIEGO COUNTY LOP
 Case Worker: DF
 Local Agency: Not reported
 RB Case Number: 9UT178
 LOC Case Number: H21052-001
 File Location: Local Agency
 Potential Media Affect: Aquifer used for drinking water supply
 Potential Contaminants of Concern: Gasoline
 Site History: Not reported

[Click here to access the California GeoTracker records for this facility:](#)

SAN DIEGO CO. SAM:

Case Number: H21052-001
 Agency: DEH Site Assessment & Mitigation
Funding: LOP - Federal Fund
 FType: Drinking Water Aquifer Impacted
 FStatus: 9
 Date: 8/16/1988
 Date Began: 10/30/1985

240

**3698-C PACIFIC HIGHWAY
 3698-C PACIFIC HIGHWAY
 SAN DIEGO, CA 92101**

**ERNS 2008861066
 N/A**

[Click this hyperlink](#) while viewing on your computer to access additional ERNS detail in the EDR Site Report.

MAP FINDINGS

Map ID
 Direction
 Distance
 Distance (ft.)Site

EDR ID Number
 Database(s) EPA ID Number

**240 LINDBERGH FIELD ATCT
 3698 PACIFIC HWY
 SAN DIEGO, CA 92251**

**HIST UST U001573997
 N/A**

HIST UST:
 Region: STATE
 Facility ID: 00000059100
 Facility Type: Other
 Other Type: AIRPORT
 Total Tanks: 0001
 Contact Name: MATTHEW KING
 Telephone: 6192935271
 Owner Name: FEDERAL AVIATION ADMINISTRATIO
 Owner Address: 8575 GIBBS DRIVE, SUITE 101
 Owner City,St,Zip: SAN DIEGO, CA 92123

Tank Num: 001
 Container Num: 1
 Year Installed: Not reported
 Tank Capacity: 00000500
 Tank Used for: PRODUCT
 Type of Fuel: DIESEL
 Tank Construction: Not reported
 Leak Detection: None

**240 ALLIED AVIATION FUELING CO, IN
 3698 PACIFIC HWY
 SAN DIEGO, CA 92101**

**San Diego Co. HMMD S106064271
 N/A**

San Diego Co. HMMD:
 Facility ID: 134565
 Inactive Indicator: Active
 Business Code: 6HK78
 SIC: Not reported
 Permit Expiration: Not reported
 Owner: ALLIED AVIATION FUELING CO, IN
 2nd Name: Not reported
 Mailing Address: 3698 PACIFIC HY #C
 Mailing City,St,Zip: SAN DIEGO, CA 92101
 Map Code/Business Plan on File: Not reported
 Corporate Code: Not reported
 Fire Dept District: San Diego
 Census Tract Number: Not reported
 EPA ID: CAL000253596
 Gas Station: Not reported
 Inspection Date: 12/18/09
 Reinspection Date: Not reported
 Inspector Name: LWIRSCHE
 Violation Notice Issued: Not reported
 Facility Contact: NELSON KELLY
 Delinquent Flag: Not Delinquent
 Last Update: 08/30/10
 Last Delinquent Letter: Not reported
 Delinquent Comment: Not reported
 Last Letter Type: Not reported
 Property Owner: Not reported
 Property Address: Not reported
 Property City,St,Zip: Not reported
 Tank Owner: SAN DIEGO AIRPORT AUTHORITY
 Tank Address: P.O. BOX 82776

MAP FINDINGS

Map ID
 Direction
 Distance
 Distance (ft.)Site

EDR ID Number
 EPA ID Number

Database(s)

ALLIED AVIATION FUELING CO, IN (Continued)

S106064271

Tank City,St,Zip: San Diego, CA 92138
 Business Plan Acceptance Date: Not reported
 Reinspection Date Y2K Compatible: 12/18/10
 Facility Phone: 619-574-7808

HMMD DISCLOSURE INVENTORY:

Item Number: AQU
 Chemical Name: AQUEOUS FILM FORMING FOAM
 Case Number: MIXTURE
 Quantity Stored At One Time: Not reported
 Quantity Stored at One Time: Not reported
 Annual Quantity String: Not reported
 Annual Quantity String: Not reported
 Measurement Units: Not reported
 Carcinogen: No
 1st Hazard Category: ACUTE
 2nd Hazard Category: Not reported

Item Number: DIE
 Chemical Name: DIESEL
 Case Number: 68334-30-5
 Quantity Stored At One Time: Not reported
 Quantity Stored at One Time: Not reported
 Annual Quantity String: Not reported
 Annual Quantity String: Not reported
 Measurement Units: Not reported
 Carcinogen: No
 1st Hazard Category: FIRE
 2nd Hazard Category: ACUTE

Item Number: DIE
 Chemical Name: DIESEL UNDERGROUND TANK 134565 T004
 Case Number: Not reported
 Quantity Stored At One Time: Not reported
 Quantity Stored at One Time: Not reported
 Annual Quantity String: Not reported
 Annual Quantity String: Not reported
 Measurement Units: Not reported
 Carcinogen: No
 1st Hazard Category: FIRE
 2nd Hazard Category: Not reported

Item Number: JET
 Chemical Name: JET A - JET FUEL -- TANK 2 UNDERGROUND TANK 134565 T002 WASTE JET FUEL
 Case Number: Not reported
 Quantity Stored At One Time: Not reported
 Quantity Stored at One Time: Not reported
 Annual Quantity String: Not reported
 Annual Quantity String: Not reported
 Measurement Units: Not reported
 Carcinogen: No
 1st Hazard Category: Not reported
 2nd Hazard Category: Not reported

Item Number: JET
 Chemical Name: JET A - JET FUEL-- TANK 1 UNDERGROUND TANK 134565 T001 WASTE JET FUEL
 Case Number: Not reported
 Quantity Stored At One Time: Not reported

MAP FINDINGS

Map ID
 Direction
 Distance
 Distance (ft.)Site

EDR ID Number
 EPA ID Number

Database(s)

ALLIED AVIATION FUELING CO, IN (Continued)

S106064271

Quantity Stored at One Time: Not reported
 Annual Quantity String: Not reported
 Annual Quantity String: Not reported
 Measurement Units: Not reported
 Carcinogen: No
 1st Hazard Category: Not reported
 2nd Hazard Category: Not reported

Item Number: JET
 Chemical Name: JET A, JET FUEL 2+ ONE MILLION GALLON TANKS
 Case Number: 8008-20-6
 Quantity Stored At One Time: Not reported
 Quantity Stored at One Time: Not reported
 Annual Quantity String: Not reported
 Annual Quantity String: Not reported
 Measurement Units: Not reported
 Carcinogen: No
 1st Hazard Category: FIRE
 2nd Hazard Category: ACUTE

Item Number: REG
 Chemical Name: REGULAR UNLEADED UNDERGROUND TANK 134565 T005
 Case Number: Not reported
 Quantity Stored At One Time: Not reported
 Quantity Stored at One Time: Not reported
 Annual Quantity String: Not reported
 Annual Quantity String: Not reported
 Measurement Units: Not reported
 Carcinogen: No
 1st Hazard Category: FIRE
 2nd Hazard Category: Not reported

HMMD UNDERGROUND TANKS:

Tank Number: T001
 Tank ID Number: REMOTE SIT
 Waste or Product: 3000
 Tank Contents: Not reported

Tank Number: T002
 Tank ID Number: NT1797 OFF
 Waste or Product: 3000
 Tank Contents: Not reported

Tank Number: T003
 Tank ID Number: REMOTE SIT
 Waste or Product: 12000
 Tank Contents: Not reported

Tank Number: T004
 Tank ID Number: NT1797, RT
 Waste or Product: 15000
 Tank Contents: Not reported

Tank Number: T005
 Tank ID Number: NT1797, RT
 Waste or Product: 15000
 Tank Contents: Not reported

MAP FINDINGS

Map ID
 Direction
 Distance
 Distance (ft.)Site

EDR ID Number

Database(s) EPA ID Number

ALLIED AVIATION FUELING CO, IN (Continued)

S106064271

Tank Number: T006
 Tank ID Number: NT1797 OIL
 Waste or Product: 12000
 Tank Contents: Not reported

HMMD VIOLATIONS:

Inspection Date: 10/14/05
 Waste Code: Not reported
 Occurrences: Not reported
 Item Number: 0203

Inspection Date: 10/14/05
 Waste Code: Not reported
 Occurrences: Not reported
 Item Number: 0204

Inspection Date: 10/14/05
 Waste Code: Not reported
 Occurrences: Not reported
 Item Number: 0205

Inspection Date: 12/17/07
 Waste Code: Not reported
 Occurrences: Not reported
 Item Number: 7527

Inspection Date: 01/11/07
 Waste Code: Not reported
 Occurrences: Not reported
 Item Number: 9964

Inspection Date: 01/11/07
 Waste Code: Not reported
 Occurrences: Not reported
 Item Number: 9965

Inspection Date: 01/11/07
 Waste Code: Not reported
 Occurrences: Not reported
 Item Number: 9966

Inspection Date: 01/11/07
 Waste Code: Not reported
 Occurrences: Not reported
 Item Number: 9967

Inspection Date: 12/19/06
 Waste Code: Not reported
 Occurrences: Not reported
 Item Number: 9532

Inspection Date: 12/19/06
 Waste Code: Not reported
 Occurrences: Not reported
 Item Number: 9533

Inspection Date: 12/19/06

MAP FINDINGS

Map ID
 Direction
 Distance
 Distance (ft.)Site

EDR ID Number

Database(s) EPA ID Number

ALLIED AVIATION FUELING CO, IN (Continued)

S106064271

Waste Code: Not reported
 Occurrences: Not reported
 Item Number: 9534

Inspection Date: 12/19/06
 Waste Code: Not reported
 Occurrences: Not reported
 Item Number: 9535

Inspection Date: 12/19/06
 Waste Code: Not reported
 Occurrences: Not reported
 Item Number: 9536

Inspection Date: 12/19/06
 Waste Code: Not reported
 Occurrences: Not reported
 Item Number: 9537

Inspection Date: 12/18/09
 Waste Code: Not reported
 Occurrences: Not reported
 Item Number: 2046

Inspection Date: 12/18/09
 Waste Code: Not reported
 Occurrences: Not reported
 Item Number: 2047

Inspection Date: 01/22/09
 Waste Code: Not reported
 Occurrences: Not reported
 Item Number: 1236

Inspection Date: 01/22/09
 Waste Code: Not reported
 Occurrences: Not reported
 Item Number: 1237

Inspection Date: 04/16/03
 Waste Code: Not reported
 Occurrences: Not reported
 Item Number: 5139

Inspection Date: 04/16/03
 Waste Code: Not reported
 Occurrences: Not reported
 Item Number: 5140

Inspection Date: 04/16/03
 Waste Code: Not reported
 Occurrences: Not reported
 Item Number: 5141

Inspection Date: 08/24/98
 Waste Code: Not reported
 Occurrences: Not reported

MAP FINDINGS

Map ID
 Direction
 Distance
 Distance (ft.)Site

EDR ID Number

Database(s) EPA ID Number

ALLIED AVIATION FUELING CO, IN (Continued)

S106064271

Item Number:	2912
Inspection Date:	08/24/98
Waste Code:	Not reported
Occurrences:	Not reported
Item Number:	2913
Inspection Date:	08/24/98
Waste Code:	Not reported
Occurrences:	Not reported
Item Number:	2914
Inspection Date:	08/05/04
Waste Code:	Not reported
Occurrences:	Not reported
Item Number:	9555
Inspection Date:	06/25/04
Waste Code:	Not reported
Occurrences:	Not reported
Item Number:	8453
Inspection Date:	06/25/04
Waste Code:	Not reported
Occurrences:	Not reported
Item Number:	8454
Inspection Date:	06/25/04
Waste Code:	Not reported
Occurrences:	Not reported
Item Number:	8455
Inspection Date:	06/25/04
Waste Code:	Not reported
Occurrences:	Not reported
Item Number:	8456
Inspection Date:	02/13/04
Waste Code:	Not reported
Occurrences:	Not reported
Item Number:	4400

HMMD WASTE STREAMS:

Inspection Date:	12/18/09
Waste Item #:	221
Waste Code:	221
Waste Name:	WASTE OIL & MIXED OI
Qty at Inspection:	5500
Quantity String:	5500
Annual Qty:	60000
Annual Qty String:	60000
Measurement Unit:	GAL
Treatment Method:	001 RECYCLE
Storage Method:	UNGD TNK
Haz Waste Hauler:	0570 BLACK GOLD INDUSTRIE
Waste Desc:	WASTE OIL AND WATER
Carcinogen:	No

MAP FINDINGS

Map ID
 Direction
 Distance
 Distance (ft.)Site

EDR ID Number
 EPA ID Number

Database(s)

ALLIED AVIATION FUELING CO, IN (Continued)

S106064271

Inspection Date: 12/18/09
 Waste Item #: 352
 Waste Code: 352
 Waste Name: ORGANIC SOLIDS (OTHE
 Qnty at Inspection: 400
 Quantity String: 400
 Annual Qty: 800
 Annual Qty String: 800
 Measurement Unit: LBS
 Treatment Method: 001 RECYCLE
 Storage Method: METAL DRUM
 Haz Waste Hauler: 2950 FILTER RECYCLING SER
 Waste Desc: CONTAMINATED ABSORBENT/FI
 Carcinogen: No

Inspection Date: 12/18/09
 Waste Item #: 461
 Waste Code: 461
 Waste Name: PAINT SLUDGE
 Qnty at Inspection: 30
 Quantity String: 30
 Annual Qty: 30
 Annual Qty String: 30
 Measurement Unit: GAL
 Treatment Method: 001 RECYCLE
 Storage Method: METAL DRUM
 Haz Waste Hauler: 2950 FILTER RECYCLING SER
 Waste Desc: Not reported
 Carcinogen: No

240

**ALLIED AVIATION SERVICES INC
 3698 PACIFIC HWY STE C
 SAN DIEGO, CA 92101**

**HAZNET S103655714
 N/A**

HAZNET:

Gepaid: CAL000175819
 Contact: NELSON KELLY-GENERAL MANAGER
 Telephone: 6195747808
 Facility Addr2: Not reported
 Mailing Name: Not reported
 Mailing Address: PO BOX 81686
 Mailing City,St,Zip: SAN DIEGO, CA 921381129
 Gen County: San Diego
 TSD EPA ID: CAD028409019
 TSD County: Los Angeles
 Waste Category: Other organic solids
 Disposal Method: Transfer Station
 Tons: 0.25
 Facility County: Not reported

Gepaid: CAL000175819
 Contact: NELSON KELLY-GENERAL MANAGER
 Telephone: 6195747808
 Facility Addr2: Not reported
 Mailing Name: Not reported
 Mailing Address: PO BOX 81686
 Mailing City,St,Zip: SAN DIEGO, CA 921381129

MAP FINDINGS

Map ID
 Direction
 Distance
 Distance (ft.)Site

EDR ID Number
 EPA ID Number

Database(s)

ALLIED AVIATION SERVICES INC (Continued)

S103655714

Gen County: San Diego
 TSD EPA ID: CAD028409019
 TSD County: Los Angeles
 Waste Category: Other organic solids
 Disposal Method: Transfer Station
 Tons: 0.25
 Facility County: Not reported

Gepaid: CAL000175819
 Contact: OGDEN AVIATION SERVICES INC
 Telephone: 0000000000
 Facility Addr2: Not reported
 Mailing Name: Not reported
 Mailing Address: PO BOX 81686
 Mailing City,St,Zip: SAN DIEGO, CA 921381129
 Gen County: San Diego
 TSD EPA ID: CAT080025711
 TSD County: San Bernardino
 Waste Category: Waste oil and mixed oil
 Disposal Method: Recycler
 Tons: 48.8682
 Facility County: San Diego

Gepaid: CAL000175819
 Contact: OGDEN AVIATION SERVICES INC
 Telephone: 0000000000
 Facility Addr2: Not reported
 Mailing Name: Not reported
 Mailing Address: PO BOX 81686
 Mailing City,St,Zip: SAN DIEGO, CA 921381129
 Gen County: San Diego
 TSD EPA ID: CAT080025711
 TSD County: San Bernardino
 Waste Category: Aqueous solution with less than 10% total organic residues
 Disposal Method: Not reported
 Tons: 13.8986
 Facility County: San Diego

Gepaid: CAL000175819
 Contact: OGDEN AVIATION SERVICES INC
 Telephone: 0000000000
 Facility Addr2: Not reported
 Mailing Name: Not reported
 Mailing Address: PO BOX 81686
 Mailing City,St,Zip: SAN DIEGO, CA 921381129
 Gen County: San Diego
 TSD EPA ID: CAT080025711
 TSD County: San Bernardino
 Waste Category: Aqueous solution with less than 10% total organic residues
 Disposal Method: Recycler
 Tons: .0000
 Facility County: San Diego

[Click this hyperlink](#) while viewing on your computer to access 43 additional CA_HAZNET: record(s) in the EDR Site Report.

MAP FINDINGS

Map ID
 Direction
 Distance
 Distance (ft.)Site Database(s) EPA ID Number
 EDR ID Number

240 SAN DIEGO INTERNATIONAL AIRPORT - LINDBERGH FINDS 1009600406
 3698-C PACIFIC HIGHWAY N/A
 SAN DIEGO, CA 92110

FINDS:

Registry ID: 110032909182

Environmental Interest/Information System

US Facility Response Plan (FRP) contains plans for responding, to the maximum extent practical, to worst case discharges of oil.

241 HERTZ CORPORATION KETTNER SLIC S105692675
 3420 KETTNER BL San Diego Co. HMMD N/A
 SAN DIEGO, CA 92101 SAN DIEGO CO. SAM

SLIC:

Region: STATE
Facility Status: Completed - Case Closed
 Status Date: 1991-01-07 00:00:00
 Global Id: T0608187216
 Lead Agency: SAN DIEGO COUNTY LOP
 Lead Agency Case Number: H21044-001
 Latitude: 32.737752
 Longitude: -117.178027
 Case Type: Cleanup Program Site
 Case Worker: MP
 Local Agency: Not reported
 RB Case Number: Not reported
 File Location: Local Agency
 Potential Media Affected: Under Investigation
 Potential Contaminants of Concern: Gasoline
 Site History: Not reported

[Click here to access the California GeoTracker records for this facility:](#)

San Diego Co. HMMD:

Facility ID: 211720
 Inactive Indicator: Active
 Business Code: 6HK21
 SIC: Not reported
 Permit Expiration: Not reported
 Owner: HERTZ RENT-A-CAR
 2nd Name: Not reported
 Mailing Address: 3420 KETTNER BLV
 Mailing City,St,Zip: SAN DIEGO, CA 92101
 Map Code/Business Plan on File: Not reported
 Corporate Code: Not reported
 Fire Dept District: Not reported
 Census Tract Number: 61.00
 EPA ID: Not reported
 Gas Station: Not reported
 Inspection Date: 01/28/10
 Reinspection Date: Not reported
 Inspector Name: SANDERSO
 Violation Notice Issued: Not reported
 Facility Contact: MICHAEL C HARLAN
 Delinquent Flag: Not Delinquent

MAP FINDINGS

Map ID
 Direction
 Distance
 Distance (ft.)Site

EDR ID Number

Database(s) EPA ID Number

HERTZ CORPORATION KETTNER (Continued)

S105692675

Last Update: 08/30/10
 Last Delinquent Letter: Not reported
 Delinquent Comment: Not reported
 Last Letter Type: Not reported
 Property Owner: HERTZ CORP
 Property Address: 225 BRAE BLVD
 Property City,St,Zip: PARK RIDGE, NJ 07656
 Tank Owner: Not reported
 Tank Address: Not reported
 Tank City,St,Zip: Not reported
 Business Plan Acceptance Date: Not reported
 Reinspection Date Y2K Compatible: 07/28/11
 Facility Phone: 619-491-3151

HMMD DISCLOSURE INVENTORY:

Item Number: CAR
 Chemical Name: CAR WASH SOAP
 Case Number: Not reported
 Quantity Stored At One Time: Not reported
 Quantity Stored at One Time: Not reported
 Annual Quantity String: Not reported
 Annual Quantity String: Not reported
 Measurement Units: Not reported
 Carcinogen: No
 1st Hazard Category: CHRONIC
 2nd Hazard Category: Not reported

Item Number: CON
 Chemical Name: CONCENTRATED CLEANER/ SODIUM HYDROXIDE
 Case Number: 1310-73-2
 Quantity Stored At One Time: Not reported
 Quantity Stored at One Time: Not reported
 Annual Quantity String: Not reported
 Annual Quantity String: Not reported
 Measurement Units: Not reported
 Carcinogen: No
 1st Hazard Category: REACTIVE
 2nd Hazard Category: ACUTE

Item Number: FRE
 Chemical Name: FRESHWAVE 1AA ODORS
 Case Number: Not reported
 Quantity Stored At One Time: Not reported
 Quantity Stored at One Time: Not reported
 Annual Quantity String: Not reported
 Annual Quantity String: Not reported
 Measurement Units: Not reported
 Carcinogen: No
 1st Hazard Category: ACUTE
 2nd Hazard Category: CHRONIC

Item Number: GLA
 Chemical Name: GLASS CLEANER
 Case Number: Not reported
 Quantity Stored At One Time: Not reported
 Quantity Stored at One Time: Not reported
 Annual Quantity String: Not reported
 Annual Quantity String: Not reported

MAP FINDINGS

Map ID
 Direction
 Distance
 Distance (ft.)Site

EDR ID Number

Database(s) EPA ID Number

HERTZ CORPORATION KETTNER (Continued)

S105692675

Measurement Units: Not reported
 Carcinogen: No
 1st Hazard Category: CHRONIC
 2nd Hazard Category: Not reported

HMMD UNDERGROUND TANKS:

Tank Number: Not reported
 Tank ID Number: Not reported
 Waste or Product: Not reported
 Tank Contents: Not reported

HMMD VIOLATIONS:

Inspection Date: 01/28/10
 Waste Code: Not reported
 Occurrences: Not reported
 Item Number: 2709

HMMD WASTE STREAMS:

Inspection Date: Not reported
 Waste Item #: Not reported
 Waste Code: Not reported
 Waste Name: Not reported
 Qnty at Inspection: Not reported
 Quantity String: Not reported
 Annual Qty: Not reported
 Annual Qty String: Not reported
 Measurement Unit: Not reported
 Treatment Method: Not reported
 Storage Method: Not reported
 Haz Waste Hauler: Not reported
 Waste Desc: Not reported
 Carcinogen: No

SAN DIEGO CO. SAM:

Case Number: H21044-001
 Agency: DEH Site Assessment & Mitigation
Funding: Non Billable
 FType: Failed Integrity Test
 FStatus: 9
 Date: 1/7/1991
 Date Began: 10/31/1991

241

**HERTZ CAR SALES
 3420 KETTNER
 SAN DIEGO, CA 92101**

**HAZNET S103654166
 N/A**

HAZNET:

Gepaid: CAL000006979
 Contact: HERTZ CAR SALES
 Telephone: 2013072000
 Facility Addr2: Not reported
 Mailing Name: Not reported
 Mailing Address: 3420 KETTNER BLVD
 Mailing City,St,Zip: SAN DIEGO, CA 921011025
 Gen County: San Diego

MAP FINDINGS

Map ID
 Direction
 Distance
 Distance (ft.)Site

EDR ID Number

Database(s) EPA ID Number

HERTZ CAR SALES (Continued)

S103654166

TSD EPA ID: CAT080013352
 TSD County: Los Angeles
 Waste Category: Unspecified oil-containing waste
 Disposal Method: Recycler
 Tons: 1.2510
 Facility County: San Diego

Gepaid: CAL000006979
 Contact: HERTZ CAR SALES
 Telephone: 2013072000
 Facility Addr2: Not reported
 Mailing Name: Not reported
 Mailing Address: 3420 KETTNER BLVD
 Mailing City,St,Zip: SAN DIEGO, CA 921011025
 Gen County: San Diego
 TSD EPA ID: CAD044429835
 TSD County: Los Angeles
 Waste Category: Unspecified aqueous solution
 Disposal Method: Treatment, Tank
 Tons: 6.2550
 Facility County: San Diego

Gepaid: CAL000006979
 Contact: HERTZ CAR SALES
 Telephone: 2013072000
 Facility Addr2: Not reported
 Mailing Name: Not reported
 Mailing Address: 3420 KETTNER BLVD
 Mailing City,St,Zip: SAN DIEGO, CA 921011025
 Gen County: San Diego
 TSD EPA ID: CAD059494310
 TSD County: Santa Clara
 Waste Category: Unspecified oil-containing waste
 Disposal Method: Disposal, Other
 Tons: .3000
 Facility County: San Diego

Gepaid: CAL000006979
 Contact: HERTZ CAR SALES
 Telephone: 2013072000
 Facility Addr2: Not reported
 Mailing Name: Not reported
 Mailing Address: 3420 KETTNER BLVD
 Mailing City,St,Zip: SAN DIEGO, CA 921011025
 Gen County: San Diego
 TSD EPA ID: CAD981696420
 TSD County: Los Angeles
 Waste Category: Oil/water separation sludge
 Disposal Method: Transfer Station
 Tons: 4.7955
 Facility County: San Diego

MAP FINDINGS

Map ID
 Direction
 Distance
 Distance (ft.)Site

EDR ID Number

Database(s) EPA ID Number

241 HERTZ CORPORATION KETTNER
 3420 KETTNER BLVD
 SAN DIEGO, CA 92101

SWEEPS UST S106061803
 San Diego Co. HMMD N/A

SWEEPS UST:

Status: A
 Comp Number: 21044
 Number: 9
 Board Of Equalization: 44-000468
 Ref Date: Not reported
 Act Date: 06-26-92
 Created Date: 02-29-88
 Tank Status: A
 Owner Tank Id: Not reported
 Swrcb Tank Id: 37-000-021044-000001
 Actv Date: Not reported
 Capacity: 10000
 Tank Use: M.V. FUEL
 Stg: P
 Content: REG UNLEADED
 Number Of Tanks: 4

Status: A
 Comp Number: 21044
 Number: 9
 Board Of Equalization: 44-000468
 Ref Date: Not reported
 Act Date: 06-26-92
 Created Date: 02-29-88
 Tank Status: A
 Owner Tank Id: Not reported
 Swrcb Tank Id: 37-000-021044-000002
 Actv Date: Not reported
 Capacity: 10000
 Tank Use: M.V. FUEL
 Stg: P
 Content: REG UNLEADED
 Number Of Tanks: Not reported

Status: A
 Comp Number: 21044
 Number: 9
 Board Of Equalization: 44-000468
 Ref Date: Not reported
 Act Date: 06-26-92
 Created Date: 02-29-88
 Tank Status: A
 Owner Tank Id: Not reported
 Swrcb Tank Id: 37-000-021044-000003
 Actv Date: Not reported
 Capacity: 6000
 Tank Use: M.V. FUEL
 Stg: P
 Content: OTHER
 Number Of Tanks: Not reported

Status: A
 Comp Number: 21044
 Number: 9

MAP FINDINGS

Map ID
 Direction
 Distance
 Distance (ft.)Site

EDR ID Number
 EPA ID Number

Database(s)

HERTZ CORPORATION KETTNER (Continued)

S106061803

Board Of Equalization: 44-000468
 Ref Date: Not reported
 Act Date: 06-26-92
 Created Date: 02-29-88
 Tank Status: A
 Owner Tank Id: Not reported
 Swrcb Tank Id: 37-000-021044-000004
 Actv Date: Not reported
 Capacity: 6000
 Tank Use: OIL
 Stg: W
 Content: Not reported
 Number Of Tanks: Not reported

San Diego Co. HMMD:

Facility ID: 121044
 Inactive Indicator: Active
 Business Code: 6HK28
 SIC: Not reported
 Permit Expiration: Not reported
 Owner: THE HERTZ CORPORATION
 2nd Name: Not reported
 Mailing Address: 3202 N HARBOR DR
 Mailing City,St,Zip: SAN DIEGO, CA 92101
 Map Code/Business Plan on File: Not reported
 Corporate Code: Not reported
 Fire Dept District: Not reported
 Census Tract Number: 61.00
 EPA ID: Not reported
 Gas Station: Not reported
 Inspection Date: 09/22/98
 Reinspection Date: Not reported
 Inspector Name: LEGACY
 Violation Notice Issued: Not reported
 Facility Contact: JOSEPH DOUGLAS
 Delinquent Flag: Not Delinquent
 Last Update: 08/30/10
 Last Delinquent Letter: Not reported
 Delinquent Comment: Not reported
 Last Letter Type: Not reported
 Property Owner: HERTZ CORP
 Property Address: 225 BRAE BLVD
 Property City,St,Zip: PARK RIDGE, NJ 07656
 Tank Owner: THE HERTZ CORPORATION
 Tank Address: 3871 N HARBOR DR
 Tank City,St,Zip: San Diego, CA 92101
 Business Plan Acceptance Date: Not reported
 Reinspection Date Y2K Compatible: Not reported
 Facility Phone: 619-692-9922

HMMD DISCLOSURE INVENTORY:

Item Number: Not reported
 Chemical Name: Not reported
 Case Number: Not reported
 Quantity Stored At One Time: Not reported
 Quantity Stored at One Time: Not reported
 Annual Quantity String: Not reported

MAP FINDINGS

Map ID
 Direction
 Distance
 Distance (ft.)Site

EDR ID Number
 EPA ID Number

Database(s)

HERTZ CORPORATION KETTNER (Continued)

S106061803

Annual Quantity String:	Not reported
Measurement Units:	Not reported
Carcinogen:	No
1st Hazard Category:	Not reported
2nd Hazard Category:	Not reported

HMMD UNDERGROUND TANKS:

Tank Number:	T001
Tank ID Number:	001
Waste or Product:	10000
Tank Contents:	Not reported

Tank Number:	T002
Tank ID Number:	002
Waste or Product:	10000
Tank Contents:	Not reported

Tank Number:	T003
Tank ID Number:	003
Waste or Product:	5000
Tank Contents:	Not reported

Tank Number:	T004
Tank ID Number:	004
Waste or Product:	550
Tank Contents:	Not reported

HMMD VIOLATIONS:

Inspection Date:	Not reported
Waste Code:	Not reported
Occurrences:	Not reported
Item Number:	Not reported

HMMD WASTE STREAMS:

Inspection Date:	Not reported
Waste Item #:	Not reported
Waste Code:	Not reported
Waste Name:	Not reported
Qty at Inspection:	Not reported
Quantity String:	Not reported
Annual Qty:	Not reported
Annual Qty String:	Not reported
Measurement Unit:	Not reported
Treatment Method:	Not reported
Storage Method:	Not reported
Haz Waste Hauler:	Not reported
Waste Desc:	Not reported
Carcinogen:	No

MAP FINDINGS

Map ID
 Direction
 Distance
 Distance (ft.)Site

EDR ID Number

Database(s) EPA ID Number

**242 U S NAVY NAVAL TRAINING CENTER BRAC
 NIMITZ AND ROSECRANS ST
 SAN DIEGO, CA 92106**

**CERCLIS 1000110638
 RCRA-SQG CA2170023202
 FINDS**

CERCLIS:

Site ID: 0902730
 Federal Facility: Federal Facility
 NPL Status: Not on the NPL
 Non NPL Status: Fed Fac Preliminary Assessment Review Start Needed

CERCLIS Site Contact Name(s):

Contact Name: Karen Jurist
 Contact Tel: (415) 972-3219
 Contact Title: Site Assessment Manager (SAM)

Contact Name: Jeff Inglis
 Contact Tel: (415) 972-3095
 Contact Title: Site Assessment Manager (SAM)

Contact Name: Carl Brickner
 Contact Tel: (415) 972-3814
 Contact Title: Site Assessment Manager (SAM)

Contact Name: Martin Hausladen
 Contact Tel: (415) 972-3007
 Contact Title: Remedial Project Manager (RPM)

CERCLIS Site Alias Name(s):

Alias Name: NTC SAN DIEGO CA (GSA)
 Alias Address: Not reported
 CA

Alias Name: SAN DIEGO MC RECRUIT DEPOT
 Alias Address: BARNETT AVE & PACIFIC HWY
 SAN DIEGO, CA 92140

Alias Name: SAN DIEGO FLEET ANTI-SUB WTC
 Alias Address: HARBOR DR
 SAN DIEGO, CA 92147

Alias Name: NAVAL TRAINING CENTER SAN DIEGO
 Alias Address: Not reported
 CA

Alias Name: FORMER NTC SAN DIEGO
 Alias Address: ROSENCRANZ & NIMITZ BLVDS
 SAN DIEGO, CA 93727

Site Description: Not reported

CERCLIS Assessment History:

Action: DISCOVERY
 Date Started: Not reported
 Date Completed: 11/01/86
 Priority Level: Not reported

Action: PRELIMINARY ASSESSMENT
 Date Started: Not reported
 Date Completed: 11/12/91
 Priority Level: Higher priority for further assessment

Action: ENGINEERING EVALUATION/COST ANALYSIS
 Date Started: 01/17/98
 Date Completed: 01/12/00

MAP FINDINGS

Map ID
 Direction
 Distance
 Distance (ft.)Site

EDR ID Number

Database(s) EPA ID Number

U S NAVY NAVAL TRAINING CENTER BRAC (Continued)

1000110638

Priority Level: Not reported

Action: FEDERAL FACILITY REMEDIAL INVESTIGATION/FEASIBILITY STUDY
 Date Started: 04/03/98
 Date Completed: 04/11/02
 Priority Level: Not reported

Action: FEDERAL FACILITY REMEDIAL INVESTIGATION/FEASIBILITY STUDY
 Date Started: 09/07/00
 Date Completed: 04/11/02
 Priority Level: Not reported

Action: Restoration Advisory Board
 Date Started: 01/01/94
 Date Completed: Not reported
 Priority Level: Not reported

RCRA-SQG:

Date form received by agency: 08/15/2002
 Facility name: U S NAVY NAVAL TRAINING CENTER BRAC
 Facility address: NIMITZ AND ROSECRANS ST
 CORNER OF
 SAN DIEGO, CA 92106

EPA ID: CA2170023202
 Mailing address: 2730 MCKEAN ST STE 1
 P W C CODE 930
 SAN DIEGO, CA 921365294

Contact: PAUL CRECELIUS
 Contact address: 2730 MCKEAN ST STE 1 P W C CODE 930
 SAN DIEGO, CA 921365294

Contact country: US
 Contact telephone: (619) 545-6520
 Contact email: Not reported
 EPA Region: 09
 Land type: Federal
 Classification: Small Small Quantity Generator
 Description: Handler: generates more than 100 and less than 1000 kg of hazardous waste during any calendar month and accumulates less than 6000 kg of hazardous waste at any time; or generates 100 kg or less of hazardous waste during any calendar month, and accumulates more than 1000 kg of hazardous waste at any time

Owner/Operator Summary:

Owner/operator name: U S NAVY
 Owner/operator address: NOT REQUIRED
 NOT REQUIRED, CA 99999

Owner/operator country: Not reported
 Owner/operator telephone: (999) 999-9999
 Legal status: Federal
 Owner/Operator Type: Owner
 Owner/Op start date: Not reported
 Owner/Op end date: Not reported

Handler Activities Summary:

U.S. importer of hazardous waste: Unknown

MAP FINDINGS

Map ID
 Direction
 Distance
 Distance (ft.)Site

EDR ID Number

Database(s) EPA ID Number

U S NAVY NAVAL TRAINING CENTER BRAC (Continued)

1000110638

Mixed waste (haz. and radioactive): Unknown
 Recycler of hazardous waste: No
 Transporter of hazardous waste: No
 Treater, storer or disposer of HW: No
 Underground injection activity: No
 On-site burner exemption: Unknown
 Furnace exemption: Unknown
 Used oil fuel burner: No
 Used oil processor: No
 User oil refiner: No
 Used oil fuel marketer to burner: No
 Used oil Specification marketer: No
 Used oil transfer facility: No
 Used oil transporter: No
 Off-site waste receiver: Verified to be non-commercial

Historical Generators:

Date form received by agency: 08/15/2002
 Facility name: U S NAVY NAVAL TRAINING CENTER BRAC
 Classification: Large Quantity Generator

Date form received by agency: 03/01/2002
 Facility name: U S NAVY NAVAL TRAINING CENTER BRAC
 Site name: NAVAL TRAINING CENTER
 Classification: Large Quantity Generator

Date form received by agency: 10/12/2000
 Facility name: U S NAVY NAVAL TRAINING CENTER BRAC
 Site name: NAVAL TRAINING CENTER
 Classification: Large Quantity Generator

Date form received by agency: 03/04/1999
 Facility name: U S NAVY NAVAL TRAINING CENTER BRAC
 Site name: NAVAL TRAINING CENTER
 Classification: Large Quantity Generator

Date form received by agency: 09/01/1996
 Facility name: U S NAVY NAVAL TRAINING CENTER BRAC
 Classification: Large Quantity Generator

Date form received by agency: 02/21/1996
 Facility name: U S NAVY NAVAL TRAINING CENTER BRAC
 Site name: NAVAL TRAINING CENTER
 Classification: Large Quantity Generator

Date form received by agency: 03/12/1992
 Facility name: U S NAVY NAVAL TRAINING CENTER BRAC
 Site name: NAVAL TRAINING CENTER PWC HW O
 Classification: Large Quantity Generator

Date form received by agency: 05/01/1990
 Facility name: U S NAVY NAVAL TRAINING CENTER BRAC
 Site name: US NAVY PBLIC WRKS CTR,NAVL TRAINING CTR
 Classification: Large Quantity Generator

Facility Has Received Notices of Violations:

MAP FINDINGS

Map ID
 Direction
 Distance
 Distance (ft.)Site

EDR ID Number

Database(s) EPA ID Number

U S NAVY NAVAL TRAINING CENTER BRAC (Continued)

1000110638

Regulation violated: FR - 262.10-12.A
 Area of violation: Generators - General
 Date violation determined: 09/27/1994
 Date achieved compliance: 09/27/1999
 Violation lead agency: State
 Enforcement action: Not reported
 Enforcement action date: Not reported
 Enf. disposition status: Not reported
 Enf. disp. status date: Not reported
 Enforcement lead agency: Not reported
 Proposed penalty amount: Not reported
 Final penalty amount: Not reported
 Paid penalty amount: Not reported

Regulation violated: FR - 262.10-12.A
 Area of violation: Generators - General
 Date violation determined: 05/31/1994
 Date achieved compliance: 09/27/1994
 Violation lead agency: State
 Enforcement action: Not reported
 Enforcement action date: Not reported
 Enf. disposition status: Not reported
 Enf. disp. status date: Not reported
 Enforcement lead agency: Not reported
 Proposed penalty amount: Not reported
 Final penalty amount: Not reported
 Paid penalty amount: Not reported

Regulation violated: FR - 262.10-12.A
 Area of violation: Generators - General
 Date violation determined: 04/28/1994
 Date achieved compliance: 05/31/1994
 Violation lead agency: State
 Enforcement action: Not reported
 Enforcement action date: Not reported
 Enf. disposition status: Not reported
 Enf. disp. status date: Not reported
 Enforcement lead agency: Not reported
 Proposed penalty amount: Not reported
 Final penalty amount: Not reported
 Paid penalty amount: Not reported

Regulation violated: FR - 262.10-12.A
 Area of violation: Generators - General
 Date violation determined: 09/09/1993
 Date achieved compliance: 04/28/1994
 Violation lead agency: State
 Enforcement action: Not reported
 Enforcement action date: Not reported
 Enf. disposition status: Not reported
 Enf. disp. status date: Not reported
 Enforcement lead agency: Not reported
 Proposed penalty amount: Not reported
 Final penalty amount: Not reported
 Paid penalty amount: Not reported

Regulation violated: FR - 262.10-12.A

MAP FINDINGS

Map ID
 Direction
 Distance
 Distance (ft.)Site

EDR ID Number

Database(s) EPA ID Number

U S NAVY NAVAL TRAINING CENTER BRAC (Continued)

1000110638

Area of violation: Generators - General
 Date violation determined: 06/11/1993
 Date achieved compliance: 09/09/1993
 Violation lead agency: State
 Enforcement action: Not reported
 Enforcement action date: Not reported
 Enf. disposition status: Not reported
 Enf. disp. status date: Not reported
 Enforcement lead agency: Not reported
 Proposed penalty amount: Not reported
 Final penalty amount: Not reported
 Paid penalty amount: Not reported

Regulation violated: FR - 262.10-12.A
 Area of violation: Generators - General
 Date violation determined: 06/04/1993
 Date achieved compliance: 06/11/1993
 Violation lead agency: State
 Enforcement action: Not reported
 Enforcement action date: Not reported
 Enf. disposition status: Not reported
 Enf. disp. status date: Not reported
 Enforcement lead agency: Not reported
 Proposed penalty amount: Not reported
 Final penalty amount: Not reported
 Paid penalty amount: Not reported

Regulation violated: FR - 262.10-12.A
 Area of violation: Generators - General
 Date violation determined: 04/27/1993
 Date achieved compliance: 06/04/1993
 Violation lead agency: State
 Enforcement action: Not reported
 Enforcement action date: Not reported
 Enf. disposition status: Not reported
 Enf. disp. status date: Not reported
 Enforcement lead agency: Not reported
 Proposed penalty amount: Not reported
 Final penalty amount: Not reported
 Paid penalty amount: Not reported

Regulation violated: FR - 262.10-12.A
 Area of violation: Generators - General
 Date violation determined: 03/31/1993
 Date achieved compliance: 04/27/1993
 Violation lead agency: EPA
 Enforcement action: Not reported
 Enforcement action date: Not reported
 Enf. disposition status: Not reported
 Enf. disp. status date: Not reported
 Enforcement lead agency: Not reported
 Proposed penalty amount: Not reported
 Final penalty amount: Not reported
 Paid penalty amount: Not reported

Regulation violated: FR - 262.30-34.C
 Area of violation: Generators - General

MAP FINDINGS

Map ID
 Direction
 Distance
 Distance (ft.)Site

EDR ID Number

Database(s) EPA ID Number

U S NAVY NAVAL TRAINING CENTER BRAC (Continued)

1000110638

Date violation determined: 03/31/1993
 Date achieved compliance: 04/27/1993
 Violation lead agency: EPA
 Enforcement action: Not reported
 Enforcement action date: Not reported
 Enf. disposition status: Not reported
 Enf. disp. status date: Not reported
 Enforcement lead agency: Not reported
 Proposed penalty amount: Not reported
 Final penalty amount: Not reported
 Paid penalty amount: Not reported

Regulation violated: FR - 268.7
 Area of violation: LDR - General
 Date violation determined: 03/31/1993
 Date achieved compliance: 04/27/1993
 Violation lead agency: EPA
 Enforcement action: Not reported
 Enforcement action date: Not reported
 Enf. disposition status: Not reported
 Enf. disp. status date: Not reported
 Enforcement lead agency: Not reported
 Proposed penalty amount: Not reported
 Final penalty amount: Not reported
 Paid penalty amount: Not reported

Regulation violated: FR - 262.40-43.D
 Area of violation: Generators - General
 Date violation determined: 03/31/1993
 Date achieved compliance: 04/27/1993
 Violation lead agency: EPA
 Enforcement action: Not reported
 Enforcement action date: Not reported
 Enf. disposition status: Not reported
 Enf. disp. status date: Not reported
 Enforcement lead agency: Not reported
 Proposed penalty amount: Not reported
 Final penalty amount: Not reported
 Paid penalty amount: Not reported

Regulation violated: FR - 268.7
 Area of violation: LDR - General
 Date violation determined: 03/30/1993
 Date achieved compliance: 05/26/1993
 Violation lead agency: EPA
 Enforcement action: Not reported
 Enforcement action date: Not reported
 Enf. disposition status: Not reported
 Enf. disp. status date: Not reported
 Enforcement lead agency: Not reported
 Proposed penalty amount: Not reported
 Final penalty amount: Not reported
 Paid penalty amount: Not reported

Regulation violated: FR - 262.30-34.C
 Area of violation: Generators - General
 Date violation determined: 03/30/1993

MAP FINDINGS

Map ID
 Direction
 Distance
 Distance (ft.)Site

EDR ID Number

Database(s) EPA ID Number

U S NAVY NAVAL TRAINING CENTER BRAC (Continued)

1000110638

Date achieved compliance: 05/26/1993
 Violation lead agency: EPA
 Enforcement action: Not reported
 Enforcement action date: Not reported
 Enf. disposition status: Not reported
 Enf. disp. status date: Not reported
 Enforcement lead agency: Not reported
 Proposed penalty amount: Not reported
 Final penalty amount: Not reported
 Paid penalty amount: Not reported

Regulation violated: FR - 262.10-12.A
 Area of violation: Generators - General
 Date violation determined: 03/30/1993
 Date achieved compliance: 05/26/1993
 Violation lead agency: EPA
 Enforcement action: Not reported
 Enforcement action date: Not reported
 Enf. disposition status: Not reported
 Enf. disp. status date: Not reported
 Enforcement lead agency: Not reported
 Proposed penalty amount: Not reported
 Final penalty amount: Not reported
 Paid penalty amount: Not reported

Regulation violated: FR - 262.10-12.A
 Area of violation: Generators - General
 Date violation determined: 05/20/1991
 Date achieved compliance: 01/22/1993
 Violation lead agency: State
 Enforcement action: Not reported
 Enforcement action date: Not reported
 Enf. disposition status: Not reported
 Enf. disp. status date: Not reported
 Enforcement lead agency: Not reported
 Proposed penalty amount: Not reported
 Final penalty amount: Not reported
 Paid penalty amount: Not reported

Regulation violated: FR - 262.10-12.A
 Area of violation: Generators - General
 Date violation determined: 03/15/1991
 Date achieved compliance: 05/20/1991
 Violation lead agency: State
 Enforcement action: Not reported
 Enforcement action date: Not reported
 Enf. disposition status: Not reported
 Enf. disp. status date: Not reported
 Enforcement lead agency: Not reported
 Proposed penalty amount: Not reported
 Final penalty amount: Not reported
 Paid penalty amount: Not reported

Regulation violated: FR - 262.10-12.A
 Area of violation: Generators - General
 Date violation determined: 03/05/1991
 Date achieved compliance: 03/15/1991

MAP FINDINGS

Map ID
 Direction
 Distance
 Distance (ft.)Site

EDR ID Number

Database(s) EPA ID Number

U S NAVY NAVAL TRAINING CENTER BRAC (Continued)

1000110638

Violation lead agency: State
 Enforcement action: Not reported
 Enforcement action date: Not reported
 Enf. disposition status: Not reported
 Enf. disp. status date: Not reported
 Enforcement lead agency: Not reported
 Proposed penalty amount: Not reported
 Final penalty amount: Not reported
 Paid penalty amount: Not reported

Evaluation Action Summary:

Evaluation date: 10/22/2003
 Evaluation: COMPLIANCE EVALUATION INSPECTION ON-SITE
 Area of violation: Not reported
 Date achieved compliance: Not reported
 Evaluation lead agency: State Contractor/Grantee

Evaluation date: 09/27/1994
 Evaluation: COMPLIANCE EVALUATION INSPECTION ON-SITE
 Area of violation: Generators - General
 Date achieved compliance: 09/27/1999
 Evaluation lead agency: State Contractor/Grantee

Evaluation date: 05/31/1994
 Evaluation: COMPLIANCE EVALUATION INSPECTION ON-SITE
 Area of violation: Generators - General
 Date achieved compliance: 09/27/1994
 Evaluation lead agency: State Contractor/Grantee

Evaluation date: 04/28/1994
 Evaluation: COMPLIANCE EVALUATION INSPECTION ON-SITE
 Area of violation: Generators - General
 Date achieved compliance: 05/31/1994
 Evaluation lead agency: State Contractor/Grantee

Evaluation date: 09/09/1993
 Evaluation: COMPLIANCE EVALUATION INSPECTION ON-SITE
 Area of violation: Generators - General
 Date achieved compliance: 04/28/1994
 Evaluation lead agency: State Contractor/Grantee

Evaluation date: 06/11/1993
 Evaluation: COMPLIANCE EVALUATION INSPECTION ON-SITE
 Area of violation: Generators - General
 Date achieved compliance: 09/09/1993
 Evaluation lead agency: State Contractor/Grantee

Evaluation date: 06/04/1993
 Evaluation: COMPLIANCE EVALUATION INSPECTION ON-SITE
 Area of violation: Generators - General
 Date achieved compliance: 06/11/1993
 Evaluation lead agency: State Contractor/Grantee

Evaluation date: 04/27/1993
 Evaluation: COMPLIANCE EVALUATION INSPECTION ON-SITE
 Area of violation: Generators - General
 Date achieved compliance: 06/04/1993

MAP FINDINGS

Map ID
 Direction
 Distance
 Distance (ft.)Site

EDR ID Number

Database(s) EPA ID Number

U S NAVY NAVAL TRAINING CENTER BRAC (Continued)

1000110638

Evaluation lead agency: State Contractor/Grantee

Evaluation date: 01/22/1993
 Evaluation: COMPLIANCE EVALUATION INSPECTION ON-SITE
 Area of violation: LDR - General
 Date achieved compliance: 04/27/1993
 Evaluation lead agency: EPA

Evaluation date: 01/22/1993
 Evaluation: COMPLIANCE EVALUATION INSPECTION ON-SITE
 Area of violation: LDR - General
 Date achieved compliance: 05/26/1993
 Evaluation lead agency: EPA

Evaluation date: 01/22/1993
 Evaluation: COMPLIANCE EVALUATION INSPECTION ON-SITE
 Area of violation: Generators - General
 Date achieved compliance: 04/27/1993
 Evaluation lead agency: EPA

Evaluation date: 01/22/1993
 Evaluation: COMPLIANCE EVALUATION INSPECTION ON-SITE
 Area of violation: Generators - General
 Date achieved compliance: 05/26/1993
 Evaluation lead agency: EPA

Evaluation date: 05/20/1991
 Evaluation: COMPLIANCE EVALUATION INSPECTION ON-SITE
 Area of violation: Generators - General
 Date achieved compliance: 01/22/1993
 Evaluation lead agency: State Contractor/Grantee

Evaluation date: 03/15/1991
 Evaluation: COMPLIANCE EVALUATION INSPECTION ON-SITE
 Area of violation: Generators - General
 Date achieved compliance: 05/20/1991
 Evaluation lead agency: State Contractor/Grantee

Evaluation date: 03/05/1991
 Evaluation: COMPLIANCE EVALUATION INSPECTION ON-SITE
 Area of violation: Generators - General
 Date achieved compliance: 03/15/1991
 Evaluation lead agency: State Contractor/Grantee

FINDS:

Registry ID: 110010469787

Environmental Interest/Information System

RCRAInfo is a national information system that supports the Resource Conservation and Recovery Act (RCRA) program through the tracking of events and activities related to facilities that generate, transport, and treat, store, or dispose of hazardous waste. RCRAInfo allows RCRA program staff to track the notification, permit, compliance, and corrective action activities required under RCRA.

CERCLIS (Comprehensive Environmental Response, Compensation, and Liability Information System) is the Superfund database that is used

MAP FINDINGS

Map ID
 Direction
 Distance
 Distance (ft.)Site

EDR ID Number
 EPA ID Number

Database(s)

U S NAVY NAVAL TRAINING CENTER BRAC (Continued)

1000110638

to support management in all phases of the Superfund program. The system contains information on all aspects of hazardous waste sites, including an inventory of sites, planned and actual site activities, and financial information.

243

**7-ELEVEN STORE #19974
 3070 REYNARD WAY
 SAN DIEGO, CA 92103**

**HIST CORTESE
 LUST
 HIST UST**

**1000281957
 N/A**

CORTESE:

Region: CORTESE
 Facility County Code: 37
 Reg By: LTNKA
 Reg Id: 9UT1974

LUST REG 9:

Region: 9
 Status: Case Closed
 Case Number: 9UT1974
 Local Case: H21085-001
 Substance: Unleaded Gasoline
 Qty Leaked: 0
 Abate Method: FPVE
 Local Agency: San Diego
 How Found: Subsurface Monitoring
 How Stopped: Repair Piping
 Source: Piping
 Cause: Unknown
 Lead Agency: Local Agency
 Case Type: Other ground water affected
 Date Found: 06/10/1991
 Date Stopped: 06/10/1991
 Confirm Date: 06/25/1991
 Submit Workplan: 7/1/91
 Prelim Assess: 05/22/1992
 Desc Pollution: Not reported
 Remed Plan: / /
 Remed Action: 2/7/94
 Began Monitor: Not reported
 Release Date: 06/10/1991
 Enforce Date: Not reported
 Closed Date: 2/17/99
 Enforce Type: Not reported
 Pilot Program: LOP
 Basin Number: 908.21
 GW Depth: 22.3
 Beneficial Use: No Beneficial groundwater use
 NPDES Number: Not reported
 Priority: 1B
 File Dispn: File discarded, case closed
 Interim Remedial Actions: Yes
 Cleanup and Abatement order Number: Not reported
 Waste Discharge Requirement Number: Not reported

HIST UST:

Region: STATE

MAP FINDINGS

Map ID
 Direction
 Distance
 Distance (ft.)Site

EDR ID Number
 EPA ID Number

Database(s)

7-ELEVEN STORE #19974 (Continued)

1000281957

Facility ID: 00000010215
 Facility Type: Gas Station
 Other Type: Not reported
 Total Tanks: 0003
 Contact Name: ROBERT MELOY
 Telephone: 6192787861
 Owner Name: THE SOUTHLAND CORPORATION
 Owner Address: 7839 UNIVERSITY AVENUE
 Owner City,St,Zip: LA MESA, CA 92041

Tank Num: 001
 Container Num: 19974-1
 Year Installed: 1977
 Tank Capacity: 00005737
 Tank Used for: PRODUCT
 Type of Fuel: UNLEADED
 Tank Construction: 0.25 inches
 Leak Detection: Stock Inventor

Tank Num: 002
 Container Num: 19974-2
 Year Installed: 1977
 Tank Capacity: 00009528
 Tank Used for: PRODUCT
 Type of Fuel: REGULAR
 Tank Construction: 0.25 inches
 Leak Detection: Stock Inventor

Tank Num: 003
 Container Num: 19974-3
 Year Installed: Not reported
 Tank Capacity: 00009528
 Tank Used for: PRODUCT
 Type of Fuel: PREMIUM
 Tank Construction: 0.25 inches
 Leak Detection: Stock Inventor

243

**7-ELEVEN FOOD STORE #19974
 3070 REYNARD WY
 SAN DIEGO, CA 92103**

**LUST S104749685
 San Diego Co. HMMD N/A
 EMI
 SAN DIEGO CO. SAM**

LUST:

Region: STATE
 Global Id: T0607300749
 Latitude: 32.737373
 Longitude: -117.170199
 Case Type: LUST Cleanup Site
 Status: Completed - Case Closed
 Status Date: 1999-02-17 00:00:00
 Lead Agency: SAN DIEGO COUNTY LOP
 Case Worker: PV
 Local Agency: Not reported
 RB Case Number: 9UT1974
 LOC Case Number: H21085-001
 File Location: Local Agency
 Potential Media Affect: Aquifer used for drinking water supply
 Potential Contaminants of Concern: Gasoline

MAP FINDINGS

Map ID
 Direction
 Distance
 Distance (ft.)Site

EDR ID Number
 EPA ID Number

Database(s)

7-ELEVEN FOOD STORE #19974 (Continued)

S104749685

Site History: Not reported

[Click here to access the California GeoTracker records for this facility:](#)

San Diego Co. HMMD:

Facility ID:	121085
Inactive Indicator:	Active
Business Code:	6HK28
SIC:	Not reported
Permit Expiration:	Not reported
Owner:	7-ELEVEN, INC.
2nd Name:	ATTN: GASOLINE ACCOUNTING
Mailing Address:	P O BOX 711
Mailing City,St,Zip:	DALLAS, TX 75221
Map Code/Business Plan on File:	Not reported
Corporate Code:	Not reported
Fire Dept District:	San Diego
Census Tract Number:	61.00
EPA ID:	CAD981406937
Gas Station:	Not reported
Inspection Date:	07/10/03
Reinspection Date:	Not reported
Inspector Name:	RHANSEN
Violation Notice Issued:	Not reported
Facility Contact:	MARGARET MELOY
Delinquent Flag:	Not Delinquent
Last Update:	08/30/10
Last Delinquent Letter:	Not reported
Delinquent Comment:	Not reported
Last Letter Type:	Not reported
Property Owner:	WESTAR INVESTMENTS L L C
Property Address:	P O BOX 262
Property City,St,Zip:	DESCANSO, CA 91916
Tank Owner:	7-ELEVEN, INC.
Tank Address:	P.O. BOX 711
Tank City,St,Zip:	Dallas, TX 75221
Business Plan Acceptance Date:	Not reported
Reinspection Date Y2K Compatible:	Not reported
Facility Phone:	619-295-3957

HMMD DISCLOSURE INVENTORY:

Item Number:	Not reported
Chemical Name:	Not reported
Case Number:	Not reported
Quantity Stored At One Time:	Not reported
Quantity Stored at One Time:	Not reported
Annual Quantity String:	Not reported
Annual Quantity String:	Not reported
Measurement Units:	Not reported
Carcinogen:	No
1st Hazard Category:	Not reported
2nd Hazard Category:	Not reported

HMMD UNDERGROUND TANKS:

Tank Number:	T001
Tank ID Number:	RT1389 UNL
Waste or Product:	10000

MAP FINDINGS

Map ID
 Direction
 Distance
 Distance (ft.)Site

EDR ID Number

Database(s) EPA ID Number

7-ELEVEN FOOD STORE #19974 (Continued)

S104749685

Tank Contents: Not reported

Tank Number: T002
 Tank ID Number: RT1389 UNL
 Waste or Product: 10000
 Tank Contents: Not reported

Tank Number: T003
 Tank ID Number: RT1389 UNL
 Waste or Product: 6000
 Tank Contents: Not reported

HMMD VIOLATIONS:

Inspection Date: 10/04/99
 Waste Code: Not reported
 Occurrences: Not reported
 Item Number: 4791

Inspection Date: 12/19/00
 Waste Code: Not reported
 Occurrences: Not reported
 Item Number: 6274

Inspection Date: 12/19/00
 Waste Code: Not reported
 Occurrences: Not reported
 Item Number: 6275

Inspection Date: 12/19/00
 Waste Code: Not reported
 Occurrences: Not reported
 Item Number: 6276

Inspection Date: 12/19/00
 Waste Code: Not reported
 Occurrences: Not reported
 Item Number: 6277

Inspection Date: 12/19/00
 Waste Code: Not reported
 Occurrences: Not reported
 Item Number: 6278

Inspection Date: 12/19/00
 Waste Code: Not reported
 Occurrences: Not reported
 Item Number: 6279

Inspection Date: 12/19/00
 Waste Code: Not reported
 Occurrences: Not reported
 Item Number: 6280

Inspection Date: 07/10/03
 Waste Code: Not reported
 Occurrences: Not reported
 Item Number: 8033

MAP FINDINGS

Map ID
 Direction
 Distance
 Distance (ft.)Site

EDR ID Number

Database(s) EPA ID Number

7-ELEVEN FOOD STORE #19974 (Continued)

S104749685

Inspection Date: 07/10/03
 Waste Code: Not reported
 Occurrences: Not reported
 Item Number: 8034

Inspection Date: 09/09/02
 Waste Code: Not reported
 Occurrences: Not reported
 Item Number: 7600

Inspection Date: 09/09/02
 Waste Code: Not reported
 Occurrences: Not reported
 Item Number: 7601

Inspection Date: 09/09/02
 Waste Code: Not reported
 Occurrences: Not reported
 Item Number: 7602

Inspection Date: 09/09/02
 Waste Code: Not reported
 Occurrences: Not reported
 Item Number: 7603

Inspection Date: 09/09/02
 Waste Code: Not reported
 Occurrences: Not reported
 Item Number: 7604

Inspection Date: 09/09/02
 Waste Code: Not reported
 Occurrences: Not reported
 Item Number: 7605

Inspection Date: 09/09/02
 Waste Code: Not reported
 Occurrences: Not reported
 Item Number: 7606

Inspection Date: 09/09/02
 Waste Code: Not reported
 Occurrences: Not reported
 Item Number: 7607

Inspection Date: 09/09/02
 Waste Code: Not reported
 Occurrences: Not reported
 Item Number: 7608

HMMD WASTE STREAMS:

Inspection Date: Not reported
 Waste Item #: Not reported
 Waste Code: Not reported
 Waste Name: Not reported
 Qnty at Inspection: Not reported
 Quantity String: Not reported

MAP FINDINGS

Map ID
 Direction
 Distance
 Distance (ft.)Site

EDR ID Number
 EPA ID Number

Database(s)

7-ELEVEN FOOD STORE #19974 (Continued)

S104749685

Annual Qty: Not reported
 Annual Qty String: Not reported
 Measurement Unit: Not reported
 Treatment Method: Not reported
 Storage Method: Not reported
 Haz Waste Hauler: Not reported
 Waste Desc: Not reported
 Carcinogen: No

EMI:

Year: 2003
 County Code: 37
 Air Basin: SD
 Facility ID: 3997
 Air District Name: SD
 SIC Code: 5541
 Air District Name: SAN DIEGO COUNTY APCD
 Community Health Air Pollution Info System: Not reported
 Consolidated Emission Reporting Rule: Not reported
 Total Organic Hydrocarbon Gases Tons/Yr: 0
 Reactive Organic Gases Tons/Yr: 0
 Carbon Monoxide Emissions Tons/Yr: 0
 NOX - Oxides of Nitrogen Tons/Yr: 0
 SOX - Oxides of Sulphur Tons/Yr: 0
 Particulate Matter Tons/Yr: 0
 Part. Matter 10 Micrometers & Smlr Tons/Yr: 0

Year: 2004
 County Code: 37
 Air Basin: SD
 Facility ID: 3997
 Air District Name: SD
 SIC Code: 5541
 Air District Name: SAN DIEGO COUNTY APCD
 Community Health Air Pollution Info System: Not reported
 Consolidated Emission Reporting Rule: Not reported
 Total Organic Hydrocarbon Gases Tons/Yr: 0.3238074
 Reactive Organic Gases Tons/Yr: 0.3238074
 Carbon Monoxide Emissions Tons/Yr: 0
 NOX - Oxides of Nitrogen Tons/Yr: 0
 SOX - Oxides of Sulphur Tons/Yr: 0
 Particulate Matter Tons/Yr: 0
 Part. Matter 10 Micrometers & Smlr Tons/Yr: 0

Year: 2005
 County Code: 37
 Air Basin: SD
 Facility ID: 3997
 Air District Name: SD
 SIC Code: 5541
 Air District Name: SAN DIEGO COUNTY APCD
 Community Health Air Pollution Info System: Not reported
 Consolidated Emission Reporting Rule: Not reported
 Total Organic Hydrocarbon Gases Tons/Yr: .3238074
 Reactive Organic Gases Tons/Yr: .3238074
 Carbon Monoxide Emissions Tons/Yr: 0

MAP FINDINGS

Map ID
 Direction
 Distance
 Distance (ft.)Site

EDR ID Number

Database(s) EPA ID Number

7-ELEVEN FOOD STORE #19974 (Continued)

S104749685

NOX - Oxides of Nitrogen Tons/Yr: 0
 SOX - Oxides of Sulphur Tons/Yr: 0
 Particulate Matter Tons/Yr: 0
 Part. Matter 10 Micrometers & Smlr Tons/Yr: 0

Year: 2006
 County Code: 37
 Air Basin: SD
 Facility ID: 3997
 Air District Name: SD
 SIC Code: 5541
 Air District Name: SAN DIEGO COUNTY APCD
 Community Health Air Pollution Info System: Not reported
 Consolidated Emission Reporting Rule: Not reported
 Total Organic Hydrocarbon Gases Tons/Yr: .3238074
 Reactive Organic Gases Tons/Yr: .3238074
 Carbon Monoxide Emissions Tons/Yr: 0
 NOX - Oxides of Nitrogen Tons/Yr: 0
 SOX - Oxides of Sulphur Tons/Yr: 0
 Particulate Matter Tons/Yr: 0
 Part. Matter 10 Micrometers & Smlr Tons/Yr: 0

SAN DIEGO CO. SAM:

Case Number: H21085-001
 Agency: DEH Site Assessment & Mitigation
Funding: LOP - Federal Fund
 FType: Drinking Water Aquifer Impacted
 FStatus: 9
 Date: 2/17/1999
 Date Began: 6/4/1991

244

**AUTO RENT CAR RENTAL
 3346 KETTNER BLVD
 SAN DIEGO, CA 92101**

**HAZNET S108742662
 N/A**

HAZNET:

Gepaid: CAL000271438
 Contact: GEORGE KHOULI/PRES
 Telephone: 6192742174
 Facility Addr2: Not reported
 Mailing Name: Not reported
 Mailing Address: 3346 KETTNER BLVD
 Mailing City,St,Zip: SAN DIEGO, CA 92101
 Gen County: San Diego
 TSD EPA ID: CAT080013352
 TSD County: Los Angeles
 Waste Category: Unspecified organic liquid mixture
 Disposal Method: Recycler
 Tons: 0.06
 Facility County: San Diego

MAP FINDINGS

Map ID
 Direction
 Distance
 Distance (ft.)Site

EDR ID Number
 EPA ID Number

Database(s)

**245 LANCE DICKSON INDEPENDENT VOLVO
 3211 INDIA ST
 SAN DIEGO, CA 92103**

**RCRA-NonGen 1000168323
 FINDS CAD109158246**

RCRA-NonGen:

Date form received by agency: 07/22/1986
 Facility name: LANCE DICKSON INDEPENDENT VOLVO
 Facility address: 3211 INDIA ST
 SAN DIEGO, CA 92103
 EPA ID: CAD109158246
 Mailing address: INDIA ST
 SAN DIEGO, CA 92103
 Contact: ENVIRONMENTAL MANAGER
 Contact address: 3211 INDIA ST
 SAN DIEGO, CA 92103
 Contact country: US
 Contact telephone: (619) 295-8686
 Contact email: Not reported
 EPA Region: 09
 Classification: Non-Generator
 Description: Handler: Non-Generators do not presently generate hazardous waste

Owner/Operator Summary:

Owner/operator name: DICKSON LANCE
 Owner/operator address: NOT REQUIRED
 NOT REQUIRED, ME 99999
 Owner/operator country: Not reported
 Owner/operator telephone: (415) 555-1212
 Legal status: Private
 Owner/Operator Type: Owner
 Owner/Op start date: Not reported
 Owner/Op end date: Not reported
 Owner/operator name: NOT REQUIRED
 Owner/operator address: NOT REQUIRED
 NOT REQUIRED, ME 99999
 Owner/operator country: Not reported
 Owner/operator telephone: (415) 555-1212
 Legal status: Private
 Owner/Operator Type: Operator
 Owner/Op start date: Not reported
 Owner/Op end date: Not reported

Handler Activities Summary:

U.S. importer of hazardous waste: No
 Mixed waste (haz. and radioactive): Unknown
 Recycler of hazardous waste: No
 Transporter of hazardous waste: No
 Treater, storer or disposer of HW: No
 Underground injection activity: No
 On-site burner exemption: No
 Furnace exemption: No
 Used oil fuel burner: No
 Used oil processor: No
 User oil refiner: No
 Used oil fuel marketer to burner: No
 Used oil Specification marketer: No
 Used oil transfer facility: No

MAP FINDINGS

Map ID
 Direction
 Distance
 Distance (ft.)Site

EDR ID Number
 EPA ID Number

Database(s)

LANCE DICKSON INDEPENDENT VOLVO (Continued)

1000168323

Used oil transporter: No
 Off-site waste receiver: Verified to be non-commercial

Violation Status: No violations found

FINDS:

Registry ID: 110002667285

Environmental Interest/Information System

RCRAInfo is a national information system that supports the Resource Conservation and Recovery Act (RCRA) program through the tracking of events and activities related to facilities that generate, transport, and treat, store, or dispose of hazardous waste. RCRAInfo allows RCRA program staff to track the notification, permit, compliance, and corrective action activities required under RCRA.

246

**SAN DIEGO INTERNAT'L AIRPORT
 LINDBERGH-FIRE FIGHT.TEST AREA
 SAN DIEGO, CA**

**Toxic Pits S100676406
 N/A**

Toxic Pits:

Region: 09
 Task #: 89010
 Owner: SAN DIEGO UNIFIED PORT DIST.
 1/2 Mi Limit: Y
 Num. of Pits: 2
 Cease Discharge Due: 09/30/88
 Cease Discharge Complete: 09/30/88
 Closure Due: 03/30/89
Closure Completed: 05/25/89
 Status: CLOSED
 Hydro Geological Assessment Report Due: / /
 Final Hydro Geological Assessment Review Completed: 09/14/88

247

**SOVEREIGN CONST (DEMOLITION)
 3302 PACIFIC HWY
 SAN DIEGO, CA 92101**

**San Diego Co. HMMD S106064968
 N/A**

San Diego Co. HMMD:

Facility ID: 136555
 Inactive Indicator: Active
 Business Code: 6HK70
 SIC: Not reported
 Permit Expiration: Not reported
 Owner: SOVEREIGN CONSTRUCTION, INC
 2nd Name: Not reported
 Mailing Address: P.O. BOX 81145
 Mailing City, St, Zip: SAN DIEGO, CA 92138
 Map Code/Business Plan on File: Not reported
 Corporate Code: Not reported
 Fire Dept District: Not reported
 Census Tract Number: 61.00
 EPA ID: Not reported
 Gas Station: Not reported
 Inspection Date: 05/27/97

MAP FINDINGS

Map ID
 Direction
 Distance
 Distance (ft.)Site

EDR ID Number
 EPA ID Number

Database(s)

SOVEREIGN CONST (DEMOLITION) (Continued)

S106064968

Reinspection Date: Not reported
 Inspector Name: LEGACY
 Violation Notice Issued: Not reported
 Facility Contact: STEVE JOHNSON
 Delinquent Flag: Not Delinquent
 Last Update: 08/30/10
 Last Delinquent Letter: Not reported
 Delinquent Comment: Not reported
 Last Letter Type: Not reported
 Property Owner: METROPOLITAN LIFE INSURANCE CO
 Property Address: 400 S EL CAMINO REAL
 Property City,St,Zip: SAN MATEO, CA 94402
 Tank Owner: Not reported
 Tank Address: Not reported
 Tank City,St,Zip: Not reported
 Business Plan Acceptance Date: Not reported
 Reinspection Date Y2K Compatible: Not reported
 Facility Phone: 619-298-6893

HMMD DISCLOSURE INVENTORY:

Item Number: Not reported
 Chemical Name: Not reported
 Case Number: Not reported
 Quantity Stored At One Time: Not reported
 Quantity Stored at One Time: Not reported
 Annual Quantity String: Not reported
 Annual Quantity String: Not reported
 Measurement Units: Not reported
 Carcinogen: No
 1st Hazard Category: Not reported
 2nd Hazard Category: Not reported

HMMD UNDERGROUND TANKS:

Tank Number: Not reported
 Tank ID Number: Not reported
 Waste or Product: Not reported
 Tank Contents: Not reported

HMMD VIOLATIONS:

Inspection Date: Not reported
 Waste Code: Not reported
 Occurrences: Not reported
 Item Number: Not reported

HMMD WASTE STREAMS:

Inspection Date: Not reported
 Waste Item #: Not reported
 Waste Code: Not reported
 Waste Name: Not reported
 Qnty at Inspection: Not reported
 Quantity String: Not reported
 Annual Qty: Not reported
 Annual Qty String: Not reported
 Measurement Unit: Not reported
 Treatment Method: Not reported
 Storage Method: Not reported

MAP FINDINGS

Map ID
 Direction
 Distance
 Distance (ft.)Site

EDR ID Number
 EPA ID Number

Database(s)

SOVEREIGN CONST (DEMOLITION) (Continued)

S106064968

Haz Waste Hauler: Not reported
 Waste Desc: Not reported
 Carcinogen: No

247

**3302 PACIFIC HWY
 3302 PACIFIC HWY
 SAN DIEGO, CA 92101**

**ERNS 91210168
 N/A**

[Click this hyperlink](#) while viewing on your computer to access additional ERNS detail in the EDR Site Report.

247

**GENERAL DYNAMICS- CONVAIR DIV
 3302 PACIFIC HY
 SAN DIEGO, CA 92101**

**SAN DIEGO CO. SAM S108407064
 N/A**

SAN DIEGO CO. SAM:

Case Number: H04497-001
 Agency: DEH Site Assessment & Mitigation
Funding: LOP - Federal Fund
 FType: Drinking Water Aquifer Impacted
 FStatus: 9
 Date: 3/27/1997
 Date Began: 11/13/1985

Case Number: H04497-002
 Agency: DEH Site Assessment & Mitigation
Funding: LOP - State Fund
 FType: Soils Only
 FStatus: 9
 Date: 10/25/1990
 Date Began: 2/4/1987

Case Number: H04497-004
 Agency: DEH Site Assessment & Mitigation
Funding: LOP - State Fund
 FType: Soils Only
 FStatus: 9
 Date: 4/26/1991
 Date Began: 10/27/1988

Case Number: H04497-005
 Agency: DEH Site Assessment & Mitigation
Funding: Private - VAP
 FType: GW With No Beneficial Use Designation
 FStatus: 9
 Date: 5/29/1992
 Date Began: 5/29/1992

Case Number: H04497-008
 Agency: DEH Site Assessment & Mitigation
Funding: Private - VAP
 FType: GW With No Beneficial Use Designation
 FStatus: 9

MAP FINDINGS

Map ID
 Direction
 Distance
 Distance (ft.)Site

EDR ID Number
 EPA ID Number

Database(s)

GENERAL DYNAMICS- CONVAIR DIV (Continued)

S108407064

Date: 7/28/1997
 Date Began: 10/2/1995

Case Number: H04497-009
 Agency: DEH Site Assessment & Mitigation
Funding: Private - VAP
 FType: GW With No Beneficial Use Designation
 FStatus: 9
 Date: 9/15/1997
 Date Began: 8/26/1996

Case Number: H04497-012
 Agency: DEH Site Assessment & Mitigation
Funding: Private - VAP
 FType: GW With No Beneficial Use Designation
 FStatus: 9
 Date: 7/28/1998
 Date Began: 3/17/1997

Case Number: H04497-013
 Agency: DEH Site Assessment & Mitigation
Funding: Private - VAP
 FType: GW With No Beneficial Use Designation
 FStatus: 9
 Date: 8/21/1997
 Date Began: 2/11/1997

Case Number: H04497-015
 Agency: DEH Site Assessment & Mitigation
Funding: Non Billable
 FType: GW With No Beneficial Use Designation
 FStatus: 9
 Date: 3/13/2000
 Date Began: 3/13/2000

Case Number: H04497-016
 Agency: DEH Site Assessment & Mitigation
Funding: Private - VAP
 FType: Soils Only
 FStatus: 3
 Date: 10/11/2005
 Date Began: Not reported

Case Number: H04497-006
 Agency: DEH Site Assessment & Mitigation
Funding: Private - For Non-LOP Tank
 FType: GW With No Beneficial Use Designation
 FStatus: 9
 Date: 9/15/1997
 Date Began: 4/7/1992

Case Number: H04497-010
 Agency: DEH Site Assessment & Mitigation
Funding: Private - VAP
 FType: GW With No Beneficial Use Designation
 FStatus: 9
 Date: 9/15/1997

MAP FINDINGS

Map ID
 Direction
 Distance
 Distance (ft.)Site

EDR ID Number

Database(s) EPA ID Number

GENERAL DYNAMICS- CONVAIR DIV (Continued)

S108407064

Date Began: Not reported

Case Number: H04497-007
 Agency: DEH Site Assessment & Mitigation
Funding: Private - For Non-LOP Tank
 FType: GW With No Beneficial Use Designation
 FStatus: 9
 Date: 6/30/1997
 Date Began: 7/17/1995

Case Number: H04497-014
 Agency: DEH Site Assessment & Mitigation
Funding: Private - VAP
 FType: GW With No Beneficial Use Designation
 FStatus: 9
 Date: 7/28/1998
 Date Began: Not reported

Case Number: H04497-003
 Agency: DEH Site Assessment & Mitigation
Funding: LOP - State Fund
 FType: Soils Only
 FStatus: 9
 Date: 7/30/1991
 Date Began: 2/4/1987

Case Number: H04497-011
 Agency: DEH Site Assessment & Mitigation
Funding: Private - VAP
 FType: GW With No Beneficial Use Designation
 FStatus: 9
 Date: 9/15/1997
 Date Began: Not reported

247

**GENERAL DYNAMICS/ELECTRONICS
 3302 PACIFIC HY
 SAN DIEGO, CA 92101**

SAN DIEGO CO. SAM

**S106162386
 N/A**

SAN DIEGO CO. SAM:
 Case Number: H14427-006
 Agency: DEH Site Assessment & Mitigation
Funding: Non Billable
 FType: Soils Only
 FStatus: 9
 Date: 5/29/1992
 Date Began: 7/19/1990

MAP FINDINGS

Map ID			EDR ID Number
Direction			
Distance			
Distance (ft.)	Site	Database(s)	EPA ID Number

247	3302 PACIFIC HWY 3302 PACIFIC HWY SAN DIEGO, CA 92101	ERNS	91240323 N/A
-----	--	------	-----------------

[Click this hyperlink](#) while viewing on your computer to access additional ERNS detail in the EDR Site Report.

247	LINDBERGH FIELD FACILITY 3302 PACIFIC HIGHWAY SAN DIEGO, CA 92101	FINDS	1008229221 N/A
-----	--	-------	-------------------

FINDS:

Registry ID: 110021004303

Environmental Interest/Information System

RCRAInfo is a national information system that supports the Resource Conservation and Recovery Act (RCRA) program through the tracking of events and activities related to facilities that generate, transport, and treat, store, or dispose of hazardous waste. RCRAInfo allows RCRA program staff to track the notification, permit, compliance, and corrective action activities required under RCRA.

247	UNITED STATES AIR FORCE 3302 PACIFIC HIGHWAY SAN DIEGO, CA 92186	SLIC HAZNET ENVIROSTOR	S103993306 N/A
-----	---	------------------------------	-------------------

SLIC:

Region:	STATE
Facility Status:	Open - Assessment & Interim Remedial Action
Status Date:	2009-04-13 00:00:00
Global Id:	T10000001008
Lead Agency:	SAN DIEGO RWQCB (REGION 9)
Lead Agency Case Number:	Not reported
Latitude:	32.7361728917901
Longitude:	-117.18189239502
Case Type:	Cleanup Program Site
Case Worker:	BSP
Local Agency:	Not reported
RB Case Number:	Not reported
File Location:	Regional Board
Potential Media Affected:	Sediments, Soil, Surface water
Potential Contaminants of Concern:	Not reported
Site History:	Not reported

Click here to access the California GeoTracker records for this facility:

HAZNET:

Gepaid:	CAL000075124
Contact:	UNITED STATES AIR FORCE
Telephone:	5132557893
Facility Addr2:	Not reported
Mailing Name:	Not reported
Mailing Address:	GENERAL DELIVERY

MAP FINDINGS

Map ID
 Direction
 Distance
 Distance (ft.)Site

EDR ID Number

Database(s) EPA ID Number

UNITED STATES AIR FORCE (Continued)

S103993306

Mailing City,St,Zip: DAYTON, CA 454019999
 Gen County: San Diego
 TSD EPA ID: WAD058367152
 TSD County: 99
 Waste Category: Other empty containers 30 gallons or more
 Disposal Method: Recycler
 Tons: .5000
 Facility County: San Diego

Gepaid: CAL000075124
 Contact: UNITED STATES AIR FORCE
 Telephone: 5132557893
 Facility Addr2: Not reported
 Mailing Name: Not reported
 Mailing Address: GENERAL DELIVERY
 Mailing City,St,Zip: DAYTON, CA 454019999
 Gen County: San Diego
 TSD EPA ID: WAD058367152
 TSD County: 99
 Waste Category: Liquids with halogenated organic compounds > 1000 mg/l
 Disposal Method: Recycler
 Tons: 43.1700
 Facility County: San Diego

Gepaid: CAL000075124
 Contact: UNITED STATES AIR FORCE
 Telephone: 5132557893
 Facility Addr2: Not reported
 Mailing Name: Not reported
 Mailing Address: GENERAL DELIVERY
 Mailing City,St,Zip: DAYTON, CA 454019999
 Gen County: San Diego
 TSD EPA ID: WAD058367152
 TSD County: 99
 Waste Category: Liquids with halogenated organic compounds > 1000 mg/l
 Disposal Method: Disposal, Injection Well
 Tons: 29.1800
 Facility County: San Diego

Gepaid: CAL000075124
 Contact: UNITED STATES AIR FORCE
 Telephone: 5132557893
 Facility Addr2: Not reported
 Mailing Name: Not reported
 Mailing Address: GENERAL DELIVERY
 Mailing City,St,Zip: DAYTON, CA 454019999
 Gen County: San Diego
 TSD EPA ID: WAD059367152
 TSD County: 0
 Waste Category: Liquids with halogenated organic compounds > 1000 mg/l
 Disposal Method: Not reported
 Tons: 10.8000
 Facility County: San Diego

ENVIROSTOR:
 Site Type: Evaluation
 Site Type Detailed: Evaluation

MAP FINDINGS

Map ID
 Direction
 Distance
 Distance (ft.)Site

EDR ID Number
 EPA ID Number

Database(s)

UNITED STATES AIR FORCE (Continued)

S103993306

Acres: 0
 NPL: NO
 Regulatory Agencies: SAN DIEGO COUNTY
 Lead Agency: SAN DIEGO COUNTY
 Program Manager: Not reported
 Supervisor: Referred - Not Assigned
 Division Branch: Cypress
 Facility ID: 37360092
 Site Code: Not reported
 Assembly: 76
 Senate: 39
 Special Program: Not reported
 Status: Refer: 1248 Local Agency
 Status Date: 3/23/2000
 Restricted Use: NO
 Site Mgmt. Req.: NONE SPECIFIED
 Funding: Not Applicable
 Latitude: 32.735979999999998
 Longitude: -117.17831
 APN: NONE SPECIFIED
 Past Use: NONE SPECIFIED
 Potential COC: NONE SPECIFIED
 Confirmed COC: NONE SPECIFIED
 Potential Description: NONE SPECIFIED
 Alias Name: LINDBERGH FIELD FACILITY
 Alias Type: Alternate Name
 Alias Name: 110021004303
 Alias Type: EPA (FRS #)
 Alias Name: 37360092
 Alias Type: Envirostor ID Number

Completed Info:

Completed Area Name: PROJECT WIDE
 Completed Sub Area Name: Not reported
 Completed Document Type: SB 1248 Notification
 Completed Date: 2000-03-23 00:00:00
 Comments: DTSC is not involved with this project.

Future Area Name: Not reported
 Future Sub Area Name: Not reported
 Future Document Type: Not reported
 Future Due Date: Not reported
 Schedule Area Name: Not reported
 Schedule Sub Area Name: Not reported
 Schedule Document Type: Not reported
 Schedule Due Date: Not reported
 Schedule Revised Date: Not reported

247

**HUGHES MISSILE SYSTEMS CO
 3302 PACIFIC HWY
 SAN DIEGO, CA 92101**

**RCRA-NonGen 1000819060
 FINDS CAD983650268
 HAZNET**

RCRA-NonGen:

Date form received by agency: 03/06/1996
 Facility name: HUGHES MISSILE SYSTEMS CO
 Facility address: 3302 PACIFIC HWY
 LINDBERGH FD BLDG 5 AND 51
 SAN DIEGO, CA 92101

MAP FINDINGS

Map ID
 Direction
 Distance
 Distance (ft.)Site

EDR ID Number
 EPA ID Number

Database(s)

HUGHES MISSILE SYSTEMS CO (Continued)

1000819060

EPA ID: CAD983650268
 Contact: CAROL L GOLDSMITH
 Contact address: P O BOX 11337
 TUCSON, AZ 857341337
 Contact country: US
 Contact telephone: (520) 794-5570
 Contact email: Not reported
 EPA Region: 09
 Classification: Non-Generator
 Description: Handler: Non-Generators do not presently generate hazardous waste

Owner/Operator Summary:

Owner/operator name: SAN DIEGO UNIFIED PORT DIST
 Owner/operator address: P O BOX 488
 SAN DIEGO, CA 92112
 Owner/operator country: Not reported
 Owner/operator telephone: (619) 542-7712
 Legal status: Private
 Owner/Operator Type: Owner
 Owner/Op start date: Not reported
 Owner/Op end date: Not reported

Handler Activities Summary:

U.S. importer of hazardous waste: No
 Mixed waste (haz. and radioactive): Unknown
 Recycler of hazardous waste: No
 Transporter of hazardous waste: No
 Treater, storer or disposer of HW: No
 Underground injection activity: No
 On-site burner exemption: No
 Furnace exemption: No
 Used oil fuel burner: No
 Used oil processor: No
 User oil refiner: No
 Used oil fuel marketer to burner: No
 Used oil Specification marketer: No
 Used oil transfer facility: No
 Used oil transporter: No
 Off-site waste receiver: Verified to be non-commercial

Historical Generators:

Date form received by agency: 03/31/1994
 Facility name: HUGHES MISSILE SYSTEMS CO
 Site name: HUGHES MISSILE SYSTEMS CO.
 Classification: Large Quantity Generator

Violation Status: No violations found

FINDS:

Registry ID: 110009550333

Environmental Interest/Information System

RCRAInfo is a national information system that supports the Resource Conservation and Recovery Act (RCRA) program through the tracking of events and activities related to facilities that generate, transport,

MAP FINDINGS

Map ID
 Direction
 Distance
 Distance (ft.)Site

EDR ID Number
 EPA ID Number

Database(s)

HUGHES MISSILE SYSTEMS CO (Continued)

1000819060

and treat, store, or dispose of hazardous waste. RCRAInfo allows RCRA program staff to track the notification, permit, compliance, and corrective action activities required under RCRA.

HAZNET:

Gepaid: CAD983650268
 Contact: HUGHES MISSILE SYSTEMS COMPANY
 Telephone: 6027943000
 Facility Addr2: Not reported
 Mailing Name: Not reported
 Mailing Address: PO BOX 11337 BLDG 801 MS N12
 Mailing City,St,Zip: TUCSON, AZ 857340000
 Gen County: San Diego
 TSD EPA ID: CAD050806850
 TSD County: Los Angeles
 Waste Category: Other inorganic solid waste
 Disposal Method: Not reported
 Tons: 33.7120
 Facility County: San Diego

Gepaid: CAD983650268
 Contact: HUGHES MISSILE SYSTEMS COMPANY
 Telephone: 6027943000
 Facility Addr2: Not reported
 Mailing Name: Not reported
 Mailing Address: PO BOX 11337 BLDG 801 MS N12
 Mailing City,St,Zip: TUCSON, AZ 857340000
 Gen County: San Diego
 TSD EPA ID: CAD050806850
 TSD County: Los Angeles
 Waste Category: Other inorganic solid waste
 Disposal Method: Transfer Station
 Tons: 22.1703
 Facility County: San Diego

Gepaid: CAD983650268
 Contact: HUGHES MISSILE SYSTEMS COMPANY
 Telephone: 6027943000
 Facility Addr2: Not reported
 Mailing Name: Not reported
 Mailing Address: PO BOX 11337 BLDG 801 MS N12
 Mailing City,St,Zip: TUCSON, AZ 857340000
 Gen County: San Diego
 TSD EPA ID: CAD050806850
 TSD County: Los Angeles
 Waste Category: Other empty containers 30 gallons or more
 Disposal Method: Not reported
 Tons: .0900
 Facility County: San Diego

Gepaid: CAD983650268
 Contact: HUGHES MISSILE SYSTEMS COMPANY
 Telephone: 6027943000
 Facility Addr2: Not reported
 Mailing Name: Not reported
 Mailing Address: PO BOX 11337 BLDG 801 MS N12

MAP FINDINGS

Map ID
 Direction
 Distance
 Distance (ft.)Site

EDR ID Number
 EPA ID Number

Database(s)

HUGHES MISSILE SYSTEMS CO (Continued)

1000819060

Mailing City,St,Zip: TUCSON, AZ 857340000
 Gen County: San Diego
 TSD EPA ID: CAD050806850
 TSD County: Los Angeles
 Waste Category: Off-specification, aged, or surplus organics
 Disposal Method: Not reported
 Tons: 1.7500
 Facility County: San Diego

Gepaid: CAD983650268
 Contact: HUGHES MISSILE SYSTEMS COMPANY
 Telephone: 6027943000
 Facility Addr2: Not reported
 Mailing Name: Not reported
 Mailing Address: PO BOX 11337 BLDG 801 MS N12
 Mailing City,St,Zip: TUCSON, AZ 857340000
 Gen County: San Diego
 TSD EPA ID: CAD050806850
 TSD County: Los Angeles
 Waste Category: Hydrocarbon solvents (benzene, hexane, Stoddard, etc.)
 Disposal Method: Recycler
 Tons: .2250
 Facility County: San Diego

[Click this hyperlink](#) while viewing on your computer to access
 65 additional CA_HAZNET: record(s) in the EDR Site Report.

247

**GENERAL DYNAMICS CORPORATION
 3302 PACIFIC HWY SAN DIEGO CA 92101
 SAN DIEGO, CA 92101**

**ICIS 1011586521
 N/A**

ICIS:
 Enforcement Action ID: 09-1987-0018
 FRS ID: 110000886596
 Program ID: NCDB D09#09-86-0036
 Action Name: GENERAL DYNAMICS, CONVAIR DIVISION
 Facility Name: GENERAL DYNAMICS CORPORATION
 Facility Address: 3302 PACIFIC HWY SAN DIEGO CA 92101
 SAN DIEGO, California 92101
 Enforcement Action Type: Civil Judicial Action
 Facility County: San Diego
 EPA Region #: 10

Enforcement Action ID: 09-1987-0018
 FRS ID: 110000886596
 Program ID: TRIS 92101GNRLD3302P
 Action Name: GENERAL DYNAMICS, CONVAIR DIVISION
 Facility Name: GENERAL DYNAMICS CORP., CONVAIR DIV.
 Facility Address: 3302 PACIFIC HWY SAN DIEGO CA 92101
 SAN DIEGO, California 92101
 Enforcement Action Type: Civil Judicial Action
 Facility County: San Diego
 EPA Region #: 10

Enforcement Action ID: 09-1987-0018
 FRS ID: 110000886596
 Program ID: NEI NEICA10876
 Action Name: GENERAL DYNAMICS, CONVAIR DIVISION

MAP FINDINGS

Map ID
 Direction
 Distance
 Distance (ft.)Site

EDR ID Number

Database(s) EPA ID Number

GENERAL DYNAMICS CORPORATION (Continued)

1011586521

Facility Name: Not reported
 Facility Address: 3302 PACIFIC HWY SAN DIEGO CA 92101
 SAN DIEGO, California 92101
 Enforcement Action Type: Civil Judicial Action
 Facility County: San Diego
 EPA Region #: 10

Enforcement Action ID: 09-1987-0018
 FRS ID: 110000886596
 Program ID: NCDB I09#1985111503379 1
 Action Name: GENERAL DYNAMICS, CONVAIR DIVISION
 Facility Name: GENERAL DYNAMICS CORP
 Facility Address: 3302 PACIFIC HWY SAN DIEGO CA 92101
 SAN DIEGO, California 92101
 Enforcement Action Type: Civil Judicial Action
 Facility County: San Diego
 EPA Region #: 10

Enforcement Action ID: 09-1987-0018
 FRS ID: 110000886596
 Program ID: NEI NTICA10876
 Action Name: GENERAL DYNAMICS, CONVAIR DIVISION
 Facility Name: GENERAL DYNAMICS/CONVAIR DIV
 Facility Address: 3302 PACIFIC HWY SAN DIEGO CA 92101
 SAN DIEGO, California 92101
 Enforcement Action Type: Civil Judicial Action
 Facility County: San Diego
 EPA Region #: 10

Enforcement Action ID: 09-1987-0018
 FRS ID: 110000886596
 Program ID: NET 06073371227249
 Action Name: GENERAL DYNAMICS, CONVAIR DIVISION
 Facility Name: GENERAL DYNAMICS/CONVAIR DIV
 Facility Address: 3302 PACIFIC HWY SAN DIEGO CA 92101
 SAN DIEGO, California 92101
 Enforcement Action Type: Civil Judicial Action
 Facility County: San Diego
 EPA Region #: 10

Enforcement Action ID: 09-1987-0018
 FRS ID: 110000886596
 Program ID: FRS 110000886596
 Action Name: GENERAL DYNAMICS, CONVAIR DIVISION
 Facility Name: GENERAL DYNAMICS CONV AIR DIVISION
 Facility Address: 3302 PACIFIC HWY SAN DIEGO CA 92101
 SAN DIEGO, California 92101
 Enforcement Action Type: Civil Judicial Action
 Facility County: San Diego
 EPA Region #: 10

Enforcement Action ID: 09-1987-0018
 FRS ID: 110000886596
 Program ID: RCRAINFO CAD041512427
 Action Name: GENERAL DYNAMICS, CONVAIR DIVISION
 Facility Name: GENERAL DYNAMICS CONVAIR DIVISION
 Facility Address: 3302 PACIFIC HWY SAN DIEGO CA 92101

MAP FINDINGS

Map ID
 Direction
 Distance
 Distance (ft.)Site

EDR ID Number

Database(s) EPA ID Number

GENERAL DYNAMICS CORPORATION (Continued)

1011586521

Enforcement Action Type: SAN DIEGO, California 92101
 Facility County: Civil Judicial Action
 EPA Region #: San Diego
 10

Program ID: FRS 110000886596
 Facility Name: GENERAL DYNAMICS CONV AIR DIVISION
 Address: 3302 PACIFIC HWY
 Tribal Indicator: N
 Fed Facility: Not reported
 NAIC Code: Not reported
 SIC Code: 3679

Program ID: NCDB D09#09-86-0036
 Facility Name: GENERAL DYNAMICS CONV AIR DIVISION
 Address: 3302 PACIFIC HWY
 Tribal Indicator: N
 Fed Facility: Not reported
 NAIC Code: Not reported
 SIC Code: 3679

Program ID: NCDB I09#1985111503379 1
 Facility Name: GENERAL DYNAMICS CONV AIR DIVISION
 Address: 3302 PACIFIC HWY
 Tribal Indicator: N
 Fed Facility: Not reported
 NAIC Code: Not reported
 SIC Code: 3679

Program ID: NEI NEICA10876
 Facility Name: GENERAL DYNAMICS CONV AIR DIVISION
 Address: 3302 PACIFIC HWY
 Tribal Indicator: N
 Fed Facility: Not reported
 NAIC Code: Not reported
 SIC Code: 3679

Program ID: NEI NTICA10876
 Facility Name: GENERAL DYNAMICS CONV AIR DIVISION
 Address: 3302 PACIFIC HWY
 Tribal Indicator: N
 Fed Facility: Not reported
 NAIC Code: Not reported
 SIC Code: 3679

Program ID: NET 06073371227249
 Facility Name: GENERAL DYNAMICS CONV AIR DIVISION
 Address: 3302 PACIFIC HWY
 Tribal Indicator: N
 Fed Facility: Not reported
 NAIC Code: Not reported
 SIC Code: 3679

Program ID: RCRAINFO CAD041512427
 Facility Name: GENERAL DYNAMICS CONV AIR DIVISION
 Address: 3302 PACIFIC HWY

MAP FINDINGS

Map ID		EDR ID Number
Direction		
Distance		
Distance (ft.)Site	Database(s)	EPA ID Number

GENERAL DYNAMICS CORPORATION (Continued)

1011586521

Tribal Indicator:	N
Fed Facility:	Not reported
NAIC Code:	Not reported
SIC Code:	3679
Program ID:	TRIS 92101GNRLD3302P
Facility Name:	GENERAL DYNAMICS CONV AIR DIVISION
Address:	3302 PACIFIC HWY
Tribal Indicator:	N
Fed Facility:	Not reported
NAIC Code:	Not reported
SIC Code:	3679

247

**GENERAL DYNAMICS/ELECTRONICS
3302 PACIFIC HWY
SAN DIEGO, CA 92101**

San Diego Co. HMMD

**S106061217
N/A**

San Diego Co. HMMD:	
Facility ID:	114427
Inactive Indicator:	Active
Business Code:	Not reported
SIC:	Not reported
Permit Expiration:	Not reported
Owner:	GENERAL DYNAMICS/ELECTRONICS
2nd Name:	Not reported
Mailing Address:	P O BOX 85227
Mailing City,St,Zip:	SAN DIEGO, CA 92186
Map Code/Business Plan on File:	Not reported
Corporate Code:	Not reported
Fire Dept District:	Not reported
Census Tract Number:	65.00
EPA ID:	CAT000626747
Gas Station:	Not reported
Inspection Date:	12/16/87
Reinspection Date:	Not reported
Inspector Name:	LEGACY
Violation Notice Issued:	Not reported
Facility Contact:	JENNIFER KRAUS
Delinquent Flag:	Not Delinquent
Last Update:	08/30/10
Last Delinquent Letter:	Not reported
Delinquent Comment:	Not reported
Last Letter Type:	Not reported
Property Owner:	Not reported
Property Address:	Not reported
Property City,St,Zip:	Not reported
Tank Owner:	Not reported
Tank Address:	Not reported
Tank City,St,Zip:	Not reported
Business Plan Acceptance Date:	Not reported
Reinspection Date Y2K Compatible:	Not reported
Facility Phone:	858-573-7707

HMMD DISCLOSURE INVENTORY:

Item Number:	Not reported
Chemical Name:	Not reported
Case Number:	Not reported
Quantity Stored At One Time:	Not reported

MAP FINDINGS

Map ID
 Direction
 Distance
 Distance (ft.)Site

EDR ID Number
 EPA ID Number

Database(s)

GENERAL DYNAMICS/ELECTRONICS (Continued)

S106061217

Quantity Stored at One Time: Not reported
 Annual Quantity String: Not reported
 Annual Quantity String: Not reported
 Measurement Units: Not reported
 Carcinogen: No
 1st Hazard Category: Not reported
 2nd Hazard Category: Not reported

HMMD UNDERGROUND TANKS:

Tank Number: Not reported
 Tank ID Number: Not reported
 Waste or Product: Not reported
 Tank Contents: Not reported

HMMD VIOLATIONS:

Inspection Date: 12/20/84
 Waste Code: Not reported
 Occurrences: Not reported
 Item Number: 1756

Inspection Date: 12/20/84
 Waste Code: Not reported
 Occurrences: Not reported
 Item Number: 1757

Inspection Date: 12/16/87
 Waste Code: Not reported
 Occurrences: Not reported
 Item Number: 2593

Inspection Date: 08/07/86
 Waste Code: Not reported
 Occurrences: Not reported
 Item Number: 2235

Inspection Date: 08/07/86
 Waste Code: Not reported
 Occurrences: Not reported
 Item Number: 2236

Inspection Date: 08/07/86
 Waste Code: Not reported
 Occurrences: Not reported
 Item Number: 2237

HMMD WASTE STREAMS:

Inspection Date: Not reported
 Waste Item #: Not reported
 Waste Code: Not reported
 Waste Name: Not reported
 Qty at Inspection: Not reported
 Quantity String: Not reported
 Annual Qty: Not reported
 Annual Qty String: Not reported
 Measurement Unit: Not reported
 Treatment Method: Not reported

MAP FINDINGS

Map ID
 Direction
 Distance
 Distance (ft.)Site

EDR ID Number
 EPA ID Number

Database(s)

GENERAL DYNAMICS/ELECTRONICS (Continued)

S106061217

Storage Method: Not reported
 Haz Waste Hauler: Not reported
 Waste Desc: Not reported
 Carcinogen: No

247

**GENERAL DYNAMICS- CONVAIR DIV
 3302 PACIFIC HWY
 SAN DIEGO, CA 92101**

**LUST
 SWEEPS UST
 San Diego Co. HMMD
 HAZNET**

**S100726653
 N/A**

LUST REG 9:

Region: 9
 Status: Case Closed
 Case Number: 9UT3000
 Local Case: H04497-006
 Substance: Waste Oil
 Qty Leaked: 0
 Abate Method: Not reported
 Local Agency: San Diego
 How Found: Not reported
 How Stopped: Not reported
 Source: Tank
 Cause: Unknown
 Lead Agency: Local Agency
 Case Type: Soil only
 Date Found: 04/07/1992
 Date Stopped: 08/03/1992
 Confirm Date: 08/03/1992
 Submit Workplan: Not reported
 Prelim Assess: 08/18/1992
 Desc Pollution: Not reported
 Remed Plan: / /
 Remed Action: Not reported
 Began Monitor: Not reported
 Release Date: 08/05/1992
 Enforce Date: Not reported
 Closed Date: 9/15/97
 Enforce Type: Not reported
 Pilot Program: LOP
 Basin Number: 908.21
 GW Depth: Not reported
 Beneficial Use: No Beneficial groundwater use
 NPDES Number: Not reported
 Priority: Medium priority
 File Dispn: File discarded, case closed
 Interim Remedial Actions: Yes
 Cleanup and Abatement order Number: Not reported
 Waste Discharge Requirement Number: Not reported

SWEEPS UST:

Status: A
 Comp Number: 4497
 Number: 9
 Board Of Equalization: 44-008699
 Ref Date: Not reported
 Act Date: 06-26-92

MAP FINDINGS

Map ID
 Direction
 Distance
 Distance (ft.)Site

EDR ID Number

Database(s) EPA ID Number

GENERAL DYNAMICS- CONVAIR DIV (Continued)

S100726653

Created Date: 02-29-88
 Tank Status: A
 Owner Tank Id: Not reported
 Swrcb Tank Id: 37-000-004497-000014
 Actv Date: Not reported
 Capacity: 2500
 Tank Use: CHEMICAL
 Stg: P
 Content: Not reported
 Number Of Tanks: 7

Status: A
 Comp Number: 4497
 Number: 9
 Board Of Equalization: 44-008699
 Ref Date: Not reported
 Act Date: 06-26-92
 Created Date: 02-29-88
 Tank Status: A
 Owner Tank Id: Not reported
 Swrcb Tank Id: 37-000-004497-000015
 Actv Date: Not reported
 Capacity: 2500
 Tank Use: CHEMICAL
 Stg: P
 Content: Not reported
 Number Of Tanks: Not reported

Status: A
 Comp Number: 4497
 Number: 9
 Board Of Equalization: 44-008699
 Ref Date: Not reported
 Act Date: 06-26-92
 Created Date: 02-29-88
 Tank Status: A
 Owner Tank Id: Not reported
 Swrcb Tank Id: 37-000-004497-000016
 Actv Date: Not reported
 Capacity: 15000
 Tank Use: M.V. FUEL
 Stg: P
 Content: OTHER
 Number Of Tanks: Not reported

Status: A
 Comp Number: 4497
 Number: 9
 Board Of Equalization: 44-008699
 Ref Date: Not reported
 Act Date: 06-26-92
 Created Date: 02-29-88
 Tank Status: A
 Owner Tank Id: Not reported
 Swrcb Tank Id: 37-000-004497-000017
 Actv Date: Not reported
 Capacity: 15000

MAP FINDINGS

Map ID
 Direction
 Distance
 Distance (ft.)Site

EDR ID Number
 EPA ID Number

Database(s)

GENERAL DYNAMICS- CONVAIR DIV (Continued)

S100726653

Tank Use:	M.V. FUEL
Stg:	P
Content:	REG UNLEADED
Number Of Tanks:	Not reported
Status:	A
Comp Number:	4497
Number:	9
Board Of Equalization:	44-008699
Ref Date:	Not reported
Act Date:	06-26-92
Created Date:	02-29-88
Tank Status:	A
Owner Tank Id:	Not reported
Swrcb Tank Id:	37-000-004497-000019
Actv Date:	Not reported
Capacity:	20000
Tank Use:	M.V. FUEL
Stg:	P
Content:	OTHER
Number Of Tanks:	Not reported
Status:	A
Comp Number:	4497
Number:	9
Board Of Equalization:	44-008699
Ref Date:	Not reported
Act Date:	06-26-92
Created Date:	02-29-88
Tank Status:	A
Owner Tank Id:	Not reported
Swrcb Tank Id:	37-000-004497-000020
Actv Date:	Not reported
Capacity:	20000
Tank Use:	M.V. FUEL
Stg:	P
Content:	OTHER
Number Of Tanks:	Not reported
Status:	A
Comp Number:	4497
Number:	9
Board Of Equalization:	44-008699
Ref Date:	Not reported
Act Date:	06-26-92
Created Date:	02-29-88
Tank Status:	A
Owner Tank Id:	Not reported
Swrcb Tank Id:	37-000-004497-000021
Actv Date:	Not reported
Capacity:	1000
Tank Use:	UNKNOWN
Stg:	P
Content:	Not reported
Number Of Tanks:	Not reported
Status:	Not reported

MAP FINDINGS

Map ID
 Direction
 Distance
 Distance (ft.)Site

EDR ID Number
 EPA ID Number

Database(s)

GENERAL DYNAMICS- CONVAIR DIV (Continued)

S100726653

Comp Number: 4497
 Number: Not reported
 Board Of Equalization: 44-008699
 Ref Date: Not reported
 Act Date: Not reported
 Created Date: Not reported
 Tank Status: Not reported
 Owner Tank Id: Not reported
 Swrcb Tank Id: 37-000-004497-000001
 Actv Date: Not reported
 Capacity: 1500
 Tank Use: M.V. FUEL
 Stg: PRODUCT
 Content: OTHER
 Number Of Tanks: 14

Status: Not reported
 Comp Number: 4497
 Number: Not reported
 Board Of Equalization: 44-008699
 Ref Date: Not reported
 Act Date: Not reported
 Created Date: Not reported
 Tank Status: Not reported
 Owner Tank Id: Not reported
 Swrcb Tank Id: 37-000-004497-000002
 Actv Date: Not reported
 Capacity: 10000
 Tank Use: CHEMICAL
 Stg: PRODUCT
 Content: Not reported
 Number Of Tanks: Not reported

Status: Not reported
 Comp Number: 4497
 Number: Not reported
 Board Of Equalization: 44-008699
 Ref Date: Not reported
 Act Date: Not reported
 Created Date: Not reported
 Tank Status: Not reported
 Owner Tank Id: Not reported
 Swrcb Tank Id: 37-000-004497-000003
 Actv Date: Not reported
 Capacity: 4000
 Tank Use: UNKNOWN
 Stg: PRODUCT
 Content: Not reported
 Number Of Tanks: Not reported

Status: Not reported
 Comp Number: 4497
 Number: Not reported
 Board Of Equalization: 44-008699
 Ref Date: Not reported
 Act Date: Not reported
 Created Date: Not reported

MAP FINDINGS

Map ID
 Direction
 Distance
 Distance (ft.)Site

EDR ID Number

Database(s) EPA ID Number

GENERAL DYNAMICS- CONVAIR DIV (Continued)

S100726653

Tank Status: Not reported
 Owner Tank Id: Not reported
 Swrcb Tank Id: 37-000-004497-000004
 Actv Date: Not reported
 Capacity: 1500
 Tank Use: UNKNOWN
 Stg: PRODUCT
 Content: Not reported
 Number Of Tanks: Not reported

Status: Not reported
 Comp Number: 4497
 Number: Not reported
 Board Of Equalization: 44-008699
 Ref Date: Not reported
 Act Date: Not reported
 Created Date: Not reported
 Tank Status: Not reported
 Owner Tank Id: Not reported
 Swrcb Tank Id: 37-000-004497-000005
 Actv Date: Not reported
 Capacity: 500
 Tank Use: PETROLEUM
 Stg: WASTE
 Content: Not reported
 Number Of Tanks: Not reported

Status: Not reported
 Comp Number: 4497
 Number: Not reported
 Board Of Equalization: 44-008699
 Ref Date: Not reported
 Act Date: Not reported
 Created Date: Not reported
 Tank Status: Not reported
 Owner Tank Id: Not reported
 Swrcb Tank Id: 37-000-004497-000006
 Actv Date: Not reported
 Capacity: 4000
 Tank Use: UNKNOWN
 Stg: WASTE
 Content: Not reported
 Number Of Tanks: Not reported

Status: Not reported
 Comp Number: 4497
 Number: Not reported
 Board Of Equalization: 44-008699
 Ref Date: Not reported
 Act Date: Not reported
 Created Date: Not reported
 Tank Status: Not reported
 Owner Tank Id: Not reported
 Swrcb Tank Id: 37-000-004497-000007
 Actv Date: Not reported
 Capacity: 10000
 Tank Use: M.V. FUEL

MAP FINDINGS

Map ID
 Direction
 Distance
 Distance (ft.)Site

EDR ID Number

Database(s) EPA ID Number

GENERAL DYNAMICS- CONVAIR DIV (Continued)

S100726653

Stg:	PRODUCT
Content:	OTHER
Number Of Tanks:	Not reported
Status:	Not reported
Comp Number:	4497
Number:	Not reported
Board Of Equalization:	44-008699
Ref Date:	Not reported
Act Date:	Not reported
Created Date:	Not reported
Tank Status:	Not reported
Owner Tank Id:	Not reported
Swrcb Tank Id:	37-000-004497-000008
Actv Date:	Not reported
Capacity:	10000
Tank Use:	M.V. FUEL
Stg:	PRODUCT
Content:	OTHER
Number Of Tanks:	Not reported
Status:	Not reported
Comp Number:	4497
Number:	Not reported
Board Of Equalization:	44-008699
Ref Date:	Not reported
Act Date:	Not reported
Created Date:	Not reported
Tank Status:	Not reported
Owner Tank Id:	Not reported
Swrcb Tank Id:	37-000-004497-000009
Actv Date:	Not reported
Capacity:	10000
Tank Use:	M.V. FUEL
Stg:	PRODUCT
Content:	OTHER
Number Of Tanks:	Not reported
Status:	Not reported
Comp Number:	4497
Number:	Not reported
Board Of Equalization:	44-008699
Ref Date:	Not reported
Act Date:	Not reported
Created Date:	Not reported
Tank Status:	Not reported
Owner Tank Id:	Not reported
Swrcb Tank Id:	37-000-004497-000010
Actv Date:	Not reported
Capacity:	8600
Tank Use:	M.V. FUEL
Stg:	PRODUCT
Content:	OTHER
Number Of Tanks:	Not reported
Status:	Not reported
Comp Number:	4497

MAP FINDINGS

Map ID
 Direction
 Distance
 Distance (ft.)Site

EDR ID Number
 EPA ID Number

Database(s)

GENERAL DYNAMICS- CONVAIR DIV (Continued)

S100726653

Number: Not reported
 Board Of Equalization: 44-008699
 Ref Date: Not reported
 Act Date: Not reported
 Created Date: Not reported
 Tank Status: Not reported
 Owner Tank Id: Not reported
 Swrcb Tank Id: 37-000-004497-000011
 Actv Date: Not reported
 Capacity: 8600
 Tank Use: M.V. FUEL
 Stg: PRODUCT
 Content: OTHER
 Number Of Tanks: Not reported

Status: Not reported
 Comp Number: 4497
 Number: Not reported
 Board Of Equalization: 44-008699
 Ref Date: Not reported
 Act Date: Not reported
 Created Date: Not reported
 Tank Status: Not reported
 Owner Tank Id: Not reported
 Swrcb Tank Id: 37-000-004497-000012
 Actv Date: Not reported
 Capacity: 10000
 Tank Use: M.V. FUEL
 Stg: PRODUCT
 Content: LEADED
 Number Of Tanks: Not reported

Status: Not reported
 Comp Number: 4497
 Number: Not reported
 Board Of Equalization: 44-008699
 Ref Date: Not reported
 Act Date: Not reported
 Created Date: Not reported
 Tank Status: Not reported
 Owner Tank Id: Not reported
 Swrcb Tank Id: 37-000-004497-000013
 Actv Date: Not reported
 Capacity: 10000
 Tank Use: M.V. FUEL
 Stg: PRODUCT
 Content: REG UNLEADED
 Number Of Tanks: Not reported

Status: Not reported
 Comp Number: 4497
 Number: Not reported
 Board Of Equalization: 44-008699
 Ref Date: Not reported
 Act Date: Not reported
 Created Date: Not reported
 Tank Status: Not reported

MAP FINDINGS

Map ID
 Direction
 Distance
 Distance (ft.)Site

EDR ID Number

Database(s) EPA ID Number

GENERAL DYNAMICS- CONVAIR DIV (Continued)

S100726653

Owner Tank Id: Not reported
 Swrcb Tank Id: 37-000-004497-000018
 Actv Date: Not reported
 Capacity: 550
 Tank Use: M.V. FUEL
 Stg: PRODUCT
 Content: LEADED
 Number Of Tanks: Not reported

San Diego Co. HMMD:

Facility ID: 104497
 Inactive Indicator: Active
 Business Code: Not reported
 SIC: Not reported
 Permit Expiration: Not reported
 Owner: GENERAL DYNAMICS
 2nd Name: Not reported
 Mailing Address: PO BOX 85377 M2 88
 Mailing City,St,Zip: SAN DIEGO, CA 92186
 Map Code/Business Plan on File: Not reported
 Corporate Code: Not reported
 Fire Dept District: Federal
 Census Tract Number: 63.00
 EPA ID: CAD041512427
 Gas Station: Not reported
 Inspection Date: 12/16/97
 Reinspection Date: Not reported
 Inspector Name: LEGACY
 Violation Notice Issued: Not reported
 Facility Contact: GERRY F HARDACRE
 Delinquent Flag: Not Delinquent
 Last Update: 08/30/10
 Last Delinquent Letter: Not reported
 Delinquent Comment: Not reported
 Last Letter Type: Not reported
 Property Owner: UNITED STATES OF AMERICA MILIT
 Property Address: Not reported
 Property City,St,Zip: 00000
 Tank Owner: GENERAL DYNAMICS CORP
 Tank Address: POBOX 85377 MZ8825
 Tank City,St,Zip: San Diego, CA 92138
 Business Plan Acceptance Date: Not reported
 Reinspection Date Y2K Compatible: Not reported
 Facility Phone: 619-542-7712

HMMD DISCLOSURE INVENTORY:

Item Number: Not reported
 Chemical Name: Not reported
 Case Number: Not reported
 Quantity Stored At One Time: Not reported
 Quantity Stored at One Time: Not reported
 Annual Quantity String: Not reported
 Annual Quantity String: Not reported
 Measurement Units: Not reported
 Carcinogen: No
 1st Hazard Category: Not reported
 2nd Hazard Category: Not reported

MAP FINDINGS

Map ID
 Direction
 Distance
 Distance (ft.)Site

EDR ID Number

Database(s) EPA ID Number

GENERAL DYNAMICS- CONVAIR DIV (Continued)

S100726653

HMMD UNDERGROUND TANKS:

Tank Number: T001
 Tank ID Number: AT0117-1 M
 Waste or Product: 1500
 Tank Contents: Not reported

Tank Number: T002
 Tank ID Number: AT0468-1 M
 Waste or Product: 10000
 Tank Contents: Not reported

Tank Number: T003
 Tank ID Number: AT0468-2
 Waste or Product: 4000
 Tank Contents: Not reported

Tank Number: T004
 Tank ID Number: AT0468-3
 Waste or Product: 1500
 Tank Contents: Not reported

Tank Number: T005
 Tank ID Number: AT0468-4
 Waste or Product: 500
 Tank Contents: Not reported

Tank Number: T006
 Tank ID Number: AT0468-5
 Waste or Product: 4000
 Tank Contents: Not reported

Tank Number: T007
 Tank ID Number: AT0469-1
 Waste or Product: 10000
 Tank Contents: Not reported

Tank Number: T008
 Tank ID Number: AT0469-2
 Waste or Product: 10000
 Tank Contents: Not reported

Tank Number: T009
 Tank ID Number: AT0469-3
 Waste or Product: 10000
 Tank Contents: Not reported

Tank Number: T010
 Tank ID Number: AT0469-4
 Waste or Product: 8600
 Tank Contents: Not reported

Tank Number: T011
 Tank ID Number: AT0469-5
 Waste or Product: 8600
 Tank Contents: Not reported

Tank Number: T012

MAP FINDINGS

Map ID
 Direction
 Distance
 Distance (ft.)Site

EDR ID Number

Database(s) EPA ID Number

GENERAL DYNAMICS- CONVAIR DIV (Continued)

S100726653

Tank ID Number: AT0714-1
 Waste or Product: 10000
 Tank Contents: Not reported

Tank Number: T013
 Tank ID Number: AT0714-2
 Waste or Product: 10000
 Tank Contents: Not reported

Tank Number: T014
 Tank ID Number: LF-21M MAC
 Waste or Product: 2500
 Tank Contents: Not reported

Tank Number: T015
 Tank ID Number: LF-22M MAC
 Waste or Product: 2500
 Tank Contents: Not reported

Tank Number: T016
 Tank ID Number: NT0564-1
 Waste or Product: 15000
 Tank Contents: Not reported

Tank Number: T017
 Tank ID Number: NT0564-2
 Waste or Product: 15000
 Tank Contents: Not reported

Tank Number: T018
 Tank ID Number: LF-19T
 Waste or Product: 550
 Tank Contents: Not reported

Tank Number: T019
 Tank ID Number: BLDG 9 #1
 Waste or Product: 20000
 Tank Contents: Not reported

Tank Number: T020
 Tank ID Number: BLDG 9 #2
 Waste or Product: 20000
 Tank Contents: Not reported

Tank Number: T021
 Tank ID Number: NT0762
 Waste or Product: 1000
 Tank Contents: Not reported

Tank Number: T022
 Tank ID Number: AT3583
 Waste or Product: 20000
 Tank Contents: Not reported

Tank Number: T023
 Tank ID Number: AT3583
 Waste or Product: 20000

MAP FINDINGS

Map ID
 Direction
 Distance
 Distance (ft.)Site

EDR ID Number

Database(s) EPA ID Number

GENERAL DYNAMICS- CONVAIR DIV (Continued)

S100726653

Tank Contents:	Not reported
Tank Number:	T024
Tank ID Number:	AT3583
Waste or Product:	15000
Tank Contents:	Not reported
Tank Number:	T025
Tank ID Number:	AT3583
Waste or Product:	15000
Tank Contents:	Not reported
Tank Number:	T026
Tank ID Number:	AT3583
Waste or Product:	1000
Tank Contents:	Not reported
Tank Number:	T027
Tank ID Number:	SUMP #7 HE
Waste or Product:	6500
Tank Contents:	Not reported
Tank Number:	T028
Tank ID Number:	SUMP #8 PH
Waste or Product:	900
Tank Contents:	Not reported
Tank Number:	T029
Tank ID Number:	SUMP #9 PA
Waste or Product:	175000
Tank Contents:	Not reported
Tank Number:	T030
Tank ID Number:	SUMP #10 C
Waste or Product:	2750
Tank Contents:	Not reported
Tank Number:	T031
Tank ID Number:	SUMP #11 R
Waste or Product:	9500
Tank Contents:	Not reported
Tank Number:	T032
Tank ID Number:	SUMP #12 R
Waste or Product:	9500
Tank Contents:	Not reported
Tank Number:	T033
Tank ID Number:	SUMP #13 L
Waste or Product:	2500
Tank Contents:	Not reported
Tank Number:	T034
Tank ID Number:	SUMP #14 L
Waste or Product:	2500
Tank Contents:	Not reported

MAP FINDINGS

Map ID
 Direction
 Distance
 Distance (ft.)Site

EDR ID Number
 EPA ID Number

Database(s)

GENERAL DYNAMICS- CONVAIR DIV (Continued)

S100726653

Tank Number: T035
 Tank ID Number: SUMP #15 M
 Waste or Product: 20000
 Tank Contents: Not reported

HMMD VIOLATIONS:

Inspection Date: Not reported
 Waste Code: Not reported
 Occurrences: Not reported
 Item Number: Not reported

HMMD WASTE STREAMS:

Inspection Date: Not reported
 Waste Item #: Not reported
 Waste Code: Not reported
 Waste Name: Not reported
 Qnty at Inspection: Not reported
 Quantity String: Not reported
 Annual Qty: Not reported
 Annual Qty String: Not reported
 Measurement Unit: Not reported
 Treatment Method: Not reported
 Storage Method: Not reported
 Haz Waste Hauler: Not reported
 Waste Desc: Not reported
 Carcinogen: No

HAZNET:

Gepaid: CAT000626747
 Contact: INACT UNDELVR SURVEY 12-21-94
 Telephone: 0
 Facility Addr2: Not reported
 Mailing Name: Not reported
 Mailing Address: PO BOX 85039
 Mailing City,St,Zip: SAN DIEGO, CA 921380000
 Gen County: San Diego
 TSD EPA ID: CAD059494310
 TSD County: San Diego
 Waste Category: Polychlorinated biphenyls and material containing PCB's
 Disposal Method: Transfer Station
 Tons: 1
 Facility County: San Diego

Gepaid: CAT000626747
 Contact: JOHN FIELDS
 Telephone: 8585716704
 Facility Addr2: Not reported
 Mailing Name: Not reported
 Mailing Address: 9665 CHESAPEAKE DR STE 201
 Mailing City,St,Zip: SAN DIEGO, CA 92123
 Gen County: San Diego
 TSD EPA ID: UTD981552177
 TSD County: 99
 Waste Category: Other inorganic solid waste
 Disposal Method: Not reported

MAP FINDINGS

Map ID
 Direction
 Distance
 Distance (ft.)Site

EDR ID Number
 EPA ID Number

Database(s)

GENERAL DYNAMICS- CONVAIR DIV (Continued)

S100726653

Tons: 12.64
 Facility County: Not reported

 Gepaid: CAT000626747
 Contact: JOHN FIELDS
 Telephone: 8585716704
 Facility Addr2: Not reported
 Mailing Name: Not reported
 Mailing Address: 9665 CHESAPEAKE DR STE 201
 Mailing City,St,Zip: SAN DIEGO, CA 92123
 Gen County: San Diego
 TSD EPA ID: UTD981552177
 TSD County: 99
 Waste Category: Other inorganic solid waste
 Disposal Method: Not reported
 Tons: 12.64
 Facility County: Not reported

247

**LINDBERGH FIELD FACILITY
 3302 PACIFIC HIGHWAY
 SAN DIEGO, CA 92101**

**RCRA-NonGen 1008194833
 CAT000626747**

RCRA-NonGen:
 Date form received by agency: 12/17/2002
 Facility name: LINDBERGH FIELD FACILITY
 Facility address: 3302 PACIFIC HIGHWAY
 SAN DIEGO, CA 92101
 EPA ID: CAT000626747
 Mailing address: 9665 CHESAPEAKE DRIVE
 SUITE 201
 SAN DIEGO, CA 92123

 Contact: JOHN FIELDS
 Contact address: 9665 CHESAPEAKE DRIVE SUITE 201
 SAN DIEGO, CA 92123

 Contact country: US
 Contact telephone: 858-514-8822
 Contact email: Not reported
 EPA Region: 09
 Land type: District
 Classification: Non-Generator
 Description: Handler: Non-Generators do not presently generate hazardous waste

Owner/Operator Summary:
 Owner/operator name: SAN DIEGO UNIFIED PORT DISTRICT
 Owner/operator address: Not reported
 Not reported
 Owner/operator country: US
 Owner/operator telephone: Not reported
 Legal status: District
 Owner/Operator Type: Owner
 Owner/Op start date: 01/01/1962
 Owner/Op end date: Not reported

 Owner/operator name: SAN DIEGO UNIFIED PORT DISTRICT
 Owner/operator address: Not reported
 Not reported
 Owner/operator country: US

MAP FINDINGS

Map ID
 Direction
 Distance
 Distance (ft.)Site

EDR ID Number

Database(s) EPA ID Number

LINDBERGH FIELD FACILITY (Continued)

1008194833

Owner/operator telephone: Not reported
 Legal status: Private
 Owner/Operator Type: Owner
 Owner/Op start date: 01/01/1962
 Owner/Op end date: Not reported

Owner/operator name: NOT REQUIRED
 Owner/operator address: NOT REQUIRED
 NOT REQUIRED, ME 99999

Owner/operator country: Not reported
 Owner/operator telephone: (415) 555-1212
 Legal status: Private
 Owner/Operator Type: Operator
 Owner/Op start date: 01/01/0001
 Owner/Op end date: Not reported

Owner/operator name: SAN DIEGO UNIFIED PORT DISTRICT
 Owner/operator address: Not reported
 Not reported

Owner/operator country: US
 Owner/operator telephone: Not reported
 Legal status: District
 Owner/Operator Type: Operator
 Owner/Op start date: 06/30/1997
 Owner/Op end date: Not reported

Handler Activities Summary:

U.S. importer of hazardous waste: No
 Mixed waste (haz. and radioactive): No
 Recycler of hazardous waste: No
 Transporter of hazardous waste: No
 Treater, storer or disposer of HW: No
 Underground injection activity: No
 On-site burner exemption: No
 Furnace exemption: No
 Used oil fuel burner: No
 Used oil processor: No
 User oil refiner: No
 Used oil fuel marketer to burner: No
 Used oil Specification marketer: No
 Used oil transfer facility: No
 Used oil transporter: No
 Off-site waste receiver: Commercial status unknown

Historical Generators:

Date form received by agency: 09/01/1996
 Facility name: LINDBERGH FIELD FACILITY
 Site name: GENERAL DYNAMICS ELECTRONICS DIVISION
 Classification: Small Quantity Generator

Date form received by agency: 08/11/1980
 Facility name: LINDBERGH FIELD FACILITY
 Site name: GENERAL DYNAMICS ELECTRONICS DIVISION
 Classification: Large Quantity Generator

MAP FINDINGS

Map ID
 Direction
 Distance
 Distance (ft.)Site

EDR ID Number
 EPA ID Number

Database(s)

LINDBERGH FIELD FACILITY (Continued)

1008194833

Hazardous Waste Summary:

Waste code: D006
 Waste name: CADMIUM

Waste code: D007
 Waste name: CHROMIUM

Waste code: D008
 Waste name: LEAD

Facility Has Received Notices of Violations:

Regulation violated: FR - 262.10-12.A
 Area of violation: Generators - General
 Date violation determined: 08/07/1986
 Date achieved compliance: 08/07/1991
 Violation lead agency: State
 Enforcement action: Not reported
 Enforcement action date: Not reported
 Enf. disposition status: Not reported
 Enf. disp. status date: Not reported
 Enforcement lead agency: Not reported
 Proposed penalty amount: Not reported
 Final penalty amount: Not reported
 Paid penalty amount: Not reported

Evaluation Action Summary:

Evaluation date: 08/07/1986
 Evaluation: COMPLIANCE EVALUATION INSPECTION ON-SITE
 Area of violation: Not reported
 Date achieved compliance: Not reported
 Evaluation lead agency: State Contractor/Grantee

Evaluation date: 08/07/1986
 Evaluation: NON-FINANCIAL RECORD REVIEW
 Area of violation: Generators - General
 Date achieved compliance: 08/07/1991
 Evaluation lead agency: State Contractor/Grantee

247

**GENERAL DYNAMICS CONVAIR DIV.
 3302 PACIFIC HWY
 SAN DIEGO, CA 92101**

**LUST S100275487
 CHMIRS N/A**

LUST REG 9:

Region: 9
 Status: Preliminary site assessment workplan submitted
 Case Number: 9UT3468
 Local Case: H04497-013
 Substance: 0
 Qty Leaked: Not reported
 Abate Method: Not reported
 Local Agency: San Diego
 How Found: Tank Closure
 How Stopped: Remove Contents
 Source: Unknown
 Cause: Unknown
 Lead Agency: Local Agency
 Case Type: Other ground water affected

MAP FINDINGS

Map ID
 Direction
 Distance
 Distance (ft.)Site

EDR ID Number
 EPA ID Number

Database(s)

GENERAL DYNAMICS CONVAIR DIV. (Continued)

S100275487

Date Found: 02/11/1997
 Date Stopped: 02/11/1997
 Confirm Date: / /
 Submit Workplan: 4/3/97
 Prelim Assess: / /
 Desc Pollution: Not reported
 Remed Plan: / /
 Remed Action: Not reported
 Began Monitor: Not reported
 Release Date: 04/03/1997
 Enforce Date: Not reported
 Closed Date: Not reported
 Enforce Type: Not reported
 Pilot Program: LOP
 Basin Number: 908.21
 GW Depth: 10'
 Beneficial Use: No Beneficial groundwater use
 NPDES Number: 2000-9
 Priority: Not reported
 File Dispn: Administratively opened on database, however no file physically exists
 Interim Remedial Actions: Not reported
 Cleanup and Abatement order Number: Not reported
 Waste Discharge Requirement Number: Not reported

Region: 9
 Status: Case Closed
 Case Number: 9UT3501
 Local Case: H04497-007
 Substance: Waste Oil
 Qty Leaked: 0
 Abate Method: Not reported
 Local Agency: San Diego
 How Found: Tank Closure
 How Stopped: Close Tank
 Source: Tank
 Cause: Spill
 Lead Agency: Local Agency
 Case Type: Other ground water affected
 Date Found: 07/17/1995
 Date Stopped: 07/17/1995
 Confirm Date: / /
 Submit Workplan: Not reported
 Prelim Assess: 07/20/1995
 Desc Pollution: Not reported
 Remed Plan: / /
 Remed Action: Not reported
 Began Monitor: Not reported
 Release Date: 07/17/1995
 Enforce Date: Not reported
 Closed Date: 6/30/97
 Enforce Type: Not reported
 Pilot Program: LOP
 Basin Number: 908.21
 GW Depth: 8'
 Beneficial Use: No Beneficial groundwater use
 NPDES Number: Not reported
 Priority: Medium priority

MAP FINDINGS

Map ID
 Direction
 Distance
 Distance (ft.)Site

EDR ID Number

Database(s) EPA ID Number

GENERAL DYNAMICS CONVAIR DIV. (Continued)

S100275487

File Disp: Administratively opened on database, however no file physically exists
 Interim Remedial Actions: Not reported
 Cleanup and Abatement order Number: Not reported
 Waste Discharge Requirement Number: Not reported

CHMIRS:

OES Incident Number: 8910973
 OES notification: Not reported
 OES Date: Not reported
 OES Time: Not reported
 Incident Date: 31-DEC-89
Date Completed: 31-DEC-89
 Property Use: 700
 Agency Id Number: 37717
 Agency Incident Number: 89-583
 Time Notified: 1310
 Time Completed: Not reported
 Surrounding Area: 700
 Estimated Temperature: 73
 Property Management: C
 Special Studies 1: Not reported
 Special Studies 2: Not reported
 Special Studies 3: Not reported
 Special Studies 4: Not reported
 Special Studies 5: Not reported
 Special Studies 6: Not reported
 More Than Two Substances Involved?: N
 Resp Agncy Personel # Of Decontaminated: 0
 Responding Agency Personel # Of Injuries: 0
 Responding Agency Personel # Of Fatalities: 0
 Others Number Of Decontaminated: 0
 Others Number Of Injuries: 0
 Others Number Of Fatalities: 0
 Vehicle Make/year: Not reported
 Vehicle License Number: Not reported
 Vehicle State: Not reported
 Vehicle Id Number: Not reported
 CA/DOT/PUC/ICC Number: Not reported
 Company Name: Not reported
 Reporting Officer Name/ID: MIKE VERNETTI
 Report Date: 31-DEC-89
 Comments: Not reported
 Facility Telephone: 619 338-2222
 Waterway Involved: Not reported
 Waterway: Not reported
 Spill Site: Not reported
 Cleanup By: Not reported
 Containment: Not reported
 What Happened: Not reported
 Type: Not reported
 Measure: Not reported
 Other: Not reported
 Date/Time: Not reported
 Year: 88-92
 Agency: Not reported
 Incident Date: Not reported
 Admin Agency: Not reported

MAP FINDINGS

Map ID
 Direction
 Distance
 Distance (ft.)Site

EDR ID Number
 EPA ID Number

Database(s)

GENERAL DYNAMICS CONVAIR DIV. (Continued)

S100275487

Amount: Not reported
 Contained: Not reported
 Site Type: Not reported
 E Date: 24-MAY-90
 Substance: Not reported
 Quantity Released: Not reported
 BBLs: Not reported
 Cups: Not reported
 CUFT: Not reported
 Gallons: Not reported
 Grams: Not reported
 Pounds: Not reported
 Liters: Not reported
 Ounces: Not reported
 Pints: Not reported
 Quarts: Not reported
 Sheen: Not reported
 Tons: Not reported
 Unknown: Not reported
 Evacuations: Not reported
 Number of Injuries: Not reported
 Number of Fatalities: Not reported
 Description: Not reported

247

**3302 PACIFIC HWY (PLANT)
 3302 PACIFIC HWY (PLANT)
 SAN DIEGO, CA 92101**

**ERNS 91216966
 N/A**

[Click this hyperlink](#) while viewing on your computer to access additional ERNS detail in the EDR Site Report.

247

**GENERAL DYNAMICS CONVAIR DIVISION
 3302 PACIFIC HIGHWAY
 SAN DIEGO, CA 92101**

**CERC-NFRAP 1000213810
 RCRA-NonGen CAD041512427
 FINDS
 LUST
 HAZNET**

CERC-NFRAP:
 Site ID: 0901329
 Federal Facility: Not a Federal Facility
 NPL Status: Not on the NPL
 Non NPL Status: NFRAP

CERCLIS-NFRAP Site Contact Name(s):
 Contact Title: Not reported
 Contact Name: Carl Brickner
 Contact Tel: (415) 972-3814

Contact Title: Not reported
 Contact Name: Brunilda Davila
 Contact Tel: (415) 972-3162

Contact Title: Not reported

MAP FINDINGS

Map ID
 Direction
 Distance
 Distance (ft.)Site

EDR ID Number

Database(s) EPA ID Number

GENERAL DYNAMICS CONVAIR DIVISION (Continued)

1000213810

Contact Name: Jeff Inglis
 Contact Tel: (415) 972-3095

Contact Title: Not reported
 Contact Name: Karen Jurist
 Contact Tel: (415) 972-3219

Contact Title: Not reported
 Contact Name: Matt Mitguard
 Contact Tel: (415) 972-3096

CERCLIS-NFRAP Site Alias Name(s):

Alias Name: PORT OF SAN DIEGO (OWNER)
 Alias Address: 3165 PACIFIC HWY
 SAN DIEGO, CA 92138

CERCLIS-NFRAP Assessment History:

Action: DISCOVERY
 Date Started: Not reported
 Date Completed: 02/01/1986
 Priority Level: Not reported

Action: PRELIMINARY ASSESSMENT
 Date Started: 12/01/1985
 Date Completed: 10/01/1986
 Priority Level: NFRAP: No further Remedial Action planned

Action: ARCHIVE SITE
 Date Started: Not reported
 Date Completed: 10/01/1986
 Priority Level: Not reported

Action: SITE REASSESSMENT
 Date Started: Not reported
 Date Completed: 01/01/2007
 Priority Level: Not reported

RCRA-NonGen:

Date form received by agency: 04/15/1999
 Facility name: GENERAL DYNAMICS CONVAIR DIVISION
 Site name: GENERAL DYNAMICS/ CONV AIR DIV.
 Facility address: 3302 PACIFIC HWY
 SAN DIEGO, CA 92101
 EPA ID: CAD041512427
 Mailing address: 8787 COMPLEX DR SUITE 202
 SAN DIEGO, CA 92123
 Contact: GERRY HARDACRE
 Contact address: Not reported
 Not reported
 Contact country: Not reported
 Contact telephone: (619) 694-7319
 Contact email: Not reported
 EPA Region: 09
 Land type: Facility is not located on Indian land. Additional information is not known.
 Classification: Non-Generator
 Description: Handler: Non-Generators do not presently generate hazardous waste

MAP FINDINGS

Map ID
 Direction
 Distance
 Distance (ft.)Site

EDR ID Number
 EPA ID Number

Database(s)

GENERAL DYNAMICS CONVAIR DIVISION (Continued)

1000213810

Handler Activities Summary:

U.S. importer of hazardous waste: Unknown
 Mixed waste (haz. and radioactive): Unknown
 Recycler of hazardous waste: Unknown
 Transporter of hazardous waste: Unknown
 Treater, storer or disposer of HW: No
 Underground injection activity: Unknown
 On-site burner exemption: Unknown
 Furnace exemption: Unknown
 Used oil fuel burner: Unknown
 Used oil processor: Unknown
 User oil refiner: Unknown
 Used oil fuel marketer to burner: Unknown
 Used oil Specification marketer: Unknown
 Used oil transfer facility: Unknown
 Used oil transporter: Unknown
 Off-site waste receiver: Verified to be non-commercial

Historical Generators:

Date form received by agency: 11/17/1998
 Facility name: GENERAL DYNAMICS CONVAIR DIVISION
 Classification: Not a generator, verified

Date form received by agency: 09/01/1996
 Facility name: GENERAL DYNAMICS CONVAIR DIVISION
 Classification: Large Quantity Generator

Date form received by agency: 02/27/1996
 Facility name: GENERAL DYNAMICS CONVAIR DIVISION
 Site name: GENERAL DYNAMICS COVAIR DIVISION
 Classification: Large Quantity Generator

Date form received by agency: 03/28/1994
 Facility name: GENERAL DYNAMICS CONVAIR DIVISION
 Site name: GENERAL DYNAMICS, LINDBERGH FIELD PLANT
 Classification: Large Quantity Generator

Date form received by agency: 03/31/1992
 Facility name: GENERAL DYNAMICS CONVAIR DIVISION
 Site name: GENERAL DYNAMICS LINDBERGH FIELD PLANT
 Classification: Large Quantity Generator

Date form received by agency: 04/03/1991
 Facility name: GENERAL DYNAMICS CONVAIR DIVISION
 Site name: GENERAL DYNAMICS/LINDBERGH FILED PLANT 1
 Classification: Large Quantity Generator

Facility Has Received Notices of Violations:

Regulation violated: FR - 262.10-12.A
 Area of violation: Generators - General
 Date violation determined: 06/10/1994
 Date achieved compliance: 06/10/1999
 Violation lead agency: State
 Enforcement action: Not reported
 Enforcement action date: Not reported
 Enf. disposition status: Not reported

MAP FINDINGS

Map ID
 Direction
 Distance
 Distance (ft.)Site

EDR ID Number
 EPA ID Number

Database(s)

GENERAL DYNAMICS CONVAIR DIVISION (Continued)

1000213810

Enf. disp. status date: Not reported
 Enforcement lead agency: Not reported
 Proposed penalty amount: Not reported
 Final penalty amount: Not reported
 Paid penalty amount: Not reported

Regulation violated: FR - 262.10-12.A
 Area of violation: Generators - General
 Date violation determined: 12/12/1991
 Date achieved compliance: 06/10/1994
 Violation lead agency: State
 Enforcement action: Not reported
 Enforcement action date: Not reported
 Enf. disposition status: Not reported
 Enf. disp. status date: Not reported
 Enforcement lead agency: Not reported
 Proposed penalty amount: Not reported
 Final penalty amount: Not reported
 Paid penalty amount: Not reported

Regulation violated: FR - 263
 Area of violation: Transporters - General
 Date violation determined: 04/20/1987
 Date achieved compliance: 06/01/1987
 Violation lead agency: State
 Enforcement action: Not reported
 Enforcement action date: Not reported
 Enf. disposition status: Not reported
 Enf. disp. status date: Not reported
 Enforcement lead agency: Not reported
 Proposed penalty amount: Not reported
 Final penalty amount: Not reported
 Paid penalty amount: Not reported

Regulation violated: FR - 262.50-60
 Area of violation: Generators - General
 Date violation determined: 04/20/1987
 Date achieved compliance: 06/01/1987
 Violation lead agency: State
 Enforcement action: Not reported
 Enforcement action date: Not reported
 Enf. disposition status: Not reported
 Enf. disp. status date: Not reported
 Enforcement lead agency: Not reported
 Proposed penalty amount: Not reported
 Final penalty amount: Not reported
 Paid penalty amount: Not reported

Regulation violated: FR - 262.10-12.A
 Area of violation: Generators - General
 Date violation determined: 12/18/1985
 Date achieved compliance: 04/20/1987
 Violation lead agency: State
 Enforcement action: Not reported
 Enforcement action date: Not reported
 Enf. disposition status: Not reported
 Enf. disp. status date: Not reported

MAP FINDINGS

Map ID
 Direction
 Distance
 Distance (ft.)Site

EDR ID Number
 EPA ID Number

Database(s)

GENERAL DYNAMICS CONVAIR DIVISION (Continued)

1000213810

Enforcement lead agency: Not reported
 Proposed penalty amount: Not reported
 Final penalty amount: Not reported
 Paid penalty amount: Not reported

Evaluation Action Summary:

Evaluation date: 06/10/1994
 Evaluation: COMPLIANCE EVALUATION INSPECTION ON-SITE
 Area of violation: Generators - General
 Date achieved compliance: 06/10/1999
 Evaluation lead agency: State Contractor/Grantee

Evaluation date: 12/12/1991
 Evaluation: COMPLIANCE EVALUATION INSPECTION ON-SITE
 Area of violation: Generators - General
 Date achieved compliance: 06/10/1994
 Evaluation lead agency: State Contractor/Grantee

Evaluation date: 04/20/1987
 Evaluation: NON-FINANCIAL RECORD REVIEW
 Area of violation: Not reported
 Date achieved compliance: Not reported
 Evaluation lead agency: State Contractor/Grantee

Evaluation date: 04/20/1987
 Evaluation: COMPLIANCE EVALUATION INSPECTION ON-SITE
 Area of violation: Generators - General
 Date achieved compliance: 06/01/1987
 Evaluation lead agency: State Contractor/Grantee

Evaluation date: 04/20/1987
 Evaluation: COMPLIANCE EVALUATION INSPECTION ON-SITE
 Area of violation: Transporters - General
 Date achieved compliance: 06/01/1987
 Evaluation lead agency: State Contractor/Grantee

Evaluation date: 12/18/1985
 Evaluation: NON-FINANCIAL RECORD REVIEW
 Area of violation: Generators - General
 Date achieved compliance: 04/20/1987
 Evaluation lead agency: State Contractor/Grantee

Evaluation date: 12/18/1985
 Evaluation: COMPLIANCE EVALUATION INSPECTION ON-SITE
 Area of violation: Not reported
 Date achieved compliance: Not reported
 Evaluation lead agency: State Contractor/Grantee

FINDS:

Registry ID: 110000886596

Environmental Interest/Information System

NCDB (National Compliance Data Base) supports implementation of the Federal Insecticide, Fungicide, and Rodenticide Act (FIFRA) and the Toxic Substances Control Act (TSCA). The system tracks inspections in regions and states with cooperative agreements, enforcement actions,

MAP FINDINGS

Map ID
 Direction
 Distance
 Distance (ft.)Site

EDR ID Number
 EPA ID Number

Database(s)

GENERAL DYNAMICS CONVAIR DIVISION (Continued)

1000213810

and settlements.

The NEI (National Emissions Inventory) database contains information on stationary and mobile sources that emit criteria air pollutants and their precursors, as well as hazardous air pollutants (HAPs).

US EPA TRIS (Toxics Release Inventory System) contains information from facilities on the amounts of over 300 listed toxic chemicals that these facilities release directly to air, water, land, or that are transported off-site.

RCRAInfo is a national information system that supports the Resource Conservation and Recovery Act (RCRA) program through the tracking of events and activities related to facilities that generate, transport, and treat, store, or dispose of hazardous waste. RCRAInfo allows RCRA program staff to track the notification, permit, compliance, and corrective action activities required under RCRA.

ICIS (Integrated Compliance Information System) is the Integrated Compliance Information System and provides a database that, when complete, will contain integrated Enforcement and Compliance information across most of EPA's programs. The vision for ICIS is to replace EPA's independent databases that contain Enforcement data with a single repository for that information. Currently, ICIS contains all Federal Administrative and Judicial enforcement actions. This information is maintained in ICIS by EPA in the Regional offices and it Headquarters. A future release of ICIS will replace the Permit Compliance System (PCS) which supports the NPDES and will integrate that information with Federal actions already in the system. ICIS also has the capability to track other activities occurring in the Region that support Compliance and Enforcement programs. These include; Incident Tracking, Compliance Assistance, and Compliance Monitoring.

LUST REG 9:

Region: 9
 Status: Case Closed
 Case Number: 9UT1395
 Local Case: H04497-002
 Substance: Boiler Fuel
 Qty Leaked: Not reported
 Abate Method: Excavate and Dispose - remove contaminated soil and dispose in approved site
 Local Agency: San Diego
 How Found: Tank Closure
 How Stopped: Close Tank
 Source: Tank
 Cause: Not reported
 Lead Agency: Local Agency
 Case Type: Soil only
 Date Found: 12/16/1986
 Date Stopped: 12/16/1986
 Confirm Date: 09/18/1987
 Submit Workplan: Not reported
 Prelim Assess: 03/24/1987
 Desc Pollution: Not reported
 Remed Plan: / /

MAP FINDINGS

Map ID
 Direction
 Distance
 Distance (ft.)Site

EDR ID Number

Database(s) EPA ID Number

GENERAL DYNAMICS CONVAIR DIVISION (Continued)

1000213810

Remed Action: Not reported
 Began Monitor: Not reported
 Release Date: 02/08/1987
 Enforce Date: Not reported
 Closed Date: 9/18/87
 Enforce Type: Not reported
 Pilot Program: LOP
 Basin Number: 908.21
 GW Depth: Not reported
 Beneficial Use: Not reported
 NPDES Number: Not reported
 Priority: Low priority. Priority ranking can change over time.
 File Dispn: File discarded, case closed
 Interim Remedial Actions: Yes
 Cleanup and Abatement order Number: Not reported
 Waste Discharge Requirement Number: Not reported

Region: 9
 Status: Case Closed
 Case Number: 9UT1396
 Local Case: H04497-003
 Substance: Waste Oil
 Qty Leaked: 0
 Abate Method: Excavate and Dispose - remove contaminated soil and dispose in approved site

Local Agency: San Diego
 How Found: Tank Closure
 How Stopped: Close Tank
 Source: Tank
 Cause: Not reported
 Lead Agency: Local Agency
 Case Type: Soil only
 Date Found: 01/01/1987
 Date Stopped: 01/01/1987
 Confirm Date: 02/04/1987
 Submit Workplan: Not reported
 Prelim Assess: 06/07/1989
 Desc Pollution: 5/21/91
 Remed Plan: / /
 Remed Action: Not reported
 Began Monitor: Not reported
 Release Date: 02/04/1987
 Enforce Date: Not reported
 Closed Date: 7/16/91
 Enforce Type: Not reported
 Pilot Program: LOP
 Basin Number: 908.21
 GW Depth: 8'
 Beneficial Use: Not reported
 NPDES Number: Not reported
 Priority: Low priority. Priority ranking can change over time.
 File Dispn: File discarded, case closed
 Interim Remedial Actions: Yes
 Cleanup and Abatement order Number: Not reported
 Waste Discharge Requirement Number: Not reported

Region: 9

MAP FINDINGS

Map ID
 Direction
 Distance
 Distance (ft.)Site

EDR ID Number
 EPA ID Number

Database(s)

GENERAL DYNAMICS CONVAIR DIVISION (Continued)

1000213810

Status: Case Closed
 Case Number: 9UT190
 Local Case: H04497-001
 Substance: Gasoline
 Qty Leaked: Not reported
 Abate Method: EDITVE
 Local Agency: San Diego
 How Found: Other Means
 How Stopped: Close Tank
 Source: Tank
 Cause: Overfill
 Lead Agency: Local Agency
 Case Type: Aquifer affected
 Date Found: 11/04/1985
 Date Stopped: 12/01/1986
 Confirm Date: 11/13/1985
 Submit Workplan: Not reported
 Prelim Assess: 01/18/1989
 Desc Pollution: Not reported
 Remed Plan: 07/21/1992
 Remed Action: Not reported
 Began Monitor: Not reported
 Release Date: 11/04/1985
 Enforce Date: Not reported
 Closed Date: 3/27/97
 Enforce Type: Not reported
 Pilot Program: LOP
 Basin Number: 908.21
 GW Depth: 5.3'
 Beneficial Use: NBNB/E
 NPDES Number: Not reported
 Priority: 1B
 File Dispn: File discarded, case closed
 Interim Remedial Actions: Yes
 Cleanup and Abatement order Number: Not reported
 Waste Discharge Requirement Number: Not reported

Region: 9
 Status: Case Closed
 Case Number: 9UT2371
 Local Case: H04497-004
 Substance: Gasoline
 Qty Leaked: Not reported
 Abate Method: Not reported
 Local Agency: San Diego
 How Found: Tank Closure
 How Stopped: Close Tank
 Source: Not reported
 Cause: Not reported
 Lead Agency: Local Agency
 Case Type: Soil only
 Date Found: 10/27/1988
 Date Stopped: 10/27/1988
 Confirm Date: 10/27/1988
 Submit Workplan: Not reported
 Prelim Assess: / /
 Desc Pollution: 2/21/91

MAP FINDINGS

Map ID
 Direction
 Distance
 Distance (ft.)Site

EDR ID Number
 EPA ID Number

Database(s)

GENERAL DYNAMICS CONVAIR DIVISION (Continued)

1000213810

Remed Plan: / /
 Remed Action: Not reported
 Began Monitor: Not reported
 Release Date: 11/03/1988
 Enforce Date: Not reported
 Closed Date: 4/26/91
 Enforce Type: Not reported
 Pilot Program: LOP
 Basin Number: 908.21
 GW Depth: 9'
 Beneficial Use: Not reported
 NPDES Number: Not reported
 Priority: Low priority. Priority ranking can change over time.
 File Dispn: File discarded, case closed
 Interim Remedial Actions: Yes
 Cleanup and Abatement order Number: Not reported
 Waste Discharge Requirement Number: Not reported

HAZNET:

Gepaid: CAD041512427
 Contact: GENERAL DYNAMICS
 Telephone: 7038763000
 Facility Addr2: Not reported
 Mailing Name: Not reported
 Mailing Address: 8787 COMPLEX DRIVE STE 202
 Mailing City,St,Zip: SAN DIEGO, CA 921230000
 Gen County: San Diego
 TSD EPA ID: CAD050806850
 TSD County: Los Angeles
 Waste Category: Not reported
 Disposal Method: Transfer Station
 Tons: 1.0000
 Facility County: San Diego

Gepaid: CAD041512427
 Contact: GENERAL DYNAMICS
 Telephone: 7038763000
 Facility Addr2: Not reported
 Mailing Name: Not reported
 Mailing Address: 8787 COMPLEX DRIVE STE 202
 Mailing City,St,Zip: SAN DIEGO, CA 921230000
 Gen County: San Diego
 TSD EPA ID: CAD050806850
 TSD County: Los Angeles
 Waste Category: Other inorganic solid waste
 Disposal Method: Transfer Station
 Tons: .1500
 Facility County: San Diego

Gepaid: CAD041512427
 Contact: GENERAL DYNAMICS
 Telephone: 7038763000
 Facility Addr2: Not reported
 Mailing Name: Not reported
 Mailing Address: 8787 COMPLEX DRIVE STE 202
 Mailing City,St,Zip: SAN DIEGO, CA 921230000
 Gen County: San Diego

MAP FINDINGS

Map ID
 Direction
 Distance
 Distance (ft.)Site

EDR ID Number
 EPA ID Number

Database(s)

GENERAL DYNAMICS CONVAIR DIVISION (Continued)

1000213810

TSD EPA ID: CAD050806850
 TSD County: Los Angeles
 Waste Category: Drilling mud
 Disposal Method: Transfer Station
 Tons: 5.2000
 Facility County: San Diego

Gepaid: CAD041512427
 Contact: GENERAL DYNAMICS
 Telephone: 7038763000
 Facility Addr2: Not reported
 Mailing Name: Not reported
 Mailing Address: 8787 COMPLEX DRIVE STE 202
 Mailing City,St,Zip: SAN DIEGO, CA 921230000
 Gen County: San Diego
 TSD EPA ID: CAD050806850
 TSD County: Los Angeles
 Waste Category: Waste oil and mixed oil
 Disposal Method: Recycler
 Tons: 13.4650
 Facility County: San Diego

Gepaid: CAD041512427
 Contact: GENERAL DYNAMICS
 Telephone: 7038763000
 Facility Addr2: Not reported
 Mailing Name: Not reported
 Mailing Address: 8787 COMPLEX DRIVE STE 202
 Mailing City,St,Zip: SAN DIEGO, CA 921230000
 Gen County: San Diego
 TSD EPA ID: CAD050806850
 TSD County: Los Angeles
 Waste Category: Halogenated solvents (chloroform, methyl chloride, perchloroethylene, etc.)
 Disposal Method: Transfer Station
 Tons: 1.0000
 Facility County: San Diego

[Click this hyperlink](#) while viewing on your computer to access 219 additional CA_HAZNET: record(s) in the EDR Site Report.

247

**GENERAL DYNAMICS, LIND. FIELD
 3302 PACIFIC HWY NO BLDG#
 SAN DIEGO, CA 92101**

**LUST 1000214009
 N/A**

LUST REG 9:

Region: 9
 Status: Preliminary site assessment workplan submitted
 Case Number: 9UT2372
 Local Case: T00406
 Substance: Gasoline
 Qty Leaked: Not reported
 Abate Method: Excavate and Dispose - remove contaminated soil and dispose in approved site
 Local Agency: San Diego
 How Found: Tank Closure
 How Stopped: Close Tank
 Source: Tank

MAP FINDINGS

Map ID
 Direction
 Distance
 Distance (ft.)Site

EDR ID Number
 EPA ID Number

Database(s)

GENERAL DYNAMICS, LIND. FIELD (Continued)

1000214009

Cause: Corrosion
 Lead Agency: Local Agency
 Case Type: Soil only
 Date Found: / /
 Date Stopped: 11/12/1986
 Confirm Date: / /
 Submit Workplan: 11/13/86
 Prelim Assess: / /
 Desc Pollution: Not reported
 Remed Plan: / /
 Remed Action: Not reported
 Began Monitor: Not reported
 Release Date: 11/13/1986
 Enforce Date: Not reported
 Closed Date: Not reported
 Enforce Type: Not reported
 Pilot Program: LOP
 Basin Number: 908.21
 GW Depth: 8'
 Beneficial Use: No Beneficial groundwater use
 NPDES Number: Not reported
 Priority: Not reported
 File Dispn: File discarded, case closed
 Interim Remedial Actions: Yes
 Cleanup and Abatement order Number: Not reported
 Waste Discharge Requirement Number: Not reported

247

**GENERAL DYNAMICS ELECTRONICS DIVISION
 3302 PACIFIC HIGHWAY
 SAN DIEGO, CA 92101**

**HIST CORTESE
 CHMIRS
 HAZNET**

**S100277370
 N/A**

CORTESE:

Region: CORTESE
 Facility County Code: 37
 Reg By: LTNKA
 Reg Id: 9UT1395

Region: CORTESE
 Facility County Code: 37
 Reg By: LTNKA
 Reg Id: 9UT1396

Region: CORTESE
 Facility County Code: 37
 Reg By: LTNKA
 Reg Id: 9UT3000

Region: CORTESE
 Facility County Code: 37
 Reg By: LTNKA
 Reg Id: 9UT3468

Region: CORTESE
 Facility County Code: 37
 Reg By: LTNKA
 Reg Id: 9UT3501

Region: CORTESE

MAP FINDINGS

Map ID
 Direction
 Distance
 Distance (ft.)Site

EDR ID Number
 EPA ID Number

Database(s)

GENERAL DYNAMICS ELECTRONICS DIVISION (Continued)

S100277370

Facility County Code:	37
Reg By:	LTNKA
Reg Id:	9UT2371
Region:	CORTESE
Facility County Code:	37
Reg By:	LTNKA
Reg Id:	9UT190
CHMIRS:	
OES Incident Number:	9115933
OES notification:	Not reported
OES Date:	Not reported
OES Time:	Not reported
Incident Date:	15-MAR-91
Date Completed:	15-MAR-91
Property Use:	700
Agency Id Number:	37140
Agency Incident Number:	45878
Time Notified:	1021
Time Completed:	1145
Surrounding Area:	700
Estimated Temperature:	57
Property Management:	P
Special Studies 1:	Not reported
Special Studies 2:	Not reported
Special Studies 3:	Not reported
Special Studies 4:	Not reported
Special Studies 5:	Not reported
Special Studies 6:	Not reported
More Than Two Substances Involved?:	N
Resp Agncy Personel # Of Decontaminated:	0
Responding Agency Personel # Of Injuries:	0
Responding Agency Personel # Of Fatalities:	0
Others Number Of Decontaminated:	2
Others Number Of Injuries:	2
Others Number Of Fatalities:	0
Vehicle Make/year:	UNKNOWN
Vehicle License Number:	Not reported
Vehicle State:	Not reported
Vehicle Id Number:	Not reported
CA/DOT/PUC/ICC Number:	Not reported
Company Name:	PACIFIC TREATMENT
Reporting Officer Name/ID:	JERRY GRAY 11306
Report Date:	15-MAR-91
Comments:	N
Facility Telephone:	619 533-4300
Waterway Involved:	Not reported
Waterway:	Not reported
Spill Site:	Not reported
Cleanup By:	Not reported
Containment:	Not reported
What Happened:	Not reported
Type:	Not reported
Measure:	Not reported
Other:	Not reported
Date/Time:	Not reported

MAP FINDINGS

Map ID
 Direction
 Distance
 Distance (ft.)Site

EDR ID Number
 EPA ID Number

Database(s)

GENERAL DYNAMICS ELECTRONICS DIVISION (Continued)

S100277370

Year: 88-92
 Agency: Not reported
 Incident Date: Not reported
 Admin Agency: Not reported
 Amount: Not reported
 Contained: Not reported
 Site Type: Not reported
 E Date: 18-JUN-92
 Substance: Not reported
 Quantity Released: Not reported
 BBLS: Not reported
 Cups: Not reported
 CUFT: Not reported
 Gallons: Not reported
 Grams: Not reported
 Pounds: Not reported
 Liters: Not reported
 Ounces: Not reported
 Pints: Not reported
 Quarts: Not reported
 Sheen: Not reported
 Tons: Not reported
 Unknown: Not reported
 Evacuations: Not reported
 Number of Injuries: Not reported
 Number of Fatalities: Not reported
 Description: Not reported

HAZNET:

Gepaid: CAT000626747
 Contact: INACT UNDELVR SURVEY 12-21-94
 Telephone: --
 Facility Addr2: Not reported
 Mailing Name: Not reported
 Mailing Address: PO BOX 85039
 Mailing City,St,Zip: SAN DIEGO, CA 921380000
 Gen County: San Diego
 TSD EPA ID: Not reported
 TSD County: 99
 Waste Category: Other inorganic solid waste
 Disposal Method: Not reported
 Tons: 3.63
 Facility County: Not reported

247

**GENERAL DYNAMICS- CONVAIR DIV
 3302 PACIFIC HY
 SAN DIEGO, CA 92101**

**LUST S105690624
 SLIC N/A**

LUST:

Region: STATE
 Global Id: T0607300235
 Latitude: 32.7359297
 Longitude: -117.1783063
 Case Type: LUST Cleanup Site
 Status: Completed - Case Closed
 Status Date: 1990-10-25 00:00:00
 Lead Agency: SAN DIEGO COUNTY LOP

MAP FINDINGS

Map ID
 Direction
 Distance
 Distance (ft.)Site

EDR ID Number
 EPA ID Number

Database(s)

GENERAL DYNAMICS- CONVAIR DIV (Continued)

S105690624

Case Worker: DL
 Local Agency: Not reported
 RB Case Number: 9UT1395
 LOC Case Number: H04497-002
 File Location: Local Agency
 Potential Media Affect: Soil
 Potential Contaminants of Concern: Heating Oil / Fuel Oil
 Site History: Not reported

[Click here to access the California GeoTracker records for this facility:](#)

Region: STATE
 Global Id: T0607300680
 Latitude: 32.7359297
 Longitude: -117.1783063
 Case Type: LUST Cleanup Site
 Status: Completed - Case Closed
 Status Date: 1997-03-27 00:00:00
 Lead Agency: SAN DIEGO COUNTY LOP
 Case Worker: DL
 Local Agency: Not reported
 RB Case Number: 9UT190
 LOC Case Number: H04497-001
 File Location: Local Agency
 Potential Media Affect: Aquifer used for drinking water supply
 Potential Contaminants of Concern: Gasoline
 Site History: Not reported

[Click here to access the California GeoTracker records for this facility:](#)

Region: STATE
 Global Id: T0607301139
 Latitude: 32.7365338818632
 Longitude: -117.180497646332
 Case Type: LUST Cleanup Site
 Status: Completed - Case Closed
 Status Date: 1991-04-26 00:00:00
 Lead Agency: SAN DIEGO COUNTY LOP
 Case Worker: DL
 Local Agency: Not reported
 RB Case Number: 9UT2371
 LOC Case Number: H04497-004
 File Location: Local Agency
 Potential Media Affect: Soil
 Potential Contaminants of Concern: Gasoline
 Site History: Not reported

[Click here to access the California GeoTracker records for this facility:](#)

Region: STATE
 Global Id: T0607300236
 Latitude: 32.7359297
 Longitude: -117.1783063
 Case Type: LUST Cleanup Site
 Status: Completed - Case Closed
 Status Date: 1991-07-30 00:00:00
 Lead Agency: SAN DIEGO COUNTY LOP

MAP FINDINGS

Map ID
 Direction
 Distance
 Distance (ft.)Site

EDR ID Number
 EPA ID Number

Database(s)

GENERAL DYNAMICS- CONVAIR DIV (Continued)

S105690624

Case Worker: DL
 Local Agency: Not reported
 RB Case Number: 9UT1396
 LOC Case Number: H04497-003
 File Location: Local Agency
 Potential Media Affect: Not reported
 Potential Contaminants of Concern: Not reported
 Site History: Not reported

[Click here to access the California GeoTracker records for this facility:](#)

Region: STATE
 Global Id: T0607302268
 Latitude: 32.7359297
 Longitude: -117.1783063
 Case Type: LUST Cleanup Site
 Status: Completed - Case Closed
 Status Date: 1997-06-30 00:00:00
 Lead Agency: SAN DIEGO COUNTY LOP
 Case Worker: DL
 Local Agency: Not reported
 RB Case Number: 9UT3501
 LOC Case Number: H04497-007
 File Location: Local Agency
 Potential Media Affect: Other Groundwater (uses other than drinking water)
 Potential Contaminants of Concern: Waste Oil / Motor / Hydraulic / Lubricating
 Site History: Not reported

[Click here to access the California GeoTracker records for this facility:](#)

Region: STATE
 Global Id: T0607301768
 Latitude: 32.7359297
 Longitude: -117.1783063
 Case Type: LUST Cleanup Site
 Status: Completed - Case Closed
 Status Date: 1997-09-15 00:00:00
 Lead Agency: SAN DIEGO COUNTY LOP
 Case Worker: DL
 Local Agency: Not reported
 RB Case Number: 9UT3000
 LOC Case Number: H04497-006
 File Location: Local Agency
 Potential Media Affect: Other Groundwater (uses other than drinking water)
 Potential Contaminants of Concern: Waste Oil / Motor / Hydraulic / Lubricating
 Site History: Not reported

[Click here to access the California GeoTracker records for this facility:](#)

SLIC:

Region: STATE
Facility Status: Open - Site Assessment
 Status Date: 2005-10-11 00:00:00
 Global Id: T06019707311
 Lead Agency: SAN DIEGO RWQCB (REGION 9)
 Lead Agency Case Number: Not reported
 Latitude: 32.7369490186396

MAP FINDINGS

Map ID
 Direction
 Distance
 Distance (ft.)Site

EDR ID Number
 EPA ID Number

Database(s)

GENERAL DYNAMICS- CONVAIR DIV (Continued)

S105690624

Longitude: -117.181162834167
 Case Type: Cleanup Program Site
 Case Worker: Not reported
 Local Agency: SAN DIEGO COUNTY LOP
 RB Case Number: Not reported
 File Location: Local Agency
 Potential Media Affected: Not reported
 Potential Contaminants of Concern: Not reported
 Site History: Not reported

[Click here to access the California GeoTracker records for this facility:](#)

Region: STATE
Facility Status: Completed - Case Closed
 Status Date: 1997-08-21 00:00:00
 Global Id: T0607302231
 Lead Agency: SAN DIEGO COUNTY LOP
 Lead Agency Case Number: H04497-013
 Latitude: 32.7359297
 Longitude: -117.1783063
 Case Type: Cleanup Program Site
 Case Worker: DL
 Local Agency: Not reported
 RB Case Number: 9UT3468
 File Location: Local Agency
 Potential Media Affected: Other Groundwater (uses other than drinking water)
 Potential Contaminants of Concern: Not reported
 Site History: Not reported

[Click here to access the California GeoTracker records for this facility:](#)

Region: STATE
Facility Status: Completed - Case Closed
 Status Date: 1997-09-15 00:00:00
 Global Id: T0608137546
 Lead Agency: SAN DIEGO COUNTY LOP
 Lead Agency Case Number: H04497-011
 Latitude: 32.7353245593629
 Longitude: -117.180604934692
 Case Type: Cleanup Program Site
 Case Worker: DL
 Local Agency: Not reported
 RB Case Number: Not reported
 File Location: Local Agency
 Potential Media Affected: Other Groundwater (uses other than drinking water)
 Potential Contaminants of Concern: Not reported
 Site History: Not reported

[Click here to access the California GeoTracker records for this facility:](#)

Region: STATE
Facility Status: Completed - Case Closed
 Status Date: 1997-09-15 00:00:00
 Global Id: T0608144128
 Lead Agency: SAN DIEGO COUNTY LOP
 Lead Agency Case Number: H04497-010
 Latitude: 32.7360465449191

MAP FINDINGS

Map ID
 Direction
 Distance
 Distance (ft.)Site

EDR ID Number

Database(s) EPA ID Number

GENERAL DYNAMICS- CONVAIR DIV (Continued)

S105690624

Longitude: -117.180798053741
 Case Type: Cleanup Program Site
 Case Worker: DL
 Local Agency: Not reported
 RB Case Number: Not reported
 File Location: Local Agency
 Potential Media Affected: Other Groundwater (uses other than drinking water)
 Potential Contaminants of Concern: Not reported
 Site History: Not reported

[Click here to access the California GeoTracker records for this facility:](#)

Region: STATE
Facility Status: Completed - Case Closed
 Status Date: 1992-05-29 00:00:00
 Global Id: T0608159413
 Lead Agency: SAN DIEGO COUNTY LOP
 Lead Agency Case Number: H14427-006
 Latitude: 32.736242
 Longitude: -117.176874
 Case Type: Cleanup Program Site
 Case Worker: DF
 Local Agency: Not reported
 RB Case Number: Not reported
 File Location: Local Agency
 Potential Media Affected: Soil
 Potential Contaminants of Concern: Not reported
 Site History: Not reported

[Click here to access the California GeoTracker records for this facility:](#)

Region: STATE
Facility Status: Completed - Case Closed
 Status Date: 1998-07-28 00:00:00
 Global Id: T0608142480
 Lead Agency: SAN DIEGO COUNTY LOP
 Lead Agency Case Number: H04497-014
 Latitude: 32.7360645944831
 Longitude: -117.180733680725
 Case Type: Cleanup Program Site
 Case Worker: DL
 Local Agency: Not reported
 RB Case Number: Not reported
 File Location: Local Agency
 Potential Media Affected: Other Groundwater (uses other than drinking water)
 Potential Contaminants of Concern: * Chlorinated Hydrocarbons
 Site History: Not reported

[Click here to access the California GeoTracker records for this facility:](#)

Region: STATE
Facility Status: Completed - Case Closed
 Status Date: 2000-03-13 00:00:00
 Global Id: T0608172750
 Lead Agency: SAN DIEGO COUNTY LOP
 Lead Agency Case Number: H04497-015
 Latitude: 32.7362811889656

MAP FINDINGS

Map ID
 Direction
 Distance
 Distance (ft.)Site

EDR ID Number
 EPA ID Number

Database(s)

GENERAL DYNAMICS- CONVAIR DIV (Continued)

S105690624

Longitude: -117.180154323578
 Case Type: Cleanup Program Site
 Case Worker: DL
 Local Agency: Not reported
 RB Case Number: Not reported
 File Location: Local Agency
 Potential Media Affected: Other Groundwater (uses other than drinking water)
 Potential Contaminants of Concern: Gasoline
 Site History: Not reported

[Click here to access the California GeoTracker records for this facility:](#)

Region: STATE
Facility Status: Completed - Case Closed
 Status Date: 1992-05-29 00:00:00
 Global Id: T0608199429
 Lead Agency: SAN DIEGO COUNTY LOP
 Lead Agency Case Number: H04497-005
 Latitude: 32.7368046234584
 Longitude: -117.180755138397
 Case Type: Cleanup Program Site
 Case Worker: DF
 Local Agency: Not reported
 RB Case Number: 9UT2372
 File Location: Local Agency
 Potential Media Affected: Other Groundwater (uses other than drinking water)
 Potential Contaminants of Concern: Other Acid or Corrosive
 Site History: Not reported

[Click here to access the California GeoTracker records for this facility:](#)

Region: STATE
Facility Status: Completed - Case Closed
 Status Date: 1998-07-28 00:00:00
 Global Id: T0608164884
 Lead Agency: SAN DIEGO COUNTY LOP
 Lead Agency Case Number: H04497-012
 Latitude: 32.7359743466267
 Longitude: -117.180776596069
 Case Type: Cleanup Program Site
 Case Worker: DL
 Local Agency: Not reported
 RB Case Number: Not reported
 File Location: Local Agency
 Potential Media Affected: Other Groundwater (uses other than drinking water)
 Potential Contaminants of Concern: * Chlorinated Hydrocarbons
 Site History: Not reported

[Click here to access the California GeoTracker records for this facility:](#)

Region: STATE
Facility Status: Completed - Case Closed
 Status Date: 1997-07-28 00:00:00
 Global Id: T0608165720
 Lead Agency: SAN DIEGO COUNTY LOP
 Lead Agency Case Number: H04497-008
 Latitude: 32.7352884599315

MAP FINDINGS

Map ID
 Direction
 Distance
 Distance (ft.)Site

EDR ID Number
 EPA ID Number

Database(s)

GENERAL DYNAMICS- CONVAIR DIV (Continued)

S105690624

Longitude: -117.181119918823
 Case Type: Cleanup Program Site
 Case Worker: DL
 Local Agency: Not reported
 RB Case Number: Not reported
 File Location: Local Agency
 Potential Media Affected: Other Groundwater (uses other than drinking water)
 Potential Contaminants of Concern: Other Acid or Corrosive
 Site History: Not reported

Click here to access the California GeoTracker records for this facility:

Region: STATE
Facility Status: Completed - Case Closed
 Status Date: 1997-09-15 00:00:00
 Global Id: T0608173189
 Lead Agency: SAN DIEGO COUNTY LOP
 Lead Agency Case Number: H04497-009
 Latitude: 32.7370212161425
 Longitude: -117.18169927597
 Case Type: Cleanup Program Site
 Case Worker: DL
 Local Agency: Not reported
 RB Case Number: Not reported
 File Location: Local Agency
 Potential Media Affected: Other Groundwater (uses other than drinking water)
 Potential Contaminants of Concern: Not reported
 Site History: Not reported

Click here to access the California GeoTracker records for this facility:

248

3200 KETTNER BLVD

Notify 65

**S100178505
 N/A**

SAN DIEGO, CA

Notify 65:
 Date Reported: Not reported
 Staff Initials: Not reported
 Board File Number: Not reported
 Facility Type: Not reported
 Discharge Date: Not reported
 Incident Description: Not reported

249

**GENERAL DYNAMICS, LIND. F
 3302 PACIFIC BLDG#
 SAN DIEGO, CA 92108**

HIST CORTESE

**S105026123
 N/A**

CORTESE:
 Region: CORTESE
 Facility County Code: 37
 Reg By: LTNKA
 Reg Id: 9UT2372

MAP FINDINGS

Map ID
 Direction
 Distance
 Distance (ft.)Site Database(s) EDR ID Number
 EPA ID Number

250 GENERAL DYNAMICS CORP HIST FTTS 1008180698
3202 PACIFIC HWY N/A
SAN DIEGO, CA 92101

HIST FTTS INSP:
 Inspection Number: 1985111503379 1
 Region: 09
 Inspection Date: Not reported
 Inspector: SCHMIDT
 Violation occurred: Yes
 Investigation Type: Section 6 PCB Federal Conducted
 Investigation Reason: For Cause, Private Citizen/Press Complaint
 Legislation Code: TSCA
 Facility Function: User

250 GENERAL DYNAMICS CORP FTTS 1010004448
3202 PACIFIC HWY N/A
SAN DIEGO, CA 92101

FTTS INSP:
 Inspection Number: 1985111503379 1
 Region: 09
 Inspection Date: 11/15/85
 Inspector: SCHMIDT
 Violation occurred: Yes
 Investigation Type: Section 6 PCB Federal Conducted
 Investigation Reason: For Cause, Private Citizen/Press Complaint
 Legislation Code: TSCA
 Facility Function: User

251 SAN DIEGO UNIFIED PORT DISTRICT RCRA-SQG 1000110642
3165 PACIFIC HIGHWAY FINDS CAD009592825
SAN DIEGO, CA 92101 HAZNET

RCRA-SQG:
 Date form received by agency: 09/01/1996
 Facility name: SAN DIEGO UNIFIED PORT DISTRICT
 Facility address: 3165 PACIFIC HIGHWAY
 SAN DIEGO, CA 92101
 EPA ID: CAD009592825
 Mailing address: P O BOX 488
 SAN DIEGO, CA 92112
 Contact: Not reported
 Contact address: Not reported
 Not reported
 Contact country: Not reported
 Contact telephone: Not reported
 Contact email: Not reported
 EPA Region: 09
 Classification: Small Small Quantity Generator
 Description: Handler: generates more than 100 and less than 1000 kg of hazardous waste during any calendar month and accumulates less than 6000 kg of hazardous waste at any time; or generates 100 kg or less of hazardous waste during any calendar month, and accumulates more than 1000 kg of hazardous waste at any time

MAP FINDINGS

Map ID
 Direction
 Distance
 Distance (ft.)Site

EDR ID Number
 EPA ID Number

Database(s)

SAN DIEGO UNIFIED PORT DISTRICT (Continued)

1000110642

Owner/Operator Summary:

Owner/operator name: SAN DIEGO UNIFIED PORT DISTRICT
 Owner/operator address: NOT REQUIRED
 NOT REQUIRED, ME 99999
 Owner/operator country: Not reported
 Owner/operator telephone: (415) 555-1212
 Legal status: Private
 Owner/Operator Type: Owner
 Owner/Op start date: Not reported
 Owner/Op end date: Not reported

Owner/operator name: NOT REQUIRED
 Owner/operator address: NOT REQUIRED
 NOT REQUIRED, ME 99999
 Owner/operator country: Not reported
 Owner/operator telephone: (415) 555-1212
 Legal status: Private
 Owner/Operator Type: Operator
 Owner/Op start date: Not reported
 Owner/Op end date: Not reported

Handler Activities Summary:

U.S. importer of hazardous waste: Unknown
 Mixed waste (haz. and radioactive): Unknown
 Recycler of hazardous waste: No
 Transporter of hazardous waste: No
 Treater, storer or disposer of HW: No
 Underground injection activity: No
 On-site burner exemption: Unknown
 Furnace exemption: Unknown
 Used oil fuel burner: No
 Used oil processor: No
 User oil refiner: No
 Used oil fuel marketer to burner: No
 Used oil Specification marketer: No
 Used oil transfer facility: No
 Used oil transporter: No
 Off-site waste receiver: Verified to be non-commercial

Historical Generators:

Date form received by agency: 10/24/1980
 Facility name: SAN DIEGO UNIFIED PORT DISTRICT
 Classification: Large Quantity Generator

Violation Status: No violations found

FINDS:

Registry ID: 110002637291

Environmental Interest/Information System

NCDB (National Compliance Data Base) supports implementation of the Federal Insecticide, Fungicide, and Rodenticide Act (FIFRA) and the Toxic Substances Control Act (TSCA). The system tracks inspections in regions and states with cooperative agreements, enforcement actions, and settlements.

MAP FINDINGS

Map ID
 Direction
 Distance
 Distance (ft.)Site

EDR ID Number
 EPA ID Number

Database(s)

SAN DIEGO UNIFIED PORT DISTRICT (Continued)

1000110642

RCRAInfo is a national information system that supports the Resource Conservation and Recovery Act (RCRA) program through the tracking of events and activities related to facilities that generate, transport, and treat, store, or dispose of hazardous waste. RCRAInfo allows RCRA program staff to track the notification, permit, compliance, and corrective action activities required under RCRA.

HAZNET:

Gepaid: CAD009592825
 Contact: SAN DIEGO UNIFIED PORT DISTRICT
 Telephone: 0000000000
 Facility Addr2: Not reported
 Mailing Name: Not reported
 Mailing Address: P O BOX 488
 Mailing City,St,Zip: SAN DIEGO, CA 921120000
 Gen County: San Diego
 TSD EPA ID: CAD050806850
 TSD County: Los Angeles
 Waste Category: Unspecified oil-containing waste
 Disposal Method: Not reported
 Tons: .3500
 Facility County: San Diego

251

**PORT OF SAN DIEGO
 3165 PACIFIC HWY
 SAN DIEGO, CA 92101**

**WDS S105255945
 HAZNET N/A**

CA WDS:

Facility ID: San Diego 0000510S2
 Facility Type: Municipal/Domestic - Facility that treats sewage or a mixture of predominantly sewage and other waste from districts, municipalities, communities, hospitals, schools, and publicly or privately owned systems (excluding individual subsurface leaching systems disposing of less than 1,000 gallons per day).
 Facility Status: Active - Any facility with a continuous or seasonal discharge that is under Waste Discharge Requirements.
 NPDES Number: CAS108758 The 1st 2 characters designate the state. The remaining 7 are assigned by the Regional Board
 Subregion: 9
 Facility Telephone: Not reported
 Facility Contact: RICHARD GILB
 Agency Name: SAN DIEGO UNIFIED PORT DIST.
 Agency Address: PO BOX 120488
 Agency City,St,Zip: SAN DIEGO 92112
 Agency Contact: EILEEN MAHER
 Agency Telephone: 6196866200
 Agency Type: Special District (Includes districts established under general acts, sanitary districts, water districts irrigation districts, etc.)
 SIC Code: 9511
 SIC Code 2: Not reported
 Primary Waste: Stormwater Runoff
 Primary Waste Type: Designated/Influent or Solid Wastes that pose a significant threat to water quality because of their high concentrations (E.G., BOD, Hardness, TRF, Chloride). 'Manageable' hazardous wastes (E.G., inorganic salts and heavy metals) are included in this category.
 Secondary Waste: Not reported

MAP FINDINGS

Map ID
 Direction
 Distance
 Distance (ft.)Site

EDR ID Number
 EPA ID Number

Database(s)

PORT OF SAN DIEGO (Continued)

S105255945

Secondary Waste Type: Not reported
 Design Flow: 0
 Baseline Flow: 0
 Reclamation: No reclamation requirements associated with this facility.
 POTW: The facility is not a POTW.
 Treat To Water: Major Threat to Water Quality. A violation could render unusable a ground water or surface water resource used as a significant drink water supply, require closure of an area used for contact recreation, result in long-term deleterious effects on shell fish spawning or growth areas of aquatic resources, or directly expose the public to toxic substances.
 Complexity: Category A - Any major NPDES facility, any non-NPDES facility (particularly those with toxic wastes) that would be a major if discharge was made to surface or ground waters, or any Class I disposal site. Includes any small-volume complex facility (particularly those with toxicwastes) with numerous discharge points, leak detection systems or ground water monitoring wells.

HAZNET:
 Gepaid: CAC002557779
 Contact: RICK
 Telephone: 6196866598
 Facility Addr2: Not reported
 Mailing Name: Not reported
 Mailing Address: PO BOX 120488
 Mailing City,St,Zip: SAN DIEGO, CA 92112
 Gen County: San Diego
 TSD EPA ID: Not reported
 TSD County: Los Angeles
 Waste Category: Waste oil and mixed oil
 Disposal Method: Treatment, Tank
 Tons: 0.20
 Facility County: Not reported

**251 HOLLAND AMERICAN LINES
 3165 PACIFIC HWY
 SAN DIEGO, CA 92101**

**HAZNET 1000925487
 N/A**

HAZNET:
 Gepaid: CAC002281025
 Contact: S.D.U.P.D.
 Telephone: 0000000000
 Facility Addr2: Not reported
 Mailing Name: Not reported
 Mailing Address: 3200 SO ANDREW AVE STE 110
 Mailing City,St,Zip: FORT LAUGHTERDALE, FL 333160000
 Gen County: San Diego
 TSD EPA ID: CAD008364432
 TSD County: Los Angeles
 Waste Category: Halogenated solvents (chloroform, methyl chloride, perchloroethylene, etc.)
 Disposal Method: Not reported
 Tons: .0208
 Facility County: San Diego
 Gepaid: CAC002281025
 Contact: S.D.U.P.D.

MAP FINDINGS

Map ID
 Direction
 Distance
 Distance (ft.)Site

EDR ID Number

Database(s) EPA ID Number

HOLLAND AMERICAN LINES (Continued)

1000925487

Telephone: 0000000000
 Facility Addr2: Not reported
 Mailing Name: Not reported
 Mailing Address: 3200 SO ANDREW AVE STE 110
 Mailing City,St,Zip: FORT LAUGHTERDALE, FL 333160000
 Gen County: San Diego
 TSD EPA ID: CAD008364432
 TSD County: Los Angeles
 Waste Category: Off-specification, aged, or surplus inorganics
 Disposal Method: Disposal, Land Fill
 Tons: .0100
 Facility County: San Diego

Gepaid: CAC002281025
 Contact: S.D.U.P.D.
 Telephone: 0000000000
 Facility Addr2: Not reported
 Mailing Name: Not reported
 Mailing Address: 3200 SO ANDREW AVE STE 110
 Mailing City,St,Zip: FORT LAUGHTERDALE, FL 333160000
 Gen County: San Diego
 TSD EPA ID: CAD008364432
 TSD County: Los Angeles
 Waste Category: Halogenated solvents (chloroform, methyl chloride, perchloroethylene, etc.)
 Disposal Method: Recycler
 Tons: .1251
 Facility County: San Diego

Gepaid: CAC002281025
 Contact: S.D.U.P.D.
 Telephone: 0000000000
 Facility Addr2: Not reported
 Mailing Name: Not reported
 Mailing Address: 3200 SO ANDREW AVE STE 110
 Mailing City,St,Zip: FORT LAUGHTERDALE, FL 333160000
 Gen County: San Diego
 TSD EPA ID: CAD008364432
 TSD County: Los Angeles
 Waste Category: Tank bottom waste
 Disposal Method: Recycler
 Tons: .0417
 Facility County: San Diego

Gepaid: CAC002281025
 Contact: S.D.U.P.D.
 Telephone: 0000000000
 Facility Addr2: Not reported
 Mailing Name: Not reported
 Mailing Address: 3200 SO ANDREW AVE STE 110
 Mailing City,St,Zip: FORT LAUGHTERDALE, FL 333160000
 Gen County: San Diego
 TSD EPA ID: CAD008364432
 TSD County: Los Angeles
 Waste Category: Off-specification, aged, or surplus inorganics
 Disposal Method: Treatment, Tank
 Tons: .5938

MAP FINDINGS

Map ID
 Direction
 Distance
 Distance (ft.)Site

EDR ID Number
 EPA ID Number

Database(s)

HOLLAND AMERICAN LINES (Continued)

1000925487

Facility County: San Diego

[Click this hyperlink](#) while viewing on your computer to access
 4 additional CA_HAZNET: record(s) in the EDR Site Report.

251

**SAN DIEGO UNIFIED PORT DISTRICT
 3165 PACIFIC HWY
 SAN DIEGO, CA 92010**

**HAZNET 1006965088
 N/A**

HAZNET:

Gepaid: CAC001048688
 Contact: S.D.U.P.D.
 Telephone: 0000000000
 Facility Addr2: Not reported
 Mailing Name: Not reported
 Mailing Address: PO BOX 488
 Mailing City,St,Zip: SAN DIEGO, CA 921120000
 Gen County: San Diego
 TSD EPA ID: CAD009007626
 TSD County: Los Angeles
 Waste Category: Asbestos-containing waste
 Disposal Method: Disposal, Land Fill
 Tons: 19.3844
 Facility County: San Diego

Gepaid: CAL000146362
 Contact: SAN DIEGO UNIFIED PORT DISTRIC
 Telephone: 0000000000
 Facility Addr2: Not reported
 Mailing Name: Not reported
 Mailing Address: PO BOX 488
 Mailing City,St,Zip: SAN DIEGO, CA 921120000
 Gen County: San Diego
 TSD EPA ID: CAD009007626
 TSD County: Los Angeles
 Waste Category: Asbestos-containing waste
 Disposal Method: Disposal, Land Fill
 Tons: 1.9384
 Facility County: San Diego

Gepaid: CAC001157576
 Contact: S.D.U.P.D.
 Telephone: 0000000000
 Facility Addr2: Not reported
 Mailing Name: Not reported
 Mailing Address: PO BOX 488
 Mailing City,St,Zip: SAN DIEGO, CA 921120000
 Gen County: San Diego
 TSD EPA ID: CAD009007626
 TSD County: Los Angeles
 Waste Category: Asbestos-containing waste
 Disposal Method: Disposal, Land Fill
 Tons: 17.6988
 Facility County: San Diego

Gepaid: CAL000146362
 Contact: SAN DIEGO UNIFIED PORT DISTRIC
 Telephone: 0000000000

MAP FINDINGS

Map ID
 Direction
 Distance
 Distance (ft.)Site

EDR ID Number
 EPA ID Number

Database(s)

SAN DIEGO UNIFIED PORT DISTRICT (Continued)

1006965088

Facility Addr2: Not reported
 Mailing Name: Not reported
 Mailing Address: PO BOX 488
 Mailing City,St,Zip: SAN DIEGO, CA 921120000
 Gen County: San Diego
 TSD EPA ID: AZC950823111
 TSD County: 99
 Waste Category: Asbestos-containing waste
 Disposal Method: Not reported
 Tons: 1.2642
 Facility County: San Diego

Gepaid: CAL000146362
 Contact: SAN DIEGO UNIFIED PORT DISTRICT
 Telephone: 0000000000
 Facility Addr2: Not reported
 Mailing Name: Not reported
 Mailing Address: PO BOX 488
 Mailing City,St,Zip: SAN DIEGO, CA 921120000
 Gen County: San Diego
 TSD EPA ID: AZC950823111
 TSD County: 99
 Waste Category: Asbestos-containing waste
 Disposal Method: Disposal, Land Fill
 Tons: 1.2642
 Facility County: San Diego

[Click this hyperlink](#) while viewing on your computer to access 2 additional CA_HAZNET: record(s) in the EDR Site Report.

251

**SAN DIEGO UNIFIED PORT DISTRICT
 3165 PACIFIC HWY
 SAN DIEGO, CA 92112**

**FTTS 1007292822
 HIST FTTS N/A
 HAZNET**

FTTS INSP:
 Inspection Number: 200307169ST15 1
 Region: 09
 Inspection Date: 07/16/03
 Inspector: C.MARTIN,O. GOMEZ
 Violation occurred: No
 Investigation Type: Lead, Section 1018, SEE
 Investigation Reason: Neutral Scheme, Region
 Legislation Code: TSCA
 Facility Function: Landlord/Renter Facility

HIST FTTS INSP:
 Inspection Number: 200307169ST15 1
 Region: 09
 Inspection Date: Not reported
 Inspector: C.MARTIN,O. GOMEZ
 Violation occurred: No
 Investigation Type: Lead, Section 1018, SEE
 Investigation Reason: Neutral Scheme, Region
 Legislation Code: TSCA
 Facility Function: Landlord/Renter Facility

MAP FINDINGS

Map ID
 Direction
 Distance
 Distance (ft.)Site

EDR ID Number
 EPA ID Number

Database(s)

SAN DIEGO UNIFIED PORT DISTRICT (Continued)

1007292822

HAZNET:

Gepaid: CAL000146362
 Contact: BILL HAYS
 Telephone: 6196866254
 Facility Addr2: Not reported
 Mailing Name: Not reported
 Mailing Address: PO BOX 488
 Mailing City,St,Zip: SAN DIEGO, CA 921120000
 Gen County: San Diego
 TSD EPA ID: CAD028409019
 TSD County: San Diego
 Waste Category: Off-specification, aged, or surplus inorganics
 Disposal Method: Transfer Station
 Tons: 0.19
 Facility County: San Diego

251

**SAN DIEGO UNIFIED PORT DIST
 3165 PACIFIC HWY
 SAN DIEGO, CA 92101**

**NPDES
 SWEEPS UST
 San Diego Co. HMMD
 HAZNET**

**S106062885
 N/A**

NPDES:

Npdes Number: Not reported
 Facility Status: Active
 Agency Id: 39631
 Region: 9
 Regulatory Measure Id: 214387
 Order No: R9-2007-0001
 Regulatory Measure Type: Enrollee
 Place Id: 255177
 WDID: 9 0000510S2
 Program Type: MNSTW1
 Adoption Date Of Regulatory Measure: Not reported
 Effective Date Of Regulatory Measure: 1990-07-16 00:00:00
 Expiration Date Of Regulatory Measure: Not reported
 Termination Date Of Regulatory Measure: Not reported
 Discharge Name: San Diego Unified Port District
 Discharge Address: 3165 Pacific Hwy
 Discharge City: San Diego
 Discharge State: CA
 Discharge Zip: 92101-1128

SWEEPS UST:

Status: Not reported
 Comp Number: 29233
 Number: Not reported
 Board Of Equalization: Not reported
 Ref Date: Not reported
 Act Date: Not reported
 Created Date: Not reported
 Tank Status: Not reported
 Owner Tank Id: Not reported
 Swrcb Tank Id: 37-000-029233-000001
 Actv Date: Not reported
 Capacity: 10000
 Tank Use: UNKNOWN
 Stg: PRODUCT

MAP FINDINGS

Map ID
 Direction
 Distance
 Distance (ft.)Site

EDR ID Number
 EPA ID Number

Database(s)

SAN DIEGO UNIFIED PORT DIST (Continued)

S106062885

Content:	Not reported
Number Of Tanks:	2
Status:	Not reported
Comp Number:	29233
Number:	Not reported
Board Of Equalization:	Not reported
Ref Date:	Not reported
Act Date:	Not reported
Created Date:	Not reported
Tank Status:	Not reported
Owner Tank Id:	Not reported
Swrcb Tank Id:	37-000-029233-000002
Actv Date:	Not reported
Capacity:	10000
Tank Use:	UNKNOWN
Stg:	PRODUCT
Content:	Not reported
Number Of Tanks:	Not reported

San Diego Co. HMMD:

Facility ID:	129233
Inactive Indicator:	Active
Business Code:	6HK18
SIC:	Not reported
Permit Expiration:	Not reported
Owner:	SAN DIEGO UNIFIED PORT DIST
2nd Name:	ATTN: ENVIRONMENTAL SERVICES
Mailing Address:	P O BOX 488
Mailing City,St,Zip:	SAN DIEGO, CA 92112
Map Code/Business Plan on File:	Not reported
Corporate Code:	Not reported
Fire Dept District:	San Diego
Census Tract Number:	61.00
EPA ID:	Not reported
Gas Station:	Not reported
Inspection Date:	08/17/09
Reinspection Date:	Not reported
Inspector Name:	SANDERSO
Violation Notice Issued:	Not reported
Facility Contact:	LARRY MC CAULEY
Delinquent Flag:	Not Delinquent
Last Update:	08/30/10
Last Delinquent Letter:	Not reported
Delinquent Comment:	Not reported
Last Letter Type:	Not reported
Property Owner:	SAN DIEGO UNIFIED PORT DISTRIC
Property Address:	PUBLIC AGENCY
Property City,St,Zip:	00000
Tank Owner:	Not reported
Tank Address:	Not reported
Tank City,St,Zip:	Not reported
Business Plan Acceptance Date:	Not reported
Reinspection Date Y2K Compatible:	08/17/11
Facility Phone:	619-686-6470

HMMD DISCLOSURE INVENTORY:

MAP FINDINGS

Map ID
 Direction
 Distance
 Distance (ft.)Site

EDR ID Number

Database(s) EPA ID Number

SAN DIEGO UNIFIED PORT DIST (Continued)

S106062885

Item Number: DIE
 Chemical Name: DIESEL FUEL
 Case Number: 68476-34-6
 Quantity Stored At One Time: Not reported
 Quantity Stored at One Time: Not reported
 Annual Quantity String: Not reported
 Annual Quantity String: Not reported
 Measurement Units: Not reported
 Carcinogen: No
 1st Hazard Category: FIRE
 2nd Hazard Category: ACUTE

HMMD UNDERGROUND TANKS:

Tank Number: T001
 Tank ID Number: 001
 Waste or Product: 10000
 Tank Contents: Not reported

Tank Number: T002
 Tank ID Number: 0002
 Waste or Product: 10000
 Tank Contents: Not reported

HMMD VIOLATIONS:

Inspection Date: 03/15/01
 Waste Code: Not reported
 Occurrences: Not reported
 Item Number: 5465

Inspection Date: 03/15/01
 Waste Code: Not reported
 Occurrences: Not reported
 Item Number: 5466

Inspection Date: 03/15/01
 Waste Code: Not reported
 Occurrences: Not reported
 Item Number: 5467

Inspection Date: 09/22/06
 Waste Code: Not reported
 Occurrences: Not reported
 Item Number: 7798

Inspection Date: 06/22/04
 Waste Code: Not reported
 Occurrences: Not reported
 Item Number: 8294

HMMD WASTE STREAMS:

Inspection Date: Not reported
 Waste Item #: Not reported
 Waste Code: Not reported
 Waste Name: Not reported
 Qty at Inspection: Not reported
 Quantity String: Not reported

MAP FINDINGS

Map ID
 Direction
 Distance
 Distance (ft.)Site

EDR ID Number
 EPA ID Number

Database(s)

SAN DIEGO UNIFIED PORT DIST (Continued)

S106062885

Annual Qty: Not reported
 Annual Qty String: Not reported
 Measurement Unit: Not reported
 Treatment Method: Not reported
 Storage Method: Not reported
 Haz Waste Hauler: Not reported
 Waste Desc: Not reported
 Carcinogen: No

HAZNET:

Gepaid: CAC002646774
 Contact: LARRY MCCAULEY
 Telephone: 6196866470
 Facility Addr2: Not reported
 Mailing Name: Not reported
 Mailing Address: PO BOX 488
 Mailing City,St,Zip: SAN DIEGO, CA 921120000
 Gen County: San Diego
 TSD EPA ID: AZR000002428
 TSD County: 99
 Waste Category: Other inorganic solid waste
 Disposal Method: H132
 Tons: Not reported
 Facility County: San Diego

251

**BUDGET RENT A CAR
 3125 PACIFIC HY
 SAN DIEGO, CA 92121**

San Diego Co. HMMD

**S106072316
 N/A**

San Diego Co. HMMD:

Facility ID: 202384
 Inactive Indicator: Active
 Business Code: 6HK21
 SIC: Not reported
 Permit Expiration: Not reported
 Owner: BUDGET RENT A CAR SYSTEM, INC
 2nd Name: ATTNL MIKE FEELEY
 Mailing Address: 6 SYLVAN WAY
 Mailing City,St,Zip: PARSIPPANY, NJ 07054
 Map Code/Business Plan on File: Not reported
 Corporate Code: Not reported
 Fire Dept District: San Diego
 Census Tract Number: Not reported
 EPA ID: Not reported
 Gas Station: Not reported
 Inspection Date: 12/01/05
 Reinspection Date: Not reported
 Inspector Name: CFUENTEC
 Violation Notice Issued: Not reported
 Facility Contact: VICTOR GONZALES
 Delinquent Flag: Not Delinquent
 Last Update: 08/30/10
 Last Delinquent Letter: Not reported
 Delinquent Comment: Not reported
 Last Letter Type: Not reported
 Property Owner: SAN DIEGO UNIFIED PORT DISTRIC

MAP FINDINGS

Map ID
 Direction
 Distance
 Distance (ft.)Site

EDR ID Number
 EPA ID Number

Database(s)

BUDGET RENT A CAR (Continued)

S106072316

Property Address: PUBLIC AGENCY
 Property City,St,Zip: 00000
 Tank Owner: CENDANT CAR RENTAL GROUP
 Tank Address: 6 SYLVAN WAY
 Tank City,St,Zip: Parsippany, NJ 07054
 Business Plan Acceptance Date: Not reported
 Reinspection Date Y2K Compatible: Not reported
 Facility Phone: 619-542-8038

HMMD DISCLOSURE INVENTORY:

Item Number: Not reported
 Chemical Name: Not reported
 Case Number: Not reported
 Quantity Stored At One Time: Not reported
 Quantity Stored at One Time: Not reported
 Annual Quantity String: Not reported
 Annual Quantity String: Not reported
 Measurement Units: Not reported
 Carcinogen: No
 1st Hazard Category: Not reported
 2nd Hazard Category: Not reported

HMMD UNDERGROUND TANKS:

Tank Number: T001
 Tank ID Number: NT1958, RT
 Waste or Product: 12000
 Tank Contents: Not reported

HMMD VIOLATIONS:

Inspection Date: 12/01/05
 Waste Code: Not reported
 Occurrences: Not reported
 Item Number: 1327

Inspection Date: 12/01/05
 Waste Code: Not reported
 Occurrences: Not reported
 Item Number: 1328

Inspection Date: 12/01/05
 Waste Code: Not reported
 Occurrences: Not reported
 Item Number: 1329

Inspection Date: 10/18/04
 Waste Code: Not reported
 Occurrences: Not reported
 Item Number: 1881

Inspection Date: 10/18/04
 Waste Code: Not reported
 Occurrences: Not reported
 Item Number: 1882

Inspection Date: 10/18/04
 Waste Code: Not reported
 Occurrences: Not reported

MAP FINDINGS

Map ID
 Direction
 Distance
 Distance (ft.)Site

EDR ID Number
 EPA ID Number

Database(s)

BUDGET RENT A CAR (Continued)

S106072316

Item Number: 1883
 Inspection Date: 02/09/04
 Waste Code: Not reported
 Occurrences: Not reported
 Item Number: 4218

HMMD WASTE STREAMS:

Inspection Date: Not reported
 Waste Item #: Not reported
 Waste Code: Not reported
 Waste Name: Not reported
 Qnty at Inspection: Not reported
 Quantity String: Not reported
 Annual Qty: Not reported
 Annual Qty String: Not reported
 Measurement Unit: Not reported
 Treatment Method: Not reported
 Storage Method: Not reported
 Haz Waste Hauler: Not reported
 Waste Desc: Not reported
 Carcinogen: No

Facility ID: 207732
 Inactive Indicator: Active
 Business Code: 6HK21
 SIC: Not reported
 Permit Expiration: Not reported
 Owner: ROBERT FORE
 2nd Name: Not reported
 Mailing Address: 3125 PACIFIC HY
 Mailing City,St,Zip: SAN DIEGO, CA 92121
 Map Code/Business Plan on File: Not reported
 Corporate Code: Not reported
 Fire Dept District: San Diego
 Census Tract Number: Not reported
 EPA ID: CAL000317135
 Gas Station: Not reported
 Inspection Date: 02/23/10
 Reinspection Date: Not reported
 Inspector Name: SANDERSO
 Violation Notice Issued: Not reported
 Facility Contact: BOB FORE
 Delinquent Flag: Not Delinquent
 Last Update: 08/30/10
 Last Delinquent Letter: Not reported
 Delinquent Comment: Not reported
 Last Letter Type: Not reported
 Property Owner: SAN DIEGO UNIFIED PORT DISTRIC
 Property Address: PUBLIC AGENCY
 Property City,St,Zip: 00000
 Tank Owner: ROBERT FORE
 Tank Address: 3125 PACIFIC HY
 Tank City,St,Zip: San Diego, CA 92101
 Business Plan Acceptance Date: Not reported
 Reinspection Date Y2K Compatible: 02/23/11

MAP FINDINGS

Map ID
 Direction
 Distance
 Distance (ft.)Site

EDR ID Number

Database(s) EPA ID Number

BUDGET RENT A CAR (Continued)

S106072316

Facility Phone: 619-542-8051

HMMD DISCLOSURE INVENTORY:

Item Number: CAR
 Chemical Name: CAR SOAP
 Case Number: Not reported
 Quantity Stored At One Time: Not reported
 Quantity Stored at One Time: Not reported
 Annual Quantity String: Not reported
 Annual Quantity String: Not reported
 Measurement Units: Not reported
 Carcinogen: No
 1st Hazard Category: Not reported
 2nd Hazard Category: Not reported

Item Number: CLE
 Chemical Name: CLEANER / DEGREASER
 Case Number: Not reported
 Quantity Stored At One Time: Not reported
 Quantity Stored at One Time: Not reported
 Annual Quantity String: Not reported
 Annual Quantity String: Not reported
 Measurement Units: Not reported
 Carcinogen: No
 1st Hazard Category: CHRONIC
 2nd Hazard Category: Not reported

Item Number: ISO
 Chemical Name: ISOPROPYL ALCOHOL GLASS CLEANER CONCENTRATE
 Case Number: Not reported
 Quantity Stored At One Time: Not reported
 Quantity Stored at One Time: Not reported
 Annual Quantity String: Not reported
 Annual Quantity String: Not reported
 Measurement Units: Not reported
 Carcinogen: No
 1st Hazard Category: CHRONIC
 2nd Hazard Category: Not reported

Item Number: ODO
 Chemical Name: ODOR COUNTERACTANT
 Case Number: Not reported
 Quantity Stored At One Time: Not reported
 Quantity Stored at One Time: Not reported
 Annual Quantity String: Not reported
 Annual Quantity String: Not reported
 Measurement Units: Not reported
 Carcinogen: No
 1st Hazard Category: CHRONIC
 2nd Hazard Category: Not reported

Item Number: REG
 Chemical Name: REGULAR UNLEADED UNDERGROUND TANK 137130 T001
 Case Number: 8006-61-9
 Quantity Stored At One Time: Not reported
 Quantity Stored at One Time: Not reported
 Annual Quantity String: Not reported
 Annual Quantity String: Not reported

MAP FINDINGS

Map ID
 Direction
 Distance
 Distance (ft.)Site

EDR ID Number
 EPA ID Number

Database(s)

BUDGET RENT A CAR (Continued)

S106072316

Measurement Units: Not reported
 Carcinogen: No
 1st Hazard Category: FIRE
 2nd Hazard Category: ACUTE

HMMD UNDERGROUND TANKS:

Tank Number: T001
 Tank ID Number: NT1958, RT
 Waste or Product: 12000
 Tank Contents: Not reported

HMMD VIOLATIONS:

Inspection Date: 02/15/08
 Waste Code: Not reported
 Occurrences: Not reported
 Item Number: 8496

Inspection Date: 02/23/10
 Waste Code: Not reported
 Occurrences: Not reported
 Item Number: 3092

Inspection Date: 02/23/10
 Waste Code: Not reported
 Occurrences: Not reported
 Item Number: 3093

Inspection Date: 02/12/09
 Waste Code: Not reported
 Occurrences: Not reported
 Item Number: 5871

HMMD WASTE STREAMS:

Inspection Date: Not reported
 Waste Item #: Not reported
 Waste Code: Not reported
 Waste Name: Not reported
 Qty at Inspection: Not reported
 Quantity String: Not reported
 Annual Qty: Not reported
 Annual Qty String: Not reported
 Measurement Unit: Not reported
 Treatment Method: Not reported
 Storage Method: Not reported
 Haz Waste Hauler: Not reported
 Waste Desc: Not reported
 Carcinogen: No

MAP FINDINGS

Map ID Direction Distance Distance (ft.)Site Database(s) EPA ID Number EDR ID Number

252 ALAMO RENT-A-CAR
3066 KETTNER BLVD
SAN DIEGO, CA 92101

HIST UST U001572532
N/A

HIST UST:
Region: STATE
Facility ID: 00000045090
Facility Type: Other
Other Type: RENTALS, CAR
Total Tanks: 0002
Contact Name: DOREEN STEVENS
Telephone: 6192970311
Owner Name: ALAMO RENT A CAR, INC.
Owner Address: 1401 SO. FEDERAL HWY
Owner City,St,Zip: FT LAUDERDALE, FL

Tank Num: 001
Container Num: 1
Year Installed: 1973
Tank Capacity: 00016000
Tank Used for: PRODUCT
Type of Fuel: UNLEADED
Tank Construction: Not reported
Leak Detection: Vapor Sniff Well

Tank Num: 002
Container Num: 2
Year Installed: 1973
Tank Capacity: 00016000
Tank Used for: PRODUCT
Type of Fuel: UNLEADED
Tank Construction: Not reported
Leak Detection: Vapor Sniff Well

252 ALAMO RENT A CAR
3066 KETTNER BLVD
SAN DIEGO, CA 92101

HIST UST U001572531
N/A

HIST UST:
Region: STATE
Facility ID: 00000014924
Facility Type: Other
Other Type: CAR RENTAL CO.
Total Tanks: 0002
Contact Name: DOREEN STEVENS
Telephone: 6192970311
Owner Name: ALAMO RENT A CAR
Owner Address: 3066 KETTNER BLVD.
Owner City,St,Zip: SAN DIEGO, CA 92106

Tank Num: 001
Container Num: 001
Year Installed: Not reported
Tank Capacity: 00008000
Tank Used for: PRODUCT
Type of Fuel: UNLEADED
Tank Construction: Not reported
Leak Detection: None

Tank Num: 002

MAP FINDINGS

Map ID
 Direction
 Distance
 Distance (ft.)Site

EDR ID Number
 EPA ID Number

Database(s)

ALAMO RENT A CAR (Continued)

U001572531

Container Num: 002
 Year Installed: Not reported
 Tank Capacity: 00008000
 Tank Used for: PRODUCT
 Type of Fuel: UNLEADED
 Tank Construction: Not reported
 Leak Detection: None

253

**GENERAL DYNAMICS/CONVAIR
 3101 PACIFIC HWY
 SAN DIEGO, CA 92101**

San Diego Co. HMMD

**S106065113
 N/A**

San Diego Co. HMMD:

Facility ID: 136993
 Inactive Indicator: Active
 Business Code: 6HK03
 SIC: Not reported
 Permit Expiration: Not reported
 Owner: SAN DIEGO PORT DISTRICT
 2nd Name: Not reported
 Mailing Address: 3101 PACIFIC HY
 Mailing City,St,Zip: SAN DIEGO, CA 92101
 Map Code/Business Plan on File: Not reported
 Corporate Code: Not reported
 Fire Dept District: San Diego
 Census Tract Number: 61.00
 EPA ID: Not reported
 Gas Station: Not reported
 Inspection Date: Not reported
 Reinspection Date: Not reported
 Inspector Name: Not reported
 Violation Notice Issued: Not reported
 Facility Contact: BILL HAYS
 Delinquent Flag: Not Delinquent
 Last Update: 08/30/10
 Last Delinquent Letter: Not reported
 Delinquent Comment: Not reported
 Last Letter Type: Not reported
 Property Owner: Not reported
 Property Address: Not reported
 Property City,St,Zip: Not reported
 Tank Owner: Not reported
 Tank Address: Not reported
 Tank City,St,Zip: Not reported
 Business Plan Acceptance Date: Not reported
 Reinspection Date Y2K Compatible: Not reported
 Facility Phone: Not reported

HMMD DISCLOSURE INVENTORY:

Item Number: Not reported
 Chemical Name: Not reported
 Case Number: Not reported
 Quantity Stored At One Time: Not reported
 Quantity Stored at One Time: Not reported
 Annual Quantity String: Not reported
 Annual Quantity String: Not reported
 Measurement Units: Not reported
 Carcinogen: No

MAP FINDINGS

Map ID
 Direction
 Distance
 Distance (ft.)Site

EDR ID Number
 EPA ID Number

Database(s)

GENERAL DYNAMICS/CONVAIR (Continued)

S106065113

1st Hazard Category: Not reported
 2nd Hazard Category: Not reported

HMMD UNDERGROUND TANKS:

Tank Number: T001
 Tank ID Number: AT3828
 Waste or Product: 4500
 Tank Contents: Not reported

Tank Number: T002
 Tank ID Number: AT3828
 Waste or Product: 4500
 Tank Contents: Not reported

HMMD VIOLATIONS:

Inspection Date: Not reported
 Waste Code: Not reported
 Occurrences: Not reported
 Item Number: Not reported

HMMD WASTE STREAMS:

Inspection Date: Not reported
 Waste Item #: Not reported
 Waste Code: Not reported
 Waste Name: Not reported
 Qnty at Inspection: Not reported
 Quantity String: Not reported
 Annual Qty: Not reported
 Annual Qty String: Not reported
 Measurement Unit: Not reported
 Treatment Method: Not reported
 Storage Method: Not reported
 Haz Waste Hauler: Not reported
 Waste Desc: Not reported
 Carcinogen: No

253

**MICRO CRAFT, INC.
 3050 PACIFIC HIGHWAY
 SAN DIEGO, CA 92101**

**HAZNET S103977518
 N/A**

HAZNET:

Gepaid: CAC001013376
 Contact: MICRO CRAFT, INC.
 Telephone: 0000000000
 Facility Addr2: Not reported
 Mailing Name: Not reported
 Mailing Address: 3050 PACIFIC HIGHWAY
 Mailing City,St,Zip: SAN DIEGO, CA 921010000
 Gen County: San Diego
 TSD EPA ID: CAD982444481
 TSD County: San Bernardino
 Waste Category: Unspecified solvent mixture Waste
 Disposal Method: Transfer Station
 Tons: .4587
 Facility County: San Diego

MAP FINDINGS

Map ID
 Direction
 Distance
 Distance (ft.)Site

EDR ID Number
 EPA ID Number

Database(s)

MICRO CRAFT, INC. (Continued)

S103977518

Gepaid: CAC001013376
 Contact: MICRO CRAFT, INC.
 Telephone: 0000000000
 Facility Addr2: Not reported
 Mailing Name: Not reported
 Mailing Address: 3050 PACIFIC HIGHWAY
 Mailing City,St,Zip: SAN DIEGO, CA 921010000
 Gen County: San Diego
 TSD EPA ID: CAD982444481
 TSD County: San Bernardino
 Waste Category: Waste oil and mixed oil
 Disposal Method: Recycler
 Tons: 0.4587
 Facility County: San Diego

Gepaid: CAC001013376
 Contact: MICRO CRAFT, INC.
 Telephone: 0000000000
 Facility Addr2: Not reported
 Mailing Name: Not reported
 Mailing Address: 3050 PACIFIC HIGHWAY
 Mailing City,St,Zip: SAN DIEGO, CA 921010000
 Gen County: San Diego
 TSD EPA ID: CAD982444481
 TSD County: San Bernardino
 Waste Category: Other organic solids
 Disposal Method: Recycler
 Tons: 0.325
 Facility County: San Diego

253

**LOCKHEED LO-SPEED WIND TUNNEL
 3050 PACIFIC HIGHWAY
 SAN DIEGO, CA 92101**

**SLIC S103651329
 HAZNET N/A**

SLIC:

Region: STATE
Facility Status: Open - Assessment & Interim Remedial Action
 Status Date: 2010-09-23 00:00:00
 Global Id: T10000002563
 Lead Agency: SAN DIEGO RWQCB (REGION 9)
 Lead Agency Case Number: Not reported
 Latitude: 32.7341693703078
 Longitude: -117.178373336792
 Case Type: Cleanup Program Site
 Case Worker: BSP
 Local Agency: Not reported
 RB Case Number: Not reported
 File Location: Not reported
 Potential Media Affected: Indoor Air, Other Groundwater (uses other than drinking water), Soil,
 Soil Vapor
 Potential Contaminants of Concern: Not reported
 Site History: Not reported

Click here to access the California GeoTracker records for this facility:

HAZNET:

Gepaid: CAC000713728

MAP FINDINGS

Map ID
 Direction
 Distance
 Distance (ft.)Site

EDR ID Number
 EPA ID Number

Database(s)

LOCKHEED LO-SPEED WIND TUNNEL (Continued)

S103651329

Contact: LOCKHEED
 Telephone: 0000000000
 Facility Addr2: Not reported
 Mailing Name: Not reported
 Mailing Address: P O BOX 85377
 Mailing City,St,Zip: SAN DIEGO, CA 921865377
 Gen County: San Diego
 TSD EPA ID: CAT080010101
 TSD County: San Diego
 Waste Category: Off-specification, aged, or surplus organics
 Disposal Method: Transfer Station
 Tons: .0335
 Facility County: San Diego

253

**AAI CORP.
 3050 PACIFIC HWY
 SAN DIEGO, CA 92101**

**HAZNET S108741648
 N/A**

HAZNET:
 Gepaid: CAC002601402
 Contact: DON DIGENAN
 Telephone: 6197674827
 Facility Addr2: Not reported
 Mailing Name: Not reported
 Mailing Address: PO BOX 126
 Mailing City,St,Zip: HUNT VALLEY, MD 210300126
 Gen County: San Diego
 TSD EPA ID: AZD009015389
 TSD County: 99
 Waste Category: Alkaline solution without metals (pH > 12.5)
 Disposal Method: Treatment, Incineration
 Tons: 0.12
 Facility County: San Diego

253

**PORT OF SAN DIEGO
 3125 PACIFIC HWY
 SAN DIEGO, CA 92101**

**HAZNET S103651911
 N/A**

HAZNET:
 Gepaid: CAC000767616
 Contact: PORT OF SAN DIEGO
 Telephone: 0000000000
 Facility Addr2: Not reported
 Mailing Name: Not reported
 Mailing Address: PO BOX 488
 Mailing City,St,Zip: SAN DIEGO, CA 921120000
 Gen County: San Diego
 TSD EPA ID: CAD009007626
 TSD County: Los Angeles
 Waste Category: Asbestos-containing waste
 Disposal Method: Disposal, Land Fill
 Tons: .6321
 Facility County: San Diego

MAP FINDINGS

Map ID
 Direction
 Distance
 Distance (ft.)Site

EDR ID Number

Database(s) EPA ID Number

**253 BUDGET RENT A CAR
 3125 PACIFIC HWY
 SAN DIEGO, CA 92101**

**UST U003789985
 San Diego Co. HMMD N/A**

UST:

Global ID: 19688
 Latitude: 32.73512
 Longitude: -117.17745

San Diego Co. HMMD:

Facility ID: 137130
 Inactive Indicator: Active
 Business Code: 6HK21
 SIC: Not reported
 Permit Expiration: Not reported
 Owner: BUDGET RENT A CAR
 2nd Name: Not reported
 Mailing Address: 3125 PACIFIC HWY
 Mailing City,St,Zip: SAN DIEGO, CA 92101
 Map Code/Business Plan on File: Not reported
 Corporate Code: Not reported
 Fire Dept District: San Diego
 Census Tract Number: Not reported
 EPA ID: Not reported
 Gas Station: Not reported
 Inspection Date: 05/01/03
 Reinspection Date: Not reported
 Inspector Name: CFUENTEC
 Violation Notice Issued: Not reported
 Facility Contact: VICTOR GONZALEZ
 Delinquent Flag: Not Delinquent
 Last Update: 08/30/10
 Last Delinquent Letter: Not reported
 Delinquent Comment: Not reported
 Last Letter Type: Not reported
 Property Owner: SAN DIEGO UNIFIED PORT DISTRIC
 Property Address: PUBLIC AGENCY
 Property City,St,Zip: 00000
 Tank Owner: BUDGET RENT A CAR
 Tank Address: 3125 PACIFIC HY
 Tank City,St,Zip: San Diego, CA 92101
 Business Plan Acceptance Date: Not reported
 Reinspection Date Y2K Compatible: Not reported
 Facility Phone: 619-542-8686

HMMD DISCLOSURE INVENTORY:

Item Number: Not reported
 Chemical Name: Not reported
 Case Number: Not reported
 Quantity Stored At One Time: Not reported
 Quantity Stored at One Time: Not reported
 Annual Quantity String: Not reported
 Annual Quantity String: Not reported
 Measurement Units: Not reported
 Carcinogen: No
 1st Hazard Category: Not reported
 2nd Hazard Category: Not reported

MAP FINDINGS

Map ID
 Direction
 Distance
 Distance (ft.)Site

EDR ID Number

Database(s) EPA ID Number

BUDGET RENT A CAR (Continued)

U003789985

HMMD UNDERGROUND TANKS:

Tank Number: T001
 Tank ID Number: NT1958
 Waste or Product: 12000
 Tank Contents: Not reported

HMMD VIOLATIONS:

Inspection Date: 05/09/01
 Waste Code: Not reported
 Occurrences: Not reported
 Item Number: 1197

Inspection Date: 05/09/01
 Waste Code: Not reported
 Occurrences: Not reported
 Item Number: 1198

Inspection Date: 05/09/01
 Waste Code: Not reported
 Occurrences: Not reported
 Item Number: 1199

Inspection Date: 05/09/01
 Waste Code: Not reported
 Occurrences: Not reported
 Item Number: 1200

Inspection Date: 05/09/01
 Waste Code: Not reported
 Occurrences: Not reported
 Item Number: 1201

Inspection Date: 05/09/01
 Waste Code: Not reported
 Occurrences: Not reported
 Item Number: 1202

Inspection Date: 05/09/01
 Waste Code: Not reported
 Occurrences: Not reported
 Item Number: 1203

Inspection Date: 10/31/02
 Waste Code: Not reported
 Occurrences: Not reported
 Item Number: 6837

Inspection Date: 05/01/03
 Waste Code: Not reported
 Occurrences: Not reported
 Item Number: 5547

Inspection Date: 05/01/03
 Waste Code: Not reported
 Occurrences: Not reported
 Item Number: 5548

MAP FINDINGS

Map ID
 Direction
 Distance
 Distance (ft.)Site

EDR ID Number
 EPA ID Number

Database(s)

BUDGET RENT A CAR (Continued)

U003789985

Inspection Date: 10/31/02
 Waste Code: Not reported
 Occurrences: Not reported
 Item Number: 9847

Inspection Date: 10/31/02
 Waste Code: Not reported
 Occurrences: Not reported
 Item Number: 9848

Inspection Date: 03/05/98
 Waste Code: Not reported
 Occurrences: Not reported
 Item Number: 7691

Inspection Date: 03/05/98
 Waste Code: Not reported
 Occurrences: Not reported
 Item Number: 7692

Inspection Date: 03/05/98
 Waste Code: Not reported
 Occurrences: Not reported
 Item Number: 7693

Inspection Date: 03/05/98
 Waste Code: Not reported
 Occurrences: Not reported
 Item Number: 7694

HMMD WASTE STREAMS:

Inspection Date: Not reported
 Waste Item #: Not reported
 Waste Code: Not reported
 Waste Name: Not reported
 Qnty at Inspection: Not reported
 Quantity String: Not reported
 Annual Qty: Not reported
 Annual Qty String: Not reported
 Measurement Unit: Not reported
 Treatment Method: Not reported
 Storage Method: Not reported
 Haz Waste Hauler: Not reported
 Waste Desc: Not reported
 Carcinogen: No

254

**ALAMO RENT A CAR LLC
 2942 KETTNER BOULEVARD
 SAN DIEGO, CA 92101**

**HAZNET S104575756
 N/A**

HAZNET:

Gepaid: CAL000024689
 Contact: TOM MOUNTEER, PAUL, HASTINGS, JANOF
 Telephone: 2025089785
 Facility Addr2: Not reported
 Mailing Name: Not reported

MAP FINDINGS

Map ID
 Direction
 Distance
 Distance (ft.)Site

EDR ID Number
 EPA ID Number

Database(s)

ALAMO RENT A CAR LLC (Continued)

S104575756

Mailing Address: 1299 PENNSYLVANIA AVE NW 10TH FLOOR
 Mailing City,St,Zip: WASHINGTON, DC 20004
 Gen County: San Diego
 TSD EPA ID: CAT080033681
 TSD County: Los Angeles
 Waste Category: Other organic solids
 Disposal Method: Disposal, Land Fill
 Tons: 0.3
 Facility County: Not reported

Gepaid: CAL000024689
 Contact: ALAMO RENT A CAR INC
 Telephone: 9545220000
 Facility Addr2: Not reported
 Mailing Name: Not reported
 Mailing Address: 110 SE 6TH ST MAILBOX 409
 Mailing City,St,Zip: FORT LAUDERDALE, FL 333015000
 Gen County: San Diego
 TSD EPA ID: CAT080013352
 TSD County: Los Angeles
 Waste Category: Tank bottom waste
 Disposal Method: Recycler
 Tons: 6.2550
 Facility County: San Diego

Gepaid: CAL000024689
 Contact: ALAMO RENT A CAR INC
 Telephone: 9545220000
 Facility Addr2: Not reported
 Mailing Name: Not reported
 Mailing Address: 110 SE 6TH ST MAILBOX 409
 Mailing City,St,Zip: FORT LAUDERDALE, FL 333015000
 Gen County: San Diego
 TSD EPA ID: CAD028409019
 TSD County: Los Angeles
 Waste Category: Aqueous solution with metals (restricted levels and Alkaline solution (pH <UN-> 12.5) with metals (antimony, arsenic, barium, beryllium, cadmium, chromium, cobalt, copper, lead, mercury, molybdenum, nickel, selenium, silver, thallium, vanadium, and zinc)
 Disposal Method: Transfer Station
 Tons: .5004
 Facility County: San Diego

Gepaid: CAL000024689
 Contact: TOM MOUNTEER, PAUL, HASTINGS, JANOF
 Telephone: 2025089785
 Facility Addr2: Not reported
 Mailing Name: Not reported
 Mailing Address: 1299 PENNSYLVANIA AVE NW 10TH FLOOR
 Mailing City,St,Zip: WASHINGTON, DC 20004
 Gen County: San Diego
 TSD EPA ID: CAT080013352
 TSD County: San Diego
 Waste Category: Oil/water separation sludge
 Disposal Method: Recycler
 Tons: 21.19
 Facility County: San Diego

MAP FINDINGS

Map ID
 Direction
 Distance
 Distance (ft.)Site

EDR ID Number
 EPA ID Number

Database(s)

ALAMO RENT A CAR LLC (Continued)

S104575756

Gepaid: CAL000024689
 Contact: TOM MOUNTEER, PAUL, HASTINGS, JANOF
 Telephone: 2025089785
 Facility Addr2: Not reported
 Mailing Name: Not reported
 Mailing Address: 1299 PENNSYLVANIA AVE NW 10TH FLOOR
 Mailing City,St,Zip: WASHINGTON, DC 20004
 Gen County: San Diego
 TSD EPA ID: CAT080033681
 TSD County: Los Angeles
 Waste Category: Other organic solids
 Disposal Method: Disposal, Land Fill
 Tons: 0.3
 Facility County: Not reported

[Click this hyperlink](#) while viewing on your computer to access
 2 additional CA_HAZNET: record(s) in the EDR Site Report.

254

**ALAMO RENT A CAR
 2942 KETTNER BLVD
 SAN DIEGO, CA 92101**

**UST
 SWEEPS UST
 San Diego Co. HMMD**

**U003789175
 N/A**

UST:

Global ID: 18737
 Latitude: 32.73387
 Longitude: -117.17413

SWEEPS UST:

Status: A
 Comp Number: 4878
 Number: 9
 Board Of Equalization: 44-022121
 Ref Date: Not reported
 Act Date: 06-26-92
 Created Date: 02-29-88
 Tank Status: A
 Owner Tank Id: Not reported
 Swrcb Tank Id: 37-000-004878-000003
 Actv Date: Not reported
 Capacity: 12000
 Tank Use: M.V. FUEL
 Stg: P
 Content: REG UNLEADED
 Number Of Tanks: 3

Status: A
 Comp Number: 4878
 Number: 9
 Board Of Equalization: 44-022121
 Ref Date: Not reported
 Act Date: 06-26-92
 Created Date: 02-29-88
 Tank Status: A
 Owner Tank Id: Not reported
 Swrcb Tank Id: 37-000-004878-000004
 Actv Date: Not reported
 Capacity: 12000

MAP FINDINGS

Map ID
 Direction
 Distance
 Distance (ft.)Site

EDR ID Number

Database(s) EPA ID Number

ALAMO RENT A CAR (Continued)

U003789175

Tank Use:	M.V. FUEL
Stg:	P
Content:	OTHER
Number Of Tanks:	Not reported
Status:	A
Comp Number:	4878
Number:	9
Board Of Equalization:	44-022121
Ref Date:	Not reported
Act Date:	06-26-92
Created Date:	02-29-88
Tank Status:	A
Owner Tank Id:	Not reported
Swrcb Tank Id:	37-000-004878-000005
Actv Date:	Not reported
Capacity:	550
Tank Use:	PETROLEUM
Stg:	W
Content:	Not reported
Number Of Tanks:	Not reported
Status:	Not reported
Comp Number:	4878
Number:	Not reported
Board Of Equalization:	44-022121
Ref Date:	Not reported
Act Date:	Not reported
Created Date:	Not reported
Tank Status:	Not reported
Owner Tank Id:	Not reported
Swrcb Tank Id:	37-000-004878-000001
Actv Date:	Not reported
Capacity:	8000
Tank Use:	M.V. FUEL
Stg:	PRODUCT
Content:	REG UNLEADED
Number Of Tanks:	2
Status:	Not reported
Comp Number:	4878
Number:	Not reported
Board Of Equalization:	44-022121
Ref Date:	Not reported
Act Date:	Not reported
Created Date:	Not reported
Tank Status:	Not reported
Owner Tank Id:	Not reported
Swrcb Tank Id:	37-000-004878-000002
Actv Date:	Not reported
Capacity:	8000
Tank Use:	M.V. FUEL
Stg:	PRODUCT
Content:	REG UNLEADED
Number Of Tanks:	Not reported

MAP FINDINGS

Map ID
 Direction
 Distance
 Distance (ft.)Site

EDR ID Number
 EPA ID Number

Database(s)

ALAMO RENT A CAR (Continued)

U003789175

San Diego Co. HMMD:

Facility ID: 104878
 Inactive Indicator: Active
 Business Code: 6HK21
 SIC: Not reported
 Permit Expiration: Not reported
 Owner: ALAMO RENT-A-CAR, INC
 2nd Name: ATTN: PATRICK BURWELL 32YY
 Mailing Address: 17210 S MAIN ST
 Mailing City,St,Zip: GARDENA, CA 90248
 Map Code/Business Plan on File: Not reported
 Corporate Code: Not reported
 Fire Dept District: San Diego
 Census Tract Number: 61.00
 EPA ID: CAL000280633
 Gas Station: Not reported
 Inspection Date: 05/26/09
 Reinspection Date: Not reported
 Inspector Name: SANDERSO
 Violation Notice Issued: Not reported
 Facility Contact: VALERIE LUMSDEN
 Delinquent Flag: Not Delinquent
 Last Update: 08/30/10
 Last Delinquent Letter: Not reported
 Delinquent Comment: Not reported
 Last Letter Type: Not reported
 Property Owner: PACIFICA KETTNER L P
 Property Address: 1785 HANCOCK ST #100
 Property City,St,Zip: SAN DIEGO, CA 92110
 Tank Owner: ALAMO RENT A CAR
 Tank Address: 110 S 6TH ST
 Tank City,St,Zip: Fort Lauderdale, FL 33301
 Business Plan Acceptance Date: Not reported
 Reinspection Date Y2K Compatible: Not reported
 Facility Phone: 619-297-0312

HMMD DISCLOSURE INVENTORY:

Item Number: Not reported
 Chemical Name: Not reported
 Case Number: Not reported
 Quantity Stored At One Time: Not reported
 Quantity Stored at One Time: Not reported
 Annual Quantity String: Not reported
 Annual Quantity String: Not reported
 Measurement Units: Not reported
 Carcinogen: No
 1st Hazard Category: Not reported
 2nd Hazard Category: Not reported

HMMD UNDERGROUND TANKS:

Tank Number: T001
 Tank ID Number: 001
 Waste or Product: 8000
 Tank Contents: Not reported

 Tank Number: T002
 Tank ID Number: 002

MAP FINDINGS

Map ID
 Direction
 Distance
 Distance (ft.)Site

EDR ID Number

Database(s) EPA ID Number

ALAMO RENT A CAR (Continued)

U003789175

Waste or Product: 8000
 Tank Contents: Not reported

Tank Number: T003
 Tank ID Number: RT1237 UNL
 Waste or Product: 12000
 Tank Contents: Not reported

Tank Number: T004
 Tank ID Number: RT1237 DIE
 Waste or Product: 12000
 Tank Contents: Not reported

Tank Number: T005
 Tank ID Number: RT1237 WAS
 Waste or Product: 550
 Tank Contents: Not reported

HMMD VIOLATIONS:

Inspection Date: 04/20/06
 Waste Code: Not reported
 Occurrences: Not reported
 Item Number: 4889

Inspection Date: 04/20/06
 Waste Code: Not reported
 Occurrences: Not reported
 Item Number: 4890

Inspection Date: 04/20/06
 Waste Code: Not reported
 Occurrences: Not reported
 Item Number: 4891

Inspection Date: 01/05/01
 Waste Code: Not reported
 Occurrences: Not reported
 Item Number: 6618

Inspection Date: 01/05/01
 Waste Code: Not reported
 Occurrences: Not reported
 Item Number: 6619

Inspection Date: 01/05/01
 Waste Code: Not reported
 Occurrences: Not reported
 Item Number: 6620

Inspection Date: 01/05/01
 Waste Code: Not reported
 Occurrences: Not reported
 Item Number: 6621

Inspection Date: 01/05/01
 Waste Code: Not reported
 Occurrences: Not reported

MAP FINDINGS

Map ID
 Direction
 Distance
 Distance (ft.)Site

EDR ID Number

Database(s) EPA ID Number

ALAMO RENT A CAR (Continued)

U003789175

Item Number:	6622
Inspection Date:	01/05/01
Waste Code:	Not reported
Occurrences:	Not reported
Item Number:	6623
Inspection Date:	01/05/01
Waste Code:	Not reported
Occurrences:	Not reported
Item Number:	6624
Inspection Date:	04/19/07
Waste Code:	Not reported
Occurrences:	Not reported
Item Number:	2412
Inspection Date:	04/19/07
Waste Code:	Not reported
Occurrences:	Not reported
Item Number:	2413
Inspection Date:	05/21/02
Waste Code:	Not reported
Occurrences:	Not reported
Item Number:	3825
Inspection Date:	05/21/02
Waste Code:	Not reported
Occurrences:	Not reported
Item Number:	3826
Inspection Date:	05/21/02
Waste Code:	Not reported
Occurrences:	Not reported
Item Number:	3827
Inspection Date:	05/26/09
Waste Code:	Not reported
Occurrences:	Not reported
Item Number:	8012
Inspection Date:	05/29/08
Waste Code:	Not reported
Occurrences:	Not reported
Item Number:	0936
Inspection Date:	05/29/08
Waste Code:	Not reported
Occurrences:	Not reported
Item Number:	0937
Inspection Date:	05/29/08
Waste Code:	Not reported
Occurrences:	Not reported
Item Number:	0938

MAP FINDINGS

Map ID
 Direction
 Distance
 Distance (ft.)Site

EDR ID Number

Database(s) EPA ID Number

ALAMO RENT A CAR (Continued)

U003789175

Inspection Date: 07/02/03
 Waste Code: Not reported
 Occurrences: Not reported
 Item Number: 7753

Inspection Date: 07/02/03
 Waste Code: Not reported
 Occurrences: Not reported
 Item Number: 7754

Inspection Date: 07/02/03
 Waste Code: Not reported
 Occurrences: Not reported
 Item Number: 7755

Inspection Date: 07/02/03
 Waste Code: Not reported
 Occurrences: Not reported
 Item Number: 7756

Inspection Date: 07/02/03
 Waste Code: Not reported
 Occurrences: Not reported
 Item Number: 7757

Inspection Date: 07/02/03
 Waste Code: Not reported
 Occurrences: Not reported
 Item Number: 7758

Inspection Date: 11/17/98
 Waste Code: Not reported
 Occurrences: Not reported
 Item Number: 5482

Inspection Date: 11/17/98
 Waste Code: Not reported
 Occurrences: Not reported
 Item Number: 5483

Inspection Date: 11/17/98
 Waste Code: Not reported
 Occurrences: Not reported
 Item Number: 5484

Inspection Date: 11/17/98
 Waste Code: Not reported
 Occurrences: Not reported
 Item Number: 5485

Inspection Date: 02/10/04
 Waste Code: Not reported
 Occurrences: Not reported
 Item Number: 4281

Inspection Date: 02/10/04
 Waste Code: Not reported

MAP FINDINGS

Map ID
 Direction
 Distance
 Distance (ft.)Site

EDR ID Number
 EPA ID Number

Database(s)

ALAMO RENT A CAR (Continued)

U003789175

Occurrences: Not reported
 Item Number: 4282

 Inspection Date: 02/10/04
 Waste Code: Not reported
 Occurrences: Not reported
 Item Number: 4283

HMMD WASTE STREAMS:

Inspection Date: Not reported
 Waste Item #: Not reported
 Waste Code: Not reported
 Waste Name: Not reported
 Qnty at Inspection: Not reported
 Quantity String: Not reported
 Annual Qty: Not reported
 Annual Qty String: Not reported
 Measurement Unit: Not reported
 Treatment Method: Not reported
 Storage Method: Not reported
 Haz Waste Hauler: Not reported
 Waste Desc: Not reported
 Carcinogen: No

254

**ALAMO RENT-A-CAR
 2942 KETTNER BLVD
 SAN DIEGO, CA 92101**

**LUST
 San Diego Co. HMMD
 HAZNET
 SAN DIEGO CO. SAM**

**S102423820
 N/A**

LUST:

Region: STATE
 Global Id: T06019775828
 Latitude: 32.733655
 Longitude: -117.173942
 Case Type: LUST Cleanup Site
 Status: Completed - Case Closed
 Status Date: 2008-01-02 00:00:00
 Lead Agency: SAN DIEGO COUNTY LOP
 Case Worker: DL
 Local Agency: Not reported
 RB Case Number: Not reported
 LOC Case Number: H04878-003
 File Location: Local Agency
 Potential Media Affect: Soil
 Potential Contaminants of Concern: Diesel
 Site History: Not reported

Click here to access the California GeoTracker records for this facility:

Region: STATE
 Global Id: T0607300213
 Latitude: 32.733655
 Longitude: -117.173942
 Case Type: LUST Cleanup Site
 Status: Completed - Case Closed
 Status Date: 1993-05-28 00:00:00

MAP FINDINGS

Map ID
 Direction
 Distance
 Distance (ft.)Site

EDR ID Number
 EPA ID Number

Database(s)

ALAMO RENT-A-CAR (Continued)

S102423820

Lead Agency: SAN DIEGO COUNTY LOP
 Case Worker: VC
 Local Agency: Not reported
 RB Case Number: 9UT1372
 LOC Case Number: H04878-002
 File Location: Local Agency
 Potential Media Affect: Soil
 Potential Contaminants of Concern: Waste Oil / Motor / Hydraulic / Lubricating
 Site History: Not reported

[Click here to access the California GeoTracker records for this facility:](#)

Region: STATE
 Global Id: T0607301306
 Latitude: 32.7337968
 Longitude: -117.1742071
 Case Type: LUST Cleanup Site
 Status: Completed - Case Closed
 Status Date: 1988-09-01 00:00:00
 Lead Agency: SAN DIEGO COUNTY LOP
 Case Worker: FA
 Local Agency: Not reported
 RB Case Number: 9UT256
 LOC Case Number: H04878-001
 File Location: Local Agency
 Potential Media Affect: Soil
 Potential Contaminants of Concern: Gasoline
 Site History: Not reported

[Click here to access the California GeoTracker records for this facility:](#)

LUST REG 9:

Region: 9
 Status: Case Closed
 Case Number: 9UT256
 Local Case: H04878-001
 Substance: Unleaded Gasoline
 Qty Leaked: 0
 Abate Method: Not reported
 Local Agency: San Diego
 How Found: Other Means
 How Stopped: Not reported
 Source: Unknown
 Cause: Unknown
 Lead Agency: Local Agency
 Case Type: Other ground water affected
 Date Found: 03/07/1986
 Date Stopped: 03/07/1986
 Confirm Date: 03/07/1986
 Submit Workplan: Not reported
 Prelim Assess: 07/09/1986
 Desc Pollution: Not reported
 Remed Plan: / /
 Remed Action: Not reported
 Began Monitor: Not reported
 Release Date: 03/07/1986
 Enforce Date: Not reported

MAP FINDINGS

Map ID
 Direction
 Distance
 Distance (ft.)Site

EDR ID Number
 EPA ID Number

Database(s)

ALAMO RENT-A-CAR (Continued)

S102423820

Closed Date: 9/14/88
 Enforce Type: Not reported
 Pilot Program: LOP
 Basin Number: 908.21
 GW Depth: Not reported
 Beneficial Use: No Beneficial groundwater use
 NPDES Number: Not reported
 Priority: Low priority. Priority ranking can change over time.
 File Dispn: File discarded, case closed
 Interim Remedial Actions: No
 Cleanup and Abatement order Number: Not reported
 Waste Discharge Requirement Number: Not reported

San Diego Co. HMMD:

Facility ID: 211913
 Inactive Indicator: Active
 Business Code: 6HK21
 SIC: Not reported
 Permit Expiration: Not reported
 Owner: ENTERPRISE RENT-A-CAR-COMPANY
 2nd Name: Not reported
 Mailing Address: 17210 S MAIN ST
 Mailing City,St,Zip: GARDENA, CA 90248
 Map Code/Business Plan on File: Not reported
 Corporate Code: Not reported
 Fire Dept District: San Diego
 Census Tract Number: 61.00
 EPA ID: CAL000348969
 Gas Station: Not reported
 Inspection Date: 05/05/10
 Reinspection Date: Not reported
 Inspector Name: SANDERSO
 Violation Notice Issued: Not reported
 Facility Contact: VALERIE LUMSDEN, MGR
 Delinquent Flag: Not Delinquent
 Last Update: 08/30/10
 Last Delinquent Letter: Not reported
 Delinquent Comment: Not reported
 Last Letter Type: Not reported
 Property Owner: PACIFICA KETTNER L P
 Property Address: 1785 HANCOCK ST #100
 Property City,St,Zip: SAN DIEGO, CA 92110
 Tank Owner: ENTERPRISE RENT-A-CAR-COMPANY
 Tank Address: 17210 S MAIN ST
 Tank City,St,Zip: Gardena, CA 90248
 Business Plan Acceptance Date: Not reported
 Reinspection Date Y2K Compatible: 05/05/11
 Facility Phone: 619-297-0311

HMMD DISCLOSURE INVENTORY:

Item Number: DIE
 Chemical Name: DIESEL UNDERGROUND TANK 104878 T004
 Case Number: 68476-34-6
 Quantity Stored At One Time: Not reported
 Quantity Stored at One Time: Not reported
 Annual Quantity String: Not reported
 Annual Quantity String: Not reported

MAP FINDINGS

Map ID
 Direction
 Distance
 Distance (ft.)Site

EDR ID Number
 EPA ID Number

Database(s)

ALAMO RENT-A-CAR (Continued)

S102423820

Measurement Units: Not reported
 Carcinogen: No
 1st Hazard Category: FIRE
 2nd Hazard Category: CHRONIC

Item Number: OIL
 Chemical Name: OILS, LUBRICATING
 Case Number: 8002-05-9
 Quantity Stored At One Time: Not reported
 Quantity Stored at One Time: Not reported
 Annual Quantity String: Not reported
 Annual Quantity String: Not reported
 Measurement Units: Not reported
 Carcinogen: No
 1st Hazard Category: FIRE
 2nd Hazard Category: CHRONIC

Item Number: REG
 Chemical Name: REGULAR UNLEADED UNDERGROUND TANK 104878 T003
 Case Number: 8006-61-9
 Quantity Stored At One Time: Not reported
 Quantity Stored at One Time: Not reported
 Annual Quantity String: Not reported
 Annual Quantity String: Not reported
 Measurement Units: Not reported
 Carcinogen: No
 1st Hazard Category: FIRE
 2nd Hazard Category: Not reported

HMMD UNDERGROUND TANKS:

Tank Number: T002
 Tank ID Number: 002
 Waste or Product: 8000
 Tank Contents: Not reported

Tank Number: T003
 Tank ID Number: RT1237 UNL
 Waste or Product: 12000
 Tank Contents: Not reported

Tank Number: T004
 Tank ID Number: RT1237 DIE
 Waste or Product: 12000
 Tank Contents: Not reported

Tank Number: T005
 Tank ID Number: RT1237 WAS
 Waste or Product: 550
 Tank Contents: Not reported

Tank Number: T001
 Tank ID Number: 001
 Waste or Product: 8000
 Tank Contents: Not reported

HMMD VIOLATIONS:

MAP FINDINGS

Map ID
 Direction
 Distance
 Distance (ft.)Site

EDR ID Number
 EPA ID Number

Database(s)

ALAMO RENT-A-CAR (Continued)

S102423820

Inspection Date: 05/05/10
 Waste Code: Not reported
 Occurrences: Not reported
 Item Number: 4585

Inspection Date: 05/05/10
 Waste Code: Not reported
 Occurrences: Not reported
 Item Number: 4586

Inspection Date: 05/05/10
 Waste Code: Not reported
 Occurrences: Not reported
 Item Number: 4587

Inspection Date: 05/05/10
 Waste Code: Not reported
 Occurrences: Not reported
 Item Number: 4588

HMMD WASTE STREAMS:

Inspection Date: 05/05/10
 Waste Item #: 221
 Waste Code: 221
 Waste Name: WASTE OIL & MIXED OI
 Qnty at Inspection: 550
 Quantity String: 550
 Annual Qty: 13200
 Annual Qty String: 13200
 Measurement Unit: GAL
 Treatment Method: 001 RECYCLE
 Storage Method: UNGD TNK
 Haz Waste Hauler: 0015 ASBURY ENVIR. SERVIC
 Waste Desc: USED OIL
 Carcinogen: No

Inspection Date: 05/05/10
 Waste Item #: 222
 Waste Code: 222
 Waste Name: OIL/WATER SEPARATION
 Qnty at Inspection: 100
 Quantity String: 100
 Annual Qty: 300
 Annual Qty String: 300
 Measurement Unit: LBS
 Treatment Method: 007 INCINERATION
 Storage Method: PROCESSING EQUIPMENT
 Haz Waste Hauler: 1406 SAFETY-KLEEN SYSTEMS
 Waste Desc: CARWASH SUMP SLUDGE
 Carcinogen: No

Inspection Date: 05/05/10
 Waste Item #: 223
 Waste Code: 223
 Waste Name: UNSPEC OIL CONTAININ
 Qnty at Inspection: 55
 Quantity String: 55

MAP FINDINGS

Map ID
 Direction
 Distance
 Distance (ft.)Site

EDR ID Number
 EPA ID Number

Database(s)

ALAMO RENT-A-CAR (Continued)

S102423820

Annual Qty: 110
 Annual Qty String: 110
 Measurement Unit: GAL
 Treatment Method: 007 INCINERATION
 Storage Method: PLASTIC DRUM
 Haz Waste Hauler: 1406 SAFETY-KLEEN SYSTEMS
 Waste Desc: OILY ABSORBENT
 Carcinogen: No

Inspection Date: 05/05/10
 Waste Item #: 888
 Waste Code: 888
 Waste Name: USED OIL FILTERS
 Qty at Inspection: 600
 Quantity String: 600
 Annual Qty: 7000
 Annual Qty String: 7000
 Measurement Unit: LBS
 Treatment Method: 888 FILTERS/METAL RE
 Storage Method: METAL DRUM
 Haz Waste Hauler: 0015 ASBURY ENVIR. SERVIC
 Waste Desc: USED OIL FILTERS & FUEL F
 Carcinogen: No

HAZNET:

Gepaid: CAL000280633
 Contact: THOMAS R MOUNTANEER
 Telephone: 2025511940
 Facility Addr2: Not reported
 Mailing Name: Not reported
 Mailing Address: 875 15TH ST NW
 Mailing City,St,Zip: WASHINGTON, DC 200052221
 Gen County: San Diego
 TSD EPA ID: CAT080013352
 TSD County: Los Angeles
 Waste Category: Oil/water separation sludge
 Disposal Method: Recycler
 Tons: 6.67
 Facility County: San Diego

Gepaid: CAL000280633
 Contact: THOMAS R MOUNTANEER
 Telephone: 2025511940
 Facility Addr2: Not reported
 Mailing Name: Not reported
 Mailing Address: 875 15TH ST NW
 Mailing City,St,Zip: WASHINGTON, DC 200052221
 Gen County: San Diego
 TSD EPA ID: NVT330010000
 TSD County: 99
 Waste Category: Other organic solids
 Disposal Method: H132
 Tons: 0.12
 Facility County: San Diego

Gepaid: CAL000280633

MAP FINDINGS

Map ID
 Direction
 Distance
 Distance (ft.)Site

EDR ID Number
 EPA ID Number

Database(s)

ALAMO RENT-A-CAR (Continued)

S102423820

Contact: THOMAS R MOUNTANEER
 Telephone: 2025511940
 Facility Addr2: Not reported
 Mailing Name: C/O PAUL HASTINGS
 Mailing Address: 875 15TH ST NW
 Mailing City,St,Zip: WASHINGTON, DC 200052221
 Gen County: San Diego
 TSD EPA ID: NVT330010000
 TSD County: 99
 Waste Category: Other organic solids
 Disposal Method: H132
 Tons: 0.2
 Facility County: San Diego

Gepaid: CAL000280633
 Contact: THOMAS R MOUNTANEER
 Telephone: 2025511940
 Facility Addr2: Not reported
 Mailing Name: Not reported
 Mailing Address: 17210 S MAIN ST
 Mailing City,St,Zip: GARDENA, CA 902480000
 Gen County: San Diego
 TSD EPA ID: TXD077603371
 TSD County: 99
 Waste Category: Other organic solids
 Disposal Method: H061
 Tons: 0.2
 Facility County: San Diego

Gepaid: CAL000280633
 Contact: THOMAS R MOUNTANEER
 Telephone: 2025511940
 Facility Addr2: Not reported
 Mailing Name: Not reported
 Mailing Address: 875 15TH ST NW
 Mailing City,St,Zip: WASHINGTON, DC 200052221
 Gen County: San Diego
 TSD EPA ID: TXD077603371
 TSD County: 99
 Waste Category: Hydrocarbon solvents (benzene, hexane, Stoddard, etc.)
 Disposal Method: H141
 Tons: 0.04
 Facility County: San Diego

[Click this hyperlink](#) while viewing on your computer to access
 4 additional CA_HAZNET: record(s) in the EDR Site Report.

SAN DIEGO CO. SAM:

Case Number: H04878-001
 Agency: DEH Site Assessment & Mitigation
Funding: LOP - State Fund
 FType: Soils Only
 FStatus: 9
 Date: 9/1/1988
 Date Began: 3/7/1986

Case Number: H04878-002

MAP FINDINGS

Map ID
 Direction
 Distance
 Distance (ft.)Site

EDR ID Number
 EPA ID Number

Database(s)

ALAMO RENT-A-CAR (Continued)

S102423820

Agency: DEH Site Assessment & Mitigation
Funding: LOP - Federal Fund
 FType: Soils Only
 FStatus: 9
 Date: 5/28/1993
 Date Began: 7/28/1992

Case Number: H04878-003
 Agency: DEH Site Assessment & Mitigation
Funding: LOP - State Fund
 FType: Soils Only
 FStatus: 9
 Date: 1/2/2008
 Date Began: 11/9/2004

254

**ALAMO RENT-A-CAR
 2942 KETTNER
 SAN DIEGO, CA**

HIST CORTESE

**S104746047
 N/A**

CORTESE:
 Region: CORTESE
 Facility County Code: 37
 Reg By: LTNKA
 Reg Id: 9UT256

254

**ALAMO RENT A CAR
 2942(3066) KETTNER BLVD
 SAN DIEGO, CA 92101**

LUST

**S104160494
 N/A**

LUST REG 9:
 Region: 9
 Status: Case Closed
 Case Number: 9UT1372
 Local Case: H04878-002
 Substance: Transmission Fluid
 Qty Leaked: 0
 Abate Method: Excavate and Dispose - remove contaminated soil and dispose in approved site
 Local Agency: San Diego
 How Found: Other Means
 How Stopped: Other Means
 Source: Unknown
 Cause: Unknown
 Lead Agency: Local Agency
 Case Type: Soil only
 Date Found: 08/17/1992
 Date Stopped: 08/17/1992
 Confirm Date: 08/17/1992
 Submit Workplan: 9/1/92
 Prelim Assess: 01/01/1993
 Desc Pollution: Not reported
 Remed Plan: / /
 Remed Action: Not reported
 Began Monitor: Not reported
 Release Date: 08/17/1992
 Enforce Date: Not reported

MAP FINDINGS

Map ID
 Direction
 Distance
 Distance (ft.)Site

EDR ID Number
 EPA ID Number

Database(s)

ALAMO RENT A CAR (Continued)

S104160494

Closed Date: 5/21/93
 Enforce Type: Not reported
 Pilot Program: LOP
 Basin Number: 908.21
 GW Depth: Not reported
 Beneficial Use: Not reported
 NPDES Number: Not reported
 Priority: Low priority. Priority ranking can change over time.
 File Dispn: File discarded, case closed
 Interim Remedial Actions: Yes
 Cleanup and Abatement order Number: Not reported
 Waste Discharge Requirement Number: Not reported

255

KETTNER BLVD. AND PALM ST.

Notify 65

**S100178346
 N/A**

SAN DIEGO, CA

Notify 65:
 Date Reported: Not reported
 Staff Initials: Not reported
 Board File Number: Not reported
 Facility Type: Not reported
 Discharge Date: Not reported
 Incident Description: Not reported

256

**\$6.95 A DAY RENT-A-CAR
 2975 PACIFIC HWY
 SAN DIEGO, CA 92115**

**HIST CORTESE
 LUST**

**S102423347
 N/A**

CORTESE:
 Region: CORTESE
 Facility County Code: 37
 Reg By: LTNKA
 Reg Id: 9UT1656

LUST REG 9:
 Region: 9
 Status: Case Closed
 Case Number: 9UT1656
 Local Case: H04041-001
 Substance: Waste Oil
 Qty Leaked: Not reported
 Abate Method: Excavate and Dispose - remove contaminated soil and dispose in approved site
 Local Agency: San Diego
 How Found: Tank Closure
 How Stopped: Close Tank
 Source: Tank
 Cause: Corrosion
 Lead Agency: Local Agency
 Case Type: Other ground water affected
 Date Found: 03/22/1990
 Date Stopped: 03/22/1990
 Confirm Date: 03/22/1990
 Submit Workplan: Not reported
 Prelim Assess: / /

MAP FINDINGS

Map ID
 Direction
 Distance
 Distance (ft.)Site

EDR ID Number
 Database(s) EPA ID Number

\$6.95 A DAY RENT-A-CAR (Continued)

S102423347

Desc Pollution: Not reported
 Remed Plan: / /
 Remed Action: Not reported
 Began Monitor: Not reported
 Release Date: 03/23/1990
 Enforce Date: Not reported
 Closed Date: 4/22/91
 Enforce Type: Not reported
 Pilot Program: LOP
 Basin Number: 908.21
 GW Depth: 11
 Beneficial Use: No Beneficial groundwater use
 NPDES Number: Not reported
 Priority: Low priority. Priority ranking can change over time.
 File Dispn: File discarded, case closed
 Interim Remedial Actions: Yes
 Cleanup and Abatement order Number: Not reported
 Waste Discharge Requirement Number: Not reported

256

**SOUTHWEST CAR RENTAL
 2975 PACIFIC HWY
 SAN DIEGO, CA 92101**

San Diego Co. HMMD

**S106070985
 N/A**

San Diego Co. HMMD:
 Facility ID: 200898
 Inactive Indicator: Active
 Business Code: 6HK18
 SIC: Not reported
 Permit Expiration: Not reported
 Owner: SOUTHWEST CAR RENTAL
 2nd Name: Not reported
 Mailing Address: 2975 PACIFIC HY
 Mailing City,St,Zip: SAN DIEGO, CA 92101
 Map Code/Business Plan on File: Not reported
 Corporate Code: Not reported
 Fire Dept District: San Diego
 Census Tract Number: 61.00
 EPA ID: Not reported
 Gas Station: Not reported
 Inspection Date: 09/03/02
 Reinspection Date: Not reported
 Inspector Name: CFUENTEC
 Violation Notice Issued: Not reported
 Facility Contact: Not reported
 Delinquent Flag: Not Delinquent
 Last Update: 08/30/10
 Last Delinquent Letter: Not reported
 Delinquent Comment: Not reported
 Last Letter Type: Not reported
 Property Owner: SAN DIEGO UNIFIED PORT DISTRIC
 Property Address: PUBLIC AGENCY
 Property City,St,Zip: 00000
 Tank Owner: Not reported
 Tank Address: Not reported
 Tank City,St,Zip: Not reported
 Business Plan Acceptance Date: Not reported
 Reinspection Date Y2K Compatible: Not reported
 Facility Phone: 619-497-4800

MAP FINDINGS

Map ID
Direction
Distance
Distance (ft.)Site

EDR ID Number

Database(s) EPA ID Number

SOUTHWEST CAR RENTAL (Continued)

S106070985

HMMD DISCLOSURE INVENTORY:

Item Number: Not reported
Chemical Name: Not reported
Case Number: Not reported
Quantity Stored At One Time: Not reported
Quantity Stored at One Time: Not reported
Annual Quantity String: Not reported
Annual Quantity String: Not reported
Measurement Units: Not reported
Carcinogen: No
1st Hazard Category: Not reported
2nd Hazard Category: Not reported

HMMD UNDERGROUND TANKS:

Tank Number: Not reported
Tank ID Number: Not reported
Waste or Product: Not reported
Tank Contents: Not reported

HMMD VIOLATIONS:

Inspection Date: 09/03/02
Waste Code: Not reported
Occurrences: Not reported
Item Number: 7423

Inspection Date: 09/03/02
Waste Code: Not reported
Occurrences: Not reported
Item Number: 7424

HMMD WASTE STREAMS:

Inspection Date: Not reported
Waste Item #: Not reported
Waste Code: Not reported
Waste Name: Not reported
Qty at Inspection: Not reported
Quantity String: Not reported
Annual Qty: Not reported
Annual Qty String: Not reported
Measurement Unit: Not reported
Treatment Method: Not reported
Storage Method: Not reported
Haz Waste Hauler: Not reported
Waste Desc: Not reported
Carcinogen: No

MAP FINDINGS

Map ID
 Direction
 Distance
 Distance (ft.)Site

EDR ID Number

Database(s) EPA ID Number

256 SOUTHWEST CAR RENTAL
 2975 PACIFIC HY
 SAN DIEGO, CA 92101

LUST S105692968
 SAN DIEGO CO. SAM N/A

LUST:

Region: STATE
 Global Id: T0607300471
 Latitude: 32.7336113
 Longitude: -117.1760577
 Case Type: LUST Cleanup Site
 Status: Completed - Case Closed
 Status Date: 1991-05-01 00:00:00
 Lead Agency: SAN DIEGO COUNTY LOP
 Case Worker: CS
 Local Agency: Not reported
 RB Case Number: 9UT1656
 LOC Case Number: H04041-001
 File Location: Local Agency
 Potential Media Affect: Soil
 Potential Contaminants of Concern: Waste Oil / Motor / Hydraulic / Lubricating
 Site History: Not reported

[Click here to access the California GeoTracker records for this facility:](#)

SAN DIEGO CO. SAM:

Case Number: H04041-001
 Agency: DEH Site Assessment & Mitigation
Funding: LOP - State Fund
 FType: Soils Only
 FStatus: 9
 Date: 5/1/1991
 Date Began: 3/22/1990

256 SOUTHWEST CAR RENTAL
 2975 PACIFIC HWY
 SAN DIEGO, CA 92101

San Diego Co. HMMD S106060394
 N/A

San Diego Co. HMMD:

Facility ID: 104041
 Inactive Indicator: Active
 Business Code: 6HK26
 SIC: Not reported
 Permit Expiration: Not reported
 Owner: SOUTHWEST CAR RENTAL
 2nd Name: MARK LARKIN
 Mailing Address: 2975 PACIFIC HY
 Mailing City,St,Zip: SAN DIEGO, CA 92101
 Map Code/Business Plan on File: Not reported
 Corporate Code: Not reported
 Fire Dept District: San Diego
 Census Tract Number: 61.00
 EPA ID: Not reported
 Gas Station: Not reported
 Inspection Date: 03/02/01
 Reinspection Date: Not reported
 Inspector Name: LEGACY
 Violation Notice Issued: Not reported
 Facility Contact: ROBERT DAU/MARK LARKIN
 Delinquent Flag: Not Delinquent

MAP FINDINGS

Map ID
 Direction
 Distance
 Distance (ft.)Site

EDR ID Number
 EPA ID Number

Database(s)

SOUTHWEST CAR RENTAL (Continued)

S106060394

Last Update: 08/30/10
 Last Delinquent Letter: Not reported
 Delinquent Comment: Not reported
 Last Letter Type: Not reported
 Property Owner: SAN DIEGO UNIFIED PORT DISTRIC
 Property Address: PUBLIC AGENCY
 Property City,St,Zip: 00000
 Tank Owner: Not reported
 Tank Address: Not reported
 Tank City,St,Zip: Not reported
 Business Plan Acceptance Date: Not reported
 Reinspection Date Y2K Compatible: Not reported
 Facility Phone: 619-497-4800

HMMD DISCLOSURE INVENTORY:

Item Number: Not reported
 Chemical Name: Not reported
 Case Number: Not reported
 Quantity Stored At One Time: Not reported
 Quantity Stored at One Time: Not reported
 Annual Quantity String: Not reported
 Annual Quantity String: Not reported
 Measurement Units: Not reported
 Carcinogen: No
 1st Hazard Category: Not reported
 2nd Hazard Category: Not reported

HMMD UNDERGROUND TANKS:

Tank Number: Not reported
 Tank ID Number: Not reported
 Waste or Product: Not reported
 Tank Contents: Not reported

HMMD VIOLATIONS:

Inspection Date: 03/02/01
 Waste Code: Not reported
 Occurrences: Not reported
 Item Number: 8561

Inspection Date: 03/02/01
 Waste Code: Not reported
 Occurrences: Not reported
 Item Number: 8562

Inspection Date: 03/02/01
 Waste Code: Not reported
 Occurrences: Not reported
 Item Number: 8563

Inspection Date: 03/02/01
 Waste Code: Not reported
 Occurrences: Not reported
 Item Number: 8564

Inspection Date: 07/10/97
 Waste Code: Not reported
 Occurrences: Not reported

MAP FINDINGS

Map ID
 Direction
 Distance
 Distance (ft.)Site

EDR ID Number
 EPA ID Number

Database(s)

SOUTHWEST CAR RENTAL (Continued)

S106060394

Item Number: 3891
 Inspection Date: 07/10/97
 Waste Code: Not reported
 Occurrences: Not reported
 Item Number: 3892
 Inspection Date: 07/10/97
 Waste Code: Not reported
 Occurrences: Not reported
 Item Number: 3893
 Inspection Date: 09/15/98
 Waste Code: Not reported
 Occurrences: Not reported
 Item Number: 3636

HMMD WASTE STREAMS:

Inspection Date: Not reported
 Waste Item #: Not reported
 Waste Code: Not reported
 Waste Name: Not reported
 Qty at Inspection: Not reported
 Quantity String: Not reported
 Annual Qty: Not reported
 Annual Qty String: Not reported
 Measurement Unit: Not reported
 Treatment Method: Not reported
 Storage Method: Not reported
 Haz Waste Hauler: Not reported
 Waste Desc: Not reported
 Carcinogen: No

**257 1429 WEST PALM AVE
 1429 WEST PALM AVE
 SAN DIEGO, CA 92101**

**ERNS 91228916
 N/A**

[Click this hyperlink](#) while viewing on your computer to access additional ERNS detail in the EDR Site Report.

**257 1429 WEST PALM
 SAN DIEGO, CA 92101**

**CHMIRS S100278006
 N/A**

CHMIRS:
 OES Incident Number: 9118500
 OES notification: Not reported
 OES Date: Not reported
 OES Time: Not reported
 Incident Date: 08-AUG-91
Date Completed: 08-AUG-91
 Property Use: 600

MAP FINDINGS

Map ID
 Direction
 Distance
 Distance (ft.)Site

EDR ID Number
 EPA ID Number

Database(s)

(Continued)

S100278006

Agency Id Number: 37140
 Agency Incident Number: 6592
 Time Notified: 1146
 Time Completed: 1334
 Surrounding Area: 600
 Estimated Temperature: Not reported
 Property Management: Not reported
 Special Studies 1: Not reported
 Special Studies 2: Not reported
 Special Studies 3: Not reported
 Special Studies 4: Not reported
 Special Studies 5: Not reported
 Special Studies 6: Not reported
 More Than Two Substances Involved?: N
 Resp Agncy Personel # Of Decontaminated: 0
 Responding Agency Personel # Of Injuries: 0
 Responding Agency Personel # Of Fatalities: 0
 Others Number Of Decontaminated: 0
 Others Number Of Injuries: 0
 Others Number Of Fatalities: 0
 Vehicle Make/year: Not reported
 Vehicle License Number: Not reported
 Vehicle State: Not reported
 Vehicle Id Number: Not reported
 CA/DOT/PUC/ICC Number: Not reported
 Company Name: Not reported
 Reporting Officer Name/ID: SAMUEL E. CAMPBELL
 Report Date: 08-AUG-91
 Comments: Y
 Facility Telephone: 619 533-4300
 Waterway Involved: Not reported
 Waterway: Not reported
 Spill Site: Not reported
 Cleanup By: Not reported
 Containment: Not reported
 What Happened: Not reported
 Type: Not reported
 Measure: Not reported
 Other: Not reported
 Date/Time: Not reported
 Year: 88-92
 Agency: Not reported
 Incident Date: Not reported
 Admin Agency: Not reported
 Amount: Not reported
 Contained: Not reported
 Site Type: Not reported
 E Date: 27-JUL-92
 Substance: Not reported
 Quantity Released: Not reported
 BBLs: Not reported
 Cups: Not reported
 CUFT: Not reported
 Gallons: Not reported
 Grams: Not reported
 Pounds: Not reported
 Liters: Not reported

MAP FINDINGS

Map ID
 Direction
 Distance
 Distance (ft.)Site

EDR ID Number
 EPA ID Number

Database(s)

(Continued)

S100278006

Ounces: Not reported
 Pints: Not reported
 Quarts: Not reported
 Sheen: Not reported
 Tons: Not reported
 Unknown: Not reported
 Evacuations: Not reported
 Number of Injuries: Not reported
 Number of Fatalities: Not reported
 Description: Not reported

257

1411 W PALM
 SAN DIEGO, CA

HMIRS 91050273
 N/A

[Click this hyperlink](#) while viewing on your computer to access additional HMIRS detail in the EDR Site Report.

257

BUDGET RENT A CAR
 1420 W PALM
 SAN DIEGO, CA 92101

AST S104228232
 HAZNET N/A

AST:

Owner: ROBERT FORE
 Total Gallons: 1600
 Certified Unified Program Agencies: San Diego

HAZNET:

Gepaid: CAL000005529
 Contact: LEE-AL INC
 Telephone: 6195428051
 Facility Addr2: Not reported
 Mailing Name: Not reported
 Mailing Address: 3125 PACIFIC COAST HWY
 Mailing City,St,Zip: SAN DIEGO, CA 921011233
 Gen County: San Diego
 TSD EPA ID: CAT080013352
 TSD County: Los Angeles
 Waste Category: Aqueous solution with less than 10% total organic residues
 Disposal Method: Not reported
 Tons: .1042
 Facility County: San Diego

Gepaid: CAL000005529
 Contact: LEE-AL INC
 Telephone: 6195428051
 Facility Addr2: Not reported
 Mailing Name: Not reported
 Mailing Address: 3125 PACIFIC COAST HWY
 Mailing City,St,Zip: SAN DIEGO, CA 921011233
 Gen County: San Diego
 TSD EPA ID: CAT080013352
 TSD County: Los Angeles

MAP FINDINGS

Map ID
 Direction
 Distance
 Distance (ft.)Site

EDR ID Number

Database(s) EPA ID Number

BUDGET RENT A CAR (Continued)

S104228232

Waste Category: Aqueous solution with less than 10% total organic residues
 Disposal Method: Recycler
 Tons: .5421
 Facility County: San Diego

Gepaid: CAL000005529
 Contact: LEE-AL INC
 Telephone: 6195428051
 Facility Addr2: Not reported
 Mailing Name: Not reported
 Mailing Address: 3125 PACIFIC COAST HWY
 Mailing City,St,Zip: SAN DIEGO, CA 921011233
 Gen County: San Diego
 TSD EPA ID: CAT080033681
 TSD County: Los Angeles
 Waste Category: Other organic solids
 Disposal Method: Disposal, Land Fill
 Tons: .1500
 Facility County: San Diego

Gepaid: CAL000058748
 Contact: INACTIVE DUP NUM IN BLK LOGBK
 Telephone: 0
 Facility Addr2: Not reported
 Mailing Name: Not reported
 Mailing Address: 3525 PACIFIC HWY
 Mailing City,St,Zip: SAN DIEGO, CA 921010000
 Gen County: San Diego
 TSD EPA ID: CAT080033681
 TSD County: San Diego
 Waste Category: Unspecified oil-containing waste
 Disposal Method: Recycler
 Tons: 0.83
 Facility County: San Diego

Gepaid: CAL000058748
 Contact: INACTIVE DUP NUM IN BLK LOGBK
 Telephone: 0
 Facility Addr2: Not reported
 Mailing Name: Not reported
 Mailing Address: 3525 PACIFIC HWY
 Mailing City,St,Zip: SAN DIEGO, CA 921010000
 Gen County: San Diego
 TSD EPA ID: CAT080033681
 TSD County: San Diego
 Waste Category: Other organic solids
 Disposal Method: Recycler
 Tons: 0.01
 Facility County: San Diego

[Click this hyperlink](#) while viewing on your computer to access 2 additional CA_HAZNET: record(s) in the EDR Site Report.

MAP FINDINGS

Map ID		EDR ID Number
Direction		
Distance		
Distance (ft.)	Site	Database(s) EPA ID Number

257	MAJOR SCIENTIFIC IND 1420 W PALM ST #F SAN DIEGO, CA 92101	RCRA-SQG FINDS San Diego Co. HMMD	1000340644 CAD066178468
------------	---	--	--

RCRA-SQG:

Date form received by agency: 04/08/1986
 Facility name: MAJOR SCIENTIFIC IND
 Facility address: 1420 W PALM ST #F
 SAN DIEGO, CA 92101
 EPA ID: CAD066178468
 Mailing address: W PALM ST #F
 SAN DIEGO, CA 92101
 Contact: ENVIRONMENTAL MANAGER
 Contact address: 1420 W PALM ST #F
 SAN DIEGO, CA 92101
 Contact country: US
 Contact telephone: (619) 299-7320
 Contact email: Not reported
 EPA Region: 09
 Classification: Small Small Quantity Generator
 Description: Handler: generates more than 100 and less than 1000 kg of hazardous waste during any calendar month and accumulates less than 6000 kg of hazardous waste at any time; or generates 100 kg or less of hazardous waste during any calendar month, and accumulates more than 1000 kg of hazardous waste at any time

Owner/Operator Summary:

Owner/operator name: VEDDER DONALD
 Owner/operator address: NOT REQUIRED
 NOT REQUIRED, ME 99999
 Owner/operator country: Not reported
 Owner/operator telephone: (415) 555-1212
 Legal status: Private
 Owner/Operator Type: Owner
 Owner/Op start date: Not reported
 Owner/Op end date: Not reported

Owner/operator name: NOT REQUIRED
 Owner/operator address: NOT REQUIRED
 NOT REQUIRED, ME 99999
 Owner/operator country: Not reported
 Owner/operator telephone: (415) 555-1212
 Legal status: Private
 Owner/Operator Type: Operator
 Owner/Op start date: Not reported
 Owner/Op end date: Not reported

Handler Activities Summary:

U.S. importer of hazardous waste: No
 Mixed waste (haz. and radioactive): Unknown
 Recycler of hazardous waste: No
 Transporter of hazardous waste: No
 Treater, storer or disposer of HW: No
 Underground injection activity: No
 On-site burner exemption: No
 Furnace exemption: No
 Used oil fuel burner: No
 Used oil processor: No

MAP FINDINGS

Map ID
 Direction
 Distance
 Distance (ft.)Site

EDR ID Number

Database(s) EPA ID Number

MAJOR SCIENTIFIC IND (Continued)

1000340644

User oil refiner: No
 Used oil fuel marketer to burner: No
 Used oil Specification marketer: No
 Used oil transfer facility: No
 Used oil transporter: No
 Off-site waste receiver: Verified to be non-commercial

Violation Status: No violations found

FINDS:

Registry ID: 110002654707

Environmental Interest/Information System

RCRAInfo is a national information system that supports the Resource Conservation and Recovery Act (RCRA) program through the tracking of events and activities related to facilities that generate, transport, and treat, store, or dispose of hazardous waste. RCRAInfo allows RCRA program staff to track the notification, permit, compliance, and corrective action activities required under RCRA.

San Diego Co. HMMD:

Facility ID: 119953
 Inactive Indicator: Active
 Business Code: 6HK26
 SIC: Not reported
 Permit Expiration: Not reported
 Owner: BUDGET GROUP INC
 2nd Name: ATTN: KAREN HEGARD
 Mailing Address: 1420 W PALM AV
 Mailing City,St,Zip: SAN DIEGO, CA 92101
 Map Code/Business Plan on File: Not reported
 Corporate Code: Not reported
 Fire Dept District: San Diego
 Census Tract Number: 61.00
 EPA ID: CAL000231940
 Gas Station: Not reported
 Inspection Date: 12/01/05
 Reinspection Date: Not reported
 Inspector Name: CFUENTEC
 Violation Notice Issued: Not reported
 Facility Contact: KAREN HERARD
 Delinquent Flag: Not Delinquent
 Last Update: 08/30/10
 Last Delinquent Letter: Not reported
 Delinquent Comment: Not reported
 Last Letter Type: Not reported
 Property Owner: SAN DIEGO UNIFIED PORT DISTRIC
 Property Address: PUBLIC AGENCY
 Property City,St,Zip: 00000
 Tank Owner: Not reported
 Tank Address: Not reported
 Tank City,St,Zip: Not reported
 Business Plan Acceptance Date: Not reported
 Reinspection Date Y2K Compatible: Not reported
 Facility Phone: 619-542-8053

MAP FINDINGS

Map ID
 Direction
 Distance
 Distance (ft.)Site

EDR ID Number

Database(s) EPA ID Number

MAJOR SCIENTIFIC IND (Continued)

1000340644

HMMD DISCLOSURE INVENTORY:

Item Number: Not reported
 Chemical Name: Not reported
 Case Number: Not reported
 Quantity Stored At One Time: Not reported
 Quantity Stored at One Time: Not reported
 Annual Quantity String: Not reported
 Annual Quantity String: Not reported
 Measurement Units: Not reported
 Carcinogen: No
 1st Hazard Category: Not reported
 2nd Hazard Category: Not reported

HMMD UNDERGROUND TANKS:

Tank Number: Not reported
 Tank ID Number: Not reported
 Waste or Product: Not reported
 Tank Contents: Not reported

HMMD VIOLATIONS:

Inspection Date: 08/29/01
 Waste Code: Not reported
 Occurrences: Not reported
 Item Number: 4906

Inspection Date: 08/29/01
 Waste Code: Not reported
 Occurrences: Not reported
 Item Number: 4907

Inspection Date: 11/03/98
 Waste Code: Not reported
 Occurrences: Not reported
 Item Number: 5205

Inspection Date: 11/03/98
 Waste Code: Not reported
 Occurrences: Not reported
 Item Number: 5206

Inspection Date: 11/03/98
 Waste Code: Not reported
 Occurrences: Not reported
 Item Number: 5207

Inspection Date: 11/03/98
 Waste Code: Not reported
 Occurrences: Not reported
 Item Number: 5208

Inspection Date: 09/22/97
 Waste Code: Not reported
 Occurrences: Not reported
 Item Number: 4950

Inspection Date: 09/22/97

MAP FINDINGS

Map ID
 Direction
 Distance
 Distance (ft.)Site

EDR ID Number
 EPA ID Number

Database(s)

MAJOR SCIENTIFIC IND (Continued)

1000340644

Waste Code: Not reported
 Occurrences: Not reported
 Item Number: 4951

HMMD WASTE STREAMS:

Inspection Date: Not reported
 Waste Item #: Not reported
 Waste Code: Not reported
 Waste Name: Not reported
 Qty at Inspection: Not reported
 Quantity String: Not reported
 Annual Qty: Not reported
 Annual Qty String: Not reported
 Measurement Unit: Not reported
 Treatment Method: Not reported
 Storage Method: Not reported
 Haz Waste Hauler: Not reported
 Waste Desc: Not reported
 Carcinogen: No

Facility ID: 100694
 Inactive Indicator: Active
 Business Code: Not reported
 SIC: Not reported
 Permit Expiration: Not reported
 Owner: Not reported
 2nd Name: Not reported
 Mailing Address: Not reported
 Mailing City,St,Zip: Not reported
 Map Code/Business Plan on File: Not reported
 Corporate Code: Not reported
 Fire Dept District: San Diego
 Census Tract Number: 61.00
 EPA ID: Not reported
 Gas Station: Not reported
 Inspection Date: Not reported
 Reinspection Date: Not reported
 Inspector Name: Not reported
 Violation Notice Issued: Not reported
 Facility Contact: Not reported
 Delinquent Flag: Not Delinquent
 Last Update: 08/30/10
 Last Delinquent Letter: Not reported
 Delinquent Comment: Not reported
 Last Letter Type: Not reported
 Property Owner: SAN DIEGO UNIFIED PORT DISTRIC
 Property Address: PUBLIC AGENCY
 Property City,St,Zip: 00000
 Tank Owner: Not reported
 Tank Address: Not reported
 Tank City,St,Zip: Not reported
 Business Plan Acceptance Date: Not reported
 Reinspection Date Y2K Compatible: Not reported
 Facility Phone: Not reported

HMMD DISCLOSURE INVENTORY:

MAP FINDINGS

Map ID
 Direction
 Distance
 Distance (ft.)Site

EDR ID Number
 EPA ID Number

Database(s)

MAJOR SCIENTIFIC IND (Continued)

1000340644

Item Number: Not reported
 Chemical Name: Not reported
 Case Number: Not reported
 Quantity Stored At One Time: Not reported
 Quantity Stored at One Time: Not reported
 Annual Quantity String: Not reported
 Annual Quantity String: Not reported
 Measurement Units: Not reported
 Carcinogen: No
 1st Hazard Category: Not reported
 2nd Hazard Category: Not reported

HMMD UNDERGROUND TANKS:

Tank Number: Not reported
 Tank ID Number: Not reported
 Waste or Product: Not reported
 Tank Contents: Not reported

HMMD VIOLATIONS:

Inspection Date: Not reported
 Waste Code: Not reported
 Occurrences: Not reported
 Item Number: Not reported

HMMD WASTE STREAMS:

Inspection Date: Not reported
 Waste Item #: Not reported
 Waste Code: Not reported
 Waste Name: Not reported
 Qnty at Inspection: Not reported
 Quantity String: Not reported
 Annual Qty: Not reported
 Annual Qty String: Not reported
 Measurement Unit: Not reported
 Treatment Method: Not reported
 Storage Method: Not reported
 Haz Waste Hauler: Not reported
 Waste Desc: Not reported
 Carcinogen: No

Facility ID: 207733
 Inactive Indicator: Active
 Business Code: 6HK26
 SIC: Not reported
 Permit Expiration: Not reported
 Owner: ROBERT FORE
 2nd Name: Not reported
 Mailing Address: 3125 PACIFIC HWY
 Mailing City,St,Zip: SAN DIEGO, CA 92101
 Map Code/Business Plan on File: Not reported
 Corporate Code: Not reported
 Fire Dept District: San Diego
 Census Tract Number: 61.00
 EPA ID: CAL000317135
 Gas Station: Not reported

MAP FINDINGS

Map ID
 Direction
 Distance
 Distance (ft.)Site

EDR ID Number
 EPA ID Number

Database(s)

MAJOR SCIENTIFIC IND (Continued)

1000340644

Inspection Date: 05/11/09
 Reinspection Date: Not reported
 Inspector Name: SANDERSO
 Violation Notice Issued: Not reported
 Facility Contact: RIC EDDY/ MGR
 Delinquent Flag: Not Delinquent
 Last Update: 08/30/10
 Last Delinquent Letter: Not reported
 Delinquent Comment: Not reported
 Last Letter Type: Not reported
 Property Owner: SAN DIEGO UNIFIED PORT DISTRIC
 Property Address: PUBLIC AGENCY
 Property City,St,Zip: 00000
 Tank Owner: Not reported
 Tank Address: Not reported
 Tank City,St,Zip: Not reported
 Business Plan Acceptance Date: Not reported
 Reinspection Date Y2K Compatible: 11/11/10
 Facility Phone: 619-405-7166

HMMD DISCLOSURE INVENTORY:

Item Number: ANT
 Chemical Name: ANTIFREEZE
 Case Number: Not reported
 Quantity Stored At One Time: Not reported
 Quantity Stored at One Time: Not reported
 Annual Quantity String: Not reported
 Annual Quantity String: Not reported
 Measurement Units: Not reported
 Carcinogen: No
 1st Hazard Category: Not reported
 2nd Hazard Category: Not reported

Item Number: OIL
 Chemical Name: OIL: LUBRICATING
 Case Number: 8002-05-9
 Quantity Stored At One Time: Not reported
 Quantity Stored at One Time: Not reported
 Annual Quantity String: Not reported
 Annual Quantity String: Not reported
 Measurement Units: Not reported
 Carcinogen: No
 1st Hazard Category: CHRONIC
 2nd Hazard Category: Not reported

HMMD UNDERGROUND TANKS:

Tank Number: Not reported
 Tank ID Number: Not reported
 Waste or Product: Not reported
 Tank Contents: Not reported

HMMD VIOLATIONS:

Inspection Date: Not reported
 Waste Code: Not reported
 Occurrences: Not reported
 Item Number: Not reported

MAP FINDINGS

Map ID
 Direction
 Distance
 Distance (ft.)Site

EDR ID Number

Database(s) EPA ID Number

MAJOR SCIENTIFIC IND (Continued)

1000340644

HMMD WASTE STREAMS:

Inspection Date: 05/11/09
 Waste Item #: 221
 Waste Code: 221
 Waste Name: WASTE OIL & MIXED OI
 Qnty at Inspection: 300
 Quantity String: 300
 Annual Qty: 3330
 Annual Qty String: 3330
 Measurement Unit: GAL
 Treatment Method: 001 RECYCLE
 Storage Method: METAL DRUM
 Haz Waste Hauler: 0015 ASBURY ENVIR. SERVIC
 Waste Desc: USED OIL
 Carcinogen: No

Inspection Date: 05/11/09
 Waste Item #: 223
 Waste Code: 223
 Waste Name: UNSPEC OIL CONTAININ
 Qnty at Inspection: 50
 Quantity String: 50
 Annual Qty: 200
 Annual Qty String: 200
 Measurement Unit: LBS
 Treatment Method: 001 RECYCLE
 Storage Method: METAL DRUM
 Haz Waste Hauler: 0015 ASBURY ENVIR. SERVIC
 Waste Desc: OIL CONTAMINATED ABSORB.
 Carcinogen: No

Inspection Date: 05/11/09
 Waste Item #: 342
 Waste Code: 342
 Waste Name: ORGANIC LIQUIDS W/ME
 Qnty at Inspection: 165
 Quantity String: 165
 Annual Qty: 1000
 Annual Qty String: 1000
 Measurement Unit: GAL
 Treatment Method: 001 RECYCLE
 Storage Method: PLASTIC DRUM
 Haz Waste Hauler: 0015 ASBURY ENVIR. SERVIC
 Waste Desc: ANTIFREEZE
 Carcinogen: No

Inspection Date: 05/11/09
 Waste Item #: 888
 Waste Code: 888
 Waste Name: USED OIL FILTERS
 Qnty at Inspection: 55
 Quantity String: 55
 Annual Qty: 500
 Annual Qty String: 500
 Measurement Unit: LBS
 Treatment Method: 888 FILTERS/METAL RE
 Storage Method: METAL DRUM

MAP FINDINGS

Map ID			EDR ID Number
Direction			
Distance			
Distance (ft.)Site		Database(s)	EPA ID Number

MAJOR SCIENTIFIC IND (Continued)

1000340644

Haz Waste Hauler: 0015 ASBURY ENVIR. SERVIC
 Waste Desc: DRAINED USED OIL FILTERS
 Carcinogen: No

257

**PACIFICA SERVICES INC
 1411 W PALM ST
 SAN DIEGO, CA 92101**

**RCRA-NonGen 1001967325
 FINDS CAR000067355
 HAZNET**

RCRA-NonGen:

Date form received by agency: 04/30/2001
 Facility name: PACIFICA SERVICES INC
 Facility address: 1411 W PALM ST
 SAN DIEGO, CA 921011242
 EPA ID: CAR000067355
 Contact: DAVE EDWARDS
 Contact address: 5335 MARKET ST
 SAN DIEGO, CA 921142214
 Contact country: US
 Contact telephone: (619) 527-6307
 Contact email: Not reported
 EPA Region: 09
 Classification: Non-Generator
 Description: Handler: Non-Generators do not presently generate hazardous waste

Owner/Operator Summary:

Owner/operator name: ERNEST COMACHO
 Owner/operator address: 106 S MENTOR AVE STE 200
 PASADENA, CA 91106
 Owner/operator country: Not reported
 Owner/operator telephone: (626) 405-0131
 Legal status: Private
 Owner/Operator Type: Owner
 Owner/Op start date: Not reported
 Owner/Op end date: Not reported

Handler Activities Summary:

U.S. importer of hazardous waste: No
 Mixed waste (haz. and radioactive): Unknown
 Recycler of hazardous waste: No
 Transporter of hazardous waste: No
 Treater, storer or disposer of HW: No
 Underground injection activity: No
 On-site burner exemption: No
 Furnace exemption: No
 Used oil fuel burner: No
 Used oil processor: No
 User oil refiner: No
 Used oil fuel marketer to burner: No
 Used oil Specification marketer: No
 Used oil transfer facility: No
 Used oil transporter: No
 Off-site waste receiver: Verified to be non-commercial

Hazardous Waste Summary:

Waste code: D000

MAP FINDINGS

Map ID
 Direction
 Distance
 Distance (ft.)Site

EDR ID Number

Database(s) EPA ID Number

PACIFICA SERVICES INC (Continued)

1001967325

Waste name: Not Defined

Waste code: D001
 Waste name: IGNITABLE HAZARDOUS WASTES ARE THOSE WASTES WHICH HAVE A FLASHPOINT OF LESS THAN 140 DEGREES FAHRENHEIT AS DETERMINED BY A PENSKEY-MARTENS CLOSED CUP FLASH POINT TESTER. ANOTHER METHOD OF DETERMINING THE FLASH POINT OF A WASTE IS TO REVIEW THE MATERIAL SAFETY DATA SHEET, WHICH CAN BE OBTAINED FROM THE MANUFACTURER OR DISTRIBUTOR OF THE MATERIAL. LACQUER THINNER IS AN EXAMPLE OF A COMMONLY USED SOLVENT WHICH WOULD BE CONSIDERED AS IGNITABLE HAZARDOUS WASTE.

Waste code: D002
 Waste name: A WASTE WHICH HAS A PH OF LESS THAN 2 OR GREATER THAN 12.5 IS CONSIDERED TO BE A CORROSIVE HAZARDOUS WASTE. SODIUM HYDROXIDE, A CAUSTIC SOLUTION WITH A HIGH PH, IS OFTEN USED BY INDUSTRIES TO CLEAN OR DEGREASE PARTS. HYDROCHLORIC ACID, A SOLUTION WITH A LOW PH, IS USED BY MANY INDUSTRIES TO CLEAN METAL PARTS PRIOR TO PAINTING. WHEN THESE CAUSTIC OR ACID SOLUTIONS BECOME CONTAMINATED AND MUST BE DISPOSED, THE WASTE WOULD BE A CORROSIVE HAZARDOUS WASTE.

Waste code: D006
 Waste name: CADMIUM

Waste code: D007
 Waste name: CHROMIUM

Waste code: D008
 Waste name: LEAD

Waste code: F005
 Waste name: THE FOLLOWING SPENT NON-HALOGENATED SOLVENTS: TOLUENE, METHYL ETHYL KETONE, CARBON DISULFIDE, ISOBUTANOL, PYRIDINE, BENZENE, 2-ETHOXYETHANOL, AND 2-NITROPROPANE; ALL SPENT SOLVENT MIXTURES/BLENDS CONTAINING, BEFORE USE, A TOTAL OF TEN PERCENT OR MORE (BY VOLUME) OF ONE OR MORE OF THE ABOVE NON-HALOGENATED SOLVENTS OR THOSE SOLVENTS LISTED IN F001, F002, OR F004; AND STILL BOTTOMS FROM THE RECOVERY OF THESE SPENT SOLVENTS AND SPENT SOLVENT MIXTURES.

Violation Status: No violations found

FINDS:

Registry ID: 110002933531

Environmental Interest/Information System

RCRAInfo is a national information system that supports the Resource Conservation and Recovery Act (RCRA) program through the tracking of events and activities related to facilities that generate, transport, and treat, store, or dispose of hazardous waste. RCRAInfo allows RCRA program staff to track the notification, permit, compliance, and corrective action activities required under RCRA.

HAZNET:

Gepaid: CAL000173578
 Contact: ERNEST CAMACHO
 Telephone: 6264050131

MAP FINDINGS

Map ID
 Direction
 Distance
 Distance (ft.)Site

EDR ID Number

Database(s) EPA ID Number

PACIFICA SERVICES INC (Continued)

1001967325

Facility Addr2: Not reported
 Mailing Name: Not reported
 Mailing Address: 1411 W PALM ST
 Mailing City,St,Zip: SAN DIEGO, CA 921011242
 Gen County: San Diego
 TSD EPA ID: CAT000613976
 TSD County: Orange
 Waste Category: Oxygenated solvents (acetone, butanol, ethyl acetate, etc.)
 Disposal Method: Transfer Station
 Tons: .5635
 Facility County: San Diego

Gepaid: CAR000067355
 Contact: PACIFICA SERVICES INC
 Telephone: 0000000000
 Facility Addr2: Not reported
 Mailing Name: Not reported
 Mailing Address: 5335 MARKET ST
 Mailing City,St,Zip: SAN DIEGO, CA 921142214
 Gen County: San Diego
 TSD EPA ID: CAD050806850
 TSD County: Los Angeles
 Waste Category: Metal dust - machining waste and Alkaline solution (pH <UN-> 12.5) with metals (antimony, arsenic, barium, beryllium, cadmium, chromium, cobalt, copper, lead, mercury, molybdenum, nickel, selenium, silver, thallium, vanadium, and zinc)

Disposal Method: Transfer Station
 Tons: .1850
 Facility County: San Diego

Gepaid: CAR000067355
 Contact: PACIFICA SERVICES INC
 Telephone: 0000000000
 Facility Addr2: Not reported
 Mailing Name: Not reported
 Mailing Address: 5335 MARKET ST
 Mailing City,St,Zip: SAN DIEGO, CA 921142214
 Gen County: San Diego
 TSD EPA ID: CAD050806850
 TSD County: Los Angeles
 Waste Category: Other organic solids
 Disposal Method: Transfer Station
 Tons: .8625
 Facility County: San Diego

Gepaid: CAR000067355
 Contact: PACIFICA SERVICES INC
 Telephone: 0000000000
 Facility Addr2: Not reported
 Mailing Name: Not reported
 Mailing Address: 5335 MARKET ST
 Mailing City,St,Zip: SAN DIEGO, CA 921142214
 Gen County: San Diego
 TSD EPA ID: CAD050806850
 TSD County: Los Angeles
 Waste Category: Aqueous solution with metals (restricted levels and Alkaline solution (pH <UN-> 12.5) with metals (antimony, arsenic, barium, beryllium,

MAP FINDINGS

Map ID		EDR ID Number
Direction		
Distance		
Distance (ft.)Site	Database(s)	EPA ID Number

PACIFICA SERVICES INC (Continued)

1001967325

cadmium, chromium, cobalt, copper, lead, mercury, molybdenum, nickel, selenium, silver, thallium, vanadium, and zinc)

Disposal Method: Not reported
 Tons: 1.7500
 Facility County: San Diego

Gepaid: CAR000067355
 Contact: PACIFICA SERVICES INC
 Telephone: 0000000000
 Facility Addr2: Not reported
 Mailing Name: Not reported
 Mailing Address: 5335 MARKET ST
 Mailing City,St,Zip: SAN DIEGO, CA 921142214
 Gen County: San Diego
 TSD EPA ID: CAD050806850
 TSD County: Los Angeles
 Waste Category: Polychlorinated biphenyls and material containing PCB's
 Disposal Method: Transfer Station
 Tons: .0600
 Facility County: San Diego

[Click this hyperlink](#) while viewing on your computer to access 13 additional CA_HAZNET: record(s) in the EDR Site Report.

257

**BIFF PORTER
 1411 W PALM ST
 SAN DIEGO, CA 92101**

**HAZNET S103952586
 N/A**

HAZNET:
 Gepaid: CAC001047856
 Contact: BIFF PORTER
 Telephone: 0000000000
 Facility Addr2: Not reported
 Mailing Name: Not reported
 Mailing Address: 645 ASH ST.
 Mailing City,St,Zip: SAN DIEGO, CA 921010000
 Gen County: San Diego
 TSD EPA ID: CAD028409019
 TSD County: Los Angeles
 Waste Category: Hydrocarbon solvents (benzene, hexane, Stoddard, etc.)
 Disposal Method: Treatment, Tank
 Tons: .1251
 Facility County: San Diego

257

**FEDERAL EXPRESS CORP
 1411 W PALM ST
 SAN DIEGO, CA 92101**

**HAZNET S100935164
 N/A**

HAZNET:
 Gepaid: CAL000005338
 Contact: FEDERAL EXPRESS
 Telephone: 0000000000
 Facility Addr2: Not reported
 Mailing Name: Not reported
 Mailing Address: 1411 W PALM ST
 Mailing City,St,Zip: SAN DIEGO, CA 921010000

MAP FINDINGS

Map ID
 Direction
 Distance
 Distance (ft.)Site

EDR ID Number

Database(s) EPA ID Number

FEDERAL EXPRESS CORP (Continued)

S100935164

Gen County: San Diego
 TSD EPA ID: CAT000613976
 TSD County: Orange
 Waste Category: Liquids with halogenated organic compounds > 1000 mg/l
 Disposal Method: Transfer Station
 Tons: .0624
 Facility County: San Diego

Gepaid: CAL000005338
 Contact: FEDERAL EXPRESS
 Telephone: 0000000000
 Facility Addr2: Not reported
 Mailing Name: Not reported
 Mailing Address: 1411 W PALM ST
 Mailing City,St,Zip: SAN DIEGO, CA 921010000
 Gen County: San Diego
 TSD EPA ID: CAT000613976
 TSD County: Orange
 Waste Category: Liquids with halogenated organic compounds > 1000 mg/l
 Disposal Method: Not reported
 Tons: .0291
 Facility County: San Diego

Gepaid: CAL000005338
 Contact: FEDERAL EXPRESS
 Telephone: 0000000000
 Facility Addr2: Not reported
 Mailing Name: Not reported
 Mailing Address: 1411 W PALM ST
 Mailing City,St,Zip: SAN DIEGO, CA 921010000
 Gen County: San Diego
 TSD EPA ID: CAT080013352
 TSD County: Los Angeles
 Waste Category: Waste oil and mixed oil
 Disposal Method: Recycler
 Tons: 1.6680
 Facility County: San Diego

Gepaid: CAL000005338
 Contact: FEDERAL EXPRESS
 Telephone: 0000000000
 Facility Addr2: Not reported
 Mailing Name: Not reported
 Mailing Address: 1411 W PALM ST
 Mailing City,St,Zip: SAN DIEGO, CA 921010000
 Gen County: San Diego
 TSD EPA ID: CAT080013352
 TSD County: Los Angeles
 Waste Category: Aqueous solution with 10% or more total organic residues
 Disposal Method: Recycler
 Tons: .2085
 Facility County: San Diego

Gepaid: CAL000005338
 Contact: FEDERAL EXPRESS
 Telephone: 0000000000
 Facility Addr2: Not reported

MAP FINDINGS

Map ID
 Direction
 Distance
 Distance (ft.)Site

EDR ID Number
 EPA ID Number

Database(s)

FEDERAL EXPRESS CORP (Continued)

S100935164

Mailing Name: Not reported
 Mailing Address: 1411 W PALM ST
 Mailing City,St,Zip: SAN DIEGO, CA 921010000
 Gen County: San Diego
 TSD EPA ID: CAT080013352
 TSD County: Los Angeles
 Waste Category: Aqueous solution with 10% or more total organic residues
 Disposal Method: Recycler
 Tons: .2293
 Facility County: San Diego

[Click this hyperlink](#) while viewing on your computer to access
 12 additional CA_HAZNET: record(s) in the EDR Site Report.

257

**PORT OF SD MATERIAL SUPPORT
 1411 W PALM ST
 SAN DIEGO, CA 92101**

San Diego Co. HMMD

**S105112929
 N/A**

San Diego Co. HMMD:

Facility ID: 119954
 Inactive Indicator: Active
 Business Code: 6HK70
 SIC: Not reported
 Permit Expiration: Not reported
 Owner: PORT OF SAN DIEGO
 2nd Name: Not reported
 Mailing Address: P.O. BOX 120488
 Mailing City,St,Zip: SAN DIEGO, CA 92112
 Map Code/Business Plan on File: Not reported
 Corporate Code: Not reported
 Fire Dept District: San Diego
 Census Tract Number: 61.00
 EPA ID: Not reported
 Gas Station: Not reported
 Inspection Date: 03/05/08
 Reinspection Date: Not reported
 Inspector Name: SANDERSO
 Violation Notice Issued: Not reported
 Facility Contact: BOBBY ENGRAM
 Delinquent Flag: Not Delinquent
 Last Update: 08/30/10
 Last Delinquent Letter: Not reported
 Delinquent Comment: Not reported
 Last Letter Type: Not reported
 Property Owner: SAN DIEGO UNIFIED PORT DISTRICT
 Property Address: PUBLIC AGENCY
 Property City,St,Zip: 00000
 Tank Owner: Not reported
 Tank Address: Not reported
 Tank City,St,Zip: Not reported
 Business Plan Acceptance Date: Not reported
 Reinspection Date Y2K Compatible: 09/05/09
 Facility Phone: 619-686-6337

HMMD DISCLOSURE INVENTORY:

Item Number: 40
 Chemical Name: 40 WT. OIL
 Case Number: 8002-05-9

MAP FINDINGS

Map ID
 Direction
 Distance
 Distance (ft.)Site

EDR ID Number
 EPA ID Number

Database(s)

PORT OF SD MATERIAL SUPPORT (Continued)

S105112929

Quantity Stored At One Time: Not reported
 Quantity Stored at One Time: Not reported
 Annual Quantity String: Not reported
 Annual Quantity String: Not reported
 Measurement Units: Not reported
 Carcinogen: No
 1st Hazard Category: FIRE
 2nd Hazard Category: ACUTE

Item Number: HYD
 Chemical Name: HYDROCARBON/ALCOHOL FOAM LIQUID CON. 6% ALC/3% HYDROCARBON
 Case Number: MIXTURE
 Quantity Stored At One Time: Not reported
 Quantity Stored at One Time: Not reported
 Annual Quantity String: Not reported
 Annual Quantity String: Not reported
 Measurement Units: Not reported
 Carcinogen: No
 1st Hazard Category: CHRONIC
 2nd Hazard Category: Not reported

Item Number: LAT
 Chemical Name: LATEX PAINT W/LEAD & CHROME
 Case Number: MIXTURE
 Quantity Stored At One Time: Not reported
 Quantity Stored at One Time: Not reported
 Annual Quantity String: Not reported
 Annual Quantity String: Not reported
 Measurement Units: Not reported
 Carcinogen: No
 1st Hazard Category: ACUTE
 2nd Hazard Category: CHRONIC

Item Number: PRO
 Chemical Name: PROPANE
 Case Number: 68476-85-7
 Quantity Stored At One Time: Not reported
 Quantity Stored at One Time: Not reported
 Annual Quantity String: Not reported
 Annual Quantity String: Not reported
 Measurement Units: Not reported
 Carcinogen: No
 1st Hazard Category: FIRE
 2nd Hazard Category: PRESSURE RELEASE

HMMD UNDERGROUND TANKS:

Tank Number: Not reported
 Tank ID Number: Not reported
 Waste or Product: Not reported
 Tank Contents: Not reported

HMMD VIOLATIONS:

Inspection Date: 06/06/01
 Waste Code: Not reported
 Occurrences: Not reported
 Item Number: 2133

MAP FINDINGS

Map ID
 Direction
 Distance
 Distance (ft.)Site

EDR ID Number
 EPA ID Number

Database(s)

PORT OF SD MATERIAL SUPPORT (Continued)

S105112929

Inspection Date: 06/06/01
 Waste Code: Not reported
 Occurrences: Not reported
 Item Number: 2134

Inspection Date: 03/05/08
 Waste Code: Not reported
 Occurrences: Not reported
 Item Number: 8960

Inspection Date: 09/18/02
 Waste Code: Not reported
 Occurrences: Not reported
 Item Number: 7988

Inspection Date: 11/04/98
 Waste Code: Not reported
 Occurrences: Not reported
 Item Number: 5244

HMMD WASTE STREAMS:

Inspection Date: Not reported
 Waste Item #: Not reported
 Waste Code: Not reported
 Waste Name: Not reported
 Qnty at Inspection: Not reported
 Quantity String: Not reported
 Annual Qty: Not reported
 Annual Qty String: Not reported
 Measurement Unit: Not reported
 Treatment Method: Not reported
 Storage Method: Not reported
 Haz Waste Hauler: Not reported
 Waste Desc: Not reported
 Carcinogen: No

257

**ONES FAMILY TRUST
 1411 PALM ST
 SAN DIEGO, CA 92101**

**HIST CORTESE S100731190
 LUST N/A
 SLIC
 HAZNET
 SAN DIEGO CO. SAM**

CORTESE:

Region: CORTESE
 Facility County Code: 37
 Reg By: LTNKA
 Reg Id: 9UT3239

LUST REG 9:

Region: 9
 Status: Case Closed
 Case Number: 9UT3239
 Local Case: H30204-001
 Substance: Gasoline
 Qty Leaked: 0
 Abate Method: Not reported

MAP FINDINGS

Map ID
 Direction
 Distance
 Distance (ft.)Site

EDR ID Number
 EPA ID Number

Database(s)

ONES FAMILY TRUST (Continued)

S100731190

Local Agency: San Diego
 How Found: Not reported
 How Stopped: Not reported
 Source: Not reported
 Cause: Not reported
 Lead Agency: Local Agency
 Case Type: Soil only
 Date Found: 06/13/1995
 Date Stopped: 06/13/1995
 Confirm Date: / /
 Submit Workplan: Not reported
 Prelim Assess: 07/19/1995
 Desc Pollution: Not reported
 Remed Plan: / /
 Remed Action: Not reported
 Began Monitor: Not reported
 Release Date: 06/13/1995
 Enforce Date: 7/24/95
 Closed Date: 9/16/96
 Enforce Type: SEL
 Pilot Program: LOP
 Basin Number: 908.21
 GW Depth: 12'
 Beneficial Use: No Beneficial groundwater use
 NPDES Number: Not reported
 Priority: Low priority. Priority ranking can change over time.
 File Dispn: File discarded, case closed
 Interim Remedial Actions: Not reported
 Cleanup and Abatement order Number: Not reported
 Waste Discharge Requirement Number: Not reported

SLIC:

Region: STATE
Facility Status: Completed - Case Closed
 Status Date: 2000-03-30 00:00:00
 Global Id: T0608150364
 Lead Agency: SAN DIEGO COUNTY LOP
 Lead Agency Case Number: H19954-001
 Latitude: 32.732317
 Longitude: -117.174334
 Case Type: Cleanup Program Site
 Case Worker: DM
 Local Agency: SAN DIEGO COUNTY LOP
 RB Case Number: Not reported
 File Location: Local Agency
 Potential Media Affected: Under Investigation
 Potential Contaminants of Concern: Not reported
 Site History: Not reported

Click here to access the California GeoTracker records for this facility:

HAZNET:

Gepaid: CAC002550983
 Contact: LARRY MCCAULEY
 Telephone: 6196866470
 Facility Addr2: Not reported

MAP FINDINGS

Map ID		EDR ID Number
Direction		
Distance		
Distance (ft.)Site		Database(s) EPA ID Number

ONES FAMILY TRUST (Continued)

S100731190

Mailing Name: Not reported
Mailing Address: PO BOX 488
Mailing City,St,Zip: SAN DIEGO, CA 921120000
Gen County: San Diego
TSD EPA ID: Not reported
TSD County: Los Angeles
Waste Category: Other inorganic solid waste
Disposal Method: Recycler
Tons: 0.15
Facility County: Not reported

SAN DIEGO CO. SAM:

Case Number: H19954-001
Agency: DEH Site Assessment & Mitigation
Funding: Private - VAP
FType: Complaint
FStatus: 9
Date: 3/30/2000
Date Began: 11/4/1999

257

**PACIFIC CAR RENTAL
1327 W PALM ST
SAN DIEGO, CA 92101**

**San Diego Co. HMMD S104228260
N/A**

San Diego Co. HMMD:

Facility ID: 123599
Inactive Indicator: Active
Business Code: 6HK26
SIC: Not reported
Permit Expiration: Not reported
Owner: PAUL SHAMOUN
2nd Name: Not reported
Mailing Address: 1327 W PALM ST
Mailing City,St,Zip: SAN DIEGO, CA 92101
Map Code/Business Plan on File: Not reported
Corporate Code: Not reported
Fire Dept District: Not reported
Census Tract Number: 61.00
EPA ID: Not reported
Gas Station: Not reported
Inspection Date: 09/21/94
Reinspection Date: Not reported
Inspector Name: LEGACY
Violation Notice Issued: Not reported
Facility Contact: PAUL SHAMOUN
Delinquent Flag: Not Delinquent
Last Update: 08/30/10
Last Delinquent Letter: Not reported
Delinquent Comment: Not reported
Last Letter Type: Not reported
Property Owner: RUSHALL ALBERT H TR
Property Address: 1327 W PALM ST
Property City,St,Zip: SAN DIEGO, CA 92101
Tank Owner: Not reported
Tank Address: Not reported
Tank City,St,Zip: Not reported
Business Plan Acceptance Date: Not reported

MAP FINDINGS

Map ID
 Direction
 Distance
 Distance (ft.)Site

EDR ID Number
 EPA ID Number

Database(s)

PACIFIC CAR RENTAL (Continued)

S104228260

Reinspection Date Y2K Compatible: Not reported
 Facility Phone: 619-293-7551

HMMD DISCLOSURE INVENTORY:

Item Number: Not reported
 Chemical Name: Not reported
 Case Number: Not reported
 Quantity Stored At One Time: Not reported
 Quantity Stored at One Time: Not reported
 Annual Quantity String: Not reported
 Annual Quantity String: Not reported
 Measurement Units: Not reported
 Carcinogen: No
 1st Hazard Category: Not reported
 2nd Hazard Category: Not reported

HMMD UNDERGROUND TANKS:

Tank Number: Not reported
 Tank ID Number: Not reported
 Waste or Product: Not reported
 Tank Contents: Not reported

HMMD VIOLATIONS:

Inspection Date: Not reported
 Waste Code: Not reported
 Occurrences: Not reported
 Item Number: Not reported

HMMD WASTE STREAMS:

Inspection Date: Not reported
 Waste Item #: Not reported
 Waste Code: Not reported
 Waste Name: Not reported
 Qty at Inspection: Not reported
 Quantity String: Not reported
 Annual Qty: Not reported
 Annual Qty String: Not reported
 Measurement Unit: Not reported
 Treatment Method: Not reported
 Storage Method: Not reported
 Haz Waste Hauler: Not reported
 Waste Desc: Not reported
 Carcinogen: No

258

**KETTNER RADIATOR SHOP
 2804 KETTNER BLVD
 SAN DIEGO, CA 92101**

**San Diego Co. HMMD S100729459
 HAZNET N/A**

San Diego Co. HMMD:
 Facility ID: 113744
 Inactive Indicator: Active
 Business Code: 6HK26
 SIC: Not reported
 Permit Expiration: Not reported
 Owner: JOANN LULOW
 2nd Name: Not reported

MAP FINDINGS

Map ID
 Direction
 Distance
 Distance (ft.)Site

EDR ID Number
 EPA ID Number

Database(s)

KETTNER RADIATOR SHOP (Continued)

S100729459

Mailing Address: 2804 KETTNER BL
 Mailing City,St,Zip: SAN DIEGO, CA 92101
 Map Code/Business Plan on File: Not reported
 Corporate Code: Not reported
 Fire Dept District: San Diego
 Census Tract Number: 61.00
 EPA ID: CAL000172214
 Gas Station: Not reported
 Inspection Date: 01/04/01
 Reinspection Date: Not reported
 Inspector Name: LEGACY
 Violation Notice Issued: Not reported
 Facility Contact: CARLOS ALVAREZ
 Delinquent Flag: Not Delinquent
 Last Update: 08/30/10
 Last Delinquent Letter: Not reported
 Delinquent Comment: Not reported
 Last Letter Type: Not reported
 Property Owner: SELLERS MARILYN TR
 Property Address: 11471 EASTRIDGE PL
 Property City,St,Zip: SAN DIEGO, CA 92131
 Tank Owner: Not reported
 Tank Address: Not reported
 Tank City,St,Zip: Not reported
 Business Plan Acceptance Date: Not reported
 Reinspection Date Y2K Compatible: Not reported
 Facility Phone: 619-295-5171

HMMD DISCLOSURE INVENTORY:

Item Number: Not reported
 Chemical Name: Not reported
 Case Number: Not reported
 Quantity Stored At One Time: Not reported
 Quantity Stored at One Time: Not reported
 Annual Quantity String: Not reported
 Annual Quantity String: Not reported
 Measurement Units: Not reported
 Carcinogen: No
 1st Hazard Category: Not reported
 2nd Hazard Category: Not reported

HMMD UNDERGROUND TANKS:

Tank Number: Not reported
 Tank ID Number: Not reported
 Waste or Product: Not reported
 Tank Contents: Not reported

HMMD VIOLATIONS:

Inspection Date: 01/04/01
 Waste Code: Not reported
 Occurrences: Not reported
 Item Number: 6594

 Inspection Date: 01/04/01
 Waste Code: Not reported
 Occurrences: Not reported
 Item Number: 6595

MAP FINDINGS

Map ID
 Direction
 Distance
 Distance (ft.)Site

EDR ID Number

Database(s) EPA ID Number

KETTNER RADIATOR SHOP (Continued)

S100729459

Inspection Date: 01/04/01
 Waste Code: Not reported
 Occurrences: Not reported
 Item Number: 6596

Inspection Date: 10/11/99
 Waste Code: Not reported
 Occurrences: Not reported
 Item Number: 5031

Inspection Date: 10/11/99
 Waste Code: Not reported
 Occurrences: Not reported
 Item Number: 5032

Inspection Date: 10/11/99
 Waste Code: Not reported
 Occurrences: Not reported
 Item Number: 5033

Inspection Date: 10/11/99
 Waste Code: Not reported
 Occurrences: Not reported
 Item Number: 5034

Inspection Date: 06/12/98
 Waste Code: Not reported
 Occurrences: Not reported
 Item Number: 0571

Inspection Date: 06/12/98
 Waste Code: Not reported
 Occurrences: Not reported
 Item Number: 0572

Inspection Date: 06/12/98
 Waste Code: Not reported
 Occurrences: Not reported
 Item Number: 0573

Inspection Date: 06/12/98
 Waste Code: Not reported
 Occurrences: Not reported
 Item Number: 0574

Inspection Date: 06/12/98
 Waste Code: Not reported
 Occurrences: Not reported
 Item Number: 0575

HMMD WASTE STREAMS:

Inspection Date: Not reported
 Waste Item #: Not reported
 Waste Code: Not reported
 Waste Name: Not reported
 Qnty at Inspection: Not reported
 Quantity String: Not reported

MAP FINDINGS

Map ID
 Direction
 Distance
 Distance (ft.)Site

EDR ID Number
 EPA ID Number

Database(s)

KETTNER RADIATOR SHOP (Continued)

S100729459

Annual Qty: Not reported
 Annual Qty String: Not reported
 Measurement Unit: Not reported
 Treatment Method: Not reported
 Storage Method: Not reported
 Haz Waste Hauler: Not reported
 Waste Desc: Not reported
 Carcinogen: No

HAZNET:

Gepaid: CAL000172214
 Contact: JOANNE LULOW
 Telephone: 6192955171
 Facility Addr2: Not reported
 Mailing Name: Not reported
 Mailing Address: 2804 KETTNER BLVD
 Mailing City,St,Zip: SAN DIEGO, CA 921010000
 Gen County: San Diego
 TSD EPA ID: CAD000088252
 TSD County: Los Angeles
 Waste Category: Liquids with lead > 500 mg/l
 Disposal Method: Transfer Station
 Tons: .6880
 Facility County: San Diego

Gepaid: CAL000172214
 Contact: JOANNE LULOW
 Telephone: 6192955171
 Facility Addr2: Not reported
 Mailing Name: Not reported
 Mailing Address: 2804 KETTNER BLVD
 Mailing City,St,Zip: SAN DIEGO, CA 921010000
 Gen County: San Diego
 TSD EPA ID: CAD982444481
 TSD County: San Bernardino
 Waste Category: Oil/water separation sludge
 Disposal Method: Recycler
 Tons: 1.2
 Facility County: San Diego

258

**KETTNER RADIATOR
 2804 KETTNER BLVD
 SAN DIEGO, CA 92101**

**HAZNET S100938221
 N/A**

HAZNET:

Gepaid: CAL000022932
 Contact: KETTNER RADIATOR
 Telephone: 6194420215
 Facility Addr2: Not reported
 Mailing Name: Not reported
 Mailing Address: 2804 KETTNER BLVD
 Mailing City,St,Zip: SAN DIEGO, CA 921011223
 Gen County: San Diego
 TSD EPA ID: CAT080033681
 TSD County: Los Angeles
 Waste Category: Unspecified sludge waste

MAP FINDINGS

Map ID
 Direction
 Distance
 Distance (ft.)Site

EDR ID Number
 EPA ID Number

Database(s)

KETTNER RADIATOR (Continued)

S100938221

Disposal Method: Disposal, Other
 Tons: 1.1431
 Facility County: San Diego
 Gepaid: CAL000022932
 Contact: KETTNER RADIATOR
 Telephone: 6194420215
 Facility Addr2: Not reported
 Mailing Name: Not reported
 Mailing Address: 2804 KETTNER BLVD
 Mailing City,St,Zip: SAN DIEGO, CA 921011223
 Gen County: San Diego
 TSD EPA ID: CAD008252405
 TSD County: Los Angeles
 Waste Category: Unspecified organic liquid mixture
 Disposal Method: Recycler
 Tons: .1876
 Facility County: San Diego

Gepaid: CAL000022932
 Contact: KETTNER RADIATOR
 Telephone: 6194420215
 Facility Addr2: Not reported
 Mailing Name: Not reported
 Mailing Address: 2804 KETTNER BLVD
 Mailing City,St,Zip: SAN DIEGO, CA 921011223
 Gen County: San Diego
 TSD EPA ID: CAT080033681
 TSD County: Los Angeles
 Waste Category: Unspecified sludge waste
 Disposal Method: Not reported
 Tons: 1.5880
 Facility County: San Diego

Gepaid: CAL000022932
 Contact: KETTNER RADIATOR
 Telephone: 6194420215
 Facility Addr2: Not reported
 Mailing Name: Not reported
 Mailing Address: 2804 KETTNER BLVD
 Mailing City,St,Zip: SAN DIEGO, CA 921011223
 Gen County: San Diego
 TSD EPA ID: CAD008252405
 TSD County: Los Angeles
 Waste Category: Unspecified organic liquid mixture
 Disposal Method: Recycler
 Tons: .2293
 Facility County: San Diego

MAP FINDINGS

Map ID Direction Distance Distance (ft.)Site Database(s) EPA ID Number EDR ID Number

259 ABX AIR INC
2904 PACIFIC HIGHWAY
SAN DIEGO, CA 92101

HAZNET S107146244
N/A

HAZNET:

Gepaid: CAL000152308
Contact: TANYA CAREY/ENV. COMPL. SUPVR
Telephone: 9373825591
Facility Addr2: Not reported
Mailing Name: Not reported
Mailing Address: 145 HUNTER DR BLDG 1026
Mailing City,St,Zip: WILMINGTON, OH 451779390
Gen County: San Diego
TSD EPA ID: MOD981505555
TSD County: 99
Waste Category: Not reported
Disposal Method: Not reported
Tons: 0.03
Facility County: Not reported

Gepaid: CAL000152308
Contact: TANYA CAREY/ENV. COMPL. SUPVR
Telephone: 9373825591
Facility Addr2: Not reported
Mailing Name: Not reported
Mailing Address: 145 HUNTER DR BLDG 1026
Mailing City,St,Zip: WILMINGTON, OH 451779390
Gen County: San Diego
TSD EPA ID: MOD981505555
TSD County: 99
Waste Category: Waste oil and mixed oil
Disposal Method: ***
Tons: 0.21
Facility County: San Diego

Gepaid: CAL000152308
Contact: ROBERT HENTRICH ENVIRO COMPL
Telephone: 9373825591
Facility Addr2: Not reported
Mailing Name: Not reported
Mailing Address: 145 HUNTER DR
Mailing City,St,Zip: WILMINGTON, OH 451779390
Gen County: San Diego
TSD EPA ID: CAT080013352
TSD County: San Diego
Waste Category: Unspecified solvent mixture Waste
Disposal Method: Recycler
Tons: 0.2
Facility County: San Diego

Gepaid: CAL000152308
Contact: ROBERT HENTRICH ENVIRO COMPL
Telephone: 9373825591
Facility Addr2: Not reported
Mailing Name: Not reported
Mailing Address: 145 HUNTER DR
Mailing City,St,Zip: WILMINGTON, OH 451779390
Gen County: San Diego
TSD EPA ID: CAT080033681

MAP FINDINGS

Map ID
 Direction
 Distance
 Distance (ft.)Site

EDR ID Number
 EPA ID Number

Database(s)

ABX AIR INC (Continued)

S107146244

TSD County: San Diego
 Waste Category: Other organic solids
 Disposal Method: Disposal, Land Fill
 Tons: 0
 Facility County: San Diego

Gepaid: CAL000152308
 Contact: ROBERT HENTRICH ENVIRO COMPL
 Telephone: 9373825591
 Facility Addr2: Not reported
 Mailing Name: Not reported
 Mailing Address: 145 HUNTER DR
 Mailing City,St,Zip: WILMINGTON, OH 451779390
 Gen County: San Diego
 TSD EPA ID: MOD981505555
 TSD County: San Diego
 Waste Category: Waste oil and mixed oil
 Disposal Method: Not reported
 Tons: 0.2
 Facility County: San Diego

[Click this hyperlink](#) while viewing on your computer to access
 1 additional CA_HAZNET: record(s) in the EDR Site Report.

259

**MENLO WORLDWIDE
 2904 PACIFIC HWY
 SAN DIEGO, CA 92101**

**HAZNET S108213659
 N/A**

HAZNET:
 Gepaid: CAC002584656
 Contact: BOB JOHNSON
 Telephone: 2064335054
 Facility Addr2: Not reported
 Mailing Name: Not reported
 Mailing Address: 2625 S 161ST ST
 Mailing City,St,Zip: SEATTLE, WA 98158
 Gen County: San Diego
 TSD EPA ID: CAT080013352
 TSD County: Los Angeles
 Waste Category: Waste oil and mixed oil
 Disposal Method: Recycler
 Tons: 0.22
 Facility County: Not reported

259

**ABX AIR INC
 2904 PACIFIC HY
 SAN DIEGO, CA 92101**

**SLIC S106071865
 San Diego Co. HMMD N/A**

SLIC:
 Region: STATE
Facility Status: Completed - Case Closed
 Status Date: 2007-03-12 00:00:00
 Global Id: T06019793192
 Lead Agency: SAN DIEGO COUNTY LOP
 Lead Agency Case Number: H30614-002
 Latitude: 32.732621

MAP FINDINGS

Map ID
 Direction
 Distance
 Distance (ft.)Site

EDR ID Number
 EPA ID Number

Database(s)

ABX AIR INC (Continued)

S106071865

Longitude: -117.175384
 Case Type: Cleanup Program Site
 Case Worker: DF
 Local Agency: Not reported
 RB Case Number: Not reported
 File Location: Local Agency
 Potential Media Affected: Not reported
 Potential Contaminants of Concern: Not reported
 Site History: Not reported

[Click here to access the California GeoTracker records for this facility:](#)

San Diego Co. HMMD:

Facility ID: 201890
 Inactive Indicator: Active
 Business Code: 6HK52
 SIC: Not reported
 Permit Expiration: Not reported
 Owner: ABX AIR, INC
 2nd Name: ATTN: ENVIRONMENTAL DEPT
 Mailing Address: PO BOX 966
 Mailing City,St,Zip: WILMINGTON, OH 45177
 Map Code/Business Plan on File: Not reported
 Corporate Code: Not reported
 Fire Dept District: San Diego
 Census Tract Number: 62.00
 EPA ID: CAL000152308
 Gas Station: Not reported
 Inspection Date: 01/29/09
 Reinspection Date: Not reported
 Inspector Name: SANDERSO
 Violation Notice Issued: Not reported
 Facility Contact: BOB MUELLER
 Delinquent Flag: Not Delinquent
 Last Update: 08/30/10
 Last Delinquent Letter: Not reported
 Delinquent Comment: Not reported
 Last Letter Type: Not reported
 Property Owner: JIMSAIR AVIATION SERVICES INC
 Property Address: 2904 PACIFIC HWY
 Property City,St,Zip: SAN DIEGO, CA 92101
 Tank Owner: Not reported
 Tank Address: Not reported
 Tank City,St,Zip: Not reported
 Business Plan Acceptance Date: Not reported
 Reinspection Date Y2K Compatible: 07/29/10
 Facility Phone: 619-298-0174

HMMD DISCLOSURE INVENTORY:

Item Number: NIT
 Chemical Name: NITROGEN GAS
 Case Number: 7727-37-9
 Quantity Stored At One Time: Not reported
 Quantity Stored at One Time: Not reported
 Annual Quantity String: Not reported
 Annual Quantity String: Not reported
 Measurement Units: Not reported

MAP FINDINGS

Map ID
 Direction
 Distance
 Distance (ft.)Site

EDR ID Number

Database(s) EPA ID Number

ABX AIR INC (Continued)

S106071865

Carcinogen: No
 1st Hazard Category: PRESSURE RELEASE
 2nd Hazard Category: Not reported

Item Number: OXY
 Chemical Name: OXYGEN GAS
 Case Number: 7782-44-7
 Quantity Stored At One Time: Not reported
 Quantity Stored at One Time: Not reported
 Annual Quantity String: Not reported
 Annual Quantity String: Not reported
 Measurement Units: Not reported
 Carcinogen: No
 1st Hazard Category: FIRE
 2nd Hazard Category: PRESSURE RELEASE

HMMD UNDERGROUND TANKS:

Tank Number: Not reported
 Tank ID Number: Not reported
 Waste or Product: Not reported
 Tank Contents: Not reported

HMMD VIOLATIONS:

Inspection Date: 01/18/07
 Waste Code: Not reported
 Occurrences: Not reported
 Item Number: 0071

Inspection Date: 01/18/07
 Waste Code: Not reported
 Occurrences: Not reported
 Item Number: 0072

Inspection Date: 01/29/09
 Waste Code: Not reported
 Occurrences: Not reported
 Item Number: 5595

Inspection Date: 10/31/03
 Waste Code: Not reported
 Occurrences: Not reported
 Item Number: 1421

HMMD WASTE STREAMS:

Inspection Date: 01/29/09
 Waste Item #: 132
 Waste Code: 132
 Waste Name: AQUEOUS SOL'N WITH M
 Qnty at Inspection: 55
 Quantity String: 55
 Annual Qty: 165
 Annual Qty String: 165
 Measurement Unit: Not reported
 Treatment Method: 001 RECYCLE
 Storage Method: METAL DRUM
 Haz Waste Hauler: 3051 HERITAGE TRANSPORT,

MAP FINDINGS

Map ID
 Direction
 Distance
 Distance (ft.)Site

EDR ID Number
 EPA ID Number

Database(s)

ABX AIR INC (Continued)

S106071865

Waste Desc: USED ANTIFREEZE
 Carcinogen: No

 Inspection Date: 01/29/09
 Waste Item #: 213
 Waste Code: 213
 Waste Name: HYDROCARBON SOLVENTS
 Qty at Inspection: 55
 Quantity String: 55
 Annual Qty: 110
 Annual Qty String: 110
 Measurement Unit: GAL
 Treatment Method: 001 RECYCLE
 Storage Method: METAL DRUM
 Haz Waste Hauler: 3051 HERITAGE TRANSPORT,
 Waste Desc: JET-A/DIESEL CONTAMINATED
 Carcinogen: No

Inspection Date: 01/29/09
 Waste Item #: 221
 Waste Code: 221
 Waste Name: WASTE OIL & MIXED OI
 Qty at Inspection: 55
 Quantity String: 55
 Annual Qty: 110
 Annual Qty String: 110
 Measurement Unit: GAL
 Treatment Method: Not reported
 Storage Method: METAL DRUM
 Haz Waste Hauler: 3051 HERITAGE TRANSPORT,
 Waste Desc: USED OILS
 Carcinogen: No

Inspection Date: 01/29/09
 Waste Item #: 352
 Waste Code: 352
 Waste Name: ORGANIC SOLIDS (OTHE
 Qty at Inspection: 55
 Quantity String: 55
 Annual Qty: 110
 Annual Qty String: 110
 Measurement Unit: GAL
 Treatment Method: 007 INCINERATION
 Storage Method: METAL DRUM
 Haz Waste Hauler: 3051 HERITAGE TRANSPORT,
 Waste Desc: WASTE ABSORBENT
 Carcinogen: No

Inspection Date: 01/29/09
 Waste Item #: 888
 Waste Code: 888
 Waste Name: USED OIL FILTERS
 Qty at Inspection: 55
 Quantity String: 55
 Annual Qty: 110
 Annual Qty String: 110
 Measurement Unit: GAL

MAP FINDINGS

Map ID
 Direction
 Distance
 Distance (ft.)Site

EDR ID Number
 EPA ID Number

Database(s)

ABX AIR INC (Continued)

S106071865

Treatment Method: 888 FILTERS/METAL RE
 Storage Method: METAL DRUM
 Haz Waste Hauler: 9998 UNKNOWN HAZ WST HAUL
 Waste Desc: USED OIL & FUEL FILTERS
 Carcinogen: No

Facility ID: 205561
 Inactive Indicator: Active
 Business Code: 6HK52
 SIC: Not reported
 Permit Expiration: Not reported
 Owner: ASTAR AIR CARGO
 2nd Name: ATTN: RICK KAHN
 Mailing Address: 1979 BERYL ST
 Mailing City,St,Zip: SAN DIEGO, CA 92109
 Map Code/Business Plan on File: Not reported
 Corporate Code: Not reported
 Fire Dept District: San Diego
 Census Tract Number: 62.00
 EPA ID: Not reported
 Gas Station: Not reported
 Inspection Date: 07/13/05
 Reinspection Date: Not reported
 Inspector Name: CFUENTEC
 Violation Notice Issued: Not reported
 Facility Contact: RICK KAHN
 Delinquent Flag: Not Delinquent
 Last Update: 08/30/10
 Last Delinquent Letter: Not reported
 Delinquent Comment: Not reported
 Last Letter Type: Not reported
 Property Owner: JIMSAIR AVIATION SERVICES INC
 Property Address: 2904 PACIFIC HWY
 Property City,St,Zip: SAN DIEGO, CA 92101
 Tank Owner: Not reported
 Tank Address: Not reported
 Tank City,St,Zip: Not reported
 Business Plan Acceptance Date: Not reported
 Reinspection Date Y2K Compatible: Not reported
 Facility Phone: 619-295-8837

HMMD DISCLOSURE INVENTORY:

Item Number: Not reported
 Chemical Name: Not reported
 Case Number: Not reported
 Quantity Stored At One Time: Not reported
 Quantity Stored at One Time: Not reported
 Annual Quantity String: Not reported
 Annual Quantity String: Not reported
 Measurement Units: Not reported
 Carcinogen: No
 1st Hazard Category: Not reported
 2nd Hazard Category: Not reported

HMMD UNDERGROUND TANKS:

Tank Number: Not reported

MAP FINDINGS

Map ID
 Direction
 Distance
 Distance (ft.)Site

EDR ID Number

Database(s) EPA ID Number

ABX AIR INC (Continued)

S106071865

Tank ID Number: Not reported
 Waste or Product: Not reported
 Tank Contents: Not reported

HMMD VIOLATIONS:

Inspection Date: 07/13/05
 Waste Code: Not reported
 Occurrences: Not reported
 Item Number: 7825

Inspection Date: 07/13/05
 Waste Code: Not reported
 Occurrences: Not reported
 Item Number: 7826

Inspection Date: 07/13/05
 Waste Code: Not reported
 Occurrences: Not reported
 Item Number: 7827

Inspection Date: 07/13/05
 Waste Code: Not reported
 Occurrences: Not reported
 Item Number: 7828

Inspection Date: 07/13/05
 Waste Code: Not reported
 Occurrences: Not reported
 Item Number: 7829

Inspection Date: 07/13/05
 Waste Code: Not reported
 Occurrences: Not reported
 Item Number: 7830

Inspection Date: 07/13/05
 Waste Code: Not reported
 Occurrences: Not reported
 Item Number: 7831

HMMD WASTE STREAMS:

Inspection Date: Not reported
 Waste Item #: Not reported
 Waste Code: Not reported
 Waste Name: Not reported
 Qnty at Inspection: Not reported
 Quantity String: Not reported
 Annual Qty: Not reported
 Annual Qty String: Not reported
 Measurement Unit: Not reported
 Treatment Method: Not reported
 Storage Method: Not reported
 Haz Waste Hauler: Not reported
 Waste Desc: Not reported
 Carcinogen: No

MAP FINDINGS

Map ID			EDR ID Number
Direction			
Distance			
Distance (ft.)	Site	Database(s)	EPA ID Number

259	JIMSAIR AVIATION SERVICES INC 2904 PACIFIC HY SAN DIEGO, CA 92101	FINDS	1008242525 N/A
-----	--	--------------	---------------------------------

FINDS:

Registry ID: 110021344393

Environmental Interest/Information System

The NEI (National Emissions Inventory) database contains information on stationary and mobile sources that emit criteria air pollutants and their precursors, as well as hazardous air pollutants (HAPs).

259	EXECAIR MAINTENANCE INC. 2904 PACIFIC HY SAN DIEGO, CA 92101	LUST	S107863208 N/A
-----	---	-------------	---------------------------------

LUST:

Region:	STATE
Global Id:	T0607301758
Latitude:	32.7327074
Longitude:	-117.1754917
Case Type:	LUST Cleanup Site
Status:	Completed - Case Closed
Status Date:	1995-06-07 00:00:00
Lead Agency:	SAN DIEGO COUNTY LOP
Case Worker:	DF
Local Agency:	Not reported
RB Case Number:	9UT2991
LOC Case Number:	H30614-001
File Location:	Local Agency
Potential Media Affect:	Soil
Potential Contaminants of Concern:	Gasoline
Site History:	Not reported

[Click here to access the California GeoTracker records for this facility:](#)

SAN DIEGO CO. SAM:

Case Number:	H30614-002
Agency:	DEH Site Assessment & Mitigation
Funding:	Private - VAP
FType:	Soils Only
FStatus:	9
Date:	3/12/2007
Date Began:	Not reported

Case Number:	H30614-001
Agency:	DEH Site Assessment & Mitigation
Funding:	LOP - Federal Fund
FType:	Soils Only
FStatus:	9
Date:	6/7/1995
Date Began:	2/13/1995

MAP FINDINGS

Map ID Direction Distance Distance (ft.)Site Database(s) EPA ID Number EDR ID Number

259 EMERY WORLD WIDE HIST CORTESE S100728097
 2904 PACIFIC HWY HAZNET N/A
 SAN DIEGO, CA 92101

CORTESE:
 Region: CORTESE
 Facility County Code: 37
 Reg By: LTNKA
 Reg Id: 9UT2991

HAZNET:
 Gepaid: CAC001031000
 Contact: EMERY WORLD WIDE
 Telephone: 6196889496
 Facility Addr2: Not reported
 Mailing Name: Not reported
 Mailing Address: 2904 PACIFIC HWY
 Mailing City,St,Zip: SAN DIEGO, CA 921010000
 Gen County: San Diego
 TSD EPA ID: CAD982444481
 TSD County: San Bernardino
 Waste Category: Waste oil and mixed oil
 Disposal Method: Transfer Station
 Tons: .2293
 Facility County: San Diego

259 EMERY WORLDWIDE AIRLINES San Diego Co. HMMD S103547504
 2904 PACIFIC HWY HAZNET N/A
 SAN DIEGO, CA 92101

San Diego Co. HMMD:
 Facility ID: 136319
 Inactive Indicator: Active
 Business Code: 6HK52
 SIC: Not reported
 Permit Expiration: Not reported
 Owner: EMERY WORLDWIDE AIRLINES
 2nd Name: Not reported
 Mailing Address: 2904 PACIFIC HY
 Mailing City,St,Zip: SAN DIEGO, CA 92101
 Map Code/Business Plan on File: Not reported
 Corporate Code: Not reported
 Fire Dept District: Not reported
 Census Tract Number: Not reported
 EPA ID: CAL000174345
 Gas Station: Not reported
 Inspection Date: 10/09/98
 Reinspection Date: Not reported
 Inspector Name: LEGACY
 Violation Notice Issued: Not reported
 Facility Contact: TED CLARK
 Delinquent Flag: Not Delinquent
 Last Update: 08/30/10
 Last Delinquent Letter: Not reported
 Delinquent Comment: Not reported
 Last Letter Type: Not reported
 Property Owner: Not reported
 Property Address: Not reported
 Property City,St,Zip: Not reported

MAP FINDINGS

Map ID
 Direction
 Distance
 Distance (ft.)Site

EDR ID Number

Database(s) EPA ID Number

EMERY WORLDWIDE AIRLINES (Continued)

S103547504

Tank Owner: Not reported
 Tank Address: Not reported
 Tank City,St,Zip: Not reported
 Business Plan Acceptance Date: Not reported
 Reinspection Date Y2K Compatible: Not reported
 Facility Phone: 619-688-9496

HMMD DISCLOSURE INVENTORY:

Item Number: Not reported
 Chemical Name: Not reported
 Case Number: Not reported
 Quantity Stored At One Time: Not reported
 Quantity Stored at One Time: Not reported
 Annual Quantity String: Not reported
 Annual Quantity String: Not reported
 Measurement Units: Not reported
 Carcinogen: No
 1st Hazard Category: Not reported
 2nd Hazard Category: Not reported

HMMD UNDERGROUND TANKS:

Tank Number: Not reported
 Tank ID Number: Not reported
 Waste or Product: Not reported
 Tank Contents: Not reported

HMMD VIOLATIONS:

Inspection Date: Not reported
 Waste Code: Not reported
 Occurrences: Not reported
 Item Number: Not reported

HMMD WASTE STREAMS:

Inspection Date: Not reported
 Waste Item #: Not reported
 Waste Code: Not reported
 Waste Name: Not reported
 Qnty at Inspection: Not reported
 Quantity String: Not reported
 Annual Qty: Not reported
 Annual Qty String: Not reported
 Measurement Unit: Not reported
 Treatment Method: Not reported
 Storage Method: Not reported
 Haz Waste Hauler: Not reported
 Waste Desc: Not reported
 Carcinogen: No

HAZNET:

Gepaid: CAL000174345
 Contact: CNF TRANSPORTATION INC
 Telephone: 6504942900
 Facility Addr2: Not reported
 Mailing Name: Not reported
 Mailing Address: 2904 PACIFIC HWY

MAP FINDINGS

Map ID
 Direction
 Distance
 Distance (ft.)Site

EDR ID Number

Database(s) EPA ID Number

EMERY WORLDWIDE AIRLINES (Continued)

S103547504

Mailing City,St,Zip: SAN DIEGO, CA 921011239
 Gen County: San Diego
 TSD EPA ID: CAD982444481
 TSD County: San Bernardino
 Waste Category: Waste oil and mixed oil
 Disposal Method: Transfer Station
 Tons: .2085
 Facility County: San Diego

Gepaid: CAL000174345
 Contact: CNF TRANSPORTATION INC
 Telephone: 6504942900
 Facility Addr2: Not reported
 Mailing Name: Not reported
 Mailing Address: 2904 PACIFIC HWY
 Mailing City,St,Zip: SAN DIEGO, CA 921011239
 Gen County: San Diego
 TSD EPA ID: CAD982444481
 TSD County: San Bernardino
 Waste Category: Other organic solids
 Disposal Method: Transfer Station
 Tons: .1500
 Facility County: San Diego

Gepaid: CAL000174345
 Contact: CNF TRANSPORTATION INC
 Telephone: 6504942900
 Facility Addr2: Not reported
 Mailing Name: Not reported
 Mailing Address: 2904 PACIFIC HWY
 Mailing City,St,Zip: SAN DIEGO, CA 921011239
 Gen County: San Diego
 TSD EPA ID: CAD982444481
 TSD County: San Bernardino
 Waste Category: Unspecified organic liquid mixture
 Disposal Method: Transfer Station
 Tons: .2085
 Facility County: San Diego

Gepaid: CAL000174345
 Contact: CNF TRANSPORTATION INC
 Telephone: 6504942900
 Facility Addr2: Not reported
 Mailing Name: Not reported
 Mailing Address: 2904 PACIFIC HWY
 Mailing City,St,Zip: SAN DIEGO, CA 921011239
 Gen County: San Diego
 TSD EPA ID: CAD008302903
 TSD County: Los Angeles
 Waste Category: Unspecified solvent mixture Waste
 Disposal Method: Recycler
 Tons: 1.6054
 Facility County: San Diego

Gepaid: CAL000174345
 Contact: CNF TRANSPORTATION INC
 Telephone: 6504942900

MAP FINDINGS

Map ID
 Direction
 Distance
 Distance (ft.)Site

EDR ID Number
 EPA ID Number

Database(s)

EMERY WORLDWIDE AIRLINES (Continued)

S103547504

Facility Addr2: Not reported
 Mailing Name: Not reported
 Mailing Address: 2904 PACIFIC HWY
 Mailing City,St,Zip: SAN DIEGO, CA 921011239
 Gen County: San Diego
 TSD EPA ID: CAD982444481
 TSD County: San Bernardino
 Waste Category: Unspecified solvent mixture Waste
 Disposal Method: Transfer Station
 Tons: .4587
 Facility County: San Diego

[Click this hyperlink](#) while viewing on your computer to access
 6 additional CA_HAZNET: record(s) in the EDR Site Report.

259

**EXECAIR MAINTENANCE INC.
 2904 PACIFIC HWY
 SAN DIEGO, CA 92101**

**San Diego Co. HMMD S106063162
 N/A**

San Diego Co. HMMD:
 Facility ID: 130614
 Inactive Indicator: Active
 Business Code: 6HK52
 SIC: Not reported
 Permit Expiration: Not reported
 Owner: GENE LUNDY
 2nd Name: Not reported
 Mailing Address: 2904 PACIFIC HY
 Mailing City,St,Zip: SAN DIEGO, CA 92101
 Map Code/Business Plan on File: Not reported
 Corporate Code: Not reported
 Fire Dept District: Not reported
 Census Tract Number: Not reported
 EPA ID: CAL000018342
 Gas Station: Not reported
 Inspection Date: 12/16/97
 Reinspection Date: Not reported
 Inspector Name: LEGACY
 Violation Notice Issued: Not reported
 Facility Contact: DAVID BURKHARDT
 Delinquent Flag: Not Delinquent
 Last Update: 08/30/10
 Last Delinquent Letter: Not reported
 Delinquent Comment: Not reported
 Last Letter Type: Not reported
 Property Owner: Not reported
 Property Address: Not reported
 Property City,St,Zip: Not reported
 Tank Owner: Not reported
 Tank Address: Not reported
 Tank City,St,Zip: Not reported
 Business Plan Acceptance Date: Not reported
 Reinspection Date Y2K Compatible: Not reported
 Facility Phone: 619-296-9733

HMMD DISCLOSURE INVENTORY:
 Item Number: Not reported
 Chemical Name: Not reported

MAP FINDINGS

Map ID
 Direction
 Distance
 Distance (ft.)Site

EDR ID Number
 EPA ID Number

Database(s)

EXECAIR MAINTENANCE INC. (Continued)

S106063162

Case Number: Not reported
 Quantity Stored At One Time: Not reported
 Quantity Stored at One Time: Not reported
 Annual Quantity String: Not reported
 Annual Quantity String: Not reported
 Measurement Units: Not reported
 Carcinogen: No
 1st Hazard Category: Not reported
 2nd Hazard Category: Not reported

HMMD UNDERGROUND TANKS:

Tank Number: Not reported
 Tank ID Number: Not reported
 Waste or Product: Not reported
 Tank Contents: Not reported

HMMD VIOLATIONS:

Inspection Date: Not reported
 Waste Code: Not reported
 Occurrences: Not reported
 Item Number: Not reported

HMMD WASTE STREAMS:

Inspection Date: Not reported
 Waste Item #: Not reported
 Waste Code: Not reported
 Waste Name: Not reported
 Qty at Inspection: Not reported
 Quantity String: Not reported
 Annual Qty: Not reported
 Annual Qty String: Not reported
 Measurement Unit: Not reported
 Treatment Method: Not reported
 Storage Method: Not reported
 Haz Waste Hauler: Not reported
 Waste Desc: Not reported
 Carcinogen: No

259

**JIMSAIR AVIATION SERVICES INC
 LINDBERGH FIELD
 SAN DIEGO, CA 92101**

**RCRA-NonGen 1000376666
 FINDS CAD982027435
 LUST
 UST
 HIST UST
 SWEEPS UST
 San Diego Co. HMMD
 HAZNET
 EMI**

RCRA-NonGen:

Date form received by agency: 01/29/1996
 Facility name: JIMSAIR AVIATION SERVICES INC
 Facility address: LINDBERGH FIELD
 SAN DIEGO, CA 92101
 EPA ID: CAD982027435
 Contact: PHIL BRACAMONTE

MAP FINDINGS

Map ID
 Direction
 Distance
 Distance (ft.)Site

EDR ID Number
 EPA ID Number

Database(s)

JIMSAIR AVIATION SERVICES INC (Continued)

1000376666

Contact address: 2904 PACIFIC HWY
 SAN DIEGO, CA 92101
 Contact country: US
 Contact telephone: (619) 298-7704
 Contact email: Not reported
 EPA Region: 09
 Classification: Non-Generator
 Description: Handler: Non-Generators do not presently generate hazardous waste

Owner/Operator Summary:

Owner/operator name: NOT REQUIRED
 Owner/operator address: NOT REQUIRED
 NOT REQUIRED, ME 99999
 Owner/operator country: Not reported
 Owner/operator telephone: (415) 555-1212
 Legal status: Private
 Owner/Operator Type: Operator
 Owner/Op start date: Not reported
 Owner/Op end date: Not reported

Owner/operator name: PORT OF SAN DIEGO
 Owner/operator address: 2904 PACIFIC HWY
 SAN DIEGO, CA 92101

Owner/operator country: Not reported
 Owner/operator telephone: (619) 298-7704
 Legal status: Private
 Owner/Operator Type: Owner
 Owner/Op start date: Not reported
 Owner/Op end date: Not reported

Handler Activities Summary:

U.S. importer of hazardous waste: No
 Mixed waste (haz. and radioactive): Unknown
 Recycler of hazardous waste: No
 Transporter of hazardous waste: No
 Treater, storer or disposer of HW: No
 Underground injection activity: No
 On-site burner exemption: No
 Furnace exemption: No
 Used oil fuel burner: No
 Used oil processor: No
 User oil refiner: No
 Used oil fuel marketer to burner: No
 Used oil Specification marketer: No
 Used oil transfer facility: No
 Used oil transporter: No
 Off-site waste receiver: Verified to be non-commercial

Violation Status: No violations found

FINDS:

Registry ID: 110008275017

Environmental Interest/Information System

California Hazardous Waste Tracking System - Datamart (HWTS-DATAMART)
 provides California with information on hazardous waste shipments for

MAP FINDINGS

Map ID
 Direction
 Distance
 Distance (ft.)Site

EDR ID Number
 EPA ID Number

Database(s)

JIMSAIR AVIATION SERVICES INC (Continued)

1000376666

generators, transporters, and treatment, storage, and disposal facilities.

RCRAInfo is a national information system that supports the Resource Conservation and Recovery Act (RCRA) program through the tracking of events and activities related to facilities that generate, transport, and treat, store, or dispose of hazardous waste. RCRAInfo allows RCRA program staff to track the notification, permit, compliance, and corrective action activities required under RCRA.

LUST REG 9:

Region: 9
 Status: Case Closed
 Case Number: 9UT2991
 Local Case: H30614-001
 Substance: Gasoline
 Qty Leaked: 0
 Abate Method: Excavate and Dispose - remove contaminated soil and dispose in approved site
 Local Agency: San Diego
 How Found: Tank Closure
 How Stopped: Close Tank
 Source: Unknown
 Cause: Unknown
 Lead Agency: Local Agency
 Case Type: Soil only
 Date Found: 02/02/1995
 Date Stopped: 02/02/1995
 Confirm Date: / /
 Submit Workplan: Not reported
 Prelim Assess: 02/21/1995
 Desc Pollution: Not reported
 Remed Plan: / /
 Remed Action: Not reported
 Began Monitor: Not reported
 Release Date: 02/13/1995
 Enforce Date: Not reported
 Closed Date: 6/7/95
 Enforce Type: Not reported
 Pilot Program: LOP
 Basin Number: 908.22
 GW Depth: Not reported
 Beneficial Use: No Beneficial groundwater use
 NPDES Number: Not reported
 Priority: 3B
 File Dispn: File discarded, case closed
 Interim Remedial Actions: Yes
 Cleanup and Abatement order Number: Not reported
 Waste Discharge Requirement Number: Not reported

UST:

Global ID: 18904
 Latitude: 32.73279
 Longitude: -117.17563

MAP FINDINGS

Map ID
 Direction
 Distance
 Distance (ft.)Site

EDR ID Number

Database(s) EPA ID Number

JIMSAIR AVIATION SERVICES INC (Continued)

1000376666

HIST UST:

Region: STATE
 Facility ID: 00000059143
 Facility Type: Other
 Other Type: AVIATION
 Total Tanks: 0011
 Contact Name: MIKE BRACAMONTE
 Telephone: 6192987704
 Owner Name: JIMSAIR AVIATION SERVICES, INC
 Owner Address: 2904 PACIFIC HWY.
 Owner City,St,Zip: SAN DIEGO, CA 92101

Tank Num: 001
 Container Num: 1
 Year Installed: 1970
 Tank Capacity: 00010000
 Tank Used for: PRODUCT
 Type of Fuel: UNLEADED
 Tank Construction: Not reported
 Leak Detection: Visual, Stock Inventor

Tank Num: 002
 Container Num: 2
 Year Installed: 1970
 Tank Capacity: 00001000
 Tank Used for: WASTE
 Type of Fuel: WASTE OIL
 Tank Construction: Not reported
 Leak Detection: None

Tank Num: 003
 Container Num: 3
 Year Installed: 1970
 Tank Capacity: 00000500
 Tank Used for: PRODUCT
 Type of Fuel: Not reported
 Tank Construction: Not reported
 Leak Detection: None

Tank Num: 004
 Container Num: 1
 Year Installed: 1981
 Tank Capacity: 00020000
 Tank Used for: PRODUCT
 Type of Fuel: 06
 Tank Construction: Not reported
 Leak Detection: None

Tank Num: 005
 Container Num: 2
 Year Installed: 1981
 Tank Capacity: 00020000
 Tank Used for: PRODUCT
 Type of Fuel: 06
 Tank Construction: Not reported
 Leak Detection: None

MAP FINDINGS

Map ID
 Direction
 Distance
 Distance (ft.)Site

EDR ID Number
 EPA ID Number

Database(s)

JIMSAIR AVIATION SERVICES INC (Continued)

1000376666

Tank Num: 006
 Container Num: 3
 Year Installed: 1981
 Tank Capacity: 00020000
 Tank Used for: PRODUCT
 Type of Fuel: 06
 Tank Construction: Not reported
 Leak Detection: None

Tank Num: 007
 Container Num: 4
 Year Installed: 1981
 Tank Capacity: 00020000
 Tank Used for: PRODUCT
 Type of Fuel: 06
 Tank Construction: Not reported
 Leak Detection: None

Tank Num: 008
 Container Num: 5
 Year Installed: 1981
 Tank Capacity: 00020000
 Tank Used for: PRODUCT
 Type of Fuel: 06
 Tank Construction: Not reported
 Leak Detection: None

Tank Num: 009
 Container Num: 6
 Year Installed: 1981
 Tank Capacity: 00020000
 Tank Used for: PRODUCT
 Type of Fuel: 06
 Tank Construction: Not reported
 Leak Detection: None

Tank Num: 010
 Container Num: 7
 Year Installed: 1981
 Tank Capacity: 00001000
 Tank Used for: PRODUCT
 Type of Fuel: Not reported
 Tank Construction: Not reported
 Leak Detection: None

Tank Num: 011
 Container Num: 8
 Year Installed: 1981
 Tank Capacity: 00001000
 Tank Used for: WASTE
 Type of Fuel: WASTE OIL
 Tank Construction: Not reported
 Leak Detection: Visual, Stock Inventor

SWEEPS UST:

Status: A
 Comp Number: 10600

MAP FINDINGS

Map ID
 Direction
 Distance
 Distance (ft.)Site

EDR ID Number
 EPA ID Number

Database(s)

JIMSAIR AVIATION SERVICES INC (Continued)

1000376666

Number: 9
 Board Of Equalization: 44-018357
 Ref Date: Not reported
 Act Date: 06-26-92
 Created Date: 02-29-88
 Tank Status: A
 Owner Tank Id: Not reported
 Swrcb Tank Id: 37-000-010600-000001
 Actv Date: Not reported
 Capacity: 10000
 Tank Use: M.V. FUEL
 Stg: P
 Content: REG UNLEADED
 Number Of Tanks: 1

Status: Not reported
 Comp Number: 10600
 Number: Not reported
 Board Of Equalization: 44-018357
 Ref Date: Not reported
 Act Date: Not reported
 Created Date: Not reported
 Tank Status: Not reported
 Owner Tank Id: Not reported
 Swrcb Tank Id: 37-000-010600-000002
 Actv Date: Not reported
 Capacity: 1000
 Tank Use: PETROLEUM
 Stg: WASTE
 Content: Not reported
 Number Of Tanks: 2

Status: Not reported
 Comp Number: 10600
 Number: Not reported
 Board Of Equalization: 44-018357
 Ref Date: Not reported
 Act Date: Not reported
 Created Date: Not reported
 Tank Status: Not reported
 Owner Tank Id: Not reported
 Swrcb Tank Id: 37-000-010600-000003
 Actv Date: Not reported
 Capacity: 500
 Tank Use: CHEMICAL
 Stg: PRODUCT
 Content: Not reported
 Number Of Tanks: Not reported

San Diego Co. HMMD:

Facility ID: 110600
 Inactive Indicator: Active
 Business Code: 6HK29
 SIC: Not reported
 Permit Expiration: Not reported
 Owner: JIMSAIR AVIATION SERVICES INC
 2nd Name: ATTN: GINA BRACAMONTE

MAP FINDINGS

Map ID
 Direction
 Distance
 Distance (ft.)Site

EDR ID Number
 EPA ID Number

Database(s)

JIMSAIR AVIATION SERVICES INC (Continued)

1000376666

Mailing Address: 2904 PACIFIC HY
 Mailing City,St,Zip: SAN DIEGO, CA 92101
 Map Code/Business Plan on File: Not reported
 Corporate Code: Not reported
 Fire Dept District: San Diego
 Census Tract Number: 61.00
 EPA ID: CAL000031924
 Gas Station: Not reported
 Inspection Date: 03/24/10
 Reinspection Date: Not reported
 Inspector Name: ZHERRERA
 Violation Notice Issued: Not reported
 Facility Contact: GUS GONZALEZ
 Delinquent Flag: Not Delinquent
 Last Update: 08/30/10
 Last Delinquent Letter: Not reported
 Delinquent Comment: Not reported
 Last Letter Type: Not reported
 Property Owner: Not reported
 Property Address: Not reported
 Property City,St,Zip: Not reported
 Tank Owner: JIMSAIR AVIATION SERVICES INC
 Tank Address: 2904 PACIFIC HY
 Tank City,St,Zip: San Diego, CA 92101
 Business Plan Acceptance Date: Not reported
 Reinspection Date Y2K Compatible: 03/24/11
 Facility Phone: 619-298-7704

HMMD DISCLOSURE INVENTORY:

Item Number: 100
 Chemical Name: 100 LOW LEAD GASOLINE AVGAS
 Case Number: Not reported
 Quantity Stored At One Time: Not reported
 Quantity Stored at One Time: Not reported
 Annual Quantity String: Not reported
 Annual Quantity String: Not reported
 Measurement Units: Not reported
 Carcinogen: No
 1st Hazard Category: FIRE
 2nd Hazard Category: CHRONIC

Item Number: ACE
 Chemical Name: ACETYLENE
 Case Number: 74-86-2
 Quantity Stored At One Time: Not reported
 Quantity Stored at One Time: Not reported
 Annual Quantity String: Not reported
 Annual Quantity String: Not reported
 Measurement Units: Not reported
 Carcinogen: No
 1st Hazard Category: FIRE
 2nd Hazard Category: PRESSURE RELEASE

Item Number: ARG
 Chemical Name: ARGON, CO2 MIG MIX
 Case Number: MIXTURE
 Quantity Stored At One Time: Not reported
 Quantity Stored at One Time: Not reported

MAP FINDINGS

Map ID
 Direction
 Distance
 Distance (ft.)Site

EDR ID Number
 EPA ID Number

Database(s)

JIMSAIR AVIATION SERVICES INC (Continued)

1000376666

Annual Quantity String: Not reported
 Annual Quantity String: Not reported
 Measurement Units: Not reported
 Carcinogen: No
 1st Hazard Category: PRESSURE RELEASE
 2nd Hazard Category: ACUTE

Item Number: DIE
 Chemical Name: DIESEL FUEL DIESEL #2
 Case Number: 68476-34-6
 Quantity Stored At One Time: Not reported
 Quantity Stored at One Time: Not reported
 Annual Quantity String: Not reported
 Annual Quantity String: Not reported
 Measurement Units: Not reported
 Carcinogen: No
 1st Hazard Category: FIRE
 2nd Hazard Category: CHRONIC

Item Number: ETH
 Chemical Name: ETHYLENE GLYCOL ANTIFREEZE/ COOLANT
 Case Number: Not reported
 Quantity Stored At One Time: Not reported
 Quantity Stored at One Time: Not reported
 Annual Quantity String: Not reported
 Annual Quantity String: Not reported
 Measurement Units: Not reported
 Carcinogen: No
 1st Hazard Category: ACUTE
 2nd Hazard Category: CHRONIC

Item Number: JP4
 Chemical Name: JP4 JET FUEL UNDERGROUND TANK 110600 T004
 Case Number: Not reported
 Quantity Stored At One Time: Not reported
 Quantity Stored at One Time: Not reported
 Annual Quantity String: Not reported
 Annual Quantity String: Not reported
 Measurement Units: Not reported
 Carcinogen: No
 1st Hazard Category: FIRE
 2nd Hazard Category: CHRONIC

Item Number: OIL
 Chemical Name: OILS, LUBRICATING
 Case Number: 8002-05-9
 Quantity Stored At One Time: Not reported
 Quantity Stored at One Time: Not reported
 Annual Quantity String: Not reported
 Annual Quantity String: Not reported
 Measurement Units: Not reported
 Carcinogen: No
 1st Hazard Category: FIRE
 2nd Hazard Category: CHRONIC

Item Number: OXY
 Chemical Name: OXYGEN

MAP FINDINGS

Map ID
 Direction
 Distance
 Distance (ft.)Site

EDR ID Number
 EPA ID Number

Database(s)

JIMSAIR AVIATION SERVICES INC (Continued)

1000376666

Case Number: 7782-44-7
 Quantity Stored At One Time: Not reported
 Quantity Stored at One Time: Not reported
 Annual Quantity String: Not reported
 Annual Quantity String: Not reported
 Measurement Units: Not reported
 Carcinogen: No
 1st Hazard Category: FIRE
 2nd Hazard Category: PRESSURE RELEASE

Item Number: UNL
 Chemical Name: UNLEADED GASOLINE AUTOMOTIVE UNLEADED GAS
 Case Number: 8006-61-9
 Quantity Stored At One Time: Not reported
 Quantity Stored at One Time: Not reported
 Annual Quantity String: Not reported
 Annual Quantity String: Not reported
 Measurement Units: Not reported
 Carcinogen: No
 1st Hazard Category: FIRE
 2nd Hazard Category: CHRONIC

HMMD UNDERGROUND TANKS:

Tank Number: T001
 Tank ID Number: 1 UNLEADED
 Waste or Product: 10000
 Tank Contents: Not reported

Tank Number: T002
 Tank ID Number: 2
 Waste or Product: 1000
 Tank Contents: Not reported

Tank Number: T003
 Tank ID Number: 3
 Waste or Product: 500
 Tank Contents: Not reported

Tank Number: T004
 Tank ID Number: NT1803/ RT
 Waste or Product: 15000
 Tank Contents: Not reported

HMMD VIOLATIONS:

Inspection Date: 03/14/06
 Waste Code: Not reported
 Occurrences: Not reported
 Item Number: 3788

Inspection Date: 03/14/06
 Waste Code: Not reported
 Occurrences: Not reported
 Item Number: 3789

Inspection Date: 03/14/06
 Waste Code: Not reported

MAP FINDINGS

Map ID
 Direction
 Distance
 Distance (ft.)Site

EDR ID Number

Database(s) EPA ID Number

JIMSAIR AVIATION SERVICES INC (Continued)

1000376666

Occurrences: Not reported
 Item Number: 3790

Inspection Date: 03/20/07
 Waste Code: Not reported
 Occurrences: Not reported
 Item Number: 1570

Inspection Date: 03/20/07
 Waste Code: Not reported
 Occurrences: Not reported
 Item Number: 1571

Inspection Date: 03/20/07
 Waste Code: Not reported
 Occurrences: Not reported
 Item Number: 1572

Inspection Date: 03/20/07
 Waste Code: Not reported
 Occurrences: Not reported
 Item Number: 1573

Inspection Date: 03/20/07
 Waste Code: Not reported
 Occurrences: Not reported
 Item Number: 1574

Inspection Date: 03/20/07
 Waste Code: Not reported
 Occurrences: Not reported
 Item Number: 1575

Inspection Date: 03/20/07
 Waste Code: Not reported
 Occurrences: Not reported
 Item Number: 1576

Inspection Date: 01/24/96
 Waste Code: Not reported
 Occurrences: Not reported
 Item Number: 9521

Inspection Date: 01/24/96
 Waste Code: Not reported
 Occurrences: Not reported
 Item Number: 9522

Inspection Date: 01/24/96
 Waste Code: Not reported
 Occurrences: Not reported
 Item Number: 9523

Inspection Date: 02/26/97
 Waste Code: Not reported
 Occurrences: Not reported
 Item Number: 2364

MAP FINDINGS

Map ID
 Direction
 Distance
 Distance (ft.)Site

EDR ID Number

Database(s) EPA ID Number

JIMSAIR AVIATION SERVICES INC (Continued)

1000376666

Inspection Date: 02/26/97
 Waste Code: Not reported
 Occurrences: Not reported
 Item Number: 2365

Inspection Date: 09/11/02
 Waste Code: Not reported
 Occurrences: Not reported
 Item Number: 7718

Inspection Date: 09/11/02
 Waste Code: Not reported
 Occurrences: Not reported
 Item Number: 7719

Inspection Date: 09/11/02
 Waste Code: Not reported
 Occurrences: Not reported
 Item Number: 7720

Inspection Date: 03/24/10
 Waste Code: Not reported
 Occurrences: Not reported
 Item Number: 3877

Inspection Date: 03/24/10
 Waste Code: Not reported
 Occurrences: Not reported
 Item Number: 3878

Inspection Date: 03/12/98
 Waste Code: Not reported
 Occurrences: Not reported
 Item Number: 7869

Inspection Date: 03/12/98
 Waste Code: Not reported
 Occurrences: Not reported
 Item Number: 7870

Inspection Date: 03/12/98
 Waste Code: Not reported
 Occurrences: Not reported
 Item Number: 7871

Inspection Date: 01/26/04
 Waste Code: Not reported
 Occurrences: Not reported
 Item Number: 3667

Inspection Date: 01/26/04
 Waste Code: Not reported
 Occurrences: Not reported
 Item Number: 3668

HMMD WASTE STREAMS:

Inspection Date: 03/24/10

MAP FINDINGS

Map ID
 Direction
 Distance
 Distance (ft.)Site

EDR ID Number
 EPA ID Number

Database(s)

JIMSAIR AVIATION SERVICES INC (Continued)

1000376666

Waste Item #: 213
 Waste Code: 213
 Waste Name: HYDROCARBON SOLVENTS
 Qnty at Inspection: 55
 Quantity String: 55
 Annual Qty: 15
 Annual Qty String: 15
 Measurement Unit: GAL
 Treatment Method: 001 RECYCLE
 Storage Method: METAL DRUM
 Haz Waste Hauler: 1406 SAFETY-KLEEN SYSTEMS
 Waste Desc: PARTS CLEANER
 Carcinogen: No

Inspection Date: 03/24/10
 Waste Item #: 221
 Waste Code: 221
 Waste Name: WASTE OIL & MIXED OI
 Qnty at Inspection: 300
 Quantity String: 300
 Annual Qty: 835
 Annual Qty String: 835
 Measurement Unit: GAL
 Treatment Method: 001 RECYCLE
 Storage Method: ABVG TNK
 Haz Waste Hauler: 0015 ASBURY ENVIR. SERVIC
 Waste Desc: WASTE OIL
 Carcinogen: No

Inspection Date: 03/24/10
 Waste Item #: 352
 Waste Code: 352
 Waste Name: ORGANIC SOLIDS (OTHE
 Qnty at Inspection: 5850
 Quantity String: 5850
 Annual Qty: 10850
 Annual Qty String: 10850
 Measurement Unit: LBS
 Treatment Method: 999 UNKNOWN
 Storage Method: METAL DRUM
 Haz Waste Hauler: 2950 FILTER RECYCLING SER
 Waste Desc: CONTAM ABSRBT JT FL FLTRS
 Carcinogen: No

Inspection Date: 03/24/10
 Waste Item #: 888
 Waste Code: 888
 Waste Name: USED OIL FILTERS
 Qnty at Inspection: 400
 Quantity String: 400
 Annual Qty: 450
 Annual Qty String: 450
 Measurement Unit: LBS
 Treatment Method: 888 FILTERS/METAL RE
 Storage Method: METAL DRUM
 Haz Waste Hauler: 2950 FILTER RECYCLING SER
 Waste Desc: USED OIL FILTERS

MAP FINDINGS

Map ID
 Direction
 Distance
 Distance (ft.)Site

EDR ID Number
 EPA ID Number

Database(s)

JIMSAIR AVIATION SERVICES INC (Continued)

1000376666

Carcinogen: No

HAZNET:

Gepaid: CAD982027435
 Contact: PHIL BRACAMONTE
 Telephone: 6192987704
 Facility Addr2: Not reported
 Mailing Name: Not reported
 Mailing Address: 2904 PACIFIC HWY
 Mailing City,St,Zip: SAN DIEGO, CA 921010000
 Gen County: San Diego
 TSD EPA ID: CAD982444481
 TSD County: San Bernardino
 Waste Category: Other organic solids
 Disposal Method: Recycler
 Tons: 0.3
 Facility County: San Diego

Gepaid: CAD982027435
 Contact: PHIL BRACAMONTE
 Telephone: 6192987704
 Facility Addr2: Not reported
 Mailing Name: Not reported
 Mailing Address: 2904 PACIFIC HWY
 Mailing City,St,Zip: SAN DIEGO, CA 921010000
 Gen County: San Diego
 TSD EPA ID: Not reported
 TSD County: San Bernardino
 Waste Category: Other organic solids
 Disposal Method: Transfer Station
 Tons: 2.55
 Facility County: Not reported

Gepaid: CAL000031924
 Contact: CHARLIE FERRARO/GEN MGR
 Telephone: 6192987704
 Facility Addr2: Not reported
 Mailing Name: Not reported
 Mailing Address: 2904 PACIFIC HWY
 Mailing City,St,Zip: SAN DIEGO, CA 921011239
 Gen County: San Diego
 TSD EPA ID: CAD982444481
 TSD County: San Bernardino
 Waste Category: Other organic solids
 Disposal Method: H141
 Tons: 3.75
 Facility County: San Diego

Gepaid: CAL000031924
 Contact: CHARLIE FERRARO/GEN MGR
 Telephone: 6192987704
 Facility Addr2: Not reported
 Mailing Name: Not reported
 Mailing Address: 2904 PACIFIC HWY
 Mailing City,St,Zip: SAN DIEGO, CA 921011239
 Gen County: San Diego

MAP FINDINGS

Map ID
 Direction
 Distance
 Distance (ft.)Site

EDR ID Number

Database(s) EPA ID Number

JIMSAIR AVIATION SERVICES INC (Continued)

1000376666

TSD EPA ID: CAD982444481
 TSD County: San Bernardino
 Waste Category: Other organic solids
 Disposal Method: H129
 Tons: 0.125
 Facility County: San Diego

Gepaid: CAD982027435
 Contact: JIMSAIR AVIATION SERVICES INC
 Telephone: 0000000000
 Facility Addr2: Not reported
 Mailing Name: Not reported
 Mailing Address: 2904 PACIFIC HWY
 Mailing City,St,Zip: SAN DIEGO, CA 921010000
 Gen County: San Diego
 TSD EPA ID: CAD982444481
 TSD County: San Bernardino
 Waste Category: Other organic solids
 Disposal Method: Transfer Station
 Tons: .9000
 Facility County: San Diego

[Click this hyperlink](#) while viewing on your computer to access
 22 additional CA_HAZNET: record(s) in the EDR Site Report.

EMI:

Year: 2000
 County Code: 37
 Air Basin: SD
 Facility ID: 1886
 Air District Name: SD
 SIC Code: 4581
 Air District Name: SAN DIEGO COUNTY APCD
 Community Health Air Pollution Info System: Not reported
 Consolidated Emission Reporting Rule: Not reported
 Total Organic Hydrocarbon Gases Tons/Yr: 0
 Reactive Organic Gases Tons/Yr: 0
 Carbon Monoxide Emissions Tons/Yr: 0
 NOX - Oxides of Nitrogen Tons/Yr: 0
 SOX - Oxides of Sulphur Tons/Yr: 0
 Particulate Matter Tons/Yr: 0
 Part. Matter 10 Micrometers & Smllr Tons/Yr: 0

Year: 2001
 County Code: 37
 Air Basin: SD
 Facility ID: 1886
 Air District Name: SD
 SIC Code: 4581
 Air District Name: SAN DIEGO COUNTY APCD
 Community Health Air Pollution Info System: Not reported
 Consolidated Emission Reporting Rule: Not reported
 Total Organic Hydrocarbon Gases Tons/Yr: 0
 Reactive Organic Gases Tons/Yr: 0
 Carbon Monoxide Emissions Tons/Yr: 0
 NOX - Oxides of Nitrogen Tons/Yr: 0
 SOX - Oxides of Sulphur Tons/Yr: 0

MAP FINDINGS

Map ID
 Direction
 Distance
 Distance (ft.)Site

EDR ID Number
 EPA ID Number

Database(s)

JIMSAIR AVIATION SERVICES INC (Continued)

1000376666

Particulate Matter Tons/Yr:	0
Part. Matter 10 Micrometers & Smlr Tons/Yr:	0
Year:	2002
County Code:	37
Air Basin:	SD
Facility ID:	1886
Air District Name:	SD
SIC Code:	4581
Air District Name:	SAN DIEGO COUNTY APCD
Community Health Air Pollution Info System:	Not reported
Consolidated Emission Reporting Rule:	Not reported
Total Organic Hydrocarbon Gases Tons/Yr:	0
Reactive Organic Gases Tons/Yr:	0
Carbon Monoxide Emissions Tons/Yr:	0
NOX - Oxides of Nitrogen Tons/Yr:	0
SOX - Oxides of Sulphur Tons/Yr:	0
Particulate Matter Tons/Yr:	0
Part. Matter 10 Micrometers & Smlr Tons/Yr:	0
Year:	2003
County Code:	37
Air Basin:	SD
Facility ID:	1886
Air District Name:	SD
SIC Code:	4581
Air District Name:	SAN DIEGO COUNTY APCD
Community Health Air Pollution Info System:	Not reported
Consolidated Emission Reporting Rule:	Not reported
Total Organic Hydrocarbon Gases Tons/Yr:	0
Reactive Organic Gases Tons/Yr:	0
Carbon Monoxide Emissions Tons/Yr:	0
NOX - Oxides of Nitrogen Tons/Yr:	0
SOX - Oxides of Sulphur Tons/Yr:	0
Particulate Matter Tons/Yr:	0
Part. Matter 10 Micrometers & Smlr Tons/Yr:	0
Year:	2004
County Code:	37
Air Basin:	SD
Facility ID:	1886
Air District Name:	SD
SIC Code:	4581
Air District Name:	SAN DIEGO COUNTY APCD
Community Health Air Pollution Info System:	Not reported
Consolidated Emission Reporting Rule:	Not reported
Total Organic Hydrocarbon Gases Tons/Yr:	0.065102922
Reactive Organic Gases Tons/Yr:	0.061595499
Carbon Monoxide Emissions Tons/Yr:	0.06029208
NOX - Oxides of Nitrogen Tons/Yr:	0.23770269
SOX - Oxides of Sulphur Tons/Yr:	0.00257622
Particulate Matter Tons/Yr:	0.01650195
Part. Matter 10 Micrometers & Smlr Tons/Yr:	0.01650195
Year:	2005
County Code:	37
Air Basin:	SD

MAP FINDINGS

Map ID
 Direction
 Distance
 Distance (ft.)Site

EDR ID Number
 EPA ID Number

Database(s)

JIMSAIR AVIATION SERVICES INC (Continued)

1000376666

Facility ID: 1886
 Air District Name: SD
 SIC Code: 4581
 Air District Name: SAN DIEGO COUNTY APCD
 Community Health Air Pollution Info System: Not reported
 Consolidated Emission Reporting Rule: Not reported
 Total Organic Hydrocarbon Gases Tons/Yr: .065102922
 Reactive Organic Gases Tons/Yr: .061595499
 Carbon Monoxide Emissions Tons/Yr: .06029208
 NOX - Oxides of Nitrogen Tons/Yr: .23770269
 SOX - Oxides of Sulphur Tons/Yr: .00257622
 Particulate Matter Tons/Yr: .0168812814757396840
 Part. Matter 10 Micrometers & Smlr Tons/Yr: .01650195

Year: 2006
 County Code: 37
 Air Basin: SD
 Facility ID: 1886
 Air District Name: SD
 SIC Code: 4581
 Air District Name: SAN DIEGO COUNTY APCD
 Community Health Air Pollution Info System: Not reported
 Consolidated Emission Reporting Rule: Not reported
 Total Organic Hydrocarbon Gases Tons/Yr: .065102922
 Reactive Organic Gases Tons/Yr: .061595499
 Carbon Monoxide Emissions Tons/Yr: .06029208
 NOX - Oxides of Nitrogen Tons/Yr: .23770269
 SOX - Oxides of Sulphur Tons/Yr: .00257622
 Particulate Matter Tons/Yr: .0168812814757396840
 Part. Matter 10 Micrometers & Smlr Tons/Yr: .01650195

259

**JIMS AIR AVIATION SERVICES INC
 2904 PACIFIC HWY
 SAN DIEGO, CA 92101**

**HAZNET S103972176
 N/A**

HAZNET:
 Gepaid: CAL000031924
 Contact: JIMSAIR AVIATION SERV INC
 Telephone: 6192987704
 Facility Addr2: Not reported
 Mailing Name: Not reported
 Mailing Address: 2904 PACIFIC HWY
 Mailing City,St,Zip: SAN DIEGO, CA 921011239
 Gen County: San Diego
 TSD EPA ID: CAD008252405
 TSD County: Los Angeles
 Waste Category: Unspecified organic liquid mixture
 Disposal Method: Transfer Station
 Tons: .0100
 Facility County: San Diego

Gepaid: CAL000031924
 Contact: JIMSAIR AVIATION SERV INC
 Telephone: 6192987704
 Facility Addr2: Not reported
 Mailing Name: Not reported
 Mailing Address: 2904 PACIFIC HWY
 Mailing City,St,Zip: SAN DIEGO, CA 921011239

MAP FINDINGS

Map ID
 Direction
 Distance
 Distance (ft.)Site

EDR ID Number

Database(s) EPA ID Number

JIMS AIR AVIATION SERVICES INC (Continued)

S103972176

Gen County: San Diego
 TSD EPA ID: CAD008252405
 TSD County: Los Angeles
 Waste Category: Unspecified organic liquid mixture
 Disposal Method: Recycler
 Tons: .1500
 Facility County: San Diego

Gepaid: CAL000031924
 Contact: JIMSAIR AVIATION SERV INC
 Telephone: 6192987704
 Facility Addr2: Not reported
 Mailing Name: Not reported
 Mailing Address: 2904 PACIFIC HWY
 Mailing City,St,Zip: SAN DIEGO, CA 921011239
 Gen County: San Diego
 TSD EPA ID: CAT080033681
 TSD County: Los Angeles
 Waste Category: Unspecified organic liquid mixture
 Disposal Method: Disposal, Land Fill
 Tons: .1750
 Facility County: San Diego

Gepaid: CAL000031924
 Contact: JIMSAIR AVIATION SERV INC
 Telephone: 6192987704
 Facility Addr2: Not reported
 Mailing Name: Not reported
 Mailing Address: 2904 PACIFIC HWY
 Mailing City,St,Zip: SAN DIEGO, CA 921011239
 Gen County: San Diego
 TSD EPA ID: CAT080033681
 TSD County: Los Angeles
 Waste Category: Latex waste
 Disposal Method: Disposal, Land Fill
 Tons: .1000
 Facility County: San Diego

Gepaid: CAL000031924
 Contact: JIMSAIR AVIATION SERV INC
 Telephone: 6192987704
 Facility Addr2: Not reported
 Mailing Name: Not reported
 Mailing Address: 2904 PACIFIC HWY
 Mailing City,St,Zip: SAN DIEGO, CA 921011239
 Gen County: San Diego
 TSD EPA ID: CAT080033681
 TSD County: Los Angeles
 Waste Category: Liquids with pH <UN-> 2
 Disposal Method: Recycler
 Tons: .0125
 Facility County: San Diego

[Click this hyperlink](#) while viewing on your computer to access 9 additional CA_HAZNET: record(s) in the EDR Site Report.

MAP FINDINGS

Map ID
 Direction
 Distance
 Distance (ft.)Site

EDR ID Number
 EPA ID Number

Database(s)

**260 FORMER GENERAL RENT-A-CAR
 2727 KETTNER BLVD
 SAN DIEGO, CA 92045**

**LUST
 SWEEPS UST
 San Diego Co. HMMD
 SAN DIEGO CO. SAM**

**S104539568
 N/A**

LUST:

Region: STATE
 Global Id: T0607300302
 Latitude: 32.731557
 Longitude: -117.172334
 Case Type: LUST Cleanup Site
 Status: Completed - Case Closed
 Status Date: 1999-12-27 00:00:00
 Lead Agency: SAN DIEGO COUNTY LOP
 Case Worker: PV
 Local Agency: Not reported
 RB Case Number: 9UT1481
 LOC Case Number: H01169-001
 File Location: Local Agency
 Potential Media Affect: Other Groundwater (uses other than drinking water)
 Potential Contaminants of Concern: Gasoline
 Site History: Not reported

Click here to access the California GeoTracker records for this facility:

Region: STATE
 Global Id: T0607301053
 Latitude: 32.731557
 Longitude: -117.172334
 Case Type: LUST Cleanup Site
 Status: Completed - Case Closed
 Status Date: 1999-12-27 00:00:00
 Lead Agency: SAN DIEGO COUNTY LOP
 Case Worker: PV
 Local Agency: Not reported
 RB Case Number: 9UT2287
 LOC Case Number: H01169-002
 File Location: Local Agency
 Potential Media Affect: Other Groundwater (uses other than drinking water)
 Potential Contaminants of Concern: Gasoline
 Site History: Not reported

Click here to access the California GeoTracker records for this facility:

LUST REG 9:

Region: 9
 Status: Case Closed
 Case Number: 9UT1481
 Local Case: H01169-001
 Substance: Gasoline
 Qty Leaked: Not reported
 Abate Method: EDETVEIT
 Local Agency: San Diego
 How Found: Other Means
 How Stopped: Close Tank
 Source: Unknown
 Cause: Unknown
 Lead Agency: Local Agency
 Case Type: Other ground water affected

MAP FINDINGS

Map ID
 Direction
 Distance
 Distance (ft.)Site

EDR ID Number

Database(s) EPA ID Number

FORMER GENERAL RENT-A-CAR (Continued)

S104539568

Date Found: 06/15/1989
 Date Stopped: 08/14/1989
 Confirm Date: 06/15/1989
 Submit Workplan: Not reported
 Prelim Assess: 08/17/1993
 Desc Pollution: Not reported
 Remed Plan: / /
 Remed Action: Not reported
 Began Monitor: Not reported
 Release Date: 06/15/1989
 Enforce Date: Not reported
 Closed Date: 12/27/99
 Enforce Type: Not reported
 Pilot Program: LOP
 Basin Number: 908.21
 GW Depth: 17.83
 Beneficial Use: No Beneficial groundwater use
 NPDES Number: Not reported
 Priority: 2A
 File Dispn: File discarded, case closed
 Interim Remedial Actions: No
 Cleanup and Abatement order Number: Not reported
 Waste Discharge Requirement Number: Not reported

Region: 9
 Status: Case Closed
 Case Number: 9UT2287
 Local Case: H01169-002
 Substance: Gasoline
 Qty Leaked: 0
 Abate Method: VEITEDET
 Local Agency: San Diego
 How Found: Tank Closure
 How Stopped: Close Tank
 Source: Tank
 Cause: Unknown
 Lead Agency: Local Agency
 Case Type: Other ground water affected
 Date Found: 08/21/1991
 Date Stopped: 12/01/1992
 Confirm Date: 08/21/1991
 Submit Workplan: Not reported
 Prelim Assess: 12/01/1992
 Desc Pollution: Not reported
 Remed Plan: 12/27/1994
 Remed Action: 4/9/97
 Began Monitor: Not reported
 Release Date: 08/21/1992
 Enforce Date: Not reported
 Closed Date: 12/27/99
 Enforce Type: Not reported
 Pilot Program: LOP
 Basin Number: 908.21
 GW Depth: 17.83
 Beneficial Use: No Beneficial groundwater use
 NPDES Number: Not reported
 Priority: 2A

MAP FINDINGS

Map ID
 Direction
 Distance
 Distance (ft.)Site

EDR ID Number
 EPA ID Number

Database(s)

FORMER GENERAL RENT-A-CAR (Continued)

S104539568

File Dispn: File discarded, case closed
 Interim Remedial Actions: No
 Cleanup and Abatement order Number: Not reported
 Waste Discharge Requirement Number: Not reported

SWEEPS UST:

Status: A
 Comp Number: 1169
 Number: 9
 Board Of Equalization: 44-021598
 Ref Date: Not reported
 Act Date: 06-26-92
 Created Date: 02-29-88
 Tank Status: A
 Owner Tank Id: Not reported
 Swrcb Tank Id: 37-000-001169-000001
 Actv Date: Not reported
 Capacity: 10000
 Tank Use: M.V. FUEL
 Stg: P
 Content: REG UNLEADED
 Number Of Tanks: 1

San Diego Co. HMMD:

Facility ID: 210956
 Inactive Indicator: Active
 Business Code: 6HK21
 SIC: Not reported
 Permit Expiration: Not reported
 Owner: FOX RENT A CAR
 2nd Name: Not reported
 Mailing Address: 2727 KETTNER BL
 Mailing City,St,Zip: SAN DIEGO, CA 92101
 Map Code/Business Plan on File: Not reported
 Corporate Code: Not reported
 Fire Dept District: Not reported
 Census Tract Number: 61.00
 EPA ID: Not reported
 Gas Station: Not reported
 Inspection Date: 06/26/09
 Reinspection Date: Not reported
 Inspector Name: SANDERSO
 Violation Notice Issued: Not reported
 Facility Contact: Not reported
 Delinquent Flag: Not Delinquent
 Last Update: 08/30/10
 Last Delinquent Letter: Not reported
 Delinquent Comment: Not reported
 Last Letter Type: Not reported
 Property Owner: ATWATER TRUST 08-09-04
 Property Address: 1807 GRANITE HILLS D
 Property City,St,Zip: EL CAJON, CA 92019
 Tank Owner: Not reported
 Tank Address: Not reported
 Tank City,St,Zip: Not reported
 Business Plan Acceptance Date: Not reported

MAP FINDINGS

Map ID
 Direction
 Distance
 Distance (ft.)Site

EDR ID Number
 EPA ID Number

Database(s)

FORMER GENERAL RENT-A-CAR (Continued)

S104539568

Reinspection Date Y2K Compatible: 12/26/10
 Facility Phone: Not reported

HMMD DISCLOSURE INVENTORY:

Item Number: AUT
 Chemical Name: AUTOMOTIVE SHAMPOO
 Case Number: Not reported
 Quantity Stored At One Time: Not reported
 Quantity Stored at One Time: Not reported
 Annual Quantity String: Not reported
 Annual Quantity String: Not reported
 Measurement Units: Not reported
 Carcinogen: No
 1st Hazard Category: Not reported
 2nd Hazard Category: Not reported

Item Number: GAS
 Chemical Name: GASOLINE REGULAR UNLEADED
 Case Number: 8006-61-9
 Quantity Stored At One Time: Not reported
 Quantity Stored at One Time: Not reported
 Annual Quantity String: Not reported
 Annual Quantity String: Not reported
 Measurement Units: Not reported
 Carcinogen: No
 1st Hazard Category: FIRE
 2nd Hazard Category: REACTIVE

Item Number: OIL
 Chemical Name: OILS, LUBRICATING
 Case Number: 8002-05-9
 Quantity Stored At One Time: Not reported
 Quantity Stored at One Time: Not reported
 Annual Quantity String: Not reported
 Annual Quantity String: Not reported
 Measurement Units: Not reported
 Carcinogen: No
 1st Hazard Category: FIRE
 2nd Hazard Category: Not reported

Item Number: WIN
 Chemical Name: WINDOW CLEANER
 Case Number: Not reported
 Quantity Stored At One Time: Not reported
 Quantity Stored at One Time: Not reported
 Annual Quantity String: Not reported
 Annual Quantity String: Not reported
 Measurement Units: Not reported
 Carcinogen: No
 1st Hazard Category: Not reported
 2nd Hazard Category: Not reported

HMMD UNDERGROUND TANKS:

Tank Number: Not reported
 Tank ID Number: Not reported
 Waste or Product: Not reported
 Tank Contents: Not reported

MAP FINDINGS

Map ID
 Direction
 Distance
 Distance (ft.)Site

EDR ID Number

Database(s) EPA ID Number

FORMER GENERAL RENT-A-CAR (Continued)

S104539568

HMMD VIOLATIONS:

Inspection Date: 06/26/09
 Waste Code: Not reported
 Occurrences: Not reported
 Item Number: 8805

Inspection Date: 06/26/09
 Waste Code: Not reported
 Occurrences: Not reported
 Item Number: 8806

Inspection Date: 06/26/09
 Waste Code: Not reported
 Occurrences: Not reported
 Item Number: 8807

Inspection Date: 06/26/09
 Waste Code: Not reported
 Occurrences: Not reported
 Item Number: 8808

HMMD WASTE STREAMS:

Inspection Date: 06/26/09
 Waste Item #: 221
 Waste Code: 221
 Waste Name: WASTE OIL & MIXED OI
 Qnty at Inspection: 165
 Quantity String: 165
 Annual Qty: 330
 Annual Qty String: 330
 Measurement Unit: GAL
 Treatment Method: 001 RECYCLE
 Storage Method: METAL DRUM
 Haz Waste Hauler: Not reported
 Waste Desc: USED OIL
 Carcinogen: No

Inspection Date: 06/26/09
 Waste Item #: 888
 Waste Code: 888
 Waste Name: USED OIL FILTERS
 Qnty at Inspection: 55
 Quantity String: 55
 Annual Qty: 110
 Annual Qty String: 110
 Measurement Unit: LBS
 Treatment Method: 888 FILTERS/METAL RE
 Storage Method: METAL DRUM
 Haz Waste Hauler: 9997 UNREGISTERED HAZ WST
 Waste Desc: Not reported
 Carcinogen: No

SAN DIEGO CO. SAM:

Case Number: H01169-001
 Agency: DEH Site Assessment & Mitigation

MAP FINDINGS

Map ID
 Direction
 Distance
 Distance (ft.)Site

EDR ID Number
 EPA ID Number

Database(s)

FORMER GENERAL RENT-A-CAR (Continued)

S104539568

Funding: LOP - Federal Fund
 FType: GW With No Beneficial Use Designation
 FStatus: 9
 Date: 12/27/1999
 Date Began: 8/14/1989

Case Number: H01169-002
 Agency: DEH Site Assessment & Mitigation

Funding: LOP - Federal Fund
 FType: GW With No Beneficial Use Designation
 FStatus: 9
 Date: 12/27/1999
 Date Began: 8/21/1991

260

**GLENN NEWLAND
 2727 KETTNER BLVD
 SAN DIEGO, CA 92101**

**San Diego Co. HMMD
 HAZNET**

**S100725566
 N/A**

San Diego Co. HMMD:

Facility ID: 101169
 Inactive Indicator: Active
 Business Code: Not reported
 SIC: Not reported
 Permit Expiration: Not reported
 Owner: GLENN NEWLAND
 2nd Name: Not reported
 Mailing Address: 1807 N GRANITE HILLS
 Mailing City,St,Zip: EL CAJON, CA 92109
 Map Code/Business Plan on File: Not reported
 Corporate Code: Not reported
 Fire Dept District: Not reported
 Census Tract Number: 61.00
 EPA ID: Not reported
 Gas Station: Not reported
 Inspection Date: 02/07/94
 Reinspection Date: Not reported
 Inspector Name: LEGACY
 Violation Notice Issued: Not reported
 Facility Contact: Not reported
 Delinquent Flag: Not Delinquent
 Last Update: 08/30/10
 Last Delinquent Letter: Not reported
 Delinquent Comment: Not reported
 Last Letter Type: Not reported
 Property Owner: ATWATER TRUST 08-09-04
 Property Address: 1807 GRANITE HILLS D
 Property City,St,Zip: EL CAJON, CA 92019
 Tank Owner: GLEN NEWLAND
 Tank Address: 1807 S GRANITE HILLS
 Tank City,St,Zip: El Cajon, CA 92019
 Business Plan Acceptance Date: Not reported
 Reinspection Date Y2K Compatible: Not reported
 Facility Phone: 619-291-8130

HMMD DISCLOSURE INVENTORY:

Item Number: Not reported
 Chemical Name: Not reported
 Case Number: Not reported

MAP FINDINGS

Map ID
 Direction
 Distance
 Distance (ft.)Site

EDR ID Number

Database(s) EPA ID Number

GLENN NEWLAND (Continued)

S100725566

Quantity Stored At One Time: Not reported
 Quantity Stored at One Time: Not reported
 Annual Quantity String: Not reported
 Annual Quantity String: Not reported
 Measurement Units: Not reported
 Carcinogen: No
 1st Hazard Category: Not reported
 2nd Hazard Category: Not reported

HMMD UNDERGROUND TANKS:

Tank Number: T001
 Tank ID Number: 01
 Waste or Product: 10000
 Tank Contents: Not reported

Tank Number: T002
 Tank ID Number: AT2764
 Waste or Product: 7500
 Tank Contents: Not reported

Tank Number: T003
 Tank ID Number: AT2764
 Waste or Product: 2000
 Tank Contents: Not reported

HMMD VIOLATIONS:

Inspection Date: 02/28/91
 Waste Code: Not reported
 Occurrences: Not reported
 Item Number: 3801

Inspection Date: 10/08/92
 Waste Code: Not reported
 Occurrences: Not reported
 Item Number: 4920

Inspection Date: 10/08/92
 Waste Code: Not reported
 Occurrences: Not reported
 Item Number: 4921

Inspection Date: 10/08/92
 Waste Code: Not reported
 Occurrences: Not reported
 Item Number: 4922

Inspection Date: 10/08/92
 Waste Code: Not reported
 Occurrences: Not reported
 Item Number: 4923

Inspection Date: 10/08/92
 Waste Code: Not reported
 Occurrences: Not reported
 Item Number: 4924

MAP FINDINGS

Map ID
 Direction
 Distance
 Distance (ft.)Site

EDR ID Number

Database(s) EPA ID Number

GLENN NEWLAND (Continued)

S100725566

Inspection Date: 10/08/92
 Waste Code: Not reported
 Occurrences: Not reported
 Item Number: 4925

Inspection Date: 10/08/92
 Waste Code: Not reported
 Occurrences: Not reported
 Item Number: 4926

Inspection Date: 10/08/92
 Waste Code: Not reported
 Occurrences: Not reported
 Item Number: 4927

Inspection Date: 02/07/94
 Waste Code: Not reported
 Occurrences: Not reported
 Item Number: 6559

Inspection Date: 02/07/94
 Waste Code: Not reported
 Occurrences: Not reported
 Item Number: 6560

Inspection Date: 02/07/94
 Waste Code: Not reported
 Occurrences: Not reported
 Item Number: 6561

Inspection Date: 02/07/94
 Waste Code: Not reported
 Occurrences: Not reported
 Item Number: 6562

Inspection Date: 02/07/94
 Waste Code: Not reported
 Occurrences: Not reported
 Item Number: 6563

Inspection Date: 02/07/94
 Waste Code: Not reported
 Occurrences: Not reported
 Item Number: 6564

Inspection Date: 02/07/94
 Waste Code: Not reported
 Occurrences: Not reported
 Item Number: 6565

Inspection Date: 02/07/94
 Waste Code: Not reported
 Occurrences: Not reported
 Item Number: 6566

HMMD WASTE STREAMS:

Inspection Date: Not reported

MAP FINDINGS

Map ID
 Direction
 Distance
 Distance (ft.)Site

EDR ID Number
 EPA ID Number

Database(s)

GLENN NEWLAND (Continued)

S100725566

Waste Item #: Not reported
 Waste Code: Not reported
 Waste Name: Not reported
 Qnty at Inspection: Not reported
 Quantity String: Not reported
 Annual Qty: Not reported
 Annual Qty String: Not reported
 Measurement Unit: Not reported
 Treatment Method: Not reported
 Storage Method: Not reported
 Haz Waste Hauler: Not reported
 Waste Desc: Not reported
 Carcinogen: No

HAZNET:

Gepaid: CAC002554402
 Contact: GLENN NEWLAND
 Telephone: 6194441869
 Facility Addr2: Not reported
 Mailing Name: Not reported
 Mailing Address: 1807 GRANITE HILLS DR
 Mailing City,St,Zip: EL CAJON, CA 92019
 Gen County: San Diego
 TSD EPA ID: Not reported
 TSD County: 99
 Waste Category: Waste oil and mixed oil
 Disposal Method: Recycler
 Tons: 0.68
 Facility County: Not reported

Gepaid: CAC002554402
 Contact: GLENN NEWLAND
 Telephone: 6194441869
 Facility Addr2: Not reported
 Mailing Name: Not reported
 Mailing Address: 1807 GRANITE HILLS DR
 Mailing City,St,Zip: EL CAJON, CA 92019
 Gen County: San Diego
 TSD EPA ID: Not reported
 TSD County: 99
 Waste Category: Other organic solids
 Disposal Method: Recycler
 Tons: 0.10
 Facility County: Not reported

Gepaid: CAC000979696
 Contact: GLENN NEWLAND
 Telephone: 0000000000
 Facility Addr2: Not reported
 Mailing Name: Not reported
 Mailing Address: 2727 KETTNER BLVD
 Mailing City,St,Zip: SAN DIEGO, CA 921010000
 Gen County: San Diego
 TSD EPA ID: CAD028409019
 TSD County: Los Angeles
 Waste Category: Hydrocarbon solvents (benzene, hexane, Stoddard, etc.)

MAP FINDINGS

Map ID
 Direction
 Distance
 Distance (ft.)Site

EDR ID Number
 EPA ID Number

Database(s)

GLENN NEWLAND (Continued)

S100725566

Disposal Method: Treatment, Tank
 Tons: 3.6821
 Facility County: San Diego

260

NEYENESCH PRINTERS INCORPORATED
2750 KETTNER BLVD
SAN DIEGO, CA 92101

CERC-NFRAP 1000207758
RCRA-LQG CAD981676265
FINDS
San Diego Co. HMMD
HAZNET
EMI
ENVIROSTOR

CERC-NFRAP:

Site ID: 0900069
 Federal Facility: Not a Federal Facility
 NPL Status: Not on the NPL
 Non NPL Status: NFRAP

CERCLIS-NFRAP Site Contact Name(s):

Contact Title: Not reported
 Contact Name: Carl Brickner
 Contact Tel: (415) 972-3814

Contact Title: Not reported
 Contact Name: Brunilda Davila
 Contact Tel: (415) 972-3162

Contact Title: Not reported
 Contact Name: Jeff Inglis
 Contact Tel: (415) 972-3095

Contact Title: Not reported
 Contact Name: Karen Jurist
 Contact Tel: (415) 972-3219

Contact Title: Not reported
 Contact Name: Matt Mitguard
 Contact Tel: (415) 972-3096

CERCLIS-NFRAP Assessment History:

Action: DISCOVERY
 Date Started: Not reported
 Date Completed: 11/01/1987
 Priority Level: Not reported

Action: PRELIMINARY ASSESSMENT
 Date Started: Not reported
 Date Completed: 11/16/1988
 Priority Level: NFRAP: No further Remedial Action planned

Action: ARCHIVE SITE
 Date Started: Not reported
 Date Completed: 11/16/1988
 Priority Level: Not reported

RCRA-LQG:

MAP FINDINGS

Map ID
 Direction
 Distance
 Distance (ft.)Site

EDR ID Number

Database(s) EPA ID Number

NEYENESCH PRINTERS INCORPORATED (Continued)

1000207758

Date form received by agency: 02/27/2008
 Facility name: NEYENESCH PRINTERS
 Facility address: 2750 KETTNER BLVD
 SAN DIEGO, CA 92101
 EPA ID: CAD981676265
 Contact: RON RATH
 Contact address: Not reported
 Not reported
 Contact country: Not reported
 Contact telephone: (619) 297-2281
 Telephone ext.: 335
 Contact email: RON@NEYENESCH.COM
 EPA Region: 09
 Land type: Private
 Classification: Large Quantity Generator
 Description: Handler: generates 1,000 kg or more of hazardous waste during any calendar month; or generates more than 1 kg of acutely hazardous waste during any calendar month; or generates more than 100 kg of any residue or contaminated soil, waste or other debris resulting from the cleanup of a spill, into or on any land or water, of acutely hazardous waste during any calendar month; or generates 1 kg or less of acutely hazardous waste during any calendar month, and accumulates more than 1 kg of acutely hazardous waste at any time; or generates 100 kg or less of any residue or contaminated soil, waste or other debris resulting from the cleanup of a spill, into or on any land or water, of acutely hazardous waste during any calendar month, and accumulates more than 100 kg of that material at any time

Owner/Operator Summary:

Owner/operator name: CLIFF/KANDY NEYENESCH
 Owner/operator address: 2750 KETTNER BLVD
 SAN DIEGO, CA 92101
 Owner/operator country: US
 Owner/operator telephone: Not reported
 Legal status: Private
 Owner/Operator Type: Owner
 Owner/Op start date: 01/01/1976
 Owner/Op end date: Not reported

Owner/operator name: NEYENESCH PRINTERS
 Owner/operator address: Not reported
 Not reported
 Owner/operator country: US
 Owner/operator telephone: Not reported
 Legal status: Private
 Owner/Operator Type: Operator
 Owner/Op start date: 01/01/1958
 Owner/Op end date: Not reported

Handler Activities Summary:

U.S. importer of hazardous waste: No
 Mixed waste (haz. and radioactive): No
 Recycler of hazardous waste: No
 Transporter of hazardous waste: No
 Treater, storer or disposer of HW: No
 Underground injection activity: No

MAP FINDINGS

Map ID
 Direction
 Distance
 Distance (ft.)Site

EDR ID Number
 EPA ID Number

Database(s)

NEYENESCH PRINTERS INCORPORATED (Continued)

1000207758

On-site burner exemption: No
 Furnace exemption: No
 Used oil fuel burner: No
 Used oil processor: No
 User oil refiner: No
 Used oil fuel marketer to burner: No
 Used oil Specification marketer: No
 Used oil transfer facility: No
 Used oil transporter: No
 Off-site waste receiver: Commercial status unknown

Universal Waste Summary:

Waste type: Batteries
 Accumulated waste on-site: No
 Generated waste on-site: Not reported

Waste type: Lamps
 Accumulated waste on-site: No
 Generated waste on-site: Not reported

Waste type: Pesticides
 Accumulated waste on-site: No
 Generated waste on-site: Not reported

Waste type: Thermostats
 Accumulated waste on-site: No
 Generated waste on-site: Not reported

Historical Generators:

Date form received by agency: 04/24/2006
 Facility name: NEYENESCH PRINTERS
 Classification: Large Quantity Generator

Date form received by agency: 01/19/2004
 Facility name: NEYENESCH PRINTERS
 Classification: Large Quantity Generator

Date form received by agency: 10/06/1986
 Facility name: NEYENESCH PRINTERS
 Site name: NEYENESCH PRINTERS INC
 Classification: Small Quantity Generator

Hazardous Waste Summary:

Waste code: K086
 Waste name: SOLVENT WASHES AND SLUDGES, CAUSTIC WASHES AND SLUDGES, OR WATER WASHES AND SLUDGES FROM CLEANING TUBS AND EQUIPMENT USED IN THE FORMULATION OF INK FROM PIGMENTS, DRIERS, SOAPS, AND STABILIZERS CONTAINING CHROMIUM AND LEAD.

Biennial Reports:

Last Biennial Reporting Year: 2009

Annual Waste Handled:

Waste code: K086
 Waste name: SOLVENT WASHES AND SLUDGES, CAUSTIC WASHES AND SLUDGES, OR WATER

MAP FINDINGS

Map ID
Direction
Distance
Distance (ft.)Site

EDR ID Number

Database(s) EPA ID Number

NEYENESCH PRINTERS INCORPORATED (Continued)

1000207758

WASHES AND SLUDGES FROM CLEANING TUBS AND EQUIPMENT USED IN THE FORMULATION OF INK FROM PIGMENTS, DRIERS, SOAPS, AND STABILIZERS CONTAINING CHROMIUM AND LEAD.

Amount (Lbs): 39175

Facility Has Received Notices of Violations:

Regulation violated: Not reported
Area of violation: Generators - General
Date violation determined: 03/11/2008
Date achieved compliance: 03/19/2008
Violation lead agency: State
Enforcement action: WRITTEN INFORMAL
Enforcement action date: 03/11/2008
Enf. disposition status: Not reported
Enf. disp. status date: Not reported
Enforcement lead agency: State
Proposed penalty amount: Not reported
Final penalty amount: Not reported
Paid penalty amount: Not reported

Evaluation Action Summary:

Evaluation date: 03/11/2008
Evaluation: COMPLIANCE EVALUATION INSPECTION ON-SITE
Area of violation: Generators - General
Date achieved compliance: 03/19/2008
Evaluation lead agency: State

FINDS:

Registry ID: 110002143993

Environmental Interest/Information System

The NEI (National Emissions Inventory) database contains information on stationary and mobile sources that emit criteria air pollutants and their precursors, as well as hazardous air pollutants (HAPs).

California Hazardous Waste Tracking System - Datamart (HWTS-DATAMART) provides California with information on hazardous waste shipments for generators, transporters, and treatment, storage, and disposal facilities.

US EPA TRIS (Toxics Release Inventory System) contains information from facilities on the amounts of over 300 listed toxic chemicals that these facilities release directly to air, water, land, or that are transported off-site.

RCRAInfo is a national information system that supports the Resource Conservation and Recovery Act (RCRA) program through the tracking of events and activities related to facilities that generate, transport, and treat, store, or dispose of hazardous waste. RCRAInfo allows RCRA program staff to track the notification, permit, compliance, and corrective action activities required under RCRA.

San Diego Co. HMMD:

MAP FINDINGS

Map ID
 Direction
 Distance
 Distance (ft.)Site

EDR ID Number

Database(s) EPA ID Number

NEYENESCH PRINTERS INCORPORATED (Continued)

1000207758

Facility ID: 204904
 Inactive Indicator: Active
 Business Code: 6HK52
 SIC: Not reported
 Permit Expiration: Not reported
 Owner: NEW CINGULAR WIRELESS PCS, LLC
 2nd Name: Not reported
 Mailing Address: PO BOX 97061
 Mailing City,St,Zip: REDMOND, WA 98073
 Map Code/Business Plan on File: Not reported
 Corporate Code: Not reported
 Fire Dept District: San Diego
 Census Tract Number: 61.00
 EPA ID: Not reported
 Gas Station: Not reported
 Inspection Date: 11/18/05
 Reinspection Date: Not reported
 Inspector Name: 6HR064
 Violation Notice Issued: Not reported
 Facility Contact: Not reported
 Delinquent Flag: Not Delinquent
 Last Update: 08/30/10
 Last Delinquent Letter: Not reported
 Delinquent Comment: Not reported
 Last Letter Type: Not reported
 Property Owner: NEYENESCH PRINTERS INC
 Property Address: P O BOX 81184
 Property City,St,Zip: SAN DIEGO, CA 92138
 Tank Owner: Not reported
 Tank Address: Not reported
 Tank City,St,Zip: Not reported
 Business Plan Acceptance Date: Not reported
 Reinspection Date Y2K Compatible: Not reported
 Facility Phone: Not reported

HMMD DISCLOSURE INVENTORY:

Item Number: Not reported
 Chemical Name: Not reported
 Case Number: Not reported
 Quantity Stored At One Time: Not reported
 Quantity Stored at One Time: Not reported
 Annual Quantity String: Not reported
 Annual Quantity String: Not reported
 Measurement Units: Not reported
 Carcinogen: No
 1st Hazard Category: Not reported
 2nd Hazard Category: Not reported

HMMD UNDERGROUND TANKS:

Tank Number: Not reported
 Tank ID Number: Not reported
 Waste or Product: Not reported
 Tank Contents: Not reported

HMMD VIOLATIONS:

Inspection Date: Not reported
 Waste Code: Not reported

MAP FINDINGS

Map ID
 Direction
 Distance
 Distance (ft.)Site

EDR ID Number

Database(s) EPA ID Number

NEYENESCH PRINTERS INCORPORATED (Continued)

1000207758

Occurrences: Not reported
 Item Number: Not reported

HMMD WASTE STREAMS:

Inspection Date: Not reported
 Waste Item #: Not reported
 Waste Code: Not reported
 Waste Name: Not reported
 Qnty at Inspection: Not reported
 Quantity String: Not reported
 Annual Qty: Not reported
 Annual Qty String: Not reported
 Measurement Unit: Not reported
 Treatment Method: Not reported
 Storage Method: Not reported
 Haz Waste Hauler: Not reported
 Waste Desc: Not reported
 Carcinogen: No

HAZNET:

Gepaid: CAD981676265
 Contact: KANDY NEYENESCH/CONTROLLER
 Telephone: 6192972281
 Facility Addr2: Not reported
 Mailing Name: Not reported
 Mailing Address: PO BOX 81184
 Mailing City,St,Zip: SAN DIEGO, CA 921381184
 Gen County: San Diego
 TSD EPA ID: CAD982444481
 TSD County: San Bernardino
 Waste Category: Other organic solids
 Disposal Method: H141
 Tons: 0.47935
 Facility County: San Diego

Gepaid: CAD981676265
 Contact: KANDY NEYENESCH/CONTROLLER
 Telephone: 6192972281
 Facility Addr2: Not reported
 Mailing Name: Not reported
 Mailing Address: PO BOX 81184
 Mailing City,St,Zip: SAN DIEGO, CA 921381184
 Gen County: San Diego
 TSD EPA ID: CAD982444481
 TSD County: San Bernardino
 Waste Category: Unspecified organic liquid mixture
 Disposal Method: H141
 Tons: 0.731
 Facility County: San Diego

Gepaid: CAD981676265
 Contact: KANDY NEYENESCH/CONTROLLER
 Telephone: 6192972281
 Facility Addr2: Not reported
 Mailing Name: Not reported

MAP FINDINGS

Map ID
 Direction
 Distance
 Distance (ft.)Site

EDR ID Number
 EPA ID Number

Database(s)

NEYENESCH PRINTERS INCORPORATED (Continued)

1000207758

Mailing Address: PO BOX 81184
 Mailing City,St,Zip: SAN DIEGO, CA 921381184
 Gen County: San Diego
 TSD EPA ID: CAD028409019
 TSD County: Los Angeles
 Waste Category: Off-specification, aged, or surplus organics
 Disposal Method: H141
 Tons: 0.03
 Facility County: San Diego

Gepaid: CAD981676265
 Contact: KANDY NEYENESCH/CONTROLLER
 Telephone: 6192972281
 Facility Addr2: Not reported
 Mailing Name: Not reported
 Mailing Address: PO BOX 81184
 Mailing City,St,Zip: SAN DIEGO, CA 921381184
 Gen County: San Diego
 TSD EPA ID: CAT080013352
 TSD County: Los Angeles
 Waste Category: Unspecified organic liquid mixture
 Disposal Method: H039
 Tons: 22.406
 Facility County: San Diego

Gepaid: CAD981676265
 Contact: KANDY NEYENESCH/CONTROLLER
 Telephone: 6192972281
 Facility Addr2: Not reported
 Mailing Name: Not reported
 Mailing Address: PO BOX 81184
 Mailing City,St,Zip: SAN DIEGO, CA 921381184
 Gen County: San Diego
 TSD EPA ID: CAT080013352
 TSD County: Los Angeles
 Waste Category: Waste oil and mixed oil
 Disposal Method: H039
 Tons: 0.627
 Facility County: San Diego

[Click this hyperlink](#) while viewing on your computer to access 42 additional CA_HAZNET: record(s) in the EDR Site Report.

EMI:

Year: 1995
 County Code: 37
 Air Basin: SD
 Facility ID: 558
 Air District Name: SD
 SIC Code: 2752
 Air District Name: SAN DIEGO COUNTY APCD
 Community Health Air Pollution Info System: Not reported
 Consolidated Emission Reporting Rule: Not reported
 Total Organic Hydrocarbon Gases Tons/Yr: 4
 Reactive Organic Gases Tons/Yr: 4
 Carbon Monoxide Emissions Tons/Yr: 0
 NOX - Oxides of Nitrogen Tons/Yr: 0

MAP FINDINGS

Map ID
 Direction
 Distance
 Distance (ft.)Site

EDR ID Number

Database(s) EPA ID Number

NEYENESCH PRINTERS INCORPORATED (Continued)

1000207758

SOX - Oxides of Sulphur Tons/Yr:	0
Particulate Matter Tons/Yr:	0
Part. Matter 10 Micrometers & Smlr Tons/Yr:	0
Year:	1996
County Code:	37
Air Basin:	SD
Facility ID:	558
Air District Name:	SD
SIC Code:	2752
Air District Name:	SAN DIEGO COUNTY APCD
Community Health Air Pollution Info System:	Not reported
Consolidated Emission Reporting Rule:	Not reported
Total Organic Hydrocarbon Gases Tons/Yr:	4
Reactive Organic Gases Tons/Yr:	4
Carbon Monoxide Emissions Tons/Yr:	0
NOX - Oxides of Nitrogen Tons/Yr:	0
SOX - Oxides of Sulphur Tons/Yr:	0
Particulate Matter Tons/Yr:	0
Part. Matter 10 Micrometers & Smlr Tons/Yr:	0
Year:	1997
County Code:	37
Air Basin:	SD
Facility ID:	558
Air District Name:	SD
SIC Code:	2752
Air District Name:	SAN DIEGO COUNTY APCD
Community Health Air Pollution Info System:	Not reported
Consolidated Emission Reporting Rule:	Not reported
Total Organic Hydrocarbon Gases Tons/Yr:	4
Reactive Organic Gases Tons/Yr:	4
Carbon Monoxide Emissions Tons/Yr:	0
NOX - Oxides of Nitrogen Tons/Yr:	0
SOX - Oxides of Sulphur Tons/Yr:	0
Particulate Matter Tons/Yr:	0
Part. Matter 10 Micrometers & Smlr Tons/Yr:	0
Year:	2000
County Code:	37
Air Basin:	SD
Facility ID:	558
Air District Name:	SD
SIC Code:	2750
Air District Name:	SAN DIEGO COUNTY APCD
Community Health Air Pollution Info System:	Not reported
Consolidated Emission Reporting Rule:	Not reported
Total Organic Hydrocarbon Gases Tons/Yr:	1
Reactive Organic Gases Tons/Yr:	1
Carbon Monoxide Emissions Tons/Yr:	0
NOX - Oxides of Nitrogen Tons/Yr:	0
SOX - Oxides of Sulphur Tons/Yr:	0
Particulate Matter Tons/Yr:	0
Part. Matter 10 Micrometers & Smlr Tons/Yr:	0
Year:	2001
County Code:	37

MAP FINDINGS

Map ID
 Direction
 Distance
 Distance (ft.)Site

EDR ID Number

Database(s) EPA ID Number

NEYENESCH PRINTERS INCORPORATED (Continued)

1000207758

Air Basin: SD
 Facility ID: 558
 Air District Name: SD
 SIC Code: 2750
 Air District Name: SAN DIEGO COUNTY APCD
 Community Health Air Pollution Info System: Not reported
 Consolidated Emission Reporting Rule: Not reported
 Total Organic Hydrocarbon Gases Tons/Yr: 1
 Reactive Organic Gases Tons/Yr: 1
 Carbon Monoxide Emissions Tons/Yr: 0
 NOX - Oxides of Nitrogen Tons/Yr: 0
 SOX - Oxides of Sulphur Tons/Yr: 0
 Particulate Matter Tons/Yr: 0
 Part. Matter 10 Micrometers & Smlr Tons/Yr: 0

Year: 2002
 County Code: 37
 Air Basin: SD
 Facility ID: 558
 Air District Name: SD
 SIC Code: 2752
 Air District Name: SAN DIEGO COUNTY APCD
 Community Health Air Pollution Info System: N
 Consolidated Emission Reporting Rule: Not reported
 Total Organic Hydrocarbon Gases Tons/Yr: 1
 Reactive Organic Gases Tons/Yr: 1
 Carbon Monoxide Emissions Tons/Yr: 0
 NOX - Oxides of Nitrogen Tons/Yr: 0
 SOX - Oxides of Sulphur Tons/Yr: 0
 Particulate Matter Tons/Yr: 0
 Part. Matter 10 Micrometers & Smlr Tons/Yr: 0

Year: 2003
 County Code: 37
 Air Basin: SD
 Facility ID: 558
 Air District Name: SD
 SIC Code: 2752
 Air District Name: SAN DIEGO COUNTY APCD
 Community Health Air Pollution Info System: Not reported
 Consolidated Emission Reporting Rule: Not reported
 Total Organic Hydrocarbon Gases Tons/Yr: 1
 Reactive Organic Gases Tons/Yr: 1
 Carbon Monoxide Emissions Tons/Yr: 0
 NOX - Oxides of Nitrogen Tons/Yr: 0
 SOX - Oxides of Sulphur Tons/Yr: 0
 Particulate Matter Tons/Yr: 0
 Part. Matter 10 Micrometers & Smlr Tons/Yr: 0

Year: 2004
 County Code: 37
 Air Basin: SD
 Facility ID: 558
 Air District Name: SD
 SIC Code: 2752
 Air District Name: SAN DIEGO COUNTY APCD
 Community Health Air Pollution Info System: Not reported

MAP FINDINGS

Map ID
 Direction
 Distance
 Distance (ft.)Site

EDR ID Number
 EPA ID Number

Database(s)

NEYENESCH PRINTERS INCORPORATED (Continued)

1000207758

Consolidated Emission Reporting Rule: Not reported
 Total Organic Hydrocarbon Gases Tons/Yr: 0.84148055
 Reactive Organic Gases Tons/Yr: 0.77063655
 Carbon Monoxide Emissions Tons/Yr: 0
 NOX - Oxides of Nitrogen Tons/Yr: 0
 SOX - Oxides of Sulphur Tons/Yr: 0
 Particulate Matter Tons/Yr: 0
 Part. Matter 10 Micrometers & Smlr Tons/Yr: 0

ENVIROSTOR:

Site Type: Historical
 Site Type Detailed: * Historical
 Acres: Not reported
 NPL: NO
 Regulatory Agencies: NONE SPECIFIED
 Lead Agency: NONE SPECIFIED
 Program Manager: Not reported
 Supervisor: * MMONROY
 Division Branch: Cypress
 Facility ID: 37370015
 Site Code: Not reported
 Assembly: 76
 Senate: 39
 Special Program: * CERC2
 Status: No Further Action
 Status Date: 6/28/1988
 Restricted Use: NO
 Site Mgmt. Req.: NONE SPECIFIED
 Funding: Not reported
 Latitude: 32.7321986526442
 Longitude: -117.173348796284
 APN: NONE SPECIFIED
 Past Use: PHOTOGRAPHIC PROCESSING
 Potential COC: Not reported
 Confirmed COC: 30021-NO
 Potential Description: SOIL
 Alias Name: 37370015
 Alias Type: Envirostor ID Number

Completed Info:

Completed Area Name: PROJECT WIDE
 Completed Sub Area Name: Not reported
 Completed Document Type: Site Screening
 Completed Date: 1994-11-17 00:00:00
 Comments: CALSITES VALIDATION PROGRAM CONFIRMS NFA FOR DTSC.

Completed Area Name: PROJECT WIDE
 Completed Sub Area Name: Not reported
 Completed Document Type: Preliminary Assessment Report
 Completed Date: 1988-06-28 00:00:00
 Comments: PRELIM ASSESS DONE THERE APPEAR TO BE NO PROBLEM AT THE AT THIS TIME.RUNOFF NOTED IN 1983 IS FROM ROOF DRAIN. LESS THAN 55 GALLONS TOTAL WASTE GENERATED PER QUARTER.NO TARGET POPULATION NEAR THE SITE. NO FURTHER ACTION

Completed Area Name: PROJECT WIDE
 Completed Sub Area Name: Not reported

MAP FINDINGS

Map ID
 Direction
 Distance
 Distance (ft.)Site

EDR ID Number
 EPA ID Number

Database(s)

NEYENESCH PRINTERS INCORPORATED (Continued)

1000207758

Completed Document Type: Site Screening
 Completed Date: 1987-06-02 00:00:00
 Comments: SITE SCREENING DONE NEED TO INVESTIGATE THE BLACK SLUDGE THAT DRAINED TO THE RR

Completed Area Name: PROJECT WIDE
 Completed Sub Area Name: Not reported
 Completed Document Type: * Discovery
 Completed Date: 1982-10-15 00:00:00
 Comments: FACILITY IDENTIFIED ID VIA 45 PHONE BOOK

Future Area Name: Not reported
 Future Sub Area Name: Not reported
 Future Document Type: Not reported
 Future Due Date: Not reported
 Schedule Area Name: Not reported
 Schedule Sub Area Name: Not reported
 Schedule Document Type: Not reported
 Schedule Due Date: Not reported
 Schedule Revised Date: Not reported

260

**NEYENESCH PRINTERS INC
 2750 KETTNER BL
 SAN DIEGO, CA 93263**

**EMI S109282111
 N/A**

EMI:

Year: 2005
 County Code: 37
 Air Basin: SD
 Facility ID: 558
 Air District Name: SD
 SIC Code: 2752
 Air District Name: SAN DIEGO COUNTY APCD
 Community Health Air Pollution Info System: Not reported
 Consolidated Emission Reporting Rule: Not reported
 Total Organic Hydrocarbon Gases Tons/Yr: 8.38
 Reactive Organic Gases Tons/Yr: 8.26
 Carbon Monoxide Emissions Tons/Yr: 0
 NOX - Oxides of Nitrogen Tons/Yr: 0
 SOX - Oxides of Sulphur Tons/Yr: 0
 Particulate Matter Tons/Yr: 0
 Part. Matter 10 Micrometers & Smlr Tons/Yr: 0

Year: 2006
 County Code: 37
 Air Basin: SD
 Facility ID: 558
 Air District Name: SD
 SIC Code: 2752
 Air District Name: SAN DIEGO COUNTY APCD
 Community Health Air Pollution Info System: Not reported
 Consolidated Emission Reporting Rule: Not reported
 Total Organic Hydrocarbon Gases Tons/Yr: 8.38
 Reactive Organic Gases Tons/Yr: 8.26
 Carbon Monoxide Emissions Tons/Yr: 0
 NOX - Oxides of Nitrogen Tons/Yr: 0
 SOX - Oxides of Sulphur Tons/Yr: 0
 Particulate Matter Tons/Yr: 0

MAP FINDINGS

Map ID
 Direction
 Distance
 Distance (ft.)Site

EDR ID Number
 EPA ID Number

Database(s)

NEYENESCH PRINTERS INC (Continued)

S109282111

Part. Matter 10 Micrometers & Smlr Tons/Yr: 0

Year: 2007
 County Code: 37
 Air Basin: SD
 Facility ID: 558
 Air District Name: SD
 SIC Code: 2752
 Air District Name: SAN DIEGO COUNTY APCD
 Community Health Air Pollution Info System: Not reported
 Consolidated Emission Reporting Rule: Not reported
 Total Organic Hydrocarbon Gases Tons/Yr: 8.38
 Reactive Organic Gases Tons/Yr: 8.26
 Carbon Monoxide Emissions Tons/Yr: 0
 NOX - Oxides of Nitrogen Tons/Yr: 0
 SOX - Oxides of Sulphur Tons/Yr: 0
 Particulate Matter Tons/Yr: 0
 Part. Matter 10 Micrometers & Smlr Tons/Yr: 0

Year: 2007
 County Code: 37
 Air Basin: SD
 Facility ID: 558
 Air District Name: SD
 SIC Code: 2752
 Air District Name: SAN DIEGO COUNTY APCD
 Community Health Air Pollution Info System: Not reported
 Consolidated Emission Reporting Rule: Not reported
 Total Organic Hydrocarbon Gases Tons/Yr: 7.58
 Reactive Organic Gases Tons/Yr: 7.58
 Carbon Monoxide Emissions Tons/Yr: 0
 NOX - Oxides of Nitrogen Tons/Yr: 0
 SOX - Oxides of Sulphur Tons/Yr: 0
 Particulate Matter Tons/Yr: 0
 Part. Matter 10 Micrometers & Smlr Tons/Yr: 0

260

**NEYENESCH PRINTERS
 2750 KETTNER BLVD
 SAN DIEGO, CA 92101**

**NPDES S106061634
 San Diego Co. HMMD N/A**

NPDES:

Npdes Number: Not reported
 Facility Status: Active
 Agency Id: 32093
 Region: 9
 Regulatory Measure Id: 218960
 Order No: 97-03-DWQ
 Regulatory Measure Type: Storm water industrial
 Place Id: 245156
 WDID: 9 371018869
 Program Type: INDSTW
 Adoption Date Of Regulatory Measure: Not reported
 Effective Date Of Regulatory Measure: 2004-06-23 00:00:00
 Expiration Date Of Regulatory Measure: Not reported
 Termination Date Of Regulatory Measure: Not reported
 Discharge Name: Neyenesch Printers
 Discharge Address: 2750 Kettner Blvd
 Discharge City: San Diego

MAP FINDINGS

Map ID
 Direction
 Distance
 Distance (ft.)Site

EDR ID Number
 EPA ID Number

Database(s)

NEYENESCH PRINTERS (Continued)

S106061634

Discharge State: CA
 Discharge Zip: 92101-1222

San Diego Co. HMMD:
 Facility ID: 119965
 Inactive Indicator: Active
 Business Code: 6HK37
 SIC: Not reported
 Permit Expiration: Not reported
 Owner: NEYENESCH PRINTERS, INC.
 2nd Name: Not reported
 Mailing Address: P O BOX 81184
 Mailing City,St,Zip: SAN DIEGO, CA 92138
 Map Code/Business Plan on File: Not reported
 Corporate Code: Not reported
 Fire Dept District: San Diego
 Census Tract Number: 61.00
 EPA ID: CAD981676265
 Gas Station: Not reported
 Inspection Date: 03/11/08
 Reinspection Date: Not reported
 Inspector Name: SANDERSO
 Violation Notice Issued: Not reported
 Facility Contact: CLIFFORD NEYENESCH
 Delinquent Flag: Not Delinquent
 Last Update: 08/30/10
 Last Delinquent Letter: Not reported
 Delinquent Comment: Not reported
 Last Letter Type: Not reported
 Property Owner: NEYENESCH PRINTERS INC
 Property Address: P O BOX 81184
 Property City,St,Zip: SAN DIEGO, CA 92138
 Tank Owner: Not reported
 Tank Address: Not reported
 Tank City,St,Zip: Not reported
 Business Plan Acceptance Date: Not reported
 Reinspection Date Y2K Compatible: 09/11/09
 Facility Phone: 619-297-2281

HMMD DISCLOSURE INVENTORY:

Item Number: ALI
 Chemical Name: ALIPHATIC HYDROCARBONS A-60 ODORLESS 7119
 Case Number: 8052-41-3
 Quantity Stored At One Time: Not reported
 Quantity Stored at One Time: Not reported
 Annual Quantity String: Not reported
 Annual Quantity String: Not reported
 Measurement Units: Not reported
 Carcinogen: No
 1st Hazard Category: FIRE
 2nd Hazard Category: REACTIVE

Item Number: ANC
 Chemical Name: ANCHOR #2628 ALCOHOL SUBSTITUTSOLN A
 Case Number: MIXTURE
 Quantity Stored At One Time: Not reported
 Quantity Stored at One Time: Not reported

MAP FINDINGS

Map ID
 Direction
 Distance
 Distance (ft.)Site

EDR ID Number
 EPA ID Number

Database(s)

NEYENESCH PRINTERS (Continued)

S106061634

Annual Quantity String: Not reported
 Annual Quantity String: Not reported
 Measurement Units: Not reported
 Carcinogen: No
 1st Hazard Category: FIRE
 2nd Hazard Category: ACUTE

Item Number: AQU
 Chemical Name: AQUEOUS COATING
 Case Number: 7732-18=5
 Quantity Stored At One Time: Not reported
 Quantity Stored at One Time: Not reported
 Annual Quantity String: Not reported
 Annual Quantity String: Not reported
 Measurement Units: Not reported
 Carcinogen: No
 1st Hazard Category: FIRE
 2nd Hazard Category: ACUTE

Item Number: INK
 Chemical Name: INKS: PETROLEUM
 Case Number: MIXTURE
 Quantity Stored At One Time: Not reported
 Quantity Stored at One Time: Not reported
 Annual Quantity String: Not reported
 Annual Quantity String: Not reported
 Measurement Units: Not reported
 Carcinogen: No
 1st Hazard Category: FIRE
 2nd Hazard Category: ACUTE

Item Number: OMA
 Chemical Name: OMALA OIL #150, PRESS OIL
 Case Number: MIXTURE
 Quantity Stored At One Time: Not reported
 Quantity Stored at One Time: Not reported
 Annual Quantity String: Not reported
 Annual Quantity String: Not reported
 Measurement Units: Not reported
 Carcinogen: No
 1st Hazard Category: FIRE
 2nd Hazard Category: ACUTE

Item Number: PRO
 Chemical Name: PROPANE
 Case Number: 68476-85-7
 Quantity Stored At One Time: Not reported
 Quantity Stored at One Time: Not reported
 Annual Quantity String: Not reported
 Annual Quantity String: Not reported
 Measurement Units: Not reported
 Carcinogen: No
 1st Hazard Category: FIRE
 2nd Hazard Category: PRESSURE RELEASE

HMMD UNDERGROUND TANKS:

Tank Number: Not reported

MAP FINDINGS

Map ID
 Direction
 Distance
 Distance (ft.)Site

EDR ID Number
 EPA ID Number

Database(s)

NEYENESCH PRINTERS (Continued)

S106061634

Tank ID Number: Not reported
 Waste or Product: Not reported
 Tank Contents: Not reported

HMMD VIOLATIONS:

Inspection Date: 05/16/06
 Waste Code: Not reported
 Occurrences: Not reported
 Item Number: 5519

Inspection Date: 05/16/06
 Waste Code: Not reported
 Occurrences: Not reported
 Item Number: 5520

Inspection Date: 03/11/08
 Waste Code: Not reported
 Occurrences: Not reported
 Item Number: 9124

Inspection Date: 03/11/08
 Waste Code: Not reported
 Occurrences: Not reported
 Item Number: 9125

Inspection Date: 12/26/01
 Waste Code: Not reported
 Occurrences: Not reported
 Item Number: 8147

Inspection Date: 12/26/01
 Waste Code: Not reported
 Occurrences: Not reported
 Item Number: 8148

HMMD WASTE STREAMS:

Inspection Date: 03/11/08
 Waste Item #: 213
 Waste Code: 213
 Waste Name: HYDROCARBON SOLVENTS
 Qty at Inspection: 55
 Quantity String: 55
 Annual Qty: 220
 Annual Qty String: 220
 Measurement Unit: GAL
 Treatment Method: 001 RECYCLE
 Storage Method: METAL DRUM
 Haz Waste Hauler: 3440 HAZARDOUS WASTE TRAN
 Waste Desc: SPENT PRESS WASH
 Carcinogen: No

Inspection Date: 03/11/08
 Waste Item #: 221
 Waste Code: 221
 Waste Name: WASTE OIL & MIXED OI
 Qty at Inspection: 55

MAP FINDINGS

Map ID
 Direction
 Distance
 Distance (ft.)Site

EDR ID Number
 EPA ID Number

Database(s)

NEYENESCH PRINTERS (Continued)

S106061634

Quantity String: 55
 Annual Qty: 55
 Annual Qty String: 55
 Measurement Unit: GAL
 Treatment Method: 001 RECYCLE
 Storage Method: METAL DRUM
 Haz Waste Hauler: 3440 HAZARDOUS WASTE TRAN
 Waste Desc: USED OIL
 Carcinogen: No

Inspection Date: 03/11/08
 Waste Item #: 331
 Waste Code: 331
 Waste Name: OFF-SPEC,AGED,SURPLU
 Qnty at Inspection: 220
 Quantity String: 220
 Annual Qty: 880
 Annual Qty String: 880
 Measurement Unit: GAL
 Treatment Method: 999 UNKNOWN
 Storage Method: METAL DRUM
 Haz Waste Hauler: 3440 HAZARDOUS WASTE TRAN
 Waste Desc: WASTE INK
 Carcinogen: No

Inspection Date: 03/11/08
 Waste Item #: 860
 Waste Code: 860
 Waste Name: UNIVERSAL WASTE CRTS
 Qnty at Inspection: 50
 Quantity String: 50
 Annual Qty: 100
 Annual Qty String: 100
 Measurement Unit: LBS
 Treatment Method: 001 RECYCLE
 Storage Method: METAL DRUM
 Haz Waste Hauler: 3440 HAZARDOUS WASTE TRAN
 Waste Desc: EMPTY AEROSOL CANS
 Carcinogen: No

260

**NEYENESCH PRINTERS
 2750 KETTNER BLVD.
 SAN DIEGO, CA 92101**

**WDS S106905471
 N/A**

CA WDS:
 Facility ID: San Diego 371018869
 Facility Type: Other - Does not fall into the category of Municipal/Domestic, Industrial, Agricultural or Solid Waste (Class I, II or III)
 Facility Status: Active - Any facility with a continuous or seasonal discharge that is under Waste Discharge Requirements.
 NPDES Number: CAS000001 The 1st 2 characters designate the state. The remaining 7 are assigned by the Regional Board
 Subregion: 9
 Facility Telephone: Not reported
 Facility Contact: Not reported
 Agency Name: NEYENESCH PRINTERS
 Agency Address: 2750 Kettner Blvd

MAP FINDINGS

Map ID
 Direction
 Distance
 Distance (ft.)Site

EDR ID Number
 EPA ID Number

Database(s)

NEYENESCH PRINTERS (Continued)

S106905471

Agency City,St,Zip: San Diego 921011222
 Agency Contact: Ron Rath
 Agency Telephone: 6195853034
 Agency Type: ?
 SIC Code: 2752
 SIC Code 2: Not reported
 Primary Waste: Not reported
 Primary Waste Type: Not reported
 Secondary Waste: Not reported
 Secondary Waste Type: Not reported
 Design Flow: 0
 Baseline Flow: 0
 Reclamation: Not reported
 POTW: Not reported
 Treat To Water: Minor Threat to Water Quality. A violation of a regional board order should cause a relatively minor impairment of beneficial uses compared to a major or minor threat. Not: All nurds without a TTWQ will be considered a minor threat to water quality unless coded at a higher Level. A Zero (0) may be used to code those NURDS that are found to represent no threat to water quality.
 Complexity: Category C - Facilities having no waste treatment systems, such as cooling water dischargers or those who must comply through best management practices, facilities with passive waste treatment and disposal systems, such as septic systems with subsurface disposal, or dischargers having waste storage systems with land disposal such as dairy waste ponds.

260

**AT&T WIRELESS SERVICES
 2750 KETTNER BLVD
 SAN DIEGO, CA 92101**

**San Diego Co. HMMD S106063202
 N/A**

San Diego Co. HMMD:
 Facility ID: 131129
 Inactive Indicator: Active
 Business Code: 6HK52
 SIC: Not reported
 Permit Expiration: Not reported
 Owner: AT&T WIRELESS SERVICES, INC
 2nd Name: ATTN: EH&S ENV COMPLIANCE GROU
 Mailing Address: 8645 154TH AV NE
 Mailing City,St,Zip: REDMOND, WA 98052
 Map Code/Business Plan on File: Not reported
 Corporate Code: Not reported
 Fire Dept District: San Diego
 Census Tract Number: 61.00
 EPA ID: Not reported
 Gas Station: Not reported
 Inspection Date: 02/13/03
 Reinspection Date: Not reported
 Inspector Name: MMCCULL1
 Violation Notice Issued: Not reported
 Facility Contact: GARY RINEHART
 Delinquent Flag: Not Delinquent
 Last Update: 08/30/10
 Last Delinquent Letter: Not reported
 Delinquent Comment: Not reported
 Last Letter Type: Not reported
 Property Owner: NEYENESCH PRINTERS INC

MAP FINDINGS

Map ID
 Direction
 Distance
 Distance (ft.)Site

EDR ID Number

Database(s) EPA ID Number

AT&T WIRELESS SERVICES (Continued)

S106063202

Property Address: P O BOX 81184
 Property City,St,Zip: SAN DIEGO, CA 92138
 Tank Owner: Not reported
 Tank Address: Not reported
 Tank City,St,Zip: Not reported
 Business Plan Acceptance Date: Not reported
 Reinspection Date Y2K Compatible: Not reported
 Facility Phone: 858-571-4100

HMMD DISCLOSURE INVENTORY:

Item Number: Not reported
 Chemical Name: Not reported
 Case Number: Not reported
 Quantity Stored At One Time: Not reported
 Quantity Stored at One Time: Not reported
 Annual Quantity String: Not reported
 Annual Quantity String: Not reported
 Measurement Units: Not reported
 Carcinogen: No
 1st Hazard Category: Not reported
 2nd Hazard Category: Not reported

HMMD UNDERGROUND TANKS:

Tank Number: Not reported
 Tank ID Number: Not reported
 Waste or Product: Not reported
 Tank Contents: Not reported

HMMD VIOLATIONS:

Inspection Date: 08/16/96
 Waste Code: Not reported
 Occurrences: Not reported
 Item Number: 0759

Inspection Date: 02/12/98
 Waste Code: Not reported
 Occurrences: Not reported
 Item Number: 7263

HMMD WASTE STREAMS:

Inspection Date: Not reported
 Waste Item #: Not reported
 Waste Code: Not reported
 Waste Name: Not reported
 Qnty at Inspection: Not reported
 Quantity String: Not reported
 Annual Qty: Not reported
 Annual Qty String: Not reported
 Measurement Unit: Not reported
 Treatment Method: Not reported
 Storage Method: Not reported
 Haz Waste Hauler: Not reported
 Waste Desc: Not reported
 Carcinogen: No

MAP FINDINGS

Map ID
 Direction
 Distance
 Distance (ft.)Site

EDR ID Number
 Database(s) EPA ID Number

261 MARINE CORPS RECRUITING /WRR **Notify 65** **S100179557**
BLDG 514 MARINE CORPS REC **N/A**
SAN DIEGO, CA

Notify 65:
 Date Reported: Not reported
 Staff Initials: Not reported
 Board File Number: Not reported
 Facility Type: Not reported
 Discharge Date: Not reported
 Incident Description: Not reported

261 MARINE CORPS RECRUIT DEPOT **Notify 65** **S100179586**
BUILDING 514 **N/A**
SAN DIEGO, CA

Notify 65:
 Date Reported: Not reported
 Staff Initials: Not reported
 Board File Number: Not reported
 Facility Type: Not reported
 Discharge Date: Not reported
 Incident Description: Not reported

262 JESSE'S PLATING **San Diego Co. HMMD** **S106059645**
2680 KETTNER BLVD **N/A**
SAN DIEGO, CA 92101

San Diego Co. HMMD:
 Facility ID: 100486
 Inactive Indicator: Active
 Business Code: 6HK34
 SIC: Not reported
 Permit Expiration: Not reported
 Owner: JESSE'S PLATING INC
 2nd Name: Not reported
 Mailing Address: 2680 KETTNER BL
 Mailing City,St,Zip: SAN DIEGO, CA 92101
 Map Code/Business Plan on File: Not reported
 Corporate Code: Not reported
 Fire Dept District: San Diego
 Census Tract Number: 61.00
 EPA ID: CAD981619802
 Gas Station: Not reported
 Inspection Date: 03/11/04
 Reinspection Date: Not reported
 Inspector Name: CFUENTEC
 Violation Notice Issued: Not reported
 Facility Contact: MIKE BANDA
 Delinquent Flag: Not Delinquent
 Last Update: 08/30/10
 Last Delinquent Letter: Not reported
 Delinquent Comment: Not reported
 Last Letter Type: Not reported
 Property Owner: ALADDIN DEVELOPERS INC
 Property Address: 8730 W SUNSET BLVD #
 Property City,St,Zip: W HOLLYWOOD, CA 90069
 Tank Owner: JESSES PLATING

MAP FINDINGS

Map ID
 Direction
 Distance
 Distance (ft.)Site

EDR ID Number
 EPA ID Number

Database(s)

JESSE'S PLATING (Continued)

S106059645

Tank Address: 2680 KETTNER BL
 Tank City,St,Zip: San Diego, CA 92101
 Business Plan Acceptance Date: Not reported
 Reinspection Date Y2K Compatible: Not reported
 Facility Phone: 619-295-9706

HMMD DISCLOSURE INVENTORY:

Item Number: Not reported
 Chemical Name: Not reported
 Case Number: Not reported
 Quantity Stored At One Time: Not reported
 Quantity Stored at One Time: Not reported
 Annual Quantity String: Not reported
 Annual Quantity String: Not reported
 Measurement Units: Not reported
 Carcinogen: No
 1st Hazard Category: Not reported
 2nd Hazard Category: Not reported

HMMD UNDERGROUND TANKS:

Tank Number: T001
 Tank ID Number: 1
 Waste or Product: 600
 Tank Contents: Not reported

HMMD VIOLATIONS:

Inspection Date: 08/30/02
 Waste Code: Not reported
 Occurrences: Not reported
 Item Number: 7353

Inspection Date: 10/21/98
 Waste Code: Not reported
 Occurrences: Not reported
 Item Number: 4824

Inspection Date: 08/22/97
 Waste Code: Not reported
 Occurrences: Not reported
 Item Number: 4594

HMMD WASTE STREAMS:

Inspection Date: Not reported
 Waste Item #: Not reported
 Waste Code: Not reported
 Waste Name: Not reported
 Qty at Inspection: Not reported
 Quantity String: Not reported
 Annual Qty: Not reported
 Annual Qty String: Not reported
 Measurement Unit: Not reported
 Treatment Method: Not reported
 Storage Method: Not reported
 Haz Waste Hauler: Not reported
 Waste Desc: Not reported
 Carcinogen: No

MAP FINDINGS

Map ID
 Direction
 Distance
 Distance (ft.)Site

EDR ID Number

Database(s) EPA ID Number

**262 JESSE PLATING
 2680 KETNER BLVD
 SAN DIEGO, CA 92101**

**FTTS 1007563049
 HIST FTTS N/A**

FTTS INSP:

Inspection Number: 199412075026 1
 Region: 02
 Inspection Date: 12/07/94
 Inspector: L. PAPPALARDO, DZ
 Violation occurred: No
 Investigation Type: Section 6 PCB Federal Conducted
 Investigation Reason: Neutral Scheme, Region
 Legislation Code: TSCA
 Facility Function: Manufacturer/Importer

HIST FTTS INSP:

Inspection Number: 199412075026 1
 Region: 02
 Inspection Date: Not reported
 Inspector: L. PAPPALARDO, DZ
 Violation occurred: No
 Investigation Type: Section 6 PCB Federal Conducted
 Investigation Reason: Neutral Scheme, Region
 Legislation Code: TSCA
 Facility Function: Manufacturer/Importer

**262 JESSES PLATING ANODIZING INC
 2680 KETTNER BLVD
 SAN DIEGO, CA 92101**

**RCRA-SQG 1004675375
 FINDS CAD981619802**

RCRA-SQG:

Date form received by agency: 12/13/2001
 Facility name: JESSES PLATING ANODIZING INC
 Facility address: 2680 KETTNER BLVD
 SAN DIEGO, CA 92101
 EPA ID: CAD981619802
 Contact: MIKE BANDA
 Contact address: 2680 KETTNER BLVD
 SAN DIEGO, CA 92101
 Contact country: US
 Contact telephone: (619) 295-9706
 Contact email: Not reported
 EPA Region: 09
 Land type: Private
 Classification: Small Small Quantity Generator
 Description: Handler: generates more than 100 and less than 1000 kg of hazardous waste during any calendar month and accumulates less than 6000 kg of hazardous waste at any time; or generates 100 kg or less of hazardous waste during any calendar month, and accumulates more than 1000 kg of hazardous waste at any time

Owner/Operator Summary:

Owner/operator name: JESSE BANDA
 Owner/operator address: 2680 KETTNER BLVD
 SAN DIEGO, CA 92101
 Owner/operator country: Not reported
 Owner/operator telephone: (619) 295-9706

MAP FINDINGS

Map ID
 Direction
 Distance
 Distance (ft.)Site

EDR ID Number

Database(s) EPA ID Number

JESSES PLATING ANODIZING INC (Continued)

1004675375

Legal status: Private
 Owner/Operator Type: Owner
 Owner/Op start date: Not reported
 Owner/Op end date: Not reported

Handler Activities Summary:

U.S. importer of hazardous waste: No
 Mixed waste (haz. and radioactive): Unknown
 Recycler of hazardous waste: No
 Transporter of hazardous waste: No
 Treater, storer or disposer of HW: No
 Underground injection activity: No
 On-site burner exemption: No
 Furnace exemption: No
 Used oil fuel burner: No
 Used oil processor: No
 User oil refiner: No
 Used oil fuel marketer to burner: No
 Used oil Specification marketer: No
 Used oil transfer facility: No
 Used oil transporter: No
 Off-site waste receiver: Verified to be non-commercial

Facility Has Received Notices of Violations:

Regulation violated: F - GPP
 Area of violation: Generators - Pre-transport
 Date violation determined: 10/29/2001
 Date achieved compliance: 01/22/2002
 Violation lead agency: EPA
 Enforcement action: WRITTEN INFORMAL
 Enforcement action date: 12/03/2001
 Enf. disposition status: Not reported
 Enf. disp. status date: Not reported
 Enforcement lead agency: EPA
 Proposed penalty amount: Not reported
 Final penalty amount: Not reported
 Paid penalty amount: Not reported

Regulation violated: F - 262.30-34.C
 Area of violation: Generators - General
 Date violation determined: 10/29/2001
 Date achieved compliance: 01/22/2002
 Violation lead agency: EPA
 Enforcement action: Not reported
 Enforcement action date: 11/21/2001
 Enf. disposition status: Not reported
 Enf. disp. status date: Not reported
 Enforcement lead agency: EPA
 Proposed penalty amount: Not reported
 Final penalty amount: Not reported
 Paid penalty amount: Not reported

Regulation violated: F - GPP
 Area of violation: Generators - Pre-transport
 Date violation determined: 10/29/2001
 Date achieved compliance: 01/22/2002

MAP FINDINGS

Map ID
 Direction
 Distance
 Distance (ft.)Site

EDR ID Number

Database(s) EPA ID Number

JESSE PLATING ANODIZING INC (Continued)

1004675375

Violation lead agency: EPA
 Enforcement action: VERBAL INFORMAL
 Enforcement action date: 11/21/2001
 Enf. disposition status: Not reported
 Enf. disp. status date: Not reported
 Enforcement lead agency: EPA
 Proposed penalty amount: Not reported
 Final penalty amount: Not reported
 Paid penalty amount: Not reported

Regulation violated: F - 262.30-34.C
 Area of violation: Generators - General
 Date violation determined: 10/29/2001
 Date achieved compliance: 01/22/2002
 Violation lead agency: EPA
 Enforcement action: VERBAL INFORMAL
 Enforcement action date: 11/21/2001
 Enf. disposition status: Not reported
 Enf. disp. status date: Not reported
 Enforcement lead agency: EPA
 Proposed penalty amount: Not reported
 Final penalty amount: Not reported
 Paid penalty amount: Not reported

Regulation violated: F - GPP
 Area of violation: Generators - Pre-transport
 Date violation determined: 10/29/2001
 Date achieved compliance: 01/22/2002
 Violation lead agency: EPA
 Enforcement action: Not reported
 Enforcement action date: 11/21/2001
 Enf. disposition status: Not reported
 Enf. disp. status date: Not reported
 Enforcement lead agency: EPA
 Proposed penalty amount: Not reported
 Final penalty amount: Not reported
 Paid penalty amount: Not reported

Regulation violated: F - 262.30-34.C
 Area of violation: Generators - General
 Date violation determined: 10/29/2001
 Date achieved compliance: 01/22/2002
 Violation lead agency: EPA
 Enforcement action: WRITTEN INFORMAL
 Enforcement action date: 12/03/2001
 Enf. disposition status: Not reported
 Enf. disp. status date: Not reported
 Enforcement lead agency: EPA
 Proposed penalty amount: Not reported
 Final penalty amount: Not reported
 Paid penalty amount: Not reported

Evaluation Action Summary:
 Evaluation date: 03/11/2004
 Evaluation: COMPLIANCE EVALUATION INSPECTION ON-SITE
 Area of violation: Not reported
 Date achieved compliance: Not reported

MAP FINDINGS

Map ID
 Direction
 Distance
 Distance (ft.)Site

EDR ID Number

Database(s) EPA ID Number

JESSES PLATING ANODIZING INC (Continued)

1004675375

Evaluation lead agency: State Contractor/Grantee

Evaluation date: 10/29/2001
 Evaluation: COMPLIANCE EVALUATION INSPECTION ON-SITE
 Area of violation: Generators - Pre-transport
 Date achieved compliance: 01/22/2002
 Evaluation lead agency: EPA

Evaluation date: 10/29/2001
 Evaluation: COMPLIANCE EVALUATION INSPECTION ON-SITE
 Area of violation: Generators - General
 Date achieved compliance: 01/22/2002
 Evaluation lead agency: EPA

FINDS:

Registry ID: 110002143984

Environmental Interest/Information System

NCDB (National Compliance Data Base) supports implementation of the Federal Insecticide, Fungicide, and Rodenticide Act (FIFRA) and the Toxic Substances Control Act (TSCA). The system tracks inspections in regions and states with cooperative agreements, enforcement actions, and settlements.

California Hazardous Waste Tracking System - Datamart (HWTS-DATAMART) provides California with information on hazardous waste shipments for generators, transporters, and treatment, storage, and disposal facilities.

US EPA TRIS (Toxics Release Inventory System) contains information from facilities on the amounts of over 300 listed toxic chemicals that these facilities release directly to air, water, land, or that are transported off-site.

RCRAInfo is a national information system that supports the Resource Conservation and Recovery Act (RCRA) program through the tracking of events and activities related to facilities that generate, transport, and treat, store, or dispose of hazardous waste. RCRAInfo allows RCRA program staff to track the notification, permit, compliance, and corrective action activities required under RCRA.

ICIS (Integrated Compliance Information System) is the Integrated Compliance Information System and provides a database that, when complete, will contain integrated Enforcement and Compliance information across most of EPA's programs. The vision for ICIS is to replace EPA's independent databases that contain Enforcement data with a single repository for that information. Currently, ICIS contains all Federal Administrative and Judicial enforcement actions. This information is maintained in ICIS by EPA in the Regional offices and it Headquarters. A future release of ICIS will replace the Permit Compliance System (PCS) which supports the NPDES and will integrate that information with Federal actions already in the system. ICIS also has the capability to track other activities occurring in the Region that support Compliance and Enforcement programs. These include; Incident Tracking, Compliance Assistance, and Compliance Monitoring.

MAP FINDINGS

Map ID
 Direction
 Distance
 Distance (ft.)Site

EDR ID Number

Database(s) EPA ID Number

262 **JESSES PLATING**
2680 KETTNER BLVD
SAN DIEGO, CA 92101

SWEEPS UST 1000380496
HAZNET N/A

SWEEPS UST:

Status: A
 Comp Number: 486
 Number: 9
 Board Of Equalization: Not reported
 Ref Date: Not reported
 Act Date: 06-26-92
 Created Date: 02-29-88
 Tank Status: Not reported
 Owner Tank Id: Not reported
 Swrcb Tank Id: Not reported
 Actv Date: Not reported
 Capacity: Not reported
 Tank Use: Not reported
 Stg: Not reported
 Content: Not reported
 Number Of Tanks: Not reported

Status: Not reported
 Comp Number: 486
 Number: Not reported
 Board Of Equalization: Not reported
 Ref Date: Not reported
 Act Date: Not reported
 Created Date: Not reported
 Tank Status: Not reported
 Owner Tank Id: Not reported
 Swrcb Tank Id: 37-000-000486-000001
 Actv Date: Not reported
 Capacity: 600
 Tank Use: UNKNOWN
 Stg: PRODUCT
 Content: Not reported
 Number Of Tanks: 1

HAZNET:

Gepaid: CAD981619802
 Contact: JESSE PLATING INC
 Telephone: 6192959706
 Facility Addr2: Not reported
 Mailing Name: Not reported
 Mailing Address: 2680 KETTNER BLVD
 Mailing City,St,Zip: SAN DIEGO, CA 921011220
 Gen County: San Diego
 TSD EPA ID: AZD049318009
 TSD County: 99
 Waste Category: Other inorganic solid waste
 Disposal Method: Transfer Station
 Tons: 1.1250
 Facility County: San Diego

Gepaid: CAD981619802
 Contact: JESSE PLATING INC
 Telephone: 6192959706
 Facility Addr2: Not reported

MAP FINDINGS

Map ID
 Direction
 Distance
 Distance (ft.)Site

EDR ID Number
 EPA ID Number

Database(s)

JESSES PLATING (Continued)

1000380496

Mailing Name: Not reported
 Mailing Address: 2680 KETTNER BLVD
 Mailing City,St,Zip: SAN DIEGO, CA 921011220
 Gen County: San Diego
 TSD EPA ID: CAD008488025
 TSD County: Los Angeles
 Waste Category: Unspecified alkaline solution
 Disposal Method: Treatment, Tank
 Tons: 3.2317
 Facility County: San Diego

Gepaid: CAD981619802
 Contact: JESSE PLATING INC
 Telephone: 6192959706
 Facility Addr2: Not reported
 Mailing Name: Not reported
 Mailing Address: 2680 KETTNER BLVD
 Mailing City,St,Zip: SAN DIEGO, CA 921011220
 Gen County: San Diego
 TSD EPA ID: CAD008488025
 TSD County: Los Angeles
 Waste Category: Liquids with pH <UN-> 2
 Disposal Method: Treatment, Tank
 Tons: 5.8797
 Facility County: San Diego

Gepaid: CAD981619802
 Contact: JESSE PLATING INC
 Telephone: 6192959706
 Facility Addr2: Not reported
 Mailing Name: Not reported
 Mailing Address: 2680 KETTNER BLVD
 Mailing City,St,Zip: SAN DIEGO, CA 921011220
 Gen County: San Diego
 TSD EPA ID: CAD059494310
 TSD County: Santa Clara
 Waste Category: Unspecified aqueous solution
 Disposal Method: Disposal, Other
 Tons: .2500
 Facility County: San Diego

Gepaid: CAD981619802
 Contact: JESSE PLATING INC
 Telephone: 6192959706
 Facility Addr2: Not reported
 Mailing Name: Not reported
 Mailing Address: 2680 KETTNER BLVD
 Mailing City,St,Zip: SAN DIEGO, CA 921011220
 Gen County: San Diego
 TSD EPA ID: CAT080033681
 TSD County: Los Angeles
 Waste Category: Liquids with pH <UN-> 2 with metals
 Disposal Method: Recycler
 Tons: .4587
 Facility County: San Diego

MAP FINDINGS

Map ID
 Direction
 Distance
 Distance (ft.)Site

EDR ID Number
 Database(s) EPA ID Number

JESSES PLATING (Continued)

1000380496

[Click this hyperlink](#) while viewing on your computer to access 83 additional CA_HAZNET: record(s) in the EDR Site Report.

262

**JESSES PLATING
 2680 KETTNER BLVD. SAN DIEGO CA 92101
 SAN DIEGO, CA 92101**

**ICIS 1011585821
 N/A**

ICIS:

Enforcement Action ID: 09-1992-0019
 FRS ID: 110002143984
 Program ID: FRS 110002143984
 Action Name: JESSE'S PLATING, INC.
 Facility Name: JESSES PLATING
 Facility Address: 2680 KETTNER BLVD. SAN DIEGO CA 92101
 SAN DIEGO, California 92101
 Enforcement Action Type: EPCRA 325 Action For Penalty
 Facility County: San Diego
 EPA Region #: 10

Enforcement Action ID: 09-1992-0019
 FRS ID: 110002143984
 Program ID: TRIS 92101JSSSP2680K
 Action Name: JESSE'S PLATING, INC.
 Facility Name: JESSE'S PLATING
 Facility Address: 2680 KETTNER BLVD. SAN DIEGO CA 92101
 SAN DIEGO, California 92101
 Enforcement Action Type: EPCRA 325 Action For Penalty
 Facility County: San Diego
 EPA Region #: 10

Enforcement Action ID: 09-1992-0019
 FRS ID: 110002143984
 Program ID: HWTS-DATAMART CAD981619802
 Action Name: JESSE'S PLATING, INC.
 Facility Name: JESSES PLATING INC
 Facility Address: 2680 KETTNER BLVD. SAN DIEGO CA 92101
 SAN DIEGO, California 92101
 Enforcement Action Type: EPCRA 325 Action For Penalty
 Facility County: San Diego
 EPA Region #: 10

Enforcement Action ID: 09-1992-0019
 FRS ID: 110002143984
 Program ID: NCDB D09#EPCRA09-91-0008
 Action Name: JESSE'S PLATING, INC.
 Facility Name: JESSE PLATING
 Facility Address: 2680 KETTNER BLVD. SAN DIEGO CA 92101
 SAN DIEGO, California 92101
 Enforcement Action Type: EPCRA 325 Action For Penalty
 Facility County: San Diego
 EPA Region #: 10

Enforcement Action ID: 09-1992-0019
 FRS ID: 110002143984
 Program ID: RCRAINFO CAD981619802
 Action Name: JESSE'S PLATING, INC.
 Facility Name: JESSES PLATING ANODIZING INC
 Facility Address: 2680 KETTNER BLVD. SAN DIEGO CA 92101

MAP FINDINGS

Map ID
 Direction
 Distance
 Distance (ft.)Site

EDR ID Number
 EPA ID Number

Database(s)

JESSES PLATING (Continued)

1011585821

Enforcement Action Type:	SAN DIEGO, California 92101 EPCRA 325 Action For Penalty
Facility County:	San Diego
EPA Region #:	10
Enforcement Action ID:	09-1992-0019
FRS ID:	110002143984
Program ID:	NCDB I09#19900619R9001 4
Action Name:	JESSE'S PLATING, INC.
Facility Name:	JESSE PLATING
Facility Address:	2680 KETTNER BLVD. SAN DIEGO CA 92101 SAN DIEGO, California 92101
Enforcement Action Type:	EPCRA 325 Action For Penalty
Facility County:	San Diego
EPA Region #:	10
Program ID:	FRS 110002143984
Facility Name:	JESSES PLATING
Address:	2680 KETTNER BLVD.
Tribal Indicator:	N
Fed Facility:	Not reported
NAIC Code:	Not reported
SIC Code:	Not reported
Program ID:	HWTS-DATAMART CAD981619802
Facility Name:	JESSES PLATING
Address:	2680 KETTNER BLVD.
Tribal Indicator:	N
Fed Facility:	Not reported
NAIC Code:	Not reported
SIC Code:	Not reported
Program ID:	NCDB D09#EPCRA09-91-0008
Facility Name:	JESSES PLATING
Address:	2680 KETTNER BLVD.
Tribal Indicator:	N
Fed Facility:	Not reported
NAIC Code:	Not reported
SIC Code:	Not reported
Program ID:	NCDB I09#19900619R9001 4
Facility Name:	JESSES PLATING
Address:	2680 KETTNER BLVD.
Tribal Indicator:	N
Fed Facility:	Not reported
NAIC Code:	Not reported
SIC Code:	Not reported
Program ID:	RCRAINFO CAD981619802
Facility Name:	JESSES PLATING
Address:	2680 KETTNER BLVD.
Tribal Indicator:	N
Fed Facility:	Not reported
NAIC Code:	Not reported
SIC Code:	Not reported

MAP FINDINGS

Map ID
 Direction
 Distance
 Distance (ft.)Site

EDR ID Number
 EPA ID Number

Database(s)

JESSES PLATING (Continued)

1011585821

Program ID: TRIS 92101JSSSP2680K
 Facility Name: JESSES PLATING
 Address: 2680 KETTNER BLVD.
 Tribal Indicator: N
 Fed Facility: Not reported
 NAIC Code: Not reported
 SIC Code: Not reported

262

**JANICE ELECTRONICS
 2680 KETTNER BLVD
 SAN DIEGO, CA 92101**

**HAZNET S108209993
 N/A**

HAZNET:

Gepaid: CAC002596668
 Contact: JANICE COOPER
 Telephone: 6192829363
 Facility Addr2: Not reported
 Mailing Name: Not reported
 Mailing Address: 2113 BECKY PL
 Mailing City,St,Zip: SAN DIEGO, CA 921045320
 Gen County: San Diego
 TSD EPA ID: CAD028409019
 TSD County: Los Angeles
 Waste Category: Latex waste
 Disposal Method: Not reported
 Tons: 0.06
 Facility County: Not reported

262

**JESSE PLATING
 2680 KETTNER BLVD
 SAN DIEGO, CA 92101**

**FTTS 1009516585
 HIST FTTS N/A**

FTTS:

Case Number: Not reported
 Docket Number: EPCRA09-91-0008
 Complaint Issue Date: 03/15/91
 Abatement Amount: 0.0000
 Proposed Penalty: 5000.0000
 Final Assessment: 5000.0000
 Final Order Date: 06/12/91
 Close Date: / /
 Violations(s): EPCRA, Nonreporting/Failure to RPT to EPA

FTTS INSP:

Inspection Number: 19900619R9001 4
 Region: 09
 Inspection Date: 06/19/90
 Inspector: GREENWALT
 Violation occurred: Yes
 Investigation Type: EPCRA, Enforcement, SEE Conducted
 Investigation Reason: Neutral Scheme, Region
 Legislation Code: EPCRA
 Facility Function: User

MAP FINDINGS

Map ID
 Direction
 Distance
 Distance (ft.)Site

EDR ID Number

Database(s) EPA ID Number

JESSE PLATING (Continued)

1009516585

HIST FTTS:

Case Number: Not reported
 Docket Number: EPCRA09-91-0008
 Complaint Issue Date: 03/15/1991
 Abatement Amount: 0.0000
 Proposed Penalty: 5000.0000
 Final Assessment: 5000.0000
 Final Order Date: 06/12/1991
 Close Date: / /
 Violations(s): EPCRA, Nonreporting/Failure to RPT to EPA

HIST FTTS INSP:

Inspection Number: 19900619R9001 4
 Region: 09
 Inspection Date: Not reported
 Inspector: GREENWALT
 Violation occurred: Yes
 Investigation Type: EPCRA, Enforcement, SEE Conducted
 Investigation Reason: Neutral Scheme, Region
 Legislation Code: EPCRA
 Facility Function: User

262

**INTERIOR WOOD
 1215 WEST NUTMEG
 SAN DIEGO, CA 92101**

**RCRA-SQG 1000215817
 FINDS CAD982413098**

RCRA-SQG:

Date form received by agency: 09/01/1996
 Facility name: INTERIOR WOOD
 Facility address: 1215 WEST NUTMEG
 SAN DIEGO, CA 92101
 EPA ID: CAD982413098
 Contact: Not reported
 Contact address: Not reported
 Not reported
 Contact country: Not reported
 Contact telephone: Not reported
 Contact email: Not reported
 EPA Region: 09
 Land type: Facility is not located on Indian land. Additional information is not known.
 Classification: Small Small Quantity Generator
 Description: Handler: generates more than 100 and less than 1000 kg of hazardous waste during any calendar month and accumulates less than 6000 kg of hazardous waste at any time; or generates 100 kg or less of hazardous waste during any calendar month, and accumulates more than 1000 kg of hazardous waste at any time

Owner/Operator Summary:

Owner/operator name: NOT REQUIRED
 Owner/operator address: NOT REQUIRED
 NOT REQUIRED, ME 99999
 Owner/operator country: Not reported
 Owner/operator telephone: (415) 555-1212
 Legal status: Private
 Owner/Operator Type: Operator

MAP FINDINGS

Map ID
 Direction
 Distance
 Distance (ft.)Site

EDR ID Number
 EPA ID Number

Database(s)

INTERIOR WOOD (Continued)

1000215817

Owner/Op start date: Not reported
 Owner/Op end date: Not reported

 Owner/operator name: ALAN K. MARSHALL
 Owner/operator address: NOT REQUIRED
 NOT REQUIRED, ME 99999

 Owner/operator country: Not reported
 Owner/operator telephone: (415) 555-1212
 Legal status: Private
 Owner/Operator Type: Owner
 Owner/Op start date: Not reported
 Owner/Op end date: Not reported

Handler Activities Summary:

U.S. importer of hazardous waste: Unknown
 Mixed waste (haz. and radioactive): Unknown
 Recycler of hazardous waste: No
 Transporter of hazardous waste: No
 Treater, storer or disposer of HW: No
 Underground injection activity: No
 On-site burner exemption: Unknown
 Furnace exemption: Unknown
 Used oil fuel burner: No
 Used oil processor: No
 User oil refiner: No
 Used oil fuel marketer to burner: No
 Used oil Specification marketer: No
 Used oil transfer facility: No
 Used oil transporter: No
 Off-site waste receiver: Verified to be non-commercial

Historical Generators:

Date form received by agency: 01/13/1988
 Facility name: INTERIOR WOOD
 Classification: Large Quantity Generator

Violation Status: No violations found

Evaluation Action Summary:

Evaluation date: 04/09/2004
 Evaluation: COMPLIANCE EVALUATION INSPECTION ON-SITE
 Area of violation: Not reported
 Date achieved compliance: Not reported
 Evaluation lead agency: State Contractor/Grantee

FINDS:

Registry ID: 110002807712

Environmental Interest/Information System

California Hazardous Waste Tracking System - Datamart (HWTS-DATAMART) provides California with information on hazardous waste shipments for generators, transporters, and treatment, storage, and disposal facilities.

RCRAInfo is a national information system that supports the Resource

MAP FINDINGS

Map ID
 Direction
 Distance
 Distance (ft.)Site

EDR ID Number
 EPA ID Number

Database(s)

INTERIOR WOOD (Continued)

1000215817

Conservation and Recovery Act (RCRA) program through the tracking of events and activities related to facilities that generate, transport, and treat, store, or dispose of hazardous waste. RCRAInfo allows RCRA program staff to track the notification, permit, compliance, and corrective action activities required under RCRA.

262

**INTERIOR WOOD OF SAN DIEGO
 1215 W NUTMEG
 SAN DIEGO, CA 92101**

**San Diego Co. HMMD
 HAZNET**

**S100734171
 N/A**

San Diego Co. HMMD:

Facility ID: 128350
 Inactive Indicator: Active
 Business Code: 6HK70
 SIC: Not reported
 Permit Expiration: Not reported
 Owner: INTERIOR WOOD OF S.D. INC.
 2nd Name: Not reported
 Mailing Address: 1215 W NUTMEG ST
 Mailing City,St,Zip: SAN DIEGO, CA 92101
 Map Code/Business Plan on File: Not reported
 Corporate Code: Not reported
 Fire Dept District: San Diego
 Census Tract Number: 61.00
 EPA ID: CAD982413098
 Gas Station: Not reported
 Inspection Date: 07/22/09
 Reinspection Date: Not reported
 Inspector Name: SANDERSO
 Violation Notice Issued: Not reported
 Facility Contact: DANIEL O'BRIEN
 Delinquent Flag: Not Delinquent
 Last Update: 08/30/10
 Last Delinquent Letter: Not reported
 Delinquent Comment: Not reported
 Last Letter Type: Not reported
 Property Owner: MARSHALL FAMILY TRUST 06-13-02
 Property Address: 1070 DEVONSHIRE DR
 Property City,St,Zip: SAN DIEGO, CA 92107
 Tank Owner: Not reported
 Tank Address: Not reported
 Tank City,St,Zip: Not reported
 Business Plan Acceptance Date: Not reported
 Reinspection Date Y2K Compatible: 01/22/11
 Facility Phone: 619-295-6469

HMMD DISCLOSURE INVENTORY:

Item Number: Not reported
 Chemical Name: Not reported
 Case Number: Not reported
 Quantity Stored At One Time: Not reported
 Quantity Stored at One Time: Not reported
 Annual Quantity String: Not reported
 Annual Quantity String: Not reported
 Measurement Units: Not reported
 Carcinogen: No
 1st Hazard Category: Not reported

MAP FINDINGS

Map ID
 Direction
 Distance
 Distance (ft.)Site

EDR ID Number
 EPA ID Number

Database(s)

INTERIOR WOOD OF SAN DIEGO (Continued)

S100734171

2nd Hazard Category: Not reported

HMMD UNDERGROUND TANKS:

Tank Number: Not reported
 Tank ID Number: Not reported
 Waste or Product: Not reported
 Tank Contents: Not reported

HMMD VIOLATIONS:

Inspection Date: 02/15/00
 Waste Code: Not reported
 Occurrences: Not reported
 Item Number: 8782

Inspection Date: 02/15/00
 Waste Code: Not reported
 Occurrences: Not reported
 Item Number: 8783

Inspection Date: 04/11/01
 Waste Code: Not reported
 Occurrences: Not reported
 Item Number: 0208

Inspection Date: 04/11/01
 Waste Code: Not reported
 Occurrences: Not reported
 Item Number: 0209

Inspection Date: 09/03/02
 Waste Code: Not reported
 Occurrences: Not reported
 Item Number: 7410

Inspection Date: 09/03/02
 Waste Code: Not reported
 Occurrences: Not reported
 Item Number: 7411

HMMD WASTE STREAMS:

Inspection Date: 07/22/09
 Waste Item #: 213
 Waste Code: 213
 Waste Name: HYDROCARBON SOLVENTS
 Qty at Inspection: 55
 Quantity String: 55
 Annual Qty: 110
 Annual Qty String: 110
 Measurement Unit: GAL
 Treatment Method: 007 INCINERATION
 Storage Method: METAL DRUM
 Haz Waste Hauler: 3500 CLEAN HARBORS ENV. S
 Waste Desc: WASTE FLAMMABLE LIQUID
 Carcinogen: No

Inspection Date: 07/22/09

MAP FINDINGS

Map ID
 Direction
 Distance
 Distance (ft.)Site

EDR ID Number
 EPA ID Number

Database(s)

INTERIOR WOOD OF SAN DIEGO (Continued)

S100734171

Waste Item #: 352
 Waste Code: 352
 Waste Name: ORGANIC SOLIDS (OTHE
 Qnty at Inspection: 500
 Quantity String: 500
 Annual Qty: 1000
 Annual Qty String: 1000
 Measurement Unit: LBS
 Treatment Method: 007 INCINERATION
 Storage Method: METAL DRUM
 Haz Waste Hauler: 3500 CLEAN HARBORS ENV. S
 Waste Desc: PAINT SPRAY-BOOTH FILTERS
 Carcinogen: No

HAZNET:

Gepaid: CAD982413098
 Contact: DAN O'BRIEN - OPERATIONS MGR.
 Telephone: 6192956469
 Facility Addr2: Not reported
 Mailing Name: Not reported
 Mailing Address: 1215 W NUTMEG ST
 Mailing City,St,Zip: SAN DIEGO, CA 921010000
 Gen County: San Diego
 TSD EPA ID: CAD044429835
 TSD County: Los Angeles
 Waste Category: Hydrocarbon solvents (benzene, hexane, Stoddard, etc.)
 Disposal Method: H141
 Tons: 0.3
 Facility County: San Diego

Gepaid: CAD982413098
 Contact: DAN O'BRIEN - OPERATIONS MGR.
 Telephone: 6192956469
 Facility Addr2: Not reported
 Mailing Name: Not reported
 Mailing Address: 1215 W NUTMEG ST
 Mailing City,St,Zip: SAN DIEGO, CA 921010000
 Gen County: San Diego
 TSD EPA ID: NED981723513
 TSD County: 99
 Waste Category: Other organic solids
 Disposal Method: H040
 Tons: 0.05
 Facility County: San Diego

Gepaid: CAD982413098
 Contact: DAN O'BRIEN - OPERATIONS MGR.
 Telephone: 6192956469
 Facility Addr2: Not reported
 Mailing Name: Not reported
 Mailing Address: 1215 W NUTMEG ST
 Mailing City,St,Zip: SAN DIEGO, CA 921010000
 Gen County: San Diego
 TSD EPA ID: UTD981552177
 TSD County: 99
 Waste Category: Hydrocarbon solvents (benzene, hexane, Stoddard, etc.)

MAP FINDINGS

Map ID
 Direction
 Distance
 Distance (ft.)Site

EDR ID Number
 EPA ID Number

Database(s)

INTERIOR WOOD OF SAN DIEGO (Continued)

S100734171

Disposal Method: Treatment, Incineration
 Tons: 0.2
 Facility County: San Diego

Gepaid: CAD982413098
 Contact: R O ZACATELCO FINISHER FOREMAN
 Telephone: 6192956469
 Facility Addr2: Not reported
 Mailing Name: Not reported
 Mailing Address: 1215 W NUTMEG ST
 Mailing City,St,Zip: SAN DIEGO, CA 921010000
 Gen County: San Diego
 TSD EPA ID: Not reported
 TSD County: Los Angeles
 Waste Category: Hydrocarbon solvents (benzene, hexane, Stoddard, etc.)
 Disposal Method: Transfer Station
 Tons: 0.75
 Facility County: Not reported

Gepaid: CAD982413098
 Contact: R O ZACATELCO FINISHER FOREMAN
 Telephone: 6192956469
 Facility Addr2: Not reported
 Mailing Name: Not reported
 Mailing Address: 1215 W NUTMEG ST
 Mailing City,St,Zip: SAN DIEGO, CA 921010000
 Gen County: San Diego
 TSD EPA ID: Not reported
 TSD County: Los Angeles
 Waste Category: Other organic solids
 Disposal Method: Not reported
 Tons: 0.1
 Facility County: Not reported

[Click this hyperlink](#) while viewing on your computer to access
 11 additional CA_HAZNET: record(s) in the EDR Site Report.

**263 PAUL'S AUTOMOTIVE
 2615 STATE ST
 SAN DIEGO, CA 92103**

**HIST CORTESE 1000275383
 LUST N/A
 San Diego Co. HMMD
 HAZNET
 SAN DIEGO CO. SAM**

CORTESE:
 Region: CORTESE
 Facility County Code: 37
 Reg By: LTNKA
 Reg Id: 9UT3043

LUST:
 Region: STATE
 Global Id: T0607301806
 Latitude: 33.1637533299084
 Longitude: -117.351939082146
 Case Type: LUST Cleanup Site
 Status: Completed - Case Closed
 Status Date: 2002-04-03 00:00:00

MAP FINDINGS

Map ID
 Direction
 Distance
 Distance (ft.)Site

EDR ID Number
 EPA ID Number

Database(s)

PAUL'S AUTOMOTIVE (Continued)

1000275383

Lead Agency: SAN DIEGO COUNTY LOP
 Case Worker: EP
 Local Agency: Not reported
 RB Case Number: 9UT3043
 LOC Case Number: H13790-001
 File Location: Local Agency
 Potential Media Affect: Other Groundwater (uses other than drinking water)
 Potential Contaminants of Concern: Waste Oil / Motor / Hydraulic / Lubricating
 Site History: Not reported

[Click here to access the California GeoTracker records for this facility:](#)

LUST REG 9:

Region: 9
 Status: Preliminary site assessment underway
 Case Number: 9UT3043
 Local Case: H13790-001
 Substance: Waste Oil
 Qty Leaked: Not reported
 Abate Method: Not reported
 Local Agency: San Diego
 How Found: Tank Closure
 How Stopped: Close Tank
 Source: Tank
 Cause: Unknown
 Lead Agency: Local Agency
 Case Type: Soil only
 Date Found: 03/17/1995
 Date Stopped: 03/17/1995
 Confirm Date: / /
 Submit Workplan: Not reported
 Prelim Assess: 03/17/1995
 Desc Pollution: Not reported
 Remed Plan: / /
 Remed Action: Not reported
 Began Monitor: Not reported
 Release Date: 03/17/1995
 Enforce Date: Not reported
 Closed Date: Not reported
 Enforce Type: Not reported
 Pilot Program: LOP
 Basin Number: 908.21
 GW Depth: 16'
 Beneficial Use: NBNB/E
 NPDES Number: Not reported
 Priority: 3B
 File Disp: File discarded, case closed
 Interim Remedial Actions: Yes
 Cleanup and Abatement order Number: Not reported
 Waste Discharge Requirement Number: Not reported

San Diego Co. HMMD:

Facility ID: 113790
 Inactive Indicator: Active
 Business Code: 6HK26
 SIC: Not reported

MAP FINDINGS

Map ID
 Direction
 Distance
 Distance (ft.)Site

EDR ID Number
 EPA ID Number

Database(s)

PAUL'S AUTOMOTIVE (Continued)

1000275383

Permit Expiration: Not reported
 Owner: MIKE SHAMSTOUM
 2nd Name: Not reported
 Mailing Address: 2615 STATE ST
 Mailing City,St,Zip: CARLSBAD, CA 92008
 Map Code/Business Plan on File: Not reported
 Corporate Code: Not reported
 Fire Dept District: Carlsbad
 Census Tract Number: 179.0
 EPA ID: CAL000190156
 Gas Station: Not reported
 Inspection Date: 02/04/04
 Reinspection Date: Not reported
 Inspector Name: PMONNIER
 Violation Notice Issued: Not reported
 Facility Contact: OLIVIA SANFELLIPO
 Delinquent Flag: Not Delinquent
 Last Update: 08/30/10
 Last Delinquent Letter: Not reported
 Delinquent Comment: Not reported
 Last Letter Type: Not reported
 Property Owner: KORNBERG FAMILY TRUST 08-11-92
 Property Address: 10880 WILSHIRE BLVD
 Property City,St,Zip: LOS ANGELES, CA 90024
 Tank Owner: Not reported
 Tank Address: Not reported
 Tank City,St,Zip: Not reported
 Business Plan Acceptance Date: Not reported
 Reinspection Date Y2K Compatible: Not reported
 Facility Phone: 760-729-1222

HMMD DISCLOSURE INVENTORY:

Item Number: Not reported
 Chemical Name: Not reported
 Case Number: Not reported
 Quantity Stored At One Time: Not reported
 Quantity Stored at One Time: Not reported
 Annual Quantity String: Not reported
 Annual Quantity String: Not reported
 Measurement Units: Not reported
 Carcinogen: No
 1st Hazard Category: Not reported
 2nd Hazard Category: Not reported

HMMD UNDERGROUND TANKS:

Tank Number: T001
 Tank ID Number: AT3397
 Waste or Product: 500
 Tank Contents: Not reported

HMMD VIOLATIONS:

Inspection Date: 08/16/99
 Waste Code: Not reported
 Occurrences: Not reported
 Item Number: 3229

Inspection Date: 08/16/99

MAP FINDINGS

Map ID
 Direction
 Distance
 Distance (ft.)Site

EDR ID Number

Database(s) EPA ID Number

PAUL'S AUTOMOTIVE (Continued)

1000275383

Waste Code: Not reported
 Occurrences: Not reported
 Item Number: 3230

Inspection Date: 08/16/99
 Waste Code: Not reported
 Occurrences: Not reported
 Item Number: 3231

Inspection Date: 12/09/02
 Waste Code: Not reported
 Occurrences: Not reported
 Item Number: 6864

Inspection Date: 12/09/02
 Waste Code: Not reported
 Occurrences: Not reported
 Item Number: 6865

Inspection Date: 12/09/02
 Waste Code: Not reported
 Occurrences: Not reported
 Item Number: 6866

Inspection Date: 12/09/02
 Waste Code: Not reported
 Occurrences: Not reported
 Item Number: 6867

Inspection Date: 12/09/02
 Waste Code: Not reported
 Occurrences: Not reported
 Item Number: 6868

Inspection Date: 12/09/02
 Waste Code: Not reported
 Occurrences: Not reported
 Item Number: 6869

Inspection Date: 08/30/01
 Waste Code: Not reported
 Occurrences: Not reported
 Item Number: 4958

Inspection Date: 08/30/01
 Waste Code: Not reported
 Occurrences: Not reported
 Item Number: 4959

Inspection Date: 08/30/01
 Waste Code: Not reported
 Occurrences: Not reported
 Item Number: 4960

Inspection Date: 08/30/01
 Waste Code: Not reported
 Occurrences: Not reported

MAP FINDINGS

Map ID
 Direction
 Distance
 Distance (ft.)Site

EDR ID Number

Database(s) EPA ID Number

PAUL'S AUTOMOTIVE (Continued)

1000275383

Item Number: 4961
 Inspection Date: 08/30/01
 Waste Code: Not reported
 Occurrences: Not reported
 Item Number: 4962
 Inspection Date: 08/30/01
 Waste Code: Not reported
 Occurrences: Not reported
 Item Number: 4963
 Inspection Date: 03/05/98
 Waste Code: Not reported
 Occurrences: Not reported
 Item Number: 7682
 Inspection Date: 03/05/98
 Waste Code: Not reported
 Occurrences: Not reported
 Item Number: 7683

HMMD WASTE STREAMS:

Inspection Date: Not reported
 Waste Item #: Not reported
 Waste Code: Not reported
 Waste Name: Not reported
 Qnty at Inspection: Not reported
 Quantity String: Not reported
 Annual Qty: Not reported
 Annual Qty String: Not reported
 Measurement Unit: Not reported
 Treatment Method: Not reported
 Storage Method: Not reported
 Haz Waste Hauler: Not reported
 Waste Desc: Not reported
 Carcinogen: No

Facility ID: 212208
 Inactive Indicator: Active
 Business Code: 6HK26
 SIC: Not reported
 Permit Expiration: Not reported
 Owner: BIG O TIRES CORP
 2nd Name: Not reported
 Mailing Address: 2615 STATE ST
 Mailing City,St,Zip: CARLSBAD, CA 92008
 Map Code/Business Plan on File: Not reported
 Corporate Code: Not reported
 Fire Dept District: Carlsbad
 Census Tract Number: 179.0
 EPA ID: CAL000347685
 Gas Station: Not reported
 Inspection Date: 06/16/10
 Reinspection Date: Not reported
 Inspector Name: TWALSH

MAP FINDINGS

Map ID
 Direction
 Distance
 Distance (ft.)Site

EDR ID Number
 EPA ID Number

Database(s)

PAUL'S AUTOMOTIVE (Continued)

1000275383

Violation Notice Issued: Not reported
 Facility Contact: JOSE GOMEZ, MGR
 Delinquent Flag: Not Delinquent
 Last Update: 08/30/10
 Last Delinquent Letter: Not reported
 Delinquent Comment: Not reported
 Last Letter Type: Not reported
 Property Owner: E R E PROPERTIES L L C
 Property Address: 1054 LA SOMBRA DR
 Property City,St,Zip: SAN MARCOS, CA 92078
 Tank Owner: Not reported
 Tank Address: Not reported
 Tank City,St,Zip: Not reported
 Business Plan Acceptance Date: Not reported
 Reinspection Date Y2K Compatible: 12/16/11
 Facility Phone: 760-720-5212

HMMD DISCLOSURE INVENTORY:

Item Number: NIT
 Chemical Name: NITROGEN GAS
 Case Number: 7727-37-9
 Quantity Stored At One Time: Not reported
 Quantity Stored at One Time: Not reported
 Annual Quantity String: Not reported
 Annual Quantity String: Not reported
 Measurement Units: Not reported
 Carcinogen: No
 1st Hazard Category: PRESSURE RELEASE
 2nd Hazard Category: Not reported

Item Number: OIL
 Chemical Name: OILS, LUBRICATING (240 AST) (120 AST)
 Case Number: 8002-05-9
 Quantity Stored At One Time: Not reported
 Quantity Stored at One Time: Not reported
 Annual Quantity String: Not reported
 Annual Quantity String: Not reported
 Measurement Units: Not reported
 Carcinogen: No
 1st Hazard Category: FIRE
 2nd Hazard Category: CHRONIC

HMMD UNDERGROUND TANKS:

Tank Number: Not reported
 Tank ID Number: Not reported
 Waste or Product: Not reported
 Tank Contents: Not reported

HMMD VIOLATIONS:

Inspection Date: 06/16/10
 Waste Code: Not reported
 Occurrences: Not reported
 Item Number: 5381

Inspection Date: 06/16/10
 Waste Code: Not reported
 Occurrences: Not reported

MAP FINDINGS

Map ID
 Direction
 Distance
 Distance (ft.)Site

EDR ID Number
 EPA ID Number

Database(s)

PAUL'S AUTOMOTIVE (Continued)

1000275383

Item Number: 5382

HMMD WASTE STREAMS:

Inspection Date: 06/16/10
 Waste Item #: 135
 Waste Code: 135
 Waste Name: UNSPECIFIED AQUEOUS
 Qnty at Inspection: 15
 Quantity String: 15
 Annual Qty: 28
 Annual Qty String: 28
 Measurement Unit: GAL
 Treatment Method: 001 RECYCLE
 Storage Method: PROCESSING EQUIPMENT
 Haz Waste Hauler: 1406 SAFETY-KLEEN SYSTEMS
 Waste Desc: PARTS WASHER
 Carcinogen: No

Inspection Date: 06/16/10
 Waste Item #: 221
 Waste Code: 221
 Waste Name: WASTE OIL & MIXED OI
 Qnty at Inspection: 400
 Quantity String: 400
 Annual Qty: 1600
 Annual Qty String: 1600
 Measurement Unit: GAL
 Treatment Method: 001 RECYCLE
 Storage Method: ABVG TNK
 Haz Waste Hauler: 0015 ASBURY ENVIRONMENTAL
 Waste Desc: USED OIL (400 GALLONS AST
 Carcinogen: No

Inspection Date: 06/16/10
 Waste Item #: 342
 Waste Code: 342
 Waste Name: ORGANIC LIQUIDS W/ME
 Qnty at Inspection: 110
 Quantity String: 110
 Annual Qty: 110
 Annual Qty String: 110
 Measurement Unit: GAL
 Treatment Method: 001 RECYCLE
 Storage Method: PLASTIC DRUM
 Haz Waste Hauler: 0015 ASBURY ENVIRONMENTAL
 Waste Desc: ANTIFREEZE
 Carcinogen: No

Inspection Date: 06/16/10
 Waste Item #: 342
 Waste Code: 342
 Waste Name: ORGANIC LIQUIDS W/ME
 Qnty at Inspection: 55
 Quantity String: 55
 Annual Qty: 30
 Annual Qty String: 30
 Measurement Unit: GAL

MAP FINDINGS

Map ID
 Direction
 Distance
 Distance (ft.)Site

EDR ID Number
 EPA ID Number

Database(s)

PAUL'S AUTOMOTIVE (Continued)

1000275383

Treatment Method: 001 RECYCLE
 Storage Method: METAL DRUM
 Haz Waste Hauler: 0015 ASBURY ENVIRONMENTAL
 Waste Desc: BRAKE FLUID WASTE
 Carcinogen: No

Inspection Date: 06/16/10
 Waste Item #: 888
 Waste Code: 888
 Waste Name: USED OIL FILTERS
 Qnty at Inspection: 300
 Quantity String: 300
 Annual Qty: 800
 Annual Qty String: 800
 Measurement Unit: LBS
 Treatment Method: 888 FILTERS/METAL RE
 Storage Method: METAL DRUM
 Haz Waste Hauler: 0015 ASBURY ENVIRONMENTAL
 Waste Desc: Not reported
 Carcinogen: No

Facility ID: 203056
 Inactive Indicator: Active
 Business Code: 6HK26
 SIC: Not reported
 Permit Expiration: Not reported
 Owner: JOHN CONNELLEY
 2nd Name: Not reported
 Mailing Address: 2615 STATE ST
 Mailing City,St,Zip: Carlsbad, CA 92008
 Map Code/Business Plan on File: Not reported
 Corporate Code: Not reported
 Fire Dept District: Carlsbad
 Census Tract Number: 179.0
 EPA ID: CAL000269417
 Gas Station: Not reported
 Inspection Date: 12/15/08
 Reinspection Date: Not reported
 Inspector Name: TWALSH
 Violation Notice Issued: Not reported
 Facility Contact: JOSH WHELPLEY/MGR
 Delinquent Flag: Not Delinquent
 Last Update: 08/30/10
 Last Delinquent Letter: Not reported
 Delinquent Comment: Not reported
 Last Letter Type: Not reported
 Property Owner: E R E PROPERTIES L L C
 Property Address: 1054 LA SOMBRA DR
 Property City,St,Zip: SAN MARCOS, CA 92078
 Tank Owner: Not reported
 Tank Address: Not reported
 Tank City,St,Zip: Not reported
 Business Plan Acceptance Date: Not reported
 Reinspection Date Y2K Compatible: Not reported
 Facility Phone: 760-720-5212

MAP FINDINGS

Map ID
 Direction
 Distance
 Distance (ft.)Site

EDR ID Number
 EPA ID Number

Database(s)

PAUL'S AUTOMOTIVE (Continued)

1000275383

HMMD DISCLOSURE INVENTORY:

Item Number: Not reported
 Chemical Name: Not reported
 Case Number: Not reported
 Quantity Stored At One Time: Not reported
 Quantity Stored at One Time: Not reported
 Annual Quantity String: Not reported
 Annual Quantity String: Not reported
 Measurement Units: Not reported
 Carcinogen: No
 1st Hazard Category: Not reported
 2nd Hazard Category: Not reported

HMMD UNDERGROUND TANKS:

Tank Number: Not reported
 Tank ID Number: Not reported
 Waste or Product: Not reported
 Tank Contents: Not reported

HMMD VIOLATIONS:

Inspection Date: Not reported
 Waste Code: Not reported
 Occurrences: Not reported
 Item Number: Not reported

HMMD WASTE STREAMS:

Inspection Date: Not reported
 Waste Item #: Not reported
 Waste Code: Not reported
 Waste Name: Not reported
 Qnty at Inspection: Not reported
 Quantity String: Not reported
 Annual Qty: Not reported
 Annual Qty String: Not reported
 Measurement Unit: Not reported
 Treatment Method: Not reported
 Storage Method: Not reported
 Haz Waste Hauler: Not reported
 Waste Desc: Not reported
 Carcinogen: No

HAZNET:

Gepaid: CAL000190156
 Contact: DAN SANFELLIPO/OWNER
 Telephone: 7607291222
 Facility Addr2: Not reported
 Mailing Name: Not reported
 Mailing Address: 2615 STATE ST
 Mailing City,St,Zip: CARLSBAD, CA 920080000
 Gen County: San Diego
 TSD EPA ID: Not reported
 TSD County: Los Angeles
 Waste Category: Aqueous solution with less than 10% total organic residues
 Disposal Method: Transfer Station

MAP FINDINGS

Map ID
 Direction
 Distance
 Distance (ft.)Site

EDR ID Number
 EPA ID Number

Database(s)

PAUL'S AUTOMOTIVE (Continued)

1000275383

Tons: 0.02
 Facility County: Not reported

Gepaid: CAC002563947
 Contact: JOHN CONNOLEY
 Telephone: 7605180999
 Facility Addr2: Not reported
 Mailing Name: Not reported
 Mailing Address: 27121 CALLE ARROYO # 1703
 Mailing City,St,Zip: SAN JUAN CAPISTRANO, CA 926752700
 Gen County: San Diego
 TSD EPA ID: CAD028409019
 TSD County: San Diego
 Waste Category: Organic liquids (nonsolvents) with halogens
 Disposal Method: Transfer Station
 Tons: 0.22
 Facility County: San Diego

Gepaid: CAC002563947
 Contact: JOHN CONNOLEY
 Telephone: 7605180999
 Facility Addr2: Not reported
 Mailing Name: Not reported
 Mailing Address: 27121 CALLE ARROYO # 1703
 Mailing City,St,Zip: SAN JUAN CAPISTRANO, CA 926752700
 Gen County: San Diego
 TSD EPA ID: CAD099452708
 TSD County: San Diego
 Waste Category: Waste oil and mixed oil
 Disposal Method: Recycler
 Tons: 2.29
 Facility County: San Diego

Gepaid: CAL000269417
 Contact: CHRISTINE MCMANN
 Telephone: 9494434155
 Facility Addr2: Not reported
 Mailing Name: Not reported
 Mailing Address: 27131 KALLE ARROYO #1703
 Mailing City,St,Zip: SAN JUAN CAPISTRANO, CA 926752700
 Gen County: San Diego
 TSD EPA ID: CAT000613893
 TSD County: San Diego
 Waste Category: Aqueous solution with less than 10% total organic residues
 Disposal Method: Transfer Station
 Tons: 0.03
 Facility County: San Diego

Gepaid: CAL000190156
 Contact: DAN SANFELLIPO/OWNER
 Telephone: 7607291222
 Facility Addr2: Not reported
 Mailing Name: Not reported
 Mailing Address: 2615 STATE ST
 Mailing City,St,Zip: CARLSBAD, CA 920080000
 Gen County: San Diego
 TSD EPA ID: Not reported

MAP FINDINGS

Map ID
 Direction
 Distance
 Distance (ft.)Site

EDR ID Number
 EPA ID Number

Database(s)

PAUL'S AUTOMOTIVE (Continued)

1000275383

TSD County: Los Angeles
 Waste Category: Aqueous solution with less than 10% total organic residues
 Disposal Method: Transfer Station
 Tons: 0.08
 Facility County: Not reported

[Click this hyperlink](#) while viewing on your computer to access
 4 additional CA_HAZNET: record(s) in the EDR Site Report.

SAN DIEGO CO. SAM:

Case Number: H13790-001
 Agency: DEH Site Assessment & Mitigation
Funding: LOP - Federal Fund
 FType: GW With No Beneficial Use Designation
 FStatus: 9
 Date: 4/3/2002
 Date Began: 3/17/1995

264

**STRIETER & SEAMEN INC.
 2553 STATE ST
 SAN DIEGO, CA 92101**

**HIST CORTESE
 LUST
 San Diego Co. HMMD
 SAN DIEGO CO. SAM**

**S102438161
 N/A**

CORTESE:

Region: CORTESE
 Facility County Code: 37
 Reg By: LTNKA
 Reg Id: 9UT3089

LUST:

Region: STATE
 Global Id: T0607301853
 Latitude: 32.7315632
 Longitude: -117.1697685
 Case Type: LUST Cleanup Site
 Status: Completed - Case Closed
 Status Date: 1999-09-23 00:00:00
 Lead Agency: SAN DIEGO COUNTY LOP
 Case Worker: LA
 Local Agency: SAN DIEGO COUNTY LOP
 RB Case Number: 9UT3089
 LOC Case Number: H32359-001
 File Location: Local Agency
 Potential Media Affect: Soil
 Potential Contaminants of Concern: Gasoline
 Site History: Not reported

Click here to access the California GeoTracker records for this facility:

LUST REG 9:

Region: 9
 Status: Case Closed
 Case Number: 9UT3089
 Local Case: H32359-001
 Substance: Gasoline
 Qty Leaked: 0

MAP FINDINGS

Map ID
 Direction
 Distance
 Distance (ft.)Site

EDR ID Number
 EPA ID Number

Database(s)

STRIETER & SEAMEN INC. (Continued)

S102438161

Abate Method: Excavate and Treat - remove contaminated soil and treat (includes spreading or land farming)
 Local Agency: San Diego
 How Found: Tank Closure
 How Stopped: Close Tank
 Source: Unknown
 Cause: Unknown
 Lead Agency: Local Agency
 Case Type: Other ground water affected
 Date Found: 06/20/1995
 Date Stopped: 06/20/1995
 Confirm Date: / /
 Submit Workplan: Not reported
 Prelim Assess: 07/14/1995
 Desc Pollution: Not reported
 Remed Plan: / /
 Remed Action: Not reported
 Began Monitor: Not reported
 Release Date: 06/20/1995
 Enforce Date: Not reported
 Closed Date: 9/23/99
 Enforce Type: Not reported
 Pilot Program: LOP
 Basin Number: 908.21
 GW Depth: 20.12
 Beneficial Use: NBNB/E
 NPDES Number: Not reported
 Priority: Medium priority
 File Dispn: File discarded, case closed
 Interim Remedial Actions: Yes
 Cleanup and Abatement order Number: Not reported
 Waste Discharge Requirement Number: Not reported

San Diego Co. HMMMD:

Facility ID: 132359
 Inactive Indicator: Active
 Business Code: Not reported
 SIC: Not reported
 Permit Expiration: Not reported
 Owner: STREICHER & SEEMAN INC
 2nd Name: Not reported
 Mailing Address: 2553 STATE ST
 Mailing City,St,Zip: SAN DIEGO, CA 92101
 Map Code/Business Plan on File: Not reported
 Corporate Code: Not reported
 Fire Dept District: Not reported
 Census Tract Number: 60.00
 EPA ID: Not reported
 Gas Station: Not reported
 Inspection Date: Not reported
 Reinspection Date: Not reported
 Inspector Name: Not reported
 Violation Notice Issued: Not reported
 Facility Contact: ED STREICHER
 Delinquent Flag: Not Delinquent
 Last Update: 08/30/10
 Last Delinquent Letter: Not reported

MAP FINDINGS

Map ID
 Direction
 Distance
 Distance (ft.)Site

EDR ID Number

Database(s) EPA ID Number

STRIETER & SEAMEN INC. (Continued)

S102438161

Delinquent Comment: Not reported
 Last Letter Type: Not reported
 Property Owner: BOMAR LLC
 Property Address: 2555 STATE ST
 Property City,St,Zip: 92101
 Tank Owner: Not reported
 Tank Address: Not reported
 Tank City,St,Zip: Not reported
 Business Plan Acceptance Date: Not reported
 Reinspection Date Y2K Compatible: Not reported
 Facility Phone: 619-233-7657

HMMD DISCLOSURE INVENTORY:

Item Number: Not reported
 Chemical Name: Not reported
 Case Number: Not reported
 Quantity Stored At One Time: Not reported
 Quantity Stored at One Time: Not reported
 Annual Quantity String: Not reported
 Annual Quantity String: Not reported
 Measurement Units: Not reported
 Carcinogen: No
 1st Hazard Category: Not reported
 2nd Hazard Category: Not reported

HMMD UNDERGROUND TANKS:

Tank Number: T001
 Tank ID Number: AT3453
 Waste or Product: 550
 Tank Contents: Not reported

HMMD VIOLATIONS:

Inspection Date: Not reported
 Waste Code: Not reported
 Occurrences: Not reported
 Item Number: Not reported

HMMD WASTE STREAMS:

Inspection Date: Not reported
 Waste Item #: Not reported
 Waste Code: Not reported
 Waste Name: Not reported
 Qty at Inspection: Not reported
 Quantity String: Not reported
 Annual Qty: Not reported
 Annual Qty String: Not reported
 Measurement Unit: Not reported
 Treatment Method: Not reported
 Storage Method: Not reported
 Haz Waste Hauler: Not reported
 Waste Desc: Not reported
 Carcinogen: No

SAN DIEGO CO. SAM:

Case Number: H32359-001

MAP FINDINGS

Map ID
 Direction
 Distance
 Distance (ft.)Site

EDR ID Number
 EPA ID Number

Database(s)

STRIETER & SEAMEN INC. (Continued)

S102438161

Agency: DEH Site Assessment & Mitigation
Funding: LOP - Federal Fund
 FType: Soils Only
 FStatus: 9
 Date: 9/23/1999
 Date Began: 6/20/1995

265

**BOYER & BRASS INC
 2559 KETTNER BLVD
 SAN DIEGO, CA 92101**

San Diego Co. HMMD

**S106059644
 N/A**

San Diego Co. HMMD:

Facility ID: 100485
 Inactive Indicator: Active
 Business Code: Not reported
 SIC: Not reported
 Permit Expiration: Not reported
 Owner: Not reported
 2nd Name: Not reported
 Mailing Address: Not reported
 Mailing City,St,Zip: Not reported
 Map Code/Business Plan on File: Not reported
 Corporate Code: Not reported
 Fire Dept District: Not reported
 Census Tract Number: 61.00
 EPA ID: Not reported
 Gas Station: Not reported
 Inspection Date: Not reported
 Reinspection Date: Not reported
 Inspector Name: Not reported
 Violation Notice Issued: Not reported
 Facility Contact: Not reported
 Delinquent Flag: Not Delinquent
 Last Update: 08/30/10
 Last Delinquent Letter: Not reported
 Delinquent Comment: Not reported
 Last Letter Type: Not reported
 Property Owner: NIKOU CO
 Property Address: 1595 ALTA LA JOLLA D
 Property City,St,Zip: LA JOLLA, CA 92037
 Tank Owner: Not reported
 Tank Address: Not reported
 Tank City,St,Zip: Not reported
 Business Plan Acceptance Date: Not reported
 Reinspection Date Y2K Compatible: Not reported
 Facility Phone: Not reported

HMMD DISCLOSURE INVENTORY:

Item Number: Not reported
 Chemical Name: Not reported
 Case Number: Not reported
 Quantity Stored At One Time: Not reported
 Quantity Stored at One Time: Not reported
 Annual Quantity String: Not reported
 Annual Quantity String: Not reported
 Measurement Units: Not reported
 Carcinogen: No
 1st Hazard Category: Not reported

MAP FINDINGS

Map ID
 Direction
 Distance
 Distance (ft.)Site

EDR ID Number
 EPA ID Number

Database(s)

BOYER & BRASS INC (Continued)

S106059644

2nd Hazard Category: Not reported

HMMD UNDERGROUND TANKS:

Tank Number: Not reported
 Tank ID Number: Not reported
 Waste or Product: Not reported
 Tank Contents: Not reported

HMMD VIOLATIONS:

Inspection Date: Not reported
 Waste Code: Not reported
 Occurrences: Not reported
 Item Number: Not reported

HMMD WASTE STREAMS:

Inspection Date: Not reported
 Waste Item #: Not reported
 Waste Code: Not reported
 Waste Name: Not reported
 Qnty at Inspection: Not reported
 Quantity String: Not reported
 Annual Qty: Not reported
 Annual Qty String: Not reported
 Measurement Unit: Not reported
 Treatment Method: Not reported
 Storage Method: Not reported
 Haz Waste Hauler: Not reported
 Waste Desc: Not reported
 Carcinogen: No

266

**DOLLAR RENT A CAR
 2499 PACIFIC HY
 SAN DIEGO, CA 92101**

**LUST S104747203
 SAN DIEGO CO. SAM N/A**

LUST:

Region: STATE
 Global Id: T0608146319
 Latitude: 32.72933
 Longitude: -117.173142
 Case Type: LUST Cleanup Site
 Status: Completed - Case Closed
 Status Date: 2004-09-17 00:00:00
 Lead Agency: SAN DIEGO COUNTY LOP
 Case Worker: DM
 Local Agency: SAN DIEGO COUNTY LOP
 RB Case Number: Not reported
 LOC Case Number: H12130-001
 File Location: Local Agency
 Potential Media Affect: Other Groundwater (uses other than drinking water)
 Potential Contaminants of Concern: Gasoline
 Site History: Not reported

Click here to access the California GeoTracker records for this facility:

MAP FINDINGS

Map ID
 Direction
 Distance
 Distance (ft.)Site

EDR ID Number
 EPA ID Number

Database(s)

DOLLAR RENT A CAR (Continued)

S104747203

SAN DIEGO CO. SAM:

Case Number: H12130-001
 Agency: DEH Site Assessment & Mitigation
Funding: POP
 FType: GW With No Beneficial Use Designation
 FStatus: 9
 Date: 9/17/2004
 Date Began: 3/23/1998

266

**DOLLAR RENT A CAR
 2499 PACIFIC HWY
 SAN DIEGO, CA 92101**

**SWEEPS UST
 San Diego Co. HMMD
 HAZNET**

**S105090472
 N/A**

SWEEPS UST:

Status: A
 Comp Number: 12130
 Number: 9
 Board Of Equalization: 44-022522
 Ref Date: Not reported
 Act Date: 06-26-92
 Created Date: 02-29-88
 Tank Status: A
 Owner Tank Id: Not reported
 Swrcb Tank Id: 37-000-012130-000001
 Actv Date: Not reported
 Capacity: 10000
 Tank Use: M.V. FUEL
 Stg: P
 Content: REG UNLEADED
 Number Of Tanks: 1

San Diego Co. HMMD:

Facility ID: 112130
 Inactive Indicator: Active
 Business Code: 6HK29
 SIC: Not reported
 Permit Expiration: Not reported
 Owner: DOLLAR RENT A CAR SYS INC.
 2nd Name: DOLLAR THRIFTY AUTOMOTIVE GRP
 Mailing Address: 5330 E 31ST ST
 Mailing City,St,Zip: TULSA, OK 74135
 Map Code/Business Plan on File: Not reported
 Corporate Code: Not reported
 Fire Dept District: Not reported
 Census Tract Number: 58.00
 EPA ID: CAL000146807
 Gas Station: Not reported
 Inspection Date: 03/17/98
 Reinspection Date: Not reported
 Inspector Name: LEGACY
 Violation Notice Issued: Not reported
 Facility Contact: TIM REA/VINCENT TICZON
 Delinquent Flag: Not Delinquent
 Last Update: 08/30/10
 Last Delinquent Letter: Not reported
 Delinquent Comment: Not reported
 Last Letter Type: Not reported

MAP FINDINGS

Map ID
 Direction
 Distance
 Distance (ft.)Site

EDR ID Number
 EPA ID Number

Database(s)

DOLLAR RENT A CAR (Continued)

S105090472

Property Owner: Not reported
 Property Address: Not reported
 Property City,St,Zip: Not reported
 Tank Owner: LEP PROPERTIES
 Tank Address: 255 W SANTA INEZ AV
 Tank City,St,Zip: Burlingame, CA 94010
 Business Plan Acceptance Date: Not reported
 Reinspection Date Y2K Compatible: Not reported
 Facility Phone: 619-234-3388

HMMD DISCLOSURE INVENTORY:

Item Number: Not reported
 Chemical Name: Not reported
 Case Number: Not reported
 Quantity Stored At One Time: Not reported
 Quantity Stored at One Time: Not reported
 Annual Quantity String: Not reported
 Annual Quantity String: Not reported
 Measurement Units: Not reported
 Carcinogen: No
 1st Hazard Category: Not reported
 2nd Hazard Category: Not reported

HMMD UNDERGROUND TANKS:

Tank Number: T001
 Tank ID Number: 1
 Waste or Product: 10000
 Tank Contents: Not reported

HMMD VIOLATIONS:

Inspection Date: Not reported
 Waste Code: Not reported
 Occurrences: Not reported
 Item Number: Not reported

HMMD WASTE STREAMS:

Inspection Date: Not reported
 Waste Item #: Not reported
 Waste Code: Not reported
 Waste Name: Not reported
 Qty at Inspection: Not reported
 Quantity String: Not reported
 Annual Qty: Not reported
 Annual Qty String: Not reported
 Measurement Unit: Not reported
 Treatment Method: Not reported
 Storage Method: Not reported
 Haz Waste Hauler: Not reported
 Waste Desc: Not reported
 Carcinogen: No

HAZNET:

Gepaid: CAL000146807
 Contact: DOLLAR RENT A CAR SYSTEMS INC
 Telephone: 9186693000

MAP FINDINGS

Map ID
 Direction
 Distance
 Distance (ft.)Site

EDR ID Number

Database(s) EPA ID Number

DOLLAR RENT A CAR (Continued)

S105090472

Facility Addr2: Not reported
 Mailing Name: Not reported
 Mailing Address: 2499 PACIFIC HWY
 Mailing City,St,Zip: SAN DIEGO, CA 921010000
 Gen County: San Diego
 TSD EPA ID: CAT080013352
 TSD County: Los Angeles
 Waste Category: Unspecified oil-containing waste
 Disposal Method: Recycler
 Tons: .1668
 Facility County: San Diego

Gepaid: CAL000146807
 Contact: DOLLAR RENT A CAR SYSTEMS INC
 Telephone: 9186693000
 Facility Addr2: Not reported
 Mailing Name: Not reported
 Mailing Address: 2499 PACIFIC HWY
 Mailing City,St,Zip: SAN DIEGO, CA 921010000
 Gen County: San Diego
 TSD EPA ID: CAT080033681
 TSD County: Los Angeles
 Waste Category: Unspecified sludge waste
 Disposal Method: Disposal, Land Fill
 Tons: .2293
 Facility County: San Diego

Gepaid: CAL000146807
 Contact: DOLLAR RENT A CAR SYSTEMS INC
 Telephone: 9186693000
 Facility Addr2: Not reported
 Mailing Name: Not reported
 Mailing Address: 2499 PACIFIC HWY
 Mailing City,St,Zip: SAN DIEGO, CA 921010000
 Gen County: San Diego
 TSD EPA ID: CAT080033681
 TSD County: Los Angeles
 Waste Category: Other organic solids
 Disposal Method: Disposal, Land Fill
 Tons: .2500
 Facility County: San Diego

Gepaid: CAL000146807
 Contact: FRANK VASQUEZ
 Telephone: 6192343389
 Facility Addr2: Not reported
 Mailing Name: Not reported
 Mailing Address: 2499 PACIFIC HWY
 Mailing City,St,Zip: SAN DIEGO, CA 921010000
 Gen County: San Diego
 TSD EPA ID: Not reported
 TSD County: Los Angeles
 Waste Category: Unspecified aqueous solution
 Disposal Method: Recycler
 Tons: 0.68
 Facility County: Not reported

MAP FINDINGS

Map ID
 Direction
 Distance
 Distance (ft.)Site

EDR ID Number
 EPA ID Number

Database(s)

DOLLAR RENT A CAR (Continued)

S105090472

Gepaid: CAL000146807
 Contact: FRANK VASQUEZ
 Telephone: 6192343389
 Facility Addr2: Not reported
 Mailing Name: Not reported
 Mailing Address: 2499 PACIFIC HWY
 Mailing City,St,Zip: SAN DIEGO, CA 921010000
 Gen County: San Diego
 TSD EPA ID: Not reported
 TSD County: Los Angeles
 Waste Category: Unspecified oil-containing waste
 Disposal Method: Recycler
 Tons: 0.20
 Facility County: Not reported

[Click this hyperlink](#) while viewing on your computer to access
 16 additional CA_HAZNET: record(s) in the EDR Site Report.

266

**BOB STIVERS SHELL #2
 2521 PACIFIC HY
 SAN DIEGO, CA 92101**

**LUST S106874515
 EMI N/A
 SAN DIEGO CO. SAM**

LUST:

Region: STATE
 Global Id: T0607307076
 Latitude: 32.729925
 Longitude: -117.173535
 Case Type: LUST Cleanup Site
 Status: Completed - Case Closed
 Status Date: 2005-10-04 00:00:00
 Lead Agency: SAN DIEGO COUNTY LOP
 Case Worker: JS
 Local Agency: SAN DIEGO COUNTY LOP
 RB Case Number: Not reported
 LOC Case Number: H21054-001
 File Location: Local Agency
 Potential Media Affect: Other Groundwater (uses other than drinking water)
 Potential Contaminants of Concern: Gasoline
 Site History: Not reported

Click here to access the California GeoTracker records for this facility:

EMI:

Year: 2006
 County Code: 37
 Air Basin: SD
 Facility ID: 1263
 Air District Name: SD
 SIC Code: 5541
 Air District Name: SAN DIEGO COUNTY APCD
 Community Health Air Pollution Info System: Not reported
 Consolidated Emission Reporting Rule: Not reported
 Total Organic Hydrocarbon Gases Tons/Yr: 2.9
 Reactive Organic Gases Tons/Yr: 2.9
 Carbon Monoxide Emissions Tons/Yr: 0
 NOX - Oxides of Nitrogen Tons/Yr: 0
 SOX - Oxides of Sulphur Tons/Yr: 0

MAP FINDINGS

Map ID
 Direction
 Distance
 Distance (ft.)Site

EDR ID Number
 EPA ID Number

Database(s)

BOB STIVERS SHELL #2 (Continued)

S106874515

Particulate Matter Tons/Yr: 0
 Part. Matter 10 Micrometers & Smlr Tons/Yr: 0

Year: 2007
 County Code: 37
 Air Basin: SD
 Facility ID: 1263
 Air District Name: SD
 SIC Code: 5541
 Air District Name: SAN DIEGO COUNTY APCD
 Community Health Air Pollution Info System: Not reported
 Consolidated Emission Reporting Rule: Not reported
 Total Organic Hydrocarbon Gases Tons/Yr: 2.9
 Reactive Organic Gases Tons/Yr: 2.9
 Carbon Monoxide Emissions Tons/Yr: 0
 NOX - Oxides of Nitrogen Tons/Yr: 0
 SOX - Oxides of Sulphur Tons/Yr: 0
 Particulate Matter Tons/Yr: 0
 Part. Matter 10 Micrometers & Smlr Tons/Yr: 0

Year: 2007
 County Code: 37
 Air Basin: SD
 Facility ID: 1263
 Air District Name: SD
 SIC Code: 5541
 Air District Name: SAN DIEGO COUNTY APCD
 Community Health Air Pollution Info System: Not reported
 Consolidated Emission Reporting Rule: Not reported
 Total Organic Hydrocarbon Gases Tons/Yr: 2.9
 Reactive Organic Gases Tons/Yr: 2.9
 Carbon Monoxide Emissions Tons/Yr: 0
 NOX - Oxides of Nitrogen Tons/Yr: 0
 SOX - Oxides of Sulphur Tons/Yr: 0
 Particulate Matter Tons/Yr: 0
 Part. Matter 10 Micrometers & Smlr Tons/Yr: 0

SAN DIEGO CO. SAM:

Case Number: H21054-001
 Agency: DEH Site Assessment & Mitigation
Funding: LOP - Federal Fund
 FType: GW With No Beneficial Use Designation
 FStatus: 9
 Date: 10/4/2005
 Date Began: 6/9/2003

266

**SHELL SERVICE STATION
 2521 PACIFIC HWY / LAUREL
 SAN DIEGO, CA 92101**

**RCRA-LQG 1001959912
 FINDS CAR000066134
 HAZNET**

RCRA-LQG:

Date form received by agency: 02/26/2004
 Facility name: SHELL SERVICE STATION
 Facility address: 2521 PACIFIC HWY / LAUREL
 SAP #135929
 SAN DIEGO, CA 92101
 EPA ID: CAR000066134

MAP FINDINGS

Map ID
 Direction
 Distance
 Distance (ft.)Site

EDR ID Number

Database(s) EPA ID Number

SHELL SERVICE STATION (Continued)

1001959912

Mailing address: SHELL OIL PRODUCTS US
 12700 NORTHBOROUGH DR MFT240-G
 HOUSTON, TX 770672508

Contact: GARY V WING
 Contact address: Not reported
 Not reported

Contact country: Not reported
 Contact telephone: (714) 731-8337
 Contact email: GVWING@SHELLOPUS.COM
 EPA Region: 09
 Classification: Large Quantity Generator
 Description: Handler: generates 1,000 kg or more of hazardous waste during any calendar month; or generates more than 1 kg of acutely hazardous waste during any calendar month; or generates more than 100 kg of any residue or contaminated soil, waste or other debris resulting from the cleanup of a spill, into or on any land or water, of acutely hazardous waste during any calendar month; or generates 1 kg or less of acutely hazardous waste during any calendar month, and accumulates more than 1 kg of acutely hazardous waste at any time; or generates 100 kg or less of any residue or contaminated soil, waste or other debris resulting from the cleanup of a spill, into or on any land or water, of acutely hazardous waste during any calendar month, and accumulates more than 100 kg of that material at any time

Owner/Operator Summary:

Owner/operator name: SHELL OIL PRODUCTS US
 Owner/operator address: Not reported
 Not reported

Owner/operator country: US
 Owner/operator telephone: Not reported
 Legal status: Private
 Owner/Operator Type: Operator
 Owner/Op start date: 08/01/1998
 Owner/Op end date: Not reported

Owner/operator name: EQUILON ENTERPRISES LLC DBA SHELL OIL PR
 Owner/operator address: PO BOX 2648
 HOUSTON, TX 77252

Owner/operator country: US
 Owner/operator telephone: Not reported
 Legal status: Private
 Owner/Operator Type: Owner
 Owner/Op start date: 08/01/1998
 Owner/Op end date: Not reported

Owner/operator name: EQUILON ENTERPRISES LLC
 Owner/operator address: P O BOX 2099 RM 1341
 HOUTON, TX 77252

Owner/operator country: Not reported
 Owner/operator telephone: (713) 241-2258
 Legal status: Private
 Owner/Operator Type: Owner
 Owner/Op start date: Not reported
 Owner/Op end date: Not reported

Handler Activities Summary:

MAP FINDINGS

Map ID
 Direction
 Distance
 Distance (ft.)Site

EDR ID Number
 EPA ID Number

Database(s)

SHELL SERVICE STATION (Continued)

1001959912

U.S. importer of hazardous waste: No
 Mixed waste (haz. and radioactive): No
 Recycler of hazardous waste: No
 Transporter of hazardous waste: No
 Treater, storer or disposer of HW: No
 Underground injection activity: No
 On-site burner exemption: No
 Furnace exemption: No
 Used oil fuel burner: No
 Used oil processor: No
 User oil refiner: No
 Used oil fuel marketer to burner: No
 Used oil Specification marketer: No
 Used oil transfer facility: No
 Used oil transporter: No
 Off-site waste receiver: Commercial status unknown

Universal Waste Summary:

Waste type: Batteries
 Accumulated waste on-site: No
 Generated waste on-site: No

Waste type: Lamps
 Accumulated waste on-site: No
 Generated waste on-site: No

Waste type: Pesticides
 Accumulated waste on-site: No
 Generated waste on-site: No

Waste type: Thermostats
 Accumulated waste on-site: No
 Generated waste on-site: No

Historical Generators:

Date form received by agency: 02/26/2004
 Facility name: SHELL SERVICE STATION
 Classification: Large Quantity Generator

Date form received by agency: 02/16/2000
 Facility name: SHELL SERVICE STATION
 Classification: Small Quantity Generator

Hazardous Waste Summary:

Waste code: D000
 Waste name: Not Defined

Waste code: D001
 Waste name: IGNITABLE HAZARDOUS WASTES ARE THOSE WASTES WHICH HAVE A FLASHPOINT OF LESS THAN 140 DEGREES FAHRENHEIT AS DETERMINED BY A PENSKEY-MARTENS CLOSED CUP FLASH POINT TESTER. ANOTHER METHOD OF DETERMINING THE FLASH POINT OF A WASTE IS TO REVIEW THE MATERIAL SAFETY DATA SHEET, WHICH CAN BE OBTAINED FROM THE MANUFACTURER OR DISTRIBUTOR OF THE MATERIAL. LACQUER THINNER IS AN EXAMPLE OF A COMMONLY USED SOLVENT WHICH WOULD BE CONSIDERED AS IGNITABLE HAZARDOUS WASTE.

MAP FINDINGS

Map ID
 Direction
 Distance
 Distance (ft.)Site

EDR ID Number
 Database(s) EPA ID Number

SHELL SERVICE STATION (Continued)

1001959912

Waste code: D018
 Waste name: BENZENE

Waste code: D001
 Waste name: IGNITABLE HAZARDOUS WASTES ARE THOSE WASTES WHICH HAVE A FLASHPOINT OF LESS THAN 140 DEGREES FAHRENHEIT AS DETERMINED BY A PENSKEY-MARTENS CLOSED CUP FLASH POINT TESTER. ANOTHER METHOD OF DETERMINING THE FLASH POINT OF A WASTE IS TO REVIEW THE MATERIAL SAFETY DATA SHEET, WHICH CAN BE OBTAINED FROM THE MANUFACTURER OR DISTRIBUTOR OF THE MATERIAL. LACQUER THINNER IS AN EXAMPLE OF A COMMONLY USED SOLVENT WHICH WOULD BE CONSIDERED AS IGNITABLE HAZARDOUS WASTE.

Waste code: D018
 Waste name: BENZENE

Violation Status: No violations found

FINDS:

Registry ID: 110002932970

Environmental Interest/Information System

The NEI (National Emissions Inventory) database contains information on stationary and mobile sources that emit criteria air pollutants and their precursors, as well as hazardous air pollutants (HAPs).

California Hazardous Waste Tracking System - Datamart (HWTS-DATAMART) provides California with information on hazardous waste shipments for generators, transporters, and treatment, storage, and disposal facilities.

RCRAInfo is a national information system that supports the Resource Conservation and Recovery Act (RCRA) program through the tracking of events and activities related to facilities that generate, transport, and treat, store, or dispose of hazardous waste. RCRAInfo allows RCRA program staff to track the notification, permit, compliance, and corrective action activities required under RCRA.

HAZNET:

Gepaid: CAR000066134
 Contact: ROBERT STIVERS
 Telephone: 6192985630
 Facility Addr2: Not reported
 Mailing Name: Not reported
 Mailing Address: 2521 PACIFIC HWY
 Mailing City,St,Zip: SAN DIEGO, CA 921010000
 Gen County: San Diego
 TSD EPA ID: CAD008364432
 TSD County: Los Angeles
 Waste Category: Other organic solids
 Disposal Method: Transfer Station
 Tons: 0
 Facility County: Not reported

Gepaid: CAR000066134
 Contact: Not reported

MAP FINDINGS

Map ID
 Direction
 Distance
 Distance (ft.)Site

EDR ID Number
 EPA ID Number

Database(s)

SHELL SERVICE STATION (Continued)

1001959912

Telephone: 0000000000
 Facility Addr2: Not reported
 Mailing Name: Not reported
 Mailing Address: 2521 PACIFIC HWY
 Mailing City,St,Zip: SAN DIEGO, CA 921010000
 Gen County: San Diego
 TSD EPA ID: CAD028409019
 TSD County: Los Angeles
 Waste Category: Other organic solids
 Disposal Method: Transfer Station
 Tons: .1335
 Facility County: San Diego

Gepaid: CAR000066134
 Contact: ROBERT STIVERS
 Telephone: 6192985630
 Facility Addr2: Not reported
 Mailing Name: Not reported
 Mailing Address: 2521 PACIFIC HWY
 Mailing City,St,Zip: SAN DIEGO, CA 921010000
 Gen County: San Diego
 TSD EPA ID: CAD028409019
 TSD County: Los Angeles
 Waste Category: Other organic solids
 Disposal Method: H14
 Tons: 0
 Facility County: San Diego

Gepaid: CAR000066134
 Contact: ROBERT STIVERS
 Telephone: 6192985630
 Facility Addr2: Not reported
 Mailing Name: Not reported
 Mailing Address: 2521 PACIFIC HWY
 Mailing City,St,Zip: SAN DIEGO, CA 921010000
 Gen County: San Diego
 TSD EPA ID: CAT080013352
 TSD County: San Diego
 Waste Category: Aqueous solution with less than 10% total organic residues
 Disposal Method: Recycler
 Tons: 1.25
 Facility County: San Diego

Gepaid: CAR000066134
 Contact: ROBERT STIVERS
 Telephone: 6192985630
 Facility Addr2: Not reported
 Mailing Name: Not reported
 Mailing Address: 2521 PACIFIC HWY
 Mailing City,St,Zip: SAN DIEGO, CA 921010000
 Gen County: San Diego
 TSD EPA ID: CAD982484933
 TSD County: San Diego
 Waste Category: Other empty containers 30 gallons or more
 Disposal Method: Disposal, Other
 Tons: 11.75
 Facility County: San Diego

MAP FINDINGS

Map ID		EDR ID Number
Direction		
Distance		
Distance (ft.)Site	Database(s)	EPA ID Number

SHELL SERVICE STATION (Continued)

1001959912

[Click this hyperlink](#) while viewing on your computer to access
6 additional CA_HAZNET: record(s) in the EDR Site Report.

266

**SHELL OIL COMPANY #204-6770-3706
2521 PACIFIC HWY
SAN DIEGO, CA 90749**

**San Diego Co. HMMD
HAZNET**

**S104582779
N/A**

San Diego Co. HMMD:

Facility ID:	204553
Inactive Indicator:	Active
Business Code:	6HK52
SIC:	Not reported
Permit Expiration:	Not reported
Owner:	CLEAN ENERGY FUELS
2nd Name:	Not reported
Mailing Address:	3020 OLD RANCH PARKW
Mailing City,St,Zip:	SEAL BEACH, CA 90740
Map Code/Business Plan on File:	Not reported
Corporate Code:	Not reported
Fire Dept District:	San Diego
Census Tract Number:	61.00
EPA ID:	Not reported
Gas Station:	Not reported
Inspection Date:	06/25/08
Reinspection Date:	Not reported
Inspector Name:	SANDERSO
Violation Notice Issued:	Not reported
Facility Contact:	TOM BRESSLER
Delinquent Flag:	Not Delinquent
Last Update:	08/30/10
Last Delinquent Letter:	Not reported
Delinquent Comment:	Not reported
Last Letter Type:	Not reported
Property Owner:	SAN DIEGO UNIFIED PORT DISTRIC
Property Address:	Not reported
Property City,St,Zip:	00000
Tank Owner:	Not reported
Tank Address:	Not reported
Tank City,St,Zip:	Not reported
Business Plan Acceptance Date:	Not reported
Reinspection Date Y2K Compatible:	12/25/09
Facility Phone:	562-493-2804

HMMD DISCLOSURE INVENTORY:

Item Number:	MET
Chemical Name:	METHANE NATURAL GAS
Case Number:	74-82-8
Quantity Stored At One Time:	Not reported
Quantity Stored at One Time:	Not reported
Annual Quantity String:	Not reported
Annual Quantity String:	Not reported
Measurement Units:	Not reported
Carcinogen:	No
1st Hazard Category:	PRESSURE RELEASE
2nd Hazard Category:	Not reported
Item Number:	NAT
Chemical Name:	NATURAL GAS NATURAL GAS CNG

MAP FINDINGS

Map ID
 Direction
 Distance
 Distance (ft.)Site

EDR ID Number
 EPA ID Number

Database(s)

SHELL OIL COMPANY #204-6770-3706 (Continued)

S104582779

Case Number: 8006-14-2
 Quantity Stored At One Time: Not reported
 Quantity Stored at One Time: Not reported
 Annual Quantity String: Not reported
 Annual Quantity String: Not reported
 Measurement Units: Not reported
 Carcinogen: No
 1st Hazard Category: FIRE
 2nd Hazard Category: ACUTE

HMMD UNDERGROUND TANKS:

Tank Number: Not reported
 Tank ID Number: Not reported
 Waste or Product: Not reported
 Tank Contents: Not reported

HMMD VIOLATIONS:

Inspection Date: 06/25/08
 Waste Code: Not reported
 Occurrences: Not reported
 Item Number: 1751

Inspection Date: 12/10/04
 Waste Code: Not reported
 Occurrences: Not reported
 Item Number: 3244

Inspection Date: 12/10/04
 Waste Code: Not reported
 Occurrences: Not reported
 Item Number: 3245

Inspection Date: 12/10/04
 Waste Code: Not reported
 Occurrences: Not reported
 Item Number: 3246

HMMD WASTE STREAMS:

Inspection Date: 06/25/08
 Waste Item #: 141
 Waste Code: 141
 Waste Name: OFF-SPEC,AGED,SURPL
 Qnty at Inspection: 3
 Quantity String: 3
 Annual Qty: 6
 Annual Qty String: 6
 Measurement Unit: GAL
 Treatment Method: 999 UNKNOWN
 Storage Method: UNKNOWN
 Haz Waste Hauler: 9998 UNKNOWN HAZ WST HAUL
 Waste Desc: WASTE OIL
 Carcinogen: No

HAZNET:

MAP FINDINGS

Map ID
 Direction
 Distance
 Distance (ft.)Site

EDR ID Number
 EPA ID Number

Database(s)

SHELL OIL COMPANY #204-6770-3706 (Continued)

S104582779

Gepaid: CAL000202895
 Contact: EQUILON LLC
 Telephone: 0000000000
 Facility Addr2: Not reported
 Mailing Name: Not reported
 Mailing Address: PO BOX 2099
 Mailing City,St,Zip: HOUSTON, TX 772520000
 Gen County: San Diego
 TSD EPA ID: CAD028409019
 TSD County: Los Angeles
 Waste Category: Other organic solids
 Disposal Method: Transfer Station
 Tons: 0.1312
 Facility County: San Diego

Gepaid: CAL000202895
 Contact: EQUILON LLC
 Telephone: 0000000000
 Facility Addr2: Not reported
 Mailing Name: Not reported
 Mailing Address: PO BOX 2099
 Mailing City,St,Zip: HOUSTON, TX 772520000
 Gen County: San Diego
 TSD EPA ID: CAD028409019
 TSD County: Los Angeles
 Waste Category: Tank bottom waste
 Disposal Method: Treatment, Tank
 Tons: .2085
 Facility County: San Diego

266

**BOB STIVERS SHELL #2
 2521 PACIFIC HWY
 SAN DIEGO, CA 92101**

**SWEEPS UST
 San Diego Co. HMMD
 HAZNET**

**S106061807
 N/A**

SWEEPS UST:

Status: A
 Comp Number: 21054
 Number: 9
 Board Of Equalization: 44-000074
 Ref Date: Not reported
 Act Date: 06-26-92
 Created Date: 02-29-88
 Tank Status: A
 Owner Tank Id: Not reported
 Swrcb Tank Id: 37-000-021054-000001
 Actv Date: Not reported
 Capacity: 11500
 Tank Use: M.V. FUEL
 Stg: P
 Content: REG UNLEADED
 Number Of Tanks: 3

Status: A
 Comp Number: 21054
 Number: 9
 Board Of Equalization: 44-000074
 Ref Date: Not reported
 Act Date: 06-26-92

MAP FINDINGS

Map ID
 Direction
 Distance
 Distance (ft.)Site

EDR ID Number
 EPA ID Number

Database(s)

BOB STIVERS SHELL #2 (Continued)

S106061807

Created Date: 02-29-88
 Tank Status: A
 Owner Tank Id: Not reported
 Swrcb Tank Id: 37-000-021054-000002
 Actv Date: Not reported
 Capacity: 11500
 Tank Use: M.V. FUEL
 Stg: P
 Content: LEADED
 Number Of Tanks: Not reported

Status: A
 Comp Number: 21054
 Number: 9
 Board Of Equalization: 44-000074
 Ref Date: Not reported
 Act Date: 06-26-92
 Created Date: 02-29-88
 Tank Status: A
 Owner Tank Id: Not reported
 Swrcb Tank Id: 37-000-021054-000003
 Actv Date: Not reported
 Capacity: 11500
 Tank Use: M.V. FUEL
 Stg: P
 Content: REG UNLEADED
 Number Of Tanks: Not reported

San Diego Co. HMMMD:

Facility ID: 121054
 Inactive Indicator: Active
 Business Code: 6HK28
 SIC: Not reported
 Permit Expiration: Not reported
 Owner: EQUILON ENTERPRISES LLC
 2nd Name: ATTN: MICHELLE PONCE, HSE PERM
 Mailing Address: 20945 S. WILMINGTON
 Mailing City,St,Zip: CARSON, CA 90810
 Map Code/Business Plan on File: Not reported
 Corporate Code: Not reported
 Fire Dept District: San Diego
 Census Tract Number: 61.00
 EPA ID: CAR000066779
 Gas Station: Not reported
 Inspection Date: 09/06/06
 Reinspection Date: Not reported
 Inspector Name: RHANSEN
 Violation Notice Issued: Not reported
 Facility Contact: RON STIVERS
 Delinquent Flag: Not Delinquent
 Last Update: 08/30/10
 Last Delinquent Letter: Not reported
 Delinquent Comment: Not reported
 Last Letter Type: Not reported
 Property Owner: SAN DIEGO UNIFIED PORT DISTRIC
 Property Address: Not reported
 Property City,St,Zip: 00000

MAP FINDINGS

Map ID
 Direction
 Distance
 Distance (ft.)Site

EDR ID Number
 EPA ID Number

Database(s)

BOB STIVERS SHELL #2 (Continued)

S106061807

Tank Owner: EQUILON ENTERPRISES LLC
 Tank Address: P.O. BOX 4453
 Tank City,St,Zip: Houston, TX 77210
 Business Plan Acceptance Date: Not reported
 Reinspection Date Y2K Compatible: Not reported
 Facility Phone: 619-233-4120

HMMD DISCLOSURE INVENTORY:

Item Number: Not reported
 Chemical Name: Not reported
 Case Number: Not reported
 Quantity Stored At One Time: Not reported
 Quantity Stored at One Time: Not reported
 Annual Quantity String: Not reported
 Annual Quantity String: Not reported
 Measurement Units: Not reported
 Carcinogen: No
 1st Hazard Category: Not reported
 2nd Hazard Category: Not reported

HMMD UNDERGROUND TANKS:

Tank Number: T001
 Tank ID Number: 001 SUPER
 Waste or Product: 12000
 Tank Contents: Not reported

Tank Number: T002
 Tank ID Number: 002 PLUS U
 Waste or Product: 12000
 Tank Contents: Not reported

Tank Number: T003
 Tank ID Number: 003 REGULA
 Waste or Product: 12000
 Tank Contents: Not reported

Tank Number: T004
 Tank ID Number: AT3666
 Waste or Product: 100
 Tank Contents: Not reported

Tank Number: T005
 Tank ID Number: NT2349, RT
 Waste or Product: 12000
 Tank Contents: Not reported

Tank Number: T006
 Tank ID Number: NT2349, RT
 Waste or Product: 20000
 Tank Contents: Not reported

HMMD VIOLATIONS:

Inspection Date: 09/03/02
 Waste Code: Not reported
 Occurrences: Not reported
 Item Number: 7376

MAP FINDINGS

Map ID
 Direction
 Distance
 Distance (ft.)Site

EDR ID Number

Database(s) EPA ID Number

BOB STIVERS SHELL #2 (Continued)

S106061807

Inspection Date: 09/03/02
 Waste Code: Not reported
 Occurrences: Not reported
 Item Number: 7377

Inspection Date: 09/03/02
 Waste Code: Not reported
 Occurrences: Not reported
 Item Number: 7378

Inspection Date: 09/03/02
 Waste Code: Not reported
 Occurrences: Not reported
 Item Number: 7379

Inspection Date: 09/03/02
 Waste Code: Not reported
 Occurrences: Not reported
 Item Number: 7380

Inspection Date: 07/28/03
 Waste Code: Not reported
 Occurrences: Not reported
 Item Number: 8618

Inspection Date: 07/28/03
 Waste Code: Not reported
 Occurrences: Not reported
 Item Number: 8619

Inspection Date: 07/28/03
 Waste Code: Not reported
 Occurrences: Not reported
 Item Number: 8620

Inspection Date: 07/28/03
 Waste Code: Not reported
 Occurrences: Not reported
 Item Number: 8626

Inspection Date: 07/28/03
 Waste Code: Not reported
 Occurrences: Not reported
 Item Number: 8627

Inspection Date: 07/28/03
 Waste Code: Not reported
 Occurrences: Not reported
 Item Number: 8628

Inspection Date: 11/02/98
 Waste Code: Not reported
 Occurrences: Not reported
 Item Number: 5155

Inspection Date: 11/02/98
 Waste Code: Not reported

MAP FINDINGS

Map ID
 Direction
 Distance
 Distance (ft.)Site

EDR ID Number

Database(s) EPA ID Number

BOB STIVERS SHELL #2 (Continued)

S106061807

Occurrences: Not reported
 Item Number: 5156

Inspection Date: 11/02/98
 Waste Code: Not reported
 Occurrences: Not reported
 Item Number: 5157

Inspection Date: 09/10/97
 Waste Code: Not reported
 Occurrences: Not reported
 Item Number: 4799

Inspection Date: 09/10/97
 Waste Code: Not reported
 Occurrences: Not reported
 Item Number: 4800

Inspection Date: 09/10/97
 Waste Code: Not reported
 Occurrences: Not reported
 Item Number: 4801

Inspection Date: 09/10/97
 Waste Code: Not reported
 Occurrences: Not reported
 Item Number: 4802

Inspection Date: 09/27/04
 Waste Code: Not reported
 Occurrences: Not reported
 Item Number: 1044

Inspection Date: 09/27/04
 Waste Code: Not reported
 Occurrences: Not reported
 Item Number: 1045

Inspection Date: 09/27/04
 Waste Code: Not reported
 Occurrences: Not reported
 Item Number: 1046

Inspection Date: 09/27/04
 Waste Code: Not reported
 Occurrences: Not reported
 Item Number: 1047

Inspection Date: 09/27/04
 Waste Code: Not reported
 Occurrences: Not reported
 Item Number: 1048

Inspection Date: 09/27/04
 Waste Code: Not reported
 Occurrences: Not reported
 Item Number: 1049

MAP FINDINGS

Map ID
 Direction
 Distance
 Distance (ft.)Site

EDR ID Number
 EPA ID Number

Database(s)

BOB STIVERS SHELL #2 (Continued)

S106061807

HMMD WASTE STREAMS:

Inspection Date: Not reported
 Waste Item #: Not reported
 Waste Code: Not reported
 Waste Name: Not reported
 Qnty at Inspection: Not reported
 Quantity String: Not reported
 Annual Qty: Not reported
 Annual Qty String: Not reported
 Measurement Unit: Not reported
 Treatment Method: Not reported
 Storage Method: Not reported
 Haz Waste Hauler: Not reported
 Waste Desc: Not reported
 Carcinogen: No

Facility ID: 208289
 Inactive Indicator: Active
 Business Code: 6HK28
 SIC: Not reported
 Permit Expiration: Not reported
 Owner: TESORO SOUTH COAST COMPANY, LL
 2nd Name: ATTN: TRACY COWAN, MS: TX1-022
 Mailing Address: 19100 RIDGEWOOD PY
 Mailing City,St,Zip: SAN ANTONIO, TX 78259
 Map Code/Business Plan on File: Not reported
 Corporate Code: Not reported
 Fire Dept District: San Diego
 Census Tract Number: 61.00
 EPA ID: CAL000321849
 Gas Station: Not reported
 Inspection Date: 09/04/09
 Reinspection Date: Not reported
 Inspector Name: ZHERRERA
 Violation Notice Issued: Not reported
 Facility Contact: Not reported
 Delinquent Flag: Not Delinquent
 Last Update: 08/30/10
 Last Delinquent Letter: Not reported
 Delinquent Comment: Not reported
 Last Letter Type: Not reported
 Property Owner: SAN DIEGO UNIFIED PORT DISTRIC
 Property Address: Not reported
 Property City,St,Zip: 00000
 Tank Owner: TESORO SOUTH COAST COMPANY, LL
 Tank Address: 3450 S 344TH WY #201
 Tank City,St,Zip: Auburn, WA 98001
 Business Plan Acceptance Date: Not reported
 Reinspection Date Y2K Compatible: 09/04/10
 Facility Phone: 619-233-4120

HMMD DISCLOSURE INVENTORY:

Item Number: MET
 Chemical Name: METHANE NATURAL GAS
 Case Number: 74-82-8
 Quantity Stored At One Time: Not reported

MAP FINDINGS

Map ID
 Direction
 Distance
 Distance (ft.)Site

EDR ID Number
 EPA ID Number

Database(s)

BOB STIVERS SHELL #2 (Continued)

S106061807

Quantity Stored at One Time: Not reported
 Annual Quantity String: Not reported
 Annual Quantity String: Not reported
 Measurement Units: Not reported
 Carcinogen: No
 1st Hazard Category: FIRE
 2nd Hazard Category: PRESSURE RELEASE

Item Number: PRE
 Chemical Name: PREMIUM UNLEADED UNDERGROUND TANK 121054 T005
 Case Number: 8006-61-9
 Quantity Stored At One Time: Not reported
 Quantity Stored at One Time: Not reported
 Annual Quantity String: Not reported
 Annual Quantity String: Not reported
 Measurement Units: Not reported
 Carcinogen: No
 1st Hazard Category: FIRE
 2nd Hazard Category: ACUTE

Item Number: REG
 Chemical Name: REGULAR UNLEADED UNDERGROUND TANK 121054 T006
 Case Number: 8006-61-9
 Quantity Stored At One Time: Not reported
 Quantity Stored at One Time: Not reported
 Annual Quantity String: Not reported
 Annual Quantity String: Not reported
 Measurement Units: Not reported
 Carcinogen: No
 1st Hazard Category: FIRE
 2nd Hazard Category: ACUTE

HMMD UNDERGROUND TANKS:

Tank Number: T005
 Tank ID Number: NT2349, RT
 Waste or Product: 12000
 Tank Contents: Not reported

Tank Number: T006
 Tank ID Number: NT2349, RT
 Waste or Product: 20000
 Tank Contents: Not reported

HMMD VIOLATIONS:

Inspection Date: 09/04/09
 Waste Code: Not reported
 Occurrences: Not reported
 Item Number: 0267

HMMD WASTE STREAMS:

Inspection Date: 09/04/09
 Waste Item #: 134
 Waste Code: 134
 Waste Name: AQUEOUS SOL'N W/LESS
 Qnty at Inspection: 55
 Quantity String: 55

MAP FINDINGS

Map ID
 Direction
 Distance
 Distance (ft.)Site

EDR ID Number
 EPA ID Number

Database(s)

BOB STIVERS SHELL #2 (Continued)

S106061807

Annual Qty: 55
 Annual Qty String: 55
 Measurement Unit: GAL
 Treatment Method: 999 UNKNOWN
 Storage Method: METAL DRUM
 Haz Waste Hauler: 0015 ASBURY ENVIRONMENTAL
 Waste Desc: WASTE GASOLINE-WATER MIX
 Carcinogen: No

Inspection Date: 09/04/09
 Waste Item #: 134
 Waste Code: 134
 Waste Name: AQUEOUS SOL'N W/LESS
 Qty at Inspection: 400
 Quantity String: 400
 Annual Qty: 55
 Annual Qty String: 55
 Measurement Unit: GAL
 Treatment Method: 999 UNKNOWN
 Storage Method: METAL DRUM
 Haz Waste Hauler: 0015 ASBURY ENVIRONMENTAL
 Waste Desc: TEST WATER
 Carcinogen: No

Inspection Date: 09/04/09
 Waste Item #: 352
 Waste Code: 352
 Waste Name: ORGANIC SOLIDS (OTHE
 Qty at Inspection: 55
 Quantity String: 55
 Annual Qty: 110
 Annual Qty String: 110
 Measurement Unit: LBS
 Treatment Method: 999 UNKNOWN
 Storage Method: NONE
 Haz Waste Hauler: 0015 ASBURY ENVIRONMENTAL
 Waste Desc: USED GASOLINE FILTERS
 Carcinogen: No

Inspection Date: 09/04/09
 Waste Item #: 352
 Waste Code: 352
 Waste Name: ORGANIC SOLIDS (OTHE
 Qty at Inspection: 55
 Quantity String: 55
 Annual Qty: 110
 Annual Qty String: 110
 Measurement Unit: LBS
 Treatment Method: 999 UNKNOWN
 Storage Method: METAL DRUM
 Haz Waste Hauler: 0015 ASBURY ENVIRONMENTAL
 Waste Desc: SPENT ABSORBENT WASTE
 Carcinogen: No

HAZNET:
 Gepaid: CAL000321849

MAP FINDINGS

Map ID
 Direction
 Distance
 Distance (ft.)Site

EDR ID Number

Database(s) EPA ID Number

BOB STIVERS SHELL #2 (Continued)

S106061807

Contact: JOCK STREIDL
 Telephone: 2538968818
 Facility Addr2: Not reported
 Mailing Name: Not reported
 Mailing Address: 3450 S 344TH WAY STE 201
 Mailing City,St,Zip: AUBURN, WA 980019540
 Gen County: San Diego
 TSD EPA ID: NVT330010000
 TSD County: 99
 Waste Category: Other organic solids
 Disposal Method: H132
 Tons: 0.0325
 Facility County: San Diego

Gepaid: CAL000321849
 Contact: JOCK STREIDL
 Telephone: 2538968818
 Facility Addr2: Not reported
 Mailing Name: Not reported
 Mailing Address: 3450 S 344TH WAY STE 201
 Mailing City,St,Zip: AUBURN, WA 980019540
 Gen County: San Diego
 TSD EPA ID: NVT330010000
 TSD County: 99
 Waste Category: Other organic solids
 Disposal Method: H132
 Tons: 0.005
 Facility County: San Diego

Gepaid: CAL000321849
 Contact: JOCK STREIDL
 Telephone: 2538968818
 Facility Addr2: Not reported
 Mailing Name: Not reported
 Mailing Address: 3450 S 344TH WAY STE 201
 Mailing City,St,Zip: AUBURN, WA 980019540
 Gen County: San Diego
 TSD EPA ID: CAT080013352
 TSD County: Los Angeles
 Waste Category: Aqueous solution with less than 10% total organic residues
 Disposal Method: H039
 Tons: 0.3654
 Facility County: San Diego

Gepaid: CAL000321849
 Contact: JOCK STREIDL
 Telephone: 2538968818
 Facility Addr2: Not reported
 Mailing Name: Not reported
 Mailing Address: 3450 S 344TH WAY STE 201
 Mailing City,St,Zip: AUBURN, WA 980019540
 Gen County: San Diego
 TSD EPA ID: CAT080013352
 TSD County: Los Angeles
 Waste Category: Aqueous solution with less than 10% total organic residues
 Disposal Method: H039
 Tons: 0.04

MAP FINDINGS

Map ID
 Direction
 Distance
 Distance (ft.)Site

EDR ID Number
 EPA ID Number

Database(s)

BOB STIVERS SHELL #2 (Continued)

S106061807

Facility County: San Diego

266

**SHELL OIL / 2521 PACIFIC HY
 2521 PACIFIC HWY
 SAN DIEGO, CA 92101**

**EMI 1006824070
 N/A**

EMI:

Year: 1999
 County Code: 37
 Air Basin: SD
 Facility ID: 1263
 Air District Name: SD
 SIC Code: 5541
 Air District Name: SAN DIEGO COUNTY APCD
 Community Health Air Pollution Info System: Not reported
 Consolidated Emission Reporting Rule: Not reported
 Total Organic Hydrocarbon Gases Tons/Yr: 2
 Reactive Organic Gases Tons/Yr: 2
 Carbon Monoxide Emissions Tons/Yr: 0
 NOX - Oxides of Nitrogen Tons/Yr: 0
 SOX - Oxides of Sulphur Tons/Yr: 0
 Particulate Matter Tons/Yr: 0
 Part. Matter 10 Micrometers & Smlr Tons/Yr: 0

Year: 2000
 County Code: 37
 Air Basin: SD
 Facility ID: 1263
 Air District Name: SD
 SIC Code: 5541
 Air District Name: SAN DIEGO COUNTY APCD
 Community Health Air Pollution Info System: Not reported
 Consolidated Emission Reporting Rule: Not reported
 Total Organic Hydrocarbon Gases Tons/Yr: 2
 Reactive Organic Gases Tons/Yr: 2
 Carbon Monoxide Emissions Tons/Yr: 0
 NOX - Oxides of Nitrogen Tons/Yr: 0
 SOX - Oxides of Sulphur Tons/Yr: 0
 Particulate Matter Tons/Yr: 0
 Part. Matter 10 Micrometers & Smlr Tons/Yr: 0

Year: 2001
 County Code: 37
 Air Basin: SD
 Facility ID: 1263
 Air District Name: SD
 SIC Code: 5541
 Air District Name: SAN DIEGO COUNTY APCD
 Community Health Air Pollution Info System: Not reported
 Consolidated Emission Reporting Rule: Not reported
 Total Organic Hydrocarbon Gases Tons/Yr: 2
 Reactive Organic Gases Tons/Yr: 2
 Carbon Monoxide Emissions Tons/Yr: 0
 NOX - Oxides of Nitrogen Tons/Yr: 0
 SOX - Oxides of Sulphur Tons/Yr: 0
 Particulate Matter Tons/Yr: 0
 Part. Matter 10 Micrometers & Smlr Tons/Yr: 0

MAP FINDINGS

Map ID
 Direction
 Distance
 Distance (ft.)Site

EDR ID Number

Database(s) EPA ID Number

SHELL OIL / 2521 PACIFIC HY (Continued)

1006824070

Year: 2002
 County Code: 37
 Air Basin: SD
 Facility ID: 1263
 Air District Name: SD
 SIC Code: 5541
 Air District Name: SAN DIEGO COUNTY APCD
 Community Health Air Pollution Info System: Not reported
 Consolidated Emission Reporting Rule: Not reported
 Total Organic Hydrocarbon Gases Tons/Yr: 2
 Reactive Organic Gases Tons/Yr: 2
 Carbon Monoxide Emissions Tons/Yr: 0
 NOX - Oxides of Nitrogen Tons/Yr: 0
 SOX - Oxides of Sulphur Tons/Yr: 0
 Particulate Matter Tons/Yr: 0
 Part. Matter 10 Micrometers & Smlr Tons/Yr: 0

Year: 2003
 County Code: 37
 Air Basin: SD
 Facility ID: 1263
 Air District Name: SD
 SIC Code: 5541
 Air District Name: SAN DIEGO COUNTY APCD
 Community Health Air Pollution Info System: Not reported
 Consolidated Emission Reporting Rule: Not reported
 Total Organic Hydrocarbon Gases Tons/Yr: 2
 Reactive Organic Gases Tons/Yr: 2
 Carbon Monoxide Emissions Tons/Yr: 0
 NOX - Oxides of Nitrogen Tons/Yr: 0
 SOX - Oxides of Sulphur Tons/Yr: 0
 Particulate Matter Tons/Yr: 0
 Part. Matter 10 Micrometers & Smlr Tons/Yr: 0

Year: 2004
 County Code: 37
 Air Basin: SD
 Facility ID: 1263
 Air District Name: SD
 SIC Code: 5541
 Air District Name: SAN DIEGO COUNTY APCD
 Community Health Air Pollution Info System: Not reported
 Consolidated Emission Reporting Rule: Not reported
 Total Organic Hydrocarbon Gases Tons/Yr: 2.1
 Reactive Organic Gases Tons/Yr: 2.1
 Carbon Monoxide Emissions Tons/Yr: 0
 NOX - Oxides of Nitrogen Tons/Yr: 0
 SOX - Oxides of Sulphur Tons/Yr: 0
 Particulate Matter Tons/Yr: 0
 Part. Matter 10 Micrometers & Smlr Tons/Yr: 0

Year: 2005
 County Code: 37
 Air Basin: SD
 Facility ID: 1263
 Air District Name: SD
 SIC Code: 5541

MAP FINDINGS

Map ID			EDR ID Number
Direction			
Distance			
Distance (ft.)Site		Database(s)	EPA ID Number

SHELL OIL / 2521 PACIFIC HY (Continued)

1006824070

Air District Name:	SAN DIEGO COUNTY APCD
Community Health Air Pollution Info System:	Not reported
Consolidated Emission Reporting Rule:	Not reported
Total Organic Hydrocarbon Gases Tons/Yr:	2.1
Reactive Organic Gases Tons/Yr:	2.1
Carbon Monoxide Emissions Tons/Yr:	0
NOX - Oxides of Nitrogen Tons/Yr:	0
SOX - Oxides of Sulphur Tons/Yr:	0
Particulate Matter Tons/Yr:	0
Part. Matter 10 Micrometers & Smlr Tons/Yr:	0

**266 BUDGET RENT-A-CAR
2535 PACIFIC HWY
SAN DIEGO, CA 92101**

**LUST S105036361
N/A**

**266 BUDGET RENT A CAR
2535 PACIFIC HWY
SAN DIEGO, CA 92101**

**HIST CORTESE S100726330
SWEEPS UST N/A
San Diego Co. HMMMD
HAZNET**

CORTESE:

Region:	CORTESE
Facility County Code:	37
Reg By:	LTNKA
Reg Id:	9UT3530

SWEEPS UST:

Status:	A
Comp Number:	3610
Number:	9
Board Of Equalization:	44-021907
Ref Date:	Not reported
Act Date:	06-26-92
Created Date:	02-29-88
Tank Status:	A
Owner Tank Id:	Not reported
Swrcb Tank Id:	37-000-003610-000001
Actv Date:	Not reported
Capacity:	10000
Tank Use:	M.V. FUEL
Stg:	P
Content:	REG UNLEADED
Number Of Tanks:	1

San Diego Co. HMMMD:

Facility ID:	103610
Inactive Indicator:	Active
Business Code:	Not reported
SIC:	Not reported
Permit Expiration:	Not reported
Owner:	LEE-AL INC
2nd Name:	Not reported
Mailing Address:	2535 PACIFIC HY

MAP FINDINGS

Map ID
 Direction
 Distance
 Distance (ft.)Site

EDR ID Number
 EPA ID Number

Database(s)

BUDGET RENT A CAR (Continued)

S100726330

Mailing City,St,Zip: SAN DIEGO, CA 92101
 Map Code/Business Plan on File: Not reported
 Corporate Code: Not reported
 Fire Dept District: Not reported
 Census Tract Number: 61.00
 EPA ID: CAL000058748
 Gas Station: Not reported
 Inspection Date: 08/15/97
 Reinspection Date: Not reported
 Inspector Name: LEGACY
 Violation Notice Issued: Not reported
 Facility Contact: MARK BRIDGES
 Delinquent Flag: Not Delinquent
 Last Update: 08/30/10
 Last Delinquent Letter: Not reported
 Delinquent Comment: Not reported
 Last Letter Type: Not reported
 Property Owner: SAN DIEGO UNIFIED PORT DISTRIC
 Property Address: Not reported
 Property City,St,Zip: 00000
 Tank Owner: LEE-AL INC
 Tank Address: 2535 PACIFIC HY
 Tank City,St,Zip: San Diego, CA 92101
 Business Plan Acceptance Date: Not reported
 Reinspection Date Y2K Compatible: Not reported
 Facility Phone: 619-235-8313

HMMD DISCLOSURE INVENTORY:

Item Number: Not reported
 Chemical Name: Not reported
 Case Number: Not reported
 Quantity Stored At One Time: Not reported
 Quantity Stored at One Time: Not reported
 Annual Quantity String: Not reported
 Annual Quantity String: Not reported
 Measurement Units: Not reported
 Carcinogen: No
 1st Hazard Category: Not reported
 2nd Hazard Category: Not reported

HMMD UNDERGROUND TANKS:

Tank Number: T001
 Tank ID Number: 1
 Waste or Product: 10000
 Tank Contents: Not reported

HMMD VIOLATIONS:

Inspection Date: 01/22/96
 Waste Code: Not reported
 Occurrences: Not reported
 Item Number: 9488

Inspection Date: 01/22/96
 Waste Code: Not reported
 Occurrences: Not reported
 Item Number: 9489

MAP FINDINGS

Map ID
 Direction
 Distance
 Distance (ft.)Site

EDR ID Number

Database(s) EPA ID Number

BUDGET RENT A CAR (Continued)

S100726330

Inspection Date: 01/22/96
 Waste Code: Not reported
 Occurrences: Not reported
 Item Number: 9490

Inspection Date: 01/22/96
 Waste Code: Not reported
 Occurrences: Not reported
 Item Number: 9491

Inspection Date: 01/22/96
 Waste Code: Not reported
 Occurrences: Not reported
 Item Number: 9492

Inspection Date: 01/22/96
 Waste Code: Not reported
 Occurrences: Not reported
 Item Number: 9493

Inspection Date: 01/22/96
 Waste Code: Not reported
 Occurrences: Not reported
 Item Number: 9494

Inspection Date: 01/22/96
 Waste Code: Not reported
 Occurrences: Not reported
 Item Number: 9495

Inspection Date: 01/31/97
 Waste Code: Not reported
 Occurrences: Not reported
 Item Number: 2120

Inspection Date: 01/31/97
 Waste Code: Not reported
 Occurrences: Not reported
 Item Number: 2121

Inspection Date: 01/31/97
 Waste Code: Not reported
 Occurrences: Not reported
 Item Number: 2122

Inspection Date: 01/31/97
 Waste Code: Not reported
 Occurrences: Not reported
 Item Number: 2123

Inspection Date: 01/31/97
 Waste Code: Not reported
 Occurrences: Not reported
 Item Number: 2124

Inspection Date: 01/31/97
 Waste Code: Not reported

MAP FINDINGS

Map ID
 Direction
 Distance
 Distance (ft.)Site

EDR ID Number

Database(s) EPA ID Number

BUDGET RENT A CAR (Continued)

S100726330

Occurrences: Not reported
 Item Number: 2125

Inspection Date: 01/31/97
 Waste Code: Not reported
 Occurrences: Not reported
 Item Number: 2126

Inspection Date: 01/31/97
 Waste Code: Not reported
 Occurrences: Not reported
 Item Number: 2127

HMMD WASTE STREAMS:

Inspection Date: Not reported
 Waste Item #: Not reported
 Waste Code: Not reported
 Waste Name: Not reported
 Qnty at Inspection: Not reported
 Quantity String: Not reported
 Annual Qty: Not reported
 Annual Qty String: Not reported
 Measurement Unit: Not reported
 Treatment Method: Not reported
 Storage Method: Not reported
 Haz Waste Hauler: Not reported
 Waste Desc: Not reported
 Carcinogen: No

HAZNET:

Gepaid: CAC000773480
 Contact: BUDGET RENT A CAR
 Telephone: 6195428025
 Facility Addr2: Not reported
 Mailing Name: Not reported
 Mailing Address: 2535 PACIFIC HWY
 Mailing City,St,Zip: SAN DIEGO, CA 921010000
 Gen County: San Diego
 TSD EPA ID: CAT080013352
 TSD County: Los Angeles
 Waste Category: Unspecified oil-containing waste
 Disposal Method: Recycler
 Tons: 1.4595
 Facility County: San Diego

Gepaid: CAC000744736
 Contact: BUDGET RENT A CAR
 Telephone: 0000000000
 Facility Addr2: Not reported
 Mailing Name: Not reported
 Mailing Address: 3125 PACIFIC HWY
 Mailing City,St,Zip: SAN DIEGO, CA 921010000
 Gen County: San Diego
 TSD EPA ID: AZC950823111
 TSD County: 99

MAP FINDINGS

Map ID
 Direction
 Distance
 Distance (ft.)Site

EDR ID Number
 EPA ID Number

Database(s)

BUDGET RENT A CAR (Continued)

S100726330

Waste Category: Asbestos-containing waste
 Disposal Method: Disposal, Land Fill
 Tons: 45.5112
 Facility County: San Diego

Gepaid: CAC000744736
 Contact: BUDGET RENT A CAR
 Telephone: 0000000000
 Facility Addr2: Not reported
 Mailing Name: Not reported
 Mailing Address: 3125 PACIFIC HWY
 Mailing City,St,Zip: SAN DIEGO, CA 921010000
 Gen County: San Diego
 TSD EPA ID: UTC093012201
 TSD County: 99
 Waste Category: Asbestos-containing waste
 Disposal Method: Not reported
 Tons: 6.7424
 Facility County: San Diego

266

**BUDGET RENT A CAR
 2535 PACIFIC HY
 SAN DIEGO, CA 92101**

**LUST S105694385
 SAN DIEGO CO. SAM N/A**

LUST:

Region: STATE
 Global Id: T0607302299
 Latitude: 32.730347
 Longitude: -117.173722
 Case Type: LUST Cleanup Site
 Status: Completed - Case Closed
 Status Date: 2000-08-30 00:00:00
 Lead Agency: SAN DIEGO COUNTY LOP
 Case Worker: DM
 Local Agency: SAN DIEGO COUNTY LOP
 RB Case Number: 9UT3530
 LOC Case Number: H03610-001
 File Location: Local Agency
 Potential Media Affect: Other Groundwater (uses other than drinking water)
 Potential Contaminants of Concern: Gasoline
 Site History: Not reported

Click here to access the California GeoTracker records for this facility:

SAN DIEGO CO. SAM:

Case Number: H03610-001
 Agency: DEH Site Assessment & Mitigation
Funding: LOP - Federal Fund
 FType: GW With No Beneficial Use Designation
 FStatus: 9
 Date: 8/30/2000
 Date Began: 8/22/1997

MAP FINDINGS

Map ID		EDR ID Number
Direction		
Distance		
Distance (ft.)Site		Database(s) EPA ID Number

266	BUDGET RENT-A-CAR OF SAN DIEGO 2535 PACIFIC HWY SAN DIEGO, CA 92101	HIST UST	U001572543 N/A
------------	--	-----------------	---------------------------

HIST UST:

Region:	STATE
Facility ID:	00000066149
Facility Type:	Other
Other Type:	CAR RENTAL CO.
Total Tanks:	0001
Contact Name:	TABBY HINES
Telephone:	6192973317
Owner Name:	LEE-AL, INC.
Owner Address:	2535 PACIFIC HIGHWAY
Owner City,St,Zip:	SAN DIEGO, CA 92101

Tank Num:	001
Container Num:	AHR-1
Year Installed:	1972
Tank Capacity:	00010000
Tank Used for:	WASTE
Type of Fuel:	1
Tank Construction:	Unkown centimeters
Leak Detection:	Visual

266	PACIFIC CAR RENTAL 2585 PACIFIC HWY SAN DIEGO, CA 92101	SWEEPS UST	S106060892 N/A
------------	--	-------------------	---------------------------

SWEEPS UST:

Status:	Not reported
Comp Number:	12090
Number:	Not reported
Board Of Equalization:	Not reported
Ref Date:	Not reported
Act Date:	Not reported
Created Date:	Not reported
Tank Status:	Not reported
Owner Tank Id:	Not reported
Swrcb Tank Id:	37-000-012090-000001
Actv Date:	Not reported
Capacity:	10000
Tank Use:	M.V. FUEL
Stg:	PRODUCT
Content:	LEADED
Number Of Tanks:	1

San Diego Co. HMMD:

Facility ID:	112090
Inactive Indicator:	Active
Business Code:	Not reported
SIC:	Not reported
Permit Expiration:	Not reported
Owner:	ED SIMARD
2nd Name:	Not reported
Mailing Address:	2585 PACIFIC HY
Mailing City,St,Zip:	SAN DIEGO, CA 92101
Map Code/Business Plan on File:	Not reported
Corporate Code:	Not reported

MAP FINDINGS

Map ID
 Direction
 Distance
 Distance (ft.)Site

EDR ID Number
 EPA ID Number

Database(s)

PACIFIC CAR RENTAL (Continued)

S106060892

Fire Dept District: Not reported
 Census Tract Number: 61.00
 EPA ID: CAL000013159
 Gas Station: Not reported
 Inspection Date: 10/08/90
 Reinspection Date: Not reported
 Inspector Name: LEGACY
 Violation Notice Issued: Not reported
 Facility Contact: MICHAEL TILLEY
 Delinquent Flag: Not Delinquent
 Last Update: 08/30/10
 Last Delinquent Letter: Not reported
 Delinquent Comment: Not reported
 Last Letter Type: Not reported
 Property Owner: Not reported
 Property Address: Not reported
 Property City,St,Zip: Not reported
 Tank Owner: PORT OF SAN DIEGO
 Tank Address: PO BOX 4088
 Tank City,St,Zip: San Diego, CA 92112
 Business Plan Acceptance Date: Not reported
 Reinspection Date Y2K Compatible: Not reported
 Facility Phone: 619-239-2111

HMMD DISCLOSURE INVENTORY:

Item Number: Not reported
 Chemical Name: Not reported
 Case Number: Not reported
 Quantity Stored At One Time: Not reported
 Quantity Stored at One Time: Not reported
 Annual Quantity String: Not reported
 Annual Quantity String: Not reported
 Measurement Units: Not reported
 Carcinogen: No
 1st Hazard Category: Not reported
 2nd Hazard Category: Not reported

HMMD UNDERGROUND TANKS:

Tank Number: T001
 Tank ID Number: 1
 Waste or Product: 10000
 Tank Contents: Not reported

HMMD VIOLATIONS:

Inspection Date: Not reported
 Waste Code: Not reported
 Occurrences: Not reported
 Item Number: Not reported

HMMD WASTE STREAMS:

Inspection Date: Not reported
 Waste Item #: Not reported
 Waste Code: Not reported
 Waste Name: Not reported
 Qty at Inspection: Not reported
 Quantity String: Not reported

MAP FINDINGS

Map ID
 Direction
 Distance
 Distance (ft.)Site

EDR ID Number
 EPA ID Number

Database(s)

PACIFIC CAR RENTAL (Continued)

S106060892

Annual Qty: Not reported
 Annual Qty String: Not reported
 Measurement Unit: Not reported
 Treatment Method: Not reported
 Storage Method: Not reported
 Haz Waste Hauler: Not reported
 Waste Desc: Not reported
 Carcinogen: No

267

SLAYEN M & ASSOCIATES INC
2451 STATE ST
SAN DIEGO, CA 92101

RCRA-SQG 1000441352
FINDS CAD058237009
HAZNET

RCRA-SQG:

Date form received by agency: 09/01/1996
 Facility name: SLAYEN M & ASSOCIATES INC
 Facility address: 2451 STATE ST
 SAN DIEGO, CA 92101
 EPA ID: CAD058237009
 Mailing address: STATE ST
 SAN DIEGO, CA 92101
 Contact: Not reported
 Contact address: Not reported
 Not reported
 Contact country: Not reported
 Contact telephone: Not reported
 Contact email: Not reported
 EPA Region: 09
 Classification: Small Small Quantity Generator
 Description: Handler: generates more than 100 and less than 1000 kg of hazardous waste during any calendar month and accumulates less than 6000 kg of hazardous waste at any time; or generates 100 kg or less of hazardous waste during any calendar month, and accumulates more than 1000 kg of hazardous waste at any time

Owner/Operator Summary:

Owner/operator name: MORRIS SLAYEN
 Owner/operator address: NOT REQUIRED
 NOT REQUIRED, ME 99999
 Owner/operator country: Not reported
 Owner/operator telephone: (415) 555-1212
 Legal status: Private
 Owner/Operator Type: Owner
 Owner/Op start date: Not reported
 Owner/Op end date: Not reported
 Owner/operator name: NOT REQUIRED
 Owner/operator address: NOT REQUIRED
 NOT REQUIRED, ME 99999
 Owner/operator country: Not reported
 Owner/operator telephone: (415) 555-1212
 Legal status: Private
 Owner/Operator Type: Operator
 Owner/Op start date: Not reported
 Owner/Op end date: Not reported

MAP FINDINGS

Map ID
 Direction
 Distance
 Distance (ft.)Site

EDR ID Number

Database(s) EPA ID Number

SLAYEN M & ASSOCIATES INC (Continued)

1000441352

Handler Activities Summary:

U.S. importer of hazardous waste: Unknown
 Mixed waste (haz. and radioactive): Unknown
 Recycler of hazardous waste: No
 Transporter of hazardous waste: No
 Treater, storer or disposer of HW: No
 Underground injection activity: No
 On-site burner exemption: Unknown
 Furnace exemption: Unknown
 Used oil fuel burner: No
 Used oil processor: No
 User oil refiner: No
 Used oil fuel marketer to burner: No
 Used oil Specification marketer: No
 Used oil transfer facility: No
 Used oil transporter: No
 Off-site waste receiver: Verified to be non-commercial

Violation Status: No violations found

FINDS:

Registry ID: 110002651648

Environmental Interest/Information System

RCRAInfo is a national information system that supports the Resource Conservation and Recovery Act (RCRA) program through the tracking of events and activities related to facilities that generate, transport, and treat, store, or dispose of hazardous waste. RCRAInfo allows RCRA program staff to track the notification, permit, compliance, and corrective action activities required under RCRA.

HAZNET:

Gepaid: CAD058237009
 Contact: MORRIS SLAYEN
 Telephone: 0000000000
 Facility Addr2: Not reported
 Mailing Name: Not reported
 Mailing Address: 2451 STATE ST
 Mailing City,St,Zip: SAN DIEGO, CA 921010000
 Gen County: San Diego
 TSD EPA ID: CAD982042475
 TSD County: Solano
 Waste Category: Asbestos-containing waste
 Disposal Method: Disposal, Land Fill
 Tons: 5.8996
 Facility County: San Diego

MAP FINDINGS

Map ID
 Direction
 Distance
 Distance (ft.)Site

EDR ID Number

Database(s) EPA ID Number

**268 SIMPSON HOUSING LTD PARTNER
 2400 5TH AVE
 SAN DIEGO, CA 92102**

**HAZNET S106797689
 ENVIROSTOR N/A**

HAZNET:

Gepaid: CAC002567498
 Contact: STEVE BAIR/GM
 Telephone: 3032834190
 Facility Addr2: Not reported
 Mailing Name: Not reported
 Mailing Address: 8110 E UNION AVE #200
 Mailing City,St,Zip: DENVER, CO 80237
 Gen County: San Diego
 TSD EPA ID: CAT080013352
 TSD County: San Diego
 Waste Category: Unspecified oil-containing waste
 Disposal Method: Recycler
 Tons: 4.17
 Facility County: San Diego

ENVIROSTOR:

Site Type: Evaluation
 Site Type Detailed: Evaluation
 Acres: Not reported
 NPL: NO
 Regulatory Agencies: NONE SPECIFIED
 Lead Agency: NONE SPECIFIED
 Program Manager: Not reported
 Supervisor: Referred - Not Assigned
 Division Branch: Cypress
 Facility ID: 37000037
 Site Code: Not reported
 Assembly: 76
 Senate: 39
 Special Program: Not reported
 Status: Refer: 1248 Local Agency
 Status Date: 5/30/2001
 Restricted Use: NO
 Site Mgmt. Req.: NONE SPECIFIED
 Funding: Not Applicable
 Latitude: 32.730863495799902
 Longitude: -117.16073989186
 APN: NONE SPECIFIED
 Past Use: NONE SPECIFIED
 Potential COC: NONE SPECIFIED
 Confirmed COC: NONE SPECIFIED
 Potential Description: NONE SPECIFIED
 Alias Name: 37000037
 Alias Type: Envirostor ID Number

Completed Info:

Completed Area Name: PROJECT WIDE
 Completed Sub Area Name: Not reported
 Completed Document Type: SB 1248 Notification
 Completed Date: 2001-05-22 00:00:00
 Comments: SB 1248 San Diego County

Future Area Name: Not reported
 Future Sub Area Name: Not reported

MAP FINDINGS

Map ID
 Direction
 Distance
 Distance (ft.)Site

EDR ID Number
 EPA ID Number

Database(s)

SIMPSON HOUSING LTD PARTNER (Continued)

S106797689

Future Document Type: Not reported
 Future Due Date: Not reported
 Schedule Area Name: Not reported
 Schedule Sub Area Name: Not reported
 Schedule Document Type: Not reported
 Schedule Due Date: Not reported
 Schedule Revised Date: Not reported

269

**AIRBORNE FREIGHT
 2554 CALIFORNIA ST
 SAN DIEGO, CA 92101**

**SWEEPS UST
 San Diego Co. HMMD**

**S104751029
 N/A**

SWEEPS UST:

Status: A
 Comp Number: 26439
 Number: 9
 Board Of Equalization: 44-023658
 Ref Date: Not reported
 Act Date: 06-26-92
 Created Date: 02-29-88
 Tank Status: Not reported
 Owner Tank Id: Not reported
 Swrcb Tank Id: Not reported
 Actv Date: Not reported
 Capacity: Not reported
 Tank Use: Not reported
 Stg: Not reported
 Content: Not reported
 Number Of Tanks: Not reported

Status: Not reported
 Comp Number: 26439
 Number: Not reported
 Board Of Equalization: 44-023658
 Ref Date: Not reported
 Act Date: Not reported
 Created Date: Not reported
 Tank Status: Not reported
 Owner Tank Id: Not reported
 Swrcb Tank Id: 37-000-026439-000001
 Actv Date: Not reported
 Capacity: 10000
 Tank Use: M.V. FUEL
 Stg: PRODUCT
 Content: REG UNLEADED
 Number Of Tanks: 1

San Diego Co. HMMD:

Facility ID: 126439
 Inactive Indicator: Active
 Business Code: Not reported
 SIC: Not reported
 Permit Expiration: Not reported
 Owner: AIRBORNE FREIGHT CO
 2nd Name: Not reported
 Mailing Address: 6012 VISTA DE LA ME
 Mailing City,St,Zip: LA JOLLA, CA 92037

MAP FINDINGS

Map ID
 Direction
 Distance
 Distance (ft.)Site

EDR ID Number
 EPA ID Number

Database(s)

AIRBORNE FREIGHT (Continued)

S104751029

Map Code/Business Plan on File: Not reported
 Corporate Code: Not reported
 Fire Dept District: Not reported
 Census Tract Number: 61.00
 EPA ID: Not reported
 Gas Station: Not reported
 Inspection Date: Not reported
 Reinspection Date: Not reported
 Inspector Name: Not reported
 Violation Notice Issued: Not reported
 Facility Contact: MRS MITCHELL
 Delinquent Flag: Not Delinquent
 Last Update: 08/30/10
 Last Delinquent Letter: Not reported
 Delinquent Comment: Not reported
 Last Letter Type: Not reported
 Property Owner: DOLLAR SYSTEMS INC
 Property Address: 5330 E 31ST ST
 Property City,St,Zip: TULSA, OK 74135
 Tank Owner: Not reported
 Tank Address: Not reported
 Tank City,St,Zip: Not reported
 Business Plan Acceptance Date: Not reported
 Reinspection Date Y2K Compatible: Not reported
 Facility Phone: 619-424-2779

HMMD DISCLOSURE INVENTORY:

Item Number: Not reported
 Chemical Name: Not reported
 Case Number: Not reported
 Quantity Stored At One Time: Not reported
 Quantity Stored at One Time: Not reported
 Annual Quantity String: Not reported
 Annual Quantity String: Not reported
 Measurement Units: Not reported
 Carcinogen: No
 1st Hazard Category: Not reported
 2nd Hazard Category: Not reported

HMMD UNDERGROUND TANKS:

Tank Number: T001
 Tank ID Number: 1
 Waste or Product: 10000
 Tank Contents: Not reported

HMMD VIOLATIONS:

Inspection Date: Not reported
 Waste Code: Not reported
 Occurrences: Not reported
 Item Number: Not reported

HMMD WASTE STREAMS:

Inspection Date: Not reported
 Waste Item #: Not reported
 Waste Code: Not reported
 Waste Name: Not reported

MAP FINDINGS

Map ID
 Direction
 Distance
 Distance (ft.)Site

EDR ID Number
 EPA ID Number

Database(s)

AIRBORNE FREIGHT (Continued)

S104751029

Qty at Inspection: Not reported
 Quantity String: Not reported
 Annual Qty: Not reported
 Annual Qty String: Not reported
 Measurement Unit: Not reported
 Treatment Method: Not reported
 Storage Method: Not reported
 Haz Waste Hauler: Not reported
 Waste Desc: Not reported
 Carcinogen: No

270

**135 W KALMIA ST
 SAN DIEGO, CA 92101**

**LUST U001572598
 HIST UST N/A
 SWEEPS UST
 San Diego Co. HMMD
 SAN DIEGO CO. SAM**

LUST:

Region: STATE
 Global Id: T0607300608
 Latitude: 32.7303259
 Longitude: -117.1642478
 Case Type: LUST Cleanup Site
 Status: Completed - Case Closed
 Status Date: 1987-05-21 00:00:00
 Lead Agency: SAN DIEGO COUNTY LOP
 Case Worker: FA
 Local Agency: Not reported
 RB Case Number: 9UT182
 LOC Case Number: H21015-001
 File Location: Local Agency
 Potential Media Affect: Soil
 Potential Contaminants of Concern: Diesel
 Site History: Not reported

Click here to access the California GeoTracker records for this facility:

Region: STATE
 Global Id: T0607301192
 Latitude: 32.7303259
 Longitude: -117.1642478
 Case Type: LUST Cleanup Site
 Status: Completed - Case Closed
 Status Date: 1989-08-04 00:00:00
 Lead Agency: SAN DIEGO COUNTY LOP
 Case Worker: FA
 Local Agency: Not reported
 RB Case Number: 9UT2430
 LOC Case Number: H21015-002
 File Location: Local Agency
 Potential Media Affect: Soil
 Potential Contaminants of Concern: Heating Oil / Fuel Oil
 Site History: Not reported

Click here to access the California GeoTracker records for this facility:

MAP FINDINGS

Map ID
 Direction
 Distance
 Distance (ft.)Site

EDR ID Number

Database(s) EPA ID Number

(Continued)

U001572598

HIST UST:

Region: STATE
 Facility ID: 00000006851
 Facility Type: Other
 Other Type: RESIDENTIAL
 Total Tanks: 0007
 Contact Name: Not reported
 Telephone: 6192337611
 Owner Name: FIRST AVENUE COMPANY C/O COTTO
 Owner Address: 233 A STREET ST, SUITE 1400
 Owner City,St,Zip: SAN DIEGO, CA 92101

Tank Num: 001
 Container Num: 2
 Year Installed: Not reported
 Tank Capacity: 00000750
 Tank Used for: PRODUCT
 Type of Fuel: UNLEADED
 Tank Construction: Not reported
 Leak Detection: Visual

Tank Num: 002
 Container Num: 1
 Year Installed: Not reported
 Tank Capacity: 00000000
 Tank Used for: PRODUCT
 Type of Fuel: Not reported
 Tank Construction: Not reported
 Leak Detection: Visual

Tank Num: 003
 Container Num: 1
 Year Installed: 1966
 Tank Capacity: 00008000
 Tank Used for: PRODUCT
 Type of Fuel: UNLEADED
 Tank Construction: 1/4 inches
 Leak Detection: Stock Inventor, 10

Tank Num: 004
 Container Num: 2
 Year Installed: 1966
 Tank Capacity: 00005000
 Tank Used for: PRODUCT
 Type of Fuel: REGULAR
 Tank Construction: 1/4 inches
 Leak Detection: Stock Inventor, 10

Tank Num: 005
 Container Num: 3
 Year Installed: 1966
 Tank Capacity: 00005000
 Tank Used for: PRODUCT
 Type of Fuel: PREMIUM
 Tank Construction: 1/4 inches
 Leak Detection: Stock Inventor, 10

MAP FINDINGS

Map ID
 Direction
 Distance
 Distance (ft.)Site

EDR ID Number
 EPA ID Number

Database(s)

(Continued)

U001572598

Tank Num: 006
 Container Num: 4
 Year Installed: 1966
 Tank Capacity: 00000550
 Tank Used for: WASTE
 Type of Fuel: WASTE OIL
 Tank Construction: 12 gauge
 Leak Detection: Stock Inventor, 10

Tank Num: 007
 Container Num: 5
 Year Installed: 1970
 Tank Capacity: 00008000
 Tank Used for: PRODUCT
 Type of Fuel: DIESEL
 Tank Construction: 1/4 inches
 Leak Detection: Stock Inventor, 10

SWEEPS UST:

Status: A
 Comp Number: 21015
 Number: 9
 Board Of Equalization: 44-023397
 Ref Date: Not reported
 Act Date: 06-26-92
 Created Date: 02-29-88
 Tank Status: Not reported
 Owner Tank Id: Not reported
 Swrcb Tank Id: Not reported
 Actv Date: Not reported
 Capacity: Not reported
 Tank Use: Not reported
 Stg: Not reported
 Content: Not reported
 Number Of Tanks: Not reported

Status: Not reported
 Comp Number: 21015
 Number: Not reported
 Board Of Equalization: 44-023397
 Ref Date: Not reported
 Act Date: Not reported
 Created Date: Not reported
 Tank Status: Not reported
 Owner Tank Id: Not reported
 Swrcb Tank Id: 37-000-021015-000001
 Actv Date: Not reported
 Capacity: 100
 Tank Use: M.V. FUEL
 Stg: PRODUCT
 Content: REG UNLEADED
 Number Of Tanks: 2

Status: Not reported
 Comp Number: 21015
 Number: Not reported
 Board Of Equalization: 44-023397

MAP FINDINGS

Map ID
 Direction
 Distance
 Distance (ft.)Site

EDR ID Number

Database(s) EPA ID Number

(Continued)

U001572598

Ref Date: Not reported
 Act Date: Not reported
 Created Date: Not reported
 Tank Status: Not reported
 Owner Tank Id: Not reported
 Swrcb Tank Id: 37-000-021015-000002
 Actv Date: Not reported
 Capacity: Not reported
 Tank Use: CHEMICAL
 Stg: PRODUCT
 Content: Not reported
 Number Of Tanks: Not reported

San Diego Co. HMMD:

Facility ID: 121015
 Inactive Indicator: Active
 Business Code: Not reported
 SIC: Not reported
 Permit Expiration: Not reported
 Owner: FIRST AVENUE COMPANY C/O COTTO
 2nd Name: Not reported
 Mailing Address: 135 W KALMIA ST
 Mailing City,St,Zip: SAN DIEGO, CA 92101
 Map Code/Business Plan on File: Not reported
 Corporate Code: Not reported
 Fire Dept District: Not reported
 Census Tract Number: 59.00
 EPA ID: Not reported
 Gas Station: Not reported
 Inspection Date: Not reported
 Reinspection Date: Not reported
 Inspector Name: Not reported
 Violation Notice Issued: Not reported
 Facility Contact: Not reported
 Delinquent Flag: Not Delinquent
 Last Update: 08/30/10
 Last Delinquent Letter: Not reported
 Delinquent Comment: Not reported
 Last Letter Type: Not reported
 Property Owner: FINKELSTEIN NORMAN M&SUSAN TRU
 Property Address: 2372 1ST AVE
 Property City,St,Zip: SAN DIEGO, CA 92101
 Tank Owner: FIRST AVENUE COMPANY C/O COTTO
 Tank Address: 233 A STREET 1400
 Tank City,St,Zip: San Diego, CA 92101
 Business Plan Acceptance Date: Not reported
 Reinspection Date Y2K Compatible: Not reported
 Facility Phone: 619-233-7611

HMMD DISCLOSURE INVENTORY:

Item Number: Not reported
 Chemical Name: Not reported
 Case Number: Not reported
 Quantity Stored At One Time: Not reported
 Quantity Stored at One Time: Not reported
 Annual Quantity String: Not reported
 Annual Quantity String: Not reported

MAP FINDINGS

Map ID
 Direction
 Distance
 Distance (ft.)Site

EDR ID Number

Database(s) EPA ID Number

(Continued)

U001572598

Measurement Units: Not reported
 Carcinogen: No
 1st Hazard Category: Not reported
 2nd Hazard Category: Not reported

HMMD UNDERGROUND TANKS:

Tank Number: T001
 Tank ID Number: 2
 Waste or Product: 100
 Tank Contents: Not reported

Tank Number: T002
 Tank ID Number: 1
 Waste or Product: 0
 Tank Contents: Not reported

HMMD VIOLATIONS:

Inspection Date: Not reported
 Waste Code: Not reported
 Occurrences: Not reported
 Item Number: Not reported

HMMD WASTE STREAMS:

Inspection Date: Not reported
 Waste Item #: Not reported
 Waste Code: Not reported
 Waste Name: Not reported
 Qty at Inspection: Not reported
 Quantity String: Not reported
 Annual Qty: Not reported
 Annual Qty String: Not reported
 Measurement Unit: Not reported
 Treatment Method: Not reported
 Storage Method: Not reported
 Haz Waste Hauler: Not reported
 Waste Desc: Not reported
 Carcinogen: No

SAN DIEGO CO. SAM:

Case Number: H21015-001
 Agency: DEH Site Assessment & Mitigation
Funding: LOP - State Fund
 FType: Soils Only
 FStatus: 9
 Date: 5/21/1987
 Date Began: 6/26/1986

Case Number: H21015-002
 Agency: DEH Site Assessment & Mitigation
Funding: LOP - State Fund
 FType: Soils Only
 FStatus: 9
 Date: 8/4/1989
 Date Began: 6/26/1986

MAP FINDINGS

Map ID
 Direction
 Distance
 Distance (ft.)Site

EDR ID Number

Database(s) EPA ID Number

**271 FIRST AVENUE MEDICAL CENTER
 135 KALMIA ST W
 SAN DIEGO, CA 92101**

**HIST CORTESE S100178684
 LUST N/A
 Notify 65**

CORTESE:

Region: CORTESE
 Facility County Code: 37
 Reg By: LTNKA
 Reg Id: 9UT182

Region: CORTESE
 Facility County Code: 37
 Reg By: LTNKA
 Reg Id: 9UT2430

LUST REG 9:

Region: 9
 Status: Case Closed
 Case Number: 9UT182
 Local Case: H21015-001
 Substance: Diesel
 Qty Leaked: 0
 Abate Method: Not reported
 Local Agency: San Diego
 How Found: Nuisance Conditions
 How Stopped: Close Tank
 Source: Unknown
 Cause: Unknown
 Lead Agency: Local Agency
 Case Type: Soil only
 Date Found: 06/26/1986
 Date Stopped: 05/21/1987
 Confirm Date: / /
 Submit Workplan: 6/26/86
 Prelim Assess: 05/12/1989
 Desc Pollution: Not reported
 Remed Plan: / /
 Remed Action: Not reported
 Began Monitor: Not reported
 Release Date: 06/26/1986
 Enforce Date: Not reported
 Closed Date: 8/4/89
 Enforce Type: Not reported
 Pilot Program: LOP
 Basin Number: 908.20
 GW Depth: Not reported
 Beneficial Use: Not reported
 NPDES Number: Not reported
 Priority: Low priority. Priority ranking can change over time.
 File Dispn: File discarded, case closed
 Interim Remedial Actions: Yes
 Cleanup and Abatement order Number: Not reported
 Waste Discharge Requirement Number: Not reported

Region: 9
 Status: Case Closed
 Case Number: 9UT2430
 Local Case: H21015-002
 Substance: Boiler Fuel

MAP FINDINGS

Map ID
 Direction
 Distance
 Distance (ft.)Site

EDR ID Number
 EPA ID Number

Database(s)

FIRST AVENUE MEDICAL CENTER (Continued)

S100178684

Qty Leaked: 0
 Abate Method: Excavate and Dispose - remove contaminated soil and dispose in approved site
 Local Agency: San Diego
 How Found: Tank Closure
 How Stopped: Close Tank
 Source: Unknown
 Cause: Unknown
 Lead Agency: Local Agency
 Case Type: Soil only
 Date Found: 07/26/1988
 Date Stopped: 07/26/1988
 Confirm Date: / /
 Submit Workplan: 7/26/88
 Prelim Assess: / /
 Desc Pollution: Not reported
 Remed Plan: / /
 Remed Action: Not reported
 Began Monitor: Not reported
 Release Date: 08/10/1988
 Enforce Date: Not reported
 Closed Date: 8/4/89
 Enforce Type: Not reported
 Pilot Program: LOP
 Basin Number: 908.20
 GW Depth: 15'
 Beneficial Use: Not reported
 NPDES Number: Not reported
 Priority: Low priority. Priority ranking can change over time.
 File Dispn: File discarded, case closed
 Interim Remedial Actions: Yes
 Cleanup and Abatement order Number: Not reported
 Waste Discharge Requirement Number: Not reported

Notify 65:

Date Reported: Not reported
 Staff Initials: Not reported
 Board File Number: Not reported
 Facility Type: Not reported
 Discharge Date: Not reported
 Incident Description: 92101

272

**CITY LEASING & RENTALS
 929 W LAUREL ST
 SAN DIEGO, CA 92101**

**HAZNET S108201747
 N/A**

HAZNET:

Gepaid: CAL000281169
 Contact: MARK STONER
 Telephone: 7607310820
 Facility Addr2: Not reported
 Mailing Name: Not reported
 Mailing Address: 929 W LAUREL ST
 Mailing City,St,Zip: SAN DIEGO, CA 92101
 Gen County: San Diego
 TSD EPA ID: CAT080033681
 TSD County: Los Angeles

MAP FINDINGS

Map ID
 Direction
 Distance
 Distance (ft.)Site

EDR ID Number
 EPA ID Number

Database(s)

CITY LEASING & RENTALS (Continued)

S108201747

Waste Category: Other organic solids
 Disposal Method: Recycler
 Tons: 0.07
 Facility County: Not reported

Gepaid: CAL000281169
 Contact: MARK STONER
 Telephone: 7607310820
 Facility Addr2: Not reported
 Mailing Name: Not reported
 Mailing Address: 929 W LAUREL ST
 Mailing City,St,Zip: SAN DIEGO, CA 92101
 Gen County: San Diego
 TSD EPA ID: CAT080033681
 TSD County: Los Angeles
 Waste Category: Other organic solids
 Disposal Method: Recycler
 Tons: 0.07
 Facility County: Not reported

272

**CITY LEASING AND RENTAL
 929 W LAUREL ST
 SAN DIEGO, CA 92101**

San Diego Co. HMMD

**S106070549
 N/A**

San Diego Co. HMMD:

Facility ID: 200416
 Inactive Indicator: Active
 Business Code: 6HK30
 SIC: Not reported
 Permit Expiration: Not reported
 Owner: KEN NIEMAN
 2nd Name: Not reported
 Mailing Address: 929 W LAUREL ST
 Mailing City,St,Zip: SAN DIEGO, CA 92101
 Map Code/Business Plan on File: Not reported
 Corporate Code: Not reported
 Fire Dept District: San Diego
 Census Tract Number: 58.00
 EPA ID: Not reported
 Gas Station: Not reported
 Inspection Date: 03/30/04
 Reinspection Date: Not reported
 Inspector Name: CFUENTEC
 Violation Notice Issued: Not reported
 Facility Contact: MARK STONER
 Delinquent Flag: Not Delinquent
 Last Update: 08/30/10
 Last Delinquent Letter: Not reported
 Delinquent Comment: Not reported
 Last Letter Type: Not reported
 Property Owner: WEST LAUREL STUDIOS L P
 Property Address: C/O BRETT FARROW
 Property City,St,Zip: 92101
 Tank Owner: Not reported
 Tank Address: Not reported
 Tank City,St,Zip: Not reported
 Business Plan Acceptance Date: Not reported
 Reinspection Date Y2K Compatible: Not reported

MAP FINDINGS

Map ID
Direction
Distance
Distance (ft.)Site

EDR ID Number

Database(s) EPA ID Number

CITY LEASING AND RENTAL (Continued)

S106070549

Facility Phone: 619-260-6363

HMMD DISCLOSURE INVENTORY:

Item Number: Not reported
Chemical Name: Not reported
Case Number: Not reported
Quantity Stored At One Time: Not reported
Quantity Stored at One Time: Not reported
Annual Quantity String: Not reported
Annual Quantity String: Not reported
Measurement Units: Not reported
Carcinogen: No
1st Hazard Category: Not reported
2nd Hazard Category: Not reported

HMMD UNDERGROUND TANKS:

Tank Number: Not reported
Tank ID Number: Not reported
Waste or Product: Not reported
Tank Contents: Not reported

HMMD VIOLATIONS:

Inspection Date: 08/01/02
Waste Code: Not reported
Occurrences: Not reported
Item Number: 6089

Inspection Date: 08/01/02
Waste Code: Not reported
Occurrences: Not reported
Item Number: 6090

Inspection Date: 08/01/02
Waste Code: Not reported
Occurrences: Not reported
Item Number: 6091

Inspection Date: 03/30/04
Waste Code: Not reported
Occurrences: Not reported
Item Number: 5845

Inspection Date: 03/30/04
Waste Code: Not reported
Occurrences: Not reported
Item Number: 5846

Inspection Date: 03/30/04
Waste Code: Not reported
Occurrences: Not reported
Item Number: 5847

HMMD WASTE STREAMS:

Inspection Date: Not reported
Waste Item #: Not reported
Waste Code: Not reported

MAP FINDINGS

Map ID
 Direction
 Distance
 Distance (ft.)Site

EDR ID Number
 EPA ID Number

Database(s)

CITY LEASING AND RENTAL (Continued)

S106070549

Waste Name: Not reported
 Qnty at Inspection: Not reported
 Quantity String: Not reported
 Annual Qty: Not reported
 Annual Qty String: Not reported
 Measurement Unit: Not reported
 Treatment Method: Not reported
 Storage Method: Not reported
 Haz Waste Hauler: Not reported
 Waste Desc: Not reported
 Carcinogen: No

272

**LADKI RENT A CAR
 929 W LAUREL ST
 SAN DIEGO, CA 92101**

**SWEEPS UST
 San Diego Co. HMMD
 HAZNET**

**S101669470
 N/A**

SWEEPS UST:

Status: A
 Comp Number: 5590
 Number: 9
 Board Of Equalization: 44-022244
 Ref Date: Not reported
 Act Date: 06-26-92
 Created Date: 02-29-88
 Tank Status: A
 Owner Tank Id: Not reported
 Swrcb Tank Id: 37-000-005590-000001
 Actv Date: Not reported
 Capacity: 2000
 Tank Use: M.V. FUEL
 Stg: P
 Content: REG UNLEADED
 Number Of Tanks: 1

San Diego Co. HMMD:

Facility ID: 105590
 Inactive Indicator: Active
 Business Code: 6HK28
 SIC: Not reported
 Permit Expiration: Not reported
 Owner: LAUREL ENTERPRISES INC
 2nd Name: Not reported
 Mailing Address: 554 4TH AV
 Mailing City,St,Zip: SAN DIEGO, CA 92101
 Map Code/Business Plan on File: Not reported
 Corporate Code: Not reported
 Fire Dept District: San Diego
 Census Tract Number: 58.00
 EPA ID: CAL000049474
 Gas Station: Not reported
 Inspection Date: 11/20/98
 Reinspection Date: Not reported
 Inspector Name: LEGACY
 Violation Notice Issued: Not reported
 Facility Contact: TIMOTHY SOUTH
 Delinquent Flag: Not Delinquent

MAP FINDINGS

Map ID
 Direction
 Distance
 Distance (ft.)Site

EDR ID Number
 EPA ID Number

Database(s)

LADKI RENT A CAR (Continued)

S101669470

Last Update: 08/30/10
 Last Delinquent Letter: Not reported
 Delinquent Comment: Not reported
 Last Letter Type: Not reported
 Property Owner: WEST LAUREL STUDIOS L P
 Property Address: C/O BRETT FARROW
 Property City,St,Zip: 92101
 Tank Owner: SAM LADKI
 Tank Address: 929 W LAUREL ST
 Tank City,St,Zip: San Diego, CA 92101
 Business Plan Acceptance Date: Not reported
 Reinspection Date Y2K Compatible: Not reported
 Facility Phone: 619-525-2222

HMMD DISCLOSURE INVENTORY:

Item Number: Not reported
 Chemical Name: Not reported
 Case Number: Not reported
 Quantity Stored At One Time: Not reported
 Quantity Stored at One Time: Not reported
 Annual Quantity String: Not reported
 Annual Quantity String: Not reported
 Measurement Units: Not reported
 Carcinogen: No
 1st Hazard Category: Not reported
 2nd Hazard Category: Not reported

HMMD UNDERGROUND TANKS:

Tank Number: T001
 Tank ID Number: 1 REGULAR
 Waste or Product: 2000
 Tank Contents: Not reported

HMMD VIOLATIONS:

Inspection Date: Not reported
 Waste Code: Not reported
 Occurrences: Not reported
 Item Number: Not reported

HMMD WASTE STREAMS:

Inspection Date: Not reported
 Waste Item #: Not reported
 Waste Code: Not reported
 Waste Name: Not reported
 Qnty at Inspection: Not reported
 Quantity String: Not reported
 Annual Qty: Not reported
 Annual Qty String: Not reported
 Measurement Unit: Not reported
 Treatment Method: Not reported
 Storage Method: Not reported
 Haz Waste Hauler: Not reported
 Waste Desc: Not reported
 Carcinogen: No

MAP FINDINGS

Map ID
 Direction
 Distance
 Distance (ft.)Site

EDR ID Number
 EPA ID Number

Database(s)

LADKI RENT A CAR (Continued)

S101669470

HAZNET:

Gepaid: CAC002552600
 Contact: DONALD MACKAY
 Telephone: 7607203389
 Facility Addr2: Not reported
 Mailing Name: Not reported
 Mailing Address: 2930 DOREET WY
 Mailing City,St,Zip: CARLSBAD, CA 92008
 Gen County: San Diego
 TSD EPA ID: Not reported
 TSD County: 99
 Waste Category: Aqueous solution with less than 10% total organic residues
 Disposal Method: Recycler
 Tons: 0.08
 Facility County: Not reported

Gepaid: CAC001470224
 Contact: LADKI CAR RENTAL
 Telephone: 0000000000
 Facility Addr2: Not reported
 Mailing Name: Not reported
 Mailing Address: 929 W LAUREL ST
 Mailing City,St,Zip: SAN DIEGO, CA 921010000
 Gen County: San Diego
 TSD EPA ID: CAT080013352
 TSD County: Los Angeles
 Waste Category: Unspecified organic liquid mixture
 Disposal Method: Recycler
 Tons: 2.4394
 Facility County: San Diego

272

**VERIZON WIRELESS - HARBOR ISLA
 909 W LAUREL ST
 SAN DIEGO, CA 92101**

San Diego Co. HMMD

**S105113097
 N/A**

San Diego Co. HMMD:

Facility ID: 135885
 Inactive Indicator: Active
 Business Code: 6HK18
 SIC: Not reported
 Permit Expiration: Not reported
 Owner: VERIZON WIRELESS
 2nd Name: ATTN: MELINDA HSU, NETWORK
 Mailing Address: 15505 SAND CANYON A
 Mailing City,St,Zip: IRVINE, CA 92618
 Map Code/Business Plan on File: Not reported
 Corporate Code: Not reported
 Fire Dept District: San Diego
 Census Tract Number: 58.00
 EPA ID: Not reported
 Gas Station: Not reported
 Inspection Date: 05/23/07
 Reinspection Date: Not reported
 Inspector Name: MMCCULL1
 Violation Notice Issued: Not reported
 Facility Contact: MELINDA SALEM
 Delinquent Flag: Not Delinquent

MAP FINDINGS

Map ID
 Direction
 Distance
 Distance (ft.)Site

EDR ID Number
 EPA ID Number

Database(s)

VERIZON WIRELESS - HARBOR ISLA (Continued)

S105113097

Last Update: 08/30/10
 Last Delinquent Letter: Not reported
 Delinquent Comment: Not reported
 Last Letter Type: Not reported
 Property Owner: DAROSA FAMILY 909 L L C
 Property Address: 787 ARMADA TER
 Property City,St,Zip: SAN DIEGO, CA 92106
 Tank Owner: Not reported
 Tank Address: Not reported
 Tank City,St,Zip: Not reported
 Business Plan Acceptance Date: Not reported
 Reinspection Date Y2K Compatible: 05/23/10
 Facility Phone: 949-286-7000

HMMD DISCLOSURE INVENTORY:

Item Number: SUL
 Chemical Name: SULFURIC ACID, 30% BATTERY ELECTROLYTE
 Case Number: 7664-93-9
 Quantity Stored At One Time: Not reported
 Quantity Stored at One Time: Not reported
 Annual Quantity String: Not reported
 Annual Quantity String: Not reported
 Measurement Units: Not reported
 Carcinogen: No
 1st Hazard Category: ACUTE
 2nd Hazard Category: EXTREMELY HAZARDOUS

HMMD UNDERGROUND TANKS:

Tank Number: Not reported
 Tank ID Number: Not reported
 Waste or Product: Not reported
 Tank Contents: Not reported

HMMD VIOLATIONS:

Inspection Date: 02/07/01
 Waste Code: Not reported
 Occurrences: Not reported
 Item Number: 7640

Inspection Date: 02/07/01
 Waste Code: Not reported
 Occurrences: Not reported
 Item Number: 7641

HMMD WASTE STREAMS:

Inspection Date: Not reported
 Waste Item #: Not reported
 Waste Code: Not reported
 Waste Name: Not reported
 Qnty at Inspection: Not reported
 Quantity String: Not reported
 Annual Qty: Not reported
 Annual Qty String: Not reported
 Measurement Unit: Not reported
 Treatment Method: Not reported
 Storage Method: Not reported

MAP FINDINGS

Map ID
 Direction
 Distance
 Distance (ft.)Site

EDR ID Number
 EPA ID Number

Database(s)

VERIZON WIRELESS - HARBOR ISLA (Continued)

S105113097

Haz Waste Hauler: Not reported
 Waste Desc: Not reported
 Carcinogen: No

272

**900 WEST LAUREL STREET
 SAN DIEGO, CA 92101**

**CHMIRS S100279870
 N/A**

CHMIRS:

OES Incident Number: 9011898
 OES notification: Not reported
 OES Date: Not reported
 OES Time: Not reported
 Incident Date: 19-JUL-90
Date Completed: 19-JUL-90
 Property Use: 962
 Agency Id Number: 37140
 Agency Incident Number: 3509
 Time Notified: 1119
 Time Completed: 1211
 Surrounding Area: 500
 Estimated Temperature: 80
 Property Management: C
 Special Studies 1: Not reported
 Special Studies 2: Not reported
 Special Studies 3: Not reported
 Special Studies 4: Not reported
 Special Studies 5: Not reported
 Special Studies 6: Not reported
 More Than Two Substances Involved?: N
 Resp Agncy Personel # Of Decontaminated: 0
 Responding Agency Personel # Of Injuries: 0
 Responding Agency Personel # Of Fatalities: 0
 Others Number Of Decontaminated: 0
 Others Number Of Injuries: 0
 Others Number Of Fatalities: 0
 Vehicle Make/year: Not reported
 Vehicle License Number: Not reported
 Vehicle State: Not reported
 Vehicle Id Number: Not reported
 CA/DOT/PUC/ICC Number: Not reported
 Company Name: SOLAR TURBINES CATEPILLAE
 Reporting Officer Name/ID: STEVEN W. BIXLER
 Report Date: 19-JUL-90
 Comments: N
 Facility Telephone: 619 533-4300
 Waterway Involved: Not reported
 Waterway: Not reported
 Spill Site: Not reported
 Cleanup By: Not reported
 Containment: Not reported
 What Happened: Not reported
 Type: Not reported
 Measure: Not reported
 Other: Not reported
 Date/Time: Not reported
 Year: 88-92

MAP FINDINGS

Map ID
 Direction
 Distance
 Distance (ft.)Site

EDR ID Number
 EPA ID Number

Database(s)

(Continued)

S100279870

Agency: Not reported
 Incident Date: Not reported
 Admin Agency: Not reported
 Amount: Not reported
 Contained: Not reported
 Site Type: Not reported
 E Date: 29-MAY-91
 Substance: Not reported
 Quantity Released: Not reported
 BBLs: Not reported
 Cups: Not reported
 CUFT: Not reported
 Gallons: Not reported
 Grams: Not reported
 Pounds: Not reported
 Liters: Not reported
 Ounces: Not reported
 Pints: Not reported
 Quarts: Not reported
 Sheen: Not reported
 Tons: Not reported
 Unknown: Not reported
 Evacuations: Not reported
 Number of Injuries: Not reported
 Number of Fatalities: Not reported
 Description: Not reported

273

CALCARE-WESTERN/ST PAULS VILLA
2340 04TH AV
SAN DIEGO, CA 92101

SLIC
San Diego Co. HMMD
SAN DIEGO CO. SAM

S104752978
N/A

SLIC:

Region: STATE
Facility Status: Completed - Case Closed
 Status Date: 1993-08-07 00:00:00
 Global Id: T0608188400
 Lead Agency: SAN DIEGO COUNTY LOP
 Lead Agency Case Number: H32116-001
 Latitude: 32.7296206678657
 Longitude: -117.161400318146
 Case Type: Cleanup Program Site
 Case Worker: LS
 Local Agency: Not reported
 RB Case Number: Not reported
 File Location: Local Agency
 Potential Media Affected: Soil
 Potential Contaminants of Concern: Waste Oil / Motor / Hydraulic / Lubricating
 Site History: Not reported

[Click here to access the California GeoTracker records for this facility:](#)

San Diego Co. HMMD:

Facility ID: 132116
 Inactive Indicator: Active
 Business Code: Not reported
 SIC: Not reported
 Permit Expiration: Not reported

MAP FINDINGS

Map ID
 Direction
 Distance
 Distance (ft.)Site

EDR ID Number

Database(s) EPA ID Number

CALCARE-WESTERN/ST PAULS VILLA (Continued)

S104752978

Owner: CALCARE-WESTERN II
 2nd Name: Not reported
 Mailing Address: 710 N PLANKINTON AV
 Mailing City,St,Zip: MILWAUKEE, WI 53203
 Map Code/Business Plan on File: Not reported
 Corporate Code: Not reported
 Fire Dept District: Not reported
 Census Tract Number: 59.00
 EPA ID: Not reported
 Gas Station: Not reported
 Inspection Date: Not reported
 Reinspection Date: Not reported
 Inspector Name: Not reported
 Violation Notice Issued: Not reported
 Facility Contact: Not reported
 Delinquent Flag: Not Delinquent
 Last Update: 08/30/10
 Last Delinquent Letter: Not reported
 Delinquent Comment: Not reported
 Last Letter Type: Not reported
 Property Owner: ST PAULS VILLA INC
 Property Address: 328 MAPLE ST
 Property City,St,Zip: SAN DIEGO, CA 92103
 Tank Owner: Not reported
 Tank Address: Not reported
 Tank City,St,Zip: Not reported
 Business Plan Acceptance Date: Not reported
 Reinspection Date Y2K Compatible: Not reported
 Facility Phone: Not reported

HMMD DISCLOSURE INVENTORY:

Item Number: Not reported
 Chemical Name: Not reported
 Case Number: Not reported
 Quantity Stored At One Time: Not reported
 Quantity Stored at One Time: Not reported
 Annual Quantity String: Not reported
 Annual Quantity String: Not reported
 Measurement Units: Not reported
 Carcinogen: No
 1st Hazard Category: Not reported
 2nd Hazard Category: Not reported

HMMD UNDERGROUND TANKS:

Tank Number: Not reported
 Tank ID Number: Not reported
 Waste or Product: Not reported
 Tank Contents: Not reported

HMMD VIOLATIONS:

Inspection Date: Not reported
 Waste Code: Not reported
 Occurrences: Not reported
 Item Number: Not reported

HMMD WASTE STREAMS:

MAP FINDINGS

Map ID
 Direction
 Distance
 Distance (ft.)Site

EDR ID Number
 EPA ID Number

Database(s)

CALCARE-WESTERN/ST PAULS VILLA (Continued)

S104752978

Inspection Date: Not reported
 Waste Item #: Not reported
 Waste Code: Not reported
 Waste Name: Not reported
 Qty at Inspection: Not reported
 Quantity String: Not reported
 Annual Qty: Not reported
 Annual Qty String: Not reported
 Measurement Unit: Not reported
 Treatment Method: Not reported
 Storage Method: Not reported
 Haz Waste Hauler: Not reported
 Waste Desc: Not reported
 Carcinogen: No

Facility ID: 203783
 Inactive Indicator: Active
 Business Code: 6HK10
 SIC: Not reported
 Permit Expiration: Not reported
 Owner: ST. PAUL'S EPISCOPAL HOME, INC
 2nd Name: Not reported
 Mailing Address: 2340 04TH AVE
 Mailing City,St,Zip: SAN DIEGO, CA 92101
 Map Code/Business Plan on File: Not reported
 Corporate Code: Not reported
 Fire Dept District: Not reported
 Census Tract Number: 59.00
 EPA ID: Not reported
 Gas Station: Not reported
 Inspection Date: 08/28/07
 Reinspection Date: Not reported
 Inspector Name: SANDERSO
 Violation Notice Issued: Not reported
 Facility Contact: KAREN KERHIN, ADMIN
 Delinquent Flag: Not Delinquent
 Last Update: 08/30/10
 Last Delinquent Letter: Not reported
 Delinquent Comment: Not reported
 Last Letter Type: Not reported
 Property Owner: ST PAULS VILLA INC
 Property Address: 328 MAPLE ST
 Property City,St,Zip: SAN DIEGO, CA 92103
 Tank Owner: Not reported
 Tank Address: Not reported
 Tank City,St,Zip: Not reported
 Business Plan Acceptance Date: Not reported
 Reinspection Date Y2K Compatible: 08/28/10
 Facility Phone: 619-232-2996

HMMD DISCLOSURE INVENTORY:

Item Number: Not reported
 Chemical Name: Not reported
 Case Number: Not reported
 Quantity Stored At One Time: Not reported
 Quantity Stored at One Time: Not reported
 Annual Quantity String: Not reported

MAP FINDINGS

Map ID
 Direction
 Distance
 Distance (ft.)Site

EDR ID Number

Database(s) EPA ID Number

CALCARE-WESTERN/ST PAULS VILLA (Continued)

S104752978

Annual Quantity String: Not reported
 Measurement Units: Not reported
 Carcinogen: No
 1st Hazard Category: Not reported
 2nd Hazard Category: Not reported

HMMD UNDERGROUND TANKS:

Tank Number: Not reported
 Tank ID Number: Not reported
 Waste or Product: Not reported
 Tank Contents: Not reported

HMMD VIOLATIONS:

Inspection Date: Not reported
 Waste Code: Not reported
 Occurrences: Not reported
 Item Number: Not reported

HMMD WASTE STREAMS:

Inspection Date: 08/28/07
 Waste Item #: 311
 Waste Code: 311
 Waste Name: PHARMACEUTICAL WASTE
 Qnty at Inspection: 2
 Quantity String: 2
 Annual Qty: 30
 Annual Qty String: 30
 Measurement Unit: LBS
 Treatment Method: 007 INCINERATION
 Storage Method: PLASTIC BOTTLE
 Haz Waste Hauler: 3400 STERICYCLE INC.
 Waste Desc: EXPIRED DRUGS/LEFTOVER ME
 Carcinogen: No

Inspection Date: 08/28/07
 Waste Item #: 902
 Waste Code: 902
 Waste Name: INFECTIOUS WASTE, SH
 Qnty at Inspection: 5
 Quantity String: 5
 Annual Qty: 60
 Annual Qty String: 60
 Measurement Unit: LBS
 Treatment Method: 101 AUTOCLAVE
 Storage Method: PLASTIC BOTTLE
 Haz Waste Hauler: 3400 STERICYCLE INC.
 Waste Desc: Not reported
 Carcinogen: No

SAN DIEGO CO. SAM:

Case Number: H32116-001
 Agency: DEH Site Assessment & Mitigation
Funding: Private - VAP
 FType: Soils Only

MAP FINDINGS

Map ID
 Direction
 Distance
 Distance (ft.)Site

EDR ID Number
 EPA ID Number

Database(s)

CALCARE-WESTERN/ST PAULS VILLA (Continued)

S104752978

FStatus: 9
 Date: 8/7/1993
 Date Began: 1/15/1991

274

**LAUREL STREET ANNEX
 1020 LAUREL ST W
 SAN DIEGO, CA 92138**

**HIST CORTESE
 LUST**

**S102432538
 N/A**

CORTESE:

Region: CORTESE
 Facility County Code: 37
 Reg By: LTNKA
 Reg Id: 9UT504

Region: CORTESE
 Facility County Code: 37
 Reg By: LTNKA
 Reg Id: 9UT2552

LUST REG 9:

Region: 9
 Status: Case Closed
 Case Number: 9UT2552
 Local Case: H21335-002
 Substance: 0
 Qty Leaked: Not reported
 Abate Method: Not reported
 Local Agency: San Diego
 How Found: Tank Closure
 How Stopped: Not reported
 Source: Unknown
 Cause: Unknown
 Lead Agency: Local Agency
 Case Type: Soil only
 Date Found: 07/08/1987
 Date Stopped: / /
 Confirm Date: / /
 Submit Workplan: Not reported
 Prelim Assess: / /
 Desc Pollution: Not reported
 Remed Plan: / /
 Remed Action: Not reported
 Began Monitor: Not reported
 Release Date: 07/10/1987
 Enforce Date: Not reported
 Closed Date: 11/20/87
 Enforce Type: Not reported
 Pilot Program: LOP
 Basin Number: 908.21
 GW Depth: 12'
 Beneficial Use: Not reported
 NPDES Number: Not reported
 Priority: Low priority. Priority ranking can change over time.
 File Dispn: File discarded, case closed
 Interim Remedial Actions: Yes
 Cleanup and Abatement order Number: Not reported
 Waste Discharge Requirement Number: Not reported

MAP FINDINGS

Map ID
 Direction
 Distance
 Distance (ft.)Site

EDR ID Number
 EPA ID Number

Database(s)

LAUREL STREET ANNEX (Continued)

S102432538

Region: 9
 Status: Case Closed
 Case Number: 9UT504
 Local Case: H21335-001
 Substance: 0
 Qty Leaked: 0
 Abate Method: Not reported
 Local Agency: San Diego
 How Found: Tank Closure
 How Stopped: Close Tank
 Source: Tank
 Cause: Corrosion
 Lead Agency: Local Agency
 Case Type: Soil only
 Date Found: 12/02/1986
 Date Stopped: / /
 Confirm Date: / /
 Submit Workplan: Not reported
 Prelim Assess: 01/19/1987
 Desc Pollution: Not reported
 Remed Plan: / /
 Remed Action: Not reported
 Began Monitor: Not reported
 Release Date: 01/19/1987
 Enforce Date: Not reported
 Closed Date: 11/20/87
 Enforce Type: Not reported
 Pilot Program: LOP
 Basin Number: 908.21
 GW Depth: 12FT
 Beneficial Use: Not reported
 NPDES Number: Not reported
 Priority: Low priority. Priority ranking can change over time.
 File Dispn: File discarded, case closed
 Interim Remedial Actions: Yes
 Cleanup and Abatement order Number: Not reported
 Waste Discharge Requirement Number: Not reported

274

SOLAR TURBINES INC AT0750
1020 W LAUREL ST
SAN DIEGO, CA 92101

SLIC
SWEEPS UST
San Diego Co. HMMD
SAN DIEGO CO. SAM

S100732103
N/A

SLIC:

Region: STATE
Facility Status: Completed - Case Closed
 Status Date: 1987-11-20 00:00:00
 Global Id: T0607302804
 Lead Agency: SAN DIEGO COUNTY LOP
 Lead Agency Case Number: H21335-001
 Latitude: 32.7300351
 Longitude: -117.1721113
 Case Type: Cleanup Program Site
 Case Worker: KH
 Local Agency: SAN DIEGO COUNTY LOP
 RB Case Number: 9UT504
 File Location: Local Agency
 Potential Media Affected: Not reported

MAP FINDINGS

Map ID
 Direction
 Distance
 Distance (ft.)Site

EDR ID Number
 EPA ID Number

Database(s)

SOLAR TURBINES INC AT0750 (Continued)

S100732103

Potential Contaminants of Concern: Not reported
 Site History: Not reported

[Click here to access the California GeoTracker records for this facility:](#)

Region: STATE
Facility Status: Completed - Case Closed
 Status Date: 1987-11-20 00:00:00
 Global Id: T0607301298
 Lead Agency: SAN DIEGO COUNTY LOP
 Lead Agency Case Number: H21335-002
 Latitude: 32.7300351
 Longitude: -117.1721113
 Case Type: Cleanup Program Site
 Case Worker: KH
 Local Agency: SAN DIEGO COUNTY LOP
 RB Case Number: 9UT2552
 File Location: Local Agency
 Potential Media Affected: Not reported
 Potential Contaminants of Concern: Not reported
 Site History: Not reported

[Click here to access the California GeoTracker records for this facility:](#)

SWEEPS UST:

Status: A
 Comp Number: 21335
 Number: 9
 Board Of Equalization: 44-023535
 Ref Date: Not reported
 Act Date: 06-26-92
 Created Date: 02-29-88
 Tank Status: Not reported
 Owner Tank Id: Not reported
 Swrcb Tank Id: Not reported
 Actv Date: Not reported
 Capacity: Not reported
 Tank Use: Not reported
 Stg: Not reported
 Content: Not reported
 Number Of Tanks: Not reported

Status: Not reported
 Comp Number: 21335
 Number: Not reported
 Board Of Equalization: 44-023535
 Ref Date: Not reported
 Act Date: Not reported
 Created Date: Not reported
 Tank Status: Not reported
 Owner Tank Id: Not reported
 Swrcb Tank Id: 37-000-021335-000001
 Actv Date: Not reported
 Capacity: 2000
 Tank Use: M.V. FUEL
 Stg: PRODUCT
 Content: OTHER

MAP FINDINGS

Map ID
 Direction
 Distance
 Distance (ft.)Site

EDR ID Number
 EPA ID Number

Database(s)

SOLAR TURBINES INC AT0750 (Continued)

S100732103

Number Of Tanks: 3
 Status: Not reported
 Comp Number: 21335
 Number: Not reported
 Board Of Equalization: 44-023535
 Ref Date: Not reported
 Act Date: Not reported
 Created Date: Not reported
 Tank Status: Not reported
 Owner Tank Id: Not reported
 Swrcb Tank Id: 37-000-021335-000002
 Actv Date: Not reported
 Capacity: 1000
 Tank Use: M.V. FUEL
 Stg: PRODUCT
 Content: LEADED
 Number Of Tanks: Not reported

Status: Not reported
 Comp Number: 21335
 Number: Not reported
 Board Of Equalization: 44-023535
 Ref Date: Not reported
 Act Date: Not reported
 Created Date: Not reported
 Tank Status: Not reported
 Owner Tank Id: Not reported
 Swrcb Tank Id: 37-000-021335-000003
 Actv Date: Not reported
 Capacity: 2000
 Tank Use: M.V. FUEL
 Stg: PRODUCT
 Content: OTHER
 Number Of Tanks: Not reported

San Diego Co. HMMMD:

Facility ID: 121335
 Inactive Indicator: Active
 Business Code: Not reported
 SIC: Not reported
 Permit Expiration: Not reported
 Owner: SOLAR TURBINES INC
 2nd Name: Not reported
 Mailing Address: P O BOX 85376
 Mailing City,St,Zip: SAN DIEGO, CA 92186
 Map Code/Business Plan on File: Not reported
 Corporate Code: Not reported
 Fire Dept District: Not reported
 Census Tract Number: 61.00
 EPA ID: Not reported
 Gas Station: Not reported
 Inspection Date: Not reported
 Reinspection Date: Not reported
 Inspector Name: Not reported
 Violation Notice Issued: Not reported
 Facility Contact: Not reported

MAP FINDINGS

Map ID
 Direction
 Distance
 Distance (ft.)Site

EDR ID Number
 EPA ID Number

Database(s)

SOLAR TURBINES INC AT0750 (Continued)

S100732103

Delinquent Flag:	Not Delinquent
Last Update:	08/30/10
Last Delinquent Letter:	Not reported
Delinquent Comment:	Not reported
Last Letter Type:	Not reported
Property Owner:	ALADDIN PARKING L P
Property Address:	8730 W SUNSET BLVD 4
Property City,St,Zip:	WEST HOLLYWOOD, CA 90069
Tank Owner:	SOLAR TURBINES INC
Tank Address:	P O BOX 85376
Tank City,St,Zip:	San Diego, CA 92136
Business Plan Acceptance Date:	Not reported
Reinspection Date Y2K Compatible:	Not reported
Facility Phone:	Not reported

HMMD DISCLOSURE INVENTORY:

Item Number:	Not reported
Chemical Name:	Not reported
Case Number:	Not reported
Quantity Stored At One Time:	Not reported
Quantity Stored at One Time:	Not reported
Annual Quantity String:	Not reported
Annual Quantity String:	Not reported
Measurement Units:	Not reported
Carcinogen:	No
1st Hazard Category:	Not reported
2nd Hazard Category:	Not reported

HMMD UNDERGROUND TANKS:

Tank Number:	T001
Tank ID Number:	001
Waste or Product:	2000
Tank Contents:	Not reported

Tank Number:	T002
Tank ID Number:	002
Waste or Product:	1000
Tank Contents:	Not reported

Tank Number:	T003
Tank ID Number:	003
Waste or Product:	2000
Tank Contents:	Not reported

HMMD VIOLATIONS:

Inspection Date:	Not reported
Waste Code:	Not reported
Occurrences:	Not reported
Item Number:	Not reported

HMMD WASTE STREAMS:

Inspection Date:	Not reported
Waste Item #:	Not reported
Waste Code:	Not reported
Waste Name:	Not reported
Qty at Inspection:	Not reported

MAP FINDINGS

Map ID
 Direction
 Distance
 Distance (ft.)Site

EDR ID Number
 EPA ID Number

Database(s)

SOLAR TURBINES INC AT0750 (Continued)

S100732103

Quantity String: Not reported
 Annual Qty: Not reported
 Annual Qty String: Not reported
 Measurement Unit: Not reported
 Treatment Method: Not reported
 Storage Method: Not reported
 Haz Waste Hauler: Not reported
 Waste Desc: Not reported
 Carcinogen: No

SAN DIEGO CO. SAM:

Case Number: H21335-002
 Agency: DEH Site Assessment & Mitigation
Funding: Private - VAP
 FType: Soils Only
 FStatus: 9
 Date: 11/20/1987
 Date Began: 7/10/1987

Case Number: H21335-001
 Agency: DEH Site Assessment & Mitigation
Funding: Private - VAP
 FType: Soils Only
 FStatus: 9
 Date: 11/20/1987
 Date Began: 4/6/1987

275 **DOLLAR-RENT-A-CAR**
1120 LAUREL ST W
SAN DIEGO, CA 92101

LUST S105033114
N/A

275 **1101 WEST LAUREL ST**
1101 WEST LAUREL ST
SAN DIEGO, CA 92101

ERNS 92280142
N/A

[Click this hyperlink](#) while viewing on your computer to access additional ERNS detail in the EDR Site Report.

275 **PHRISTY RENT-A-CAR INC**
1120 W LAUREL
SAN DIEGO, CA 92101

HAZNET S105693477
N/A

HAZNET:
 Gepaid: CAC002551274
 Contact: STEVE PERCEPUL
 Telephone: 9186692609
 Facility Addr2: Not reported
 Mailing Name: Not reported

MAP FINDINGS

Map ID
 Direction
 Distance
 Distance (ft.)Site

EDR ID Number
 EPA ID Number

Database(s)

PHRISTY RENT-A-CAR INC (Continued)

S105693477

Mailing Address: 5310 E 31TH
 Mailing City,St,Zip: TULSA, OK 74135
 Gen County: San Diego
 TSD EPA ID: Not reported
 TSD County: Los Angeles
 Waste Category: Aqueous solution with less than 10% total organic residues
 Disposal Method: Recycler
 Tons: 0.93
 Facility County: Not reported

275

**DOLLAR RENT-A-CAR SYSTEMS
 1120 W LAUREL ST
 SAN DIEGO, CA 92101**

**HIST CORTESE
 HIST UST
 SWEEPS UST
 San Diego Co. HMD**

**U001572556
 N/A**

CORTESE:

Region: CORTESE
 Facility County Code: 37
 Reg By: LTNKA
 Reg Id: 9UT2209

HIST UST:

Region: STATE
 Facility ID: 00000008611
 Facility Type: Other
 Other Type: CAR RENTAL
 Total Tanks: 0001
 Contact Name: ROBERT GRIFFITH
 Telephone: 6192343388
 Owner Name: JOHN DOUGLAS CORPORATION
 Owner Address: 1120 W. LAUREL ST.
 Owner City,St,Zip: SAN DIEGO, CA 92101

Tank Num: 001
 Container Num: 1
 Year Installed: 1972
 Tank Capacity: 00001000
 Tank Used for: PRODUCT
 Type of Fuel: UNLEADED
 Tank Construction: Not reported
 Leak Detection: Pressure Test

SWEEPS UST:

Status: A
 Comp Number: 12035
 Number: 9
 Board Of Equalization: 44-022512
 Ref Date: Not reported
 Act Date: 06-26-92
 Created Date: 02-29-88
 Tank Status: Not reported
 Owner Tank Id: Not reported
 Swrcb Tank Id: Not reported
 Actv Date: Not reported
 Capacity: Not reported
 Tank Use: Not reported
 Stg: Not reported

MAP FINDINGS

Map ID
 Direction
 Distance
 Distance (ft.)Site

EDR ID Number
 EPA ID Number

Database(s)

DOLLAR RENT-A-CAR SYSTEMS (Continued)

U001572556

Content: Not reported
 Number Of Tanks: Not reported

 Status: Not reported
 Comp Number: 12035
 Number: Not reported
 Board Of Equalization: 44-022512
 Ref Date: Not reported
 Act Date: Not reported
 Created Date: Not reported
 Tank Status: Not reported
 Owner Tank Id: Not reported
 Swrcb Tank Id: 37-000-012035-000002
 Actv Date: Not reported
 Capacity: 1000
 Tank Use: M.V. FUEL
 Stg: PRODUCT
 Content: REG UNLEADED
 Number Of Tanks: 1

San Diego Co. HMMD:

Facility ID: 205220
 Inactive Indicator: Active
 Business Code: 6HK21
 SIC: Not reported
 Permit Expiration: Not reported
 Owner: DOLLAR THRIFTY AUTOMOTIVE GROU
 2nd Name: ATTN: JOHN GARRETT
 Mailing Address: 5330 E 31ST ST #100
 Mailing City,St,Zip: TULSA, OK 74135
 Map Code/Business Plan on File: Not reported
 Corporate Code: Not reported
 Fire Dept District: San Diego
 Census Tract Number: 58.00
 EPA ID: Not reported
 Gas Station: Not reported
 Inspection Date: 03/18/10
 Reinspection Date: Not reported
 Inspector Name: SANDERSO
 Violation Notice Issued: Not reported
 Facility Contact: FRANK VASQUEZ
 Delinquent Flag: Not Delinquent
 Last Update: 08/30/10
 Last Delinquent Letter: Not reported
 Delinquent Comment: Not reported
 Last Letter Type: Not reported
 Property Owner: LEONARDINI TRUST (10-9-87)
 Property Address: 1563 ST HELENA HWY S
 Property City,St,Zip: ST HELENA, CA 94574
 Tank Owner: DOLLAR THRIFY RENT-A-CAR
 Tank Address: 1120 W LAUREL ST
 Tank City,St,Zip: San Diego, CA 92101
 Business Plan Acceptance Date: Not reported
 Reinspection Date Y2K Compatible: 03/18/11
 Facility Phone: 619-515-0978

HMMD DISCLOSURE INVENTORY:

MAP FINDINGS

Map ID
 Direction
 Distance
 Distance (ft.)Site

EDR ID Number
 EPA ID Number

Database(s)

DOLLAR RENT-A-CAR SYSTEMS (Continued)

U001572556

Item Number: REG
 Chemical Name: REGULAR UNLEADED UNDERGROUND TANK 112035 T003
 Case Number: 8006-61-9
 Quantity Stored At One Time: Not reported
 Quantity Stored at One Time: Not reported
 Annual Quantity String: Not reported
 Annual Quantity String: Not reported
 Measurement Units: Not reported
 Carcinogen: No
 1st Hazard Category: FIRE
 2nd Hazard Category: ACUTE

Item Number: SOD
 Chemical Name: SODIUM SILICATE SUPER SUD
 Case Number: 6834-92-0
 Quantity Stored At One Time: Not reported
 Quantity Stored at One Time: Not reported
 Annual Quantity String: Not reported
 Annual Quantity String: Not reported
 Measurement Units: Not reported
 Carcinogen: No
 1st Hazard Category: ACUTE
 2nd Hazard Category: CHRONIC

Item Number: SUP
 Chemical Name: SUPER GLASS GLEAM GLASS CLEANER
 Case Number: MIXTURE
 Quantity Stored At One Time: Not reported
 Quantity Stored at One Time: Not reported
 Annual Quantity String: Not reported
 Annual Quantity String: Not reported
 Measurement Units: Not reported
 Carcinogen: No
 1st Hazard Category: ACUTE
 2nd Hazard Category: CHRONIC

HMMD UNDERGROUND TANKS:

Tank Number: T003
 Tank ID Number: NT 1860 UN
 Waste or Product: 5000
 Tank Contents: Not reported

HMMD VIOLATIONS:

Inspection Date: 04/19/07
 Waste Code: Not reported
 Occurrences: Not reported
 Item Number: 2414

Inspection Date: 04/19/07
 Waste Code: Not reported
 Occurrences: Not reported
 Item Number: 2415

Inspection Date: 04/07/09
 Waste Code: Not reported
 Occurrences: Not reported

MAP FINDINGS

Map ID
 Direction
 Distance
 Distance (ft.)Site

EDR ID Number
 EPA ID Number

Database(s)

DOLLAR RENT-A-CAR SYSTEMS (Continued)

U001572556

Item Number: 7003
 Inspection Date: 04/07/09
 Waste Code: Not reported
 Occurrences: Not reported
 Item Number: 7004
 Inspection Date: 04/07/09
 Waste Code: Not reported
 Occurrences: Not reported
 Item Number: 7005
 Inspection Date: 03/18/10
 Waste Code: Not reported
 Occurrences: Not reported
 Item Number: 3762

HMMD WASTE STREAMS:

Inspection Date: Not reported
 Waste Item #: Not reported
 Waste Code: Not reported
 Waste Name: Not reported
 Qnty at Inspection: Not reported
 Quantity String: Not reported
 Annual Qty: Not reported
 Annual Qty String: Not reported
 Measurement Unit: Not reported
 Treatment Method: Not reported
 Storage Method: Not reported
 Haz Waste Hauler: Not reported
 Waste Desc: Not reported
 Carcinogen: No

275

**THRIFTY RENT-A-CAR
 1120 W LAUREL ST
 SAN DIEGO, CA 92101**

**San Diego Co. HMMD S106070790
 N/A**

San Diego Co. HMMD:

Facility ID: 200682
 Inactive Indicator: Active
 Business Code: 6HK21
 SIC: Not reported
 Permit Expiration: Not reported
 Owner: GETAWAY RENT-A-CAR SYS. INC.
 2nd Name: THRIFTY RENT-A-CAR
 Mailing Address: 1120 W LAUREL ST
 Mailing City,St,Zip: SAN DIEGO, CA 92101
 Map Code/Business Plan on File: Not reported
 Corporate Code: Not reported
 Fire Dept District: San Diego
 Census Tract Number: 58.00
 EPA ID: Not reported
 Gas Station: Not reported
 Inspection Date: 01/29/04
 Reinspection Date: Not reported
 Inspector Name: BGARCHIT

MAP FINDINGS

Map ID
 Direction
 Distance
 Distance (ft.)Site

EDR ID Number
 EPA ID Number

Database(s)

THRIFTY RENT-A-CAR (Continued)

S106070790

Violation Notice Issued: Not reported
 Facility Contact: Not reported
 Delinquent Flag: Not Delinquent
 Last Update: 08/30/10
 Last Delinquent Letter: Not reported
 Delinquent Comment: Not reported
 Last Letter Type: Not reported
 Property Owner: LEONARDINI TRUST (10-9-87)
 Property Address: 1563 ST HELENA HWY S
 Property City,St,Zip: ST HELENA, CA 94574
 Tank Owner: Not reported
 Tank Address: Not reported
 Tank City,St,Zip: Not reported
 Business Plan Acceptance Date: Not reported
 Reinspection Date Y2K Compatible: Not reported
 Facility Phone: 619-429-5000

HMMD DISCLOSURE INVENTORY:

Item Number: Not reported
 Chemical Name: Not reported
 Case Number: Not reported
 Quantity Stored At One Time: Not reported
 Quantity Stored at One Time: Not reported
 Annual Quantity String: Not reported
 Annual Quantity String: Not reported
 Measurement Units: Not reported
 Carcinogen: No
 1st Hazard Category: Not reported
 2nd Hazard Category: Not reported

HMMD UNDERGROUND TANKS:

Tank Number: T003
 Tank ID Number: NT1860 UNL
 Waste or Product: 5000
 Tank Contents: Not reported

HMMD VIOLATIONS:

Inspection Date: 09/18/02
 Waste Code: Not reported
 Occurrences: Not reported
 Item Number: 8014

HMMD WASTE STREAMS:

Inspection Date: Not reported
 Waste Item #: Not reported
 Waste Code: Not reported
 Waste Name: Not reported
 Qnty at Inspection: Not reported
 Quantity String: Not reported
 Annual Qty: Not reported
 Annual Qty String: Not reported
 Measurement Unit: Not reported
 Treatment Method: Not reported
 Storage Method: Not reported
 Haz Waste Hauler: Not reported
 Waste Desc: Not reported

MAP FINDINGS

Map ID
 Direction
 Distance
 Distance (ft.)Site

EDR ID Number
 EPA ID Number

Database(s)

THRIFTY RENT-A-CAR (Continued)

S106070790

Carcinogen: No

275

**THRIFTY CAR RENTAL
 1120 W LAUREL ST
 SAN DIEGO, CA 92101**

**LUST
 UST
 San Diego Co. HMMD
 SAN DIEGO CO. SAM**

**U003789317
 N/A**

LUST:

Region: STATE
 Global Id: T0607300974
 Latitude: 32.7298369
 Longitude: -117.173056
 Case Type: LUST Cleanup Site
 Status: Completed - Case Closed
 Status Date: 1996-12-20 00:00:00
 Lead Agency: SAN DIEGO COUNTY LOP
 Case Worker: BG
 Local Agency: Not reported
 RB Case Number: 9UT2209
 LOC Case Number: H12035-001
 File Location: Local Agency
 Potential Media Affect: Not reported
 Potential Contaminants of Concern: Not reported
 Site History: Not reported

[Click here to access the California GeoTracker records for this facility:](#)

UST:

Global ID: 18910
 Latitude: 32.7297
 Longitude: -117.17306

San Diego Co. HMMD:

Facility ID: 112035
 Inactive Indicator: Active
 Business Code: 6HK28
 SIC: Not reported
 Permit Expiration: Not reported
 Owner: GRAVILLA, LLC
 2nd Name: Not reported
 Mailing Address: 2655 N CAMINO DEL RI
 Mailing City,St,Zip: SAN DIEGO, CA 92108
 Map Code/Business Plan on File: Not reported
 Corporate Code: Not reported
 Fire Dept District: San Diego
 Census Tract Number: 58.00
 EPA ID: Not reported
 Gas Station: Not reported
 Inspection Date: 09/18/02
 Reinspection Date: Not reported
 Inspector Name: CFUENTEC
 Violation Notice Issued: Not reported
 Facility Contact: PAUL LAZARR
 Delinquent Flag: Not Delinquent
 Last Update: 08/30/10
 Last Delinquent Letter: Not reported

MAP FINDINGS

Map ID
 Direction
 Distance
 Distance (ft.)Site

EDR ID Number
 EPA ID Number

Database(s)

THRIFTY CAR RENTAL (Continued)

U003789317

Delinquent Comment: Not reported
 Last Letter Type: Not reported
 Property Owner: LEONARDINI TRUST (10-9-87)
 Property Address: 1563 ST HELENA HWY S
 Property City,St,Zip: ST HELENA, CA 94574
 Tank Owner: QUALCAR, INC
 Tank Address: 1120 W LAUREL #285
 Tank City,St,Zip: San Diego, CA 92101
 Business Plan Acceptance Date: Not reported
 Reinspection Date Y2K Compatible: Not reported
 Facility Phone: 619-243-2294

HMMD DISCLOSURE INVENTORY:

Item Number: Not reported
 Chemical Name: Not reported
 Case Number: Not reported
 Quantity Stored At One Time: Not reported
 Quantity Stored at One Time: Not reported
 Annual Quantity String: Not reported
 Annual Quantity String: Not reported
 Measurement Units: Not reported
 Carcinogen: No
 1st Hazard Category: Not reported
 2nd Hazard Category: Not reported

HMMD UNDERGROUND TANKS:

Tank Number: T002
 Tank ID Number: 2
 Waste or Product: 1000
 Tank Contents: Not reported

Tank Number: T003
 Tank ID Number: NT1860 UNL
 Waste or Product: 5000
 Tank Contents: Not reported

HMMD VIOLATIONS:

Inspection Date: 12/06/00
 Waste Code: Not reported
 Occurrences: Not reported
 Item Number: 5920

Inspection Date: 12/06/00
 Waste Code: Not reported
 Occurrences: Not reported
 Item Number: 5921

Inspection Date: 12/06/00
 Waste Code: Not reported
 Occurrences: Not reported
 Item Number: 5922

Inspection Date: 12/06/00
 Waste Code: Not reported
 Occurrences: Not reported
 Item Number: 5923

MAP FINDINGS

Map ID
 Direction
 Distance
 Distance (ft.)Site

EDR ID Number

Database(s) EPA ID Number

THRIFTY CAR RENTAL (Continued)

U003789317

Inspection Date: 12/06/00
 Waste Code: Not reported
 Occurrences: Not reported
 Item Number: 5924

Inspection Date: 12/06/00
 Waste Code: Not reported
 Occurrences: Not reported
 Item Number: 5925

Inspection Date: 12/30/98
 Waste Code: Not reported
 Occurrences: Not reported
 Item Number: 6289

Inspection Date: 12/30/98
 Waste Code: Not reported
 Occurrences: Not reported
 Item Number: 6290

Inspection Date: 12/30/98
 Waste Code: Not reported
 Occurrences: Not reported
 Item Number: 6291

Inspection Date: 12/30/98
 Waste Code: Not reported
 Occurrences: Not reported
 Item Number: 6292

Inspection Date: 12/30/98
 Waste Code: Not reported
 Occurrences: Not reported
 Item Number: 6293

Inspection Date: 12/30/98
 Waste Code: Not reported
 Occurrences: Not reported
 Item Number: 6294

Inspection Date: 10/08/97
 Waste Code: Not reported
 Occurrences: Not reported
 Item Number: 5195

Inspection Date: 10/08/97
 Waste Code: Not reported
 Occurrences: Not reported
 Item Number: 5196

Inspection Date: 10/08/97
 Waste Code: Not reported
 Occurrences: Not reported
 Item Number: 5197

Inspection Date: 10/08/97
 Waste Code: Not reported

MAP FINDINGS

Map ID
 Direction
 Distance
 Distance (ft.)Site

EDR ID Number
 EPA ID Number

Database(s)

THRIFTY CAR RENTAL (Continued)

U003789317

Occurrences: Not reported
 Item Number: 5198

Inspection Date: 10/08/97
 Waste Code: Not reported
 Occurrences: Not reported
 Item Number: 5199

Inspection Date: 10/08/97
 Waste Code: Not reported
 Occurrences: Not reported
 Item Number: 5200

HMMD WASTE STREAMS:

Inspection Date: Not reported
 Waste Item #: Not reported
 Waste Code: Not reported
 Waste Name: Not reported
 Qnty at Inspection: Not reported
 Quantity String: Not reported
 Annual Qty: Not reported
 Annual Qty String: Not reported
 Measurement Unit: Not reported
 Treatment Method: Not reported
 Storage Method: Not reported
 Haz Waste Hauler: Not reported
 Waste Desc: Not reported
 Carcinogen: No

SAN DIEGO CO. SAM:

Case Number: H12035-001
 Agency: DEH Site Assessment & Mitigation
Funding: LOP - Federal Fund
 FType: Soils Only
 FStatus: 9
 Date: 12/20/1996
 Date Began: 3/30/1992

276

**TOW BASIN FACILITY
 3380 N HARBOR DR
 SAN DIEGO, CA 92101**

**HIST Cal-Sites S105689603
 Cortese N/A
 San Diego Co. HMMD
 RESPONSE
 ENVIROSTOR**

HISTORICAL CAL-SITES:

Facility ID: 37870001
 Region: 4
 Region Name: CYPRESS
 Branch: SB
 Branch Name: SO CAL - CYPRESS
 File Name: Not reported
 State Senate District: 01011998
 Status: AWP - ANNUAL WORKPLAN (AWP) - ACTIVE SITE
 Status Name: ANNUAL WORKPLAN - ACTIVE SITE
 Lead Agency: DTSC
 Lead Agency: DEPT OF TOXIC SUBSTANCES CONTROL

MAP FINDINGS

Map ID
 Direction
 Distance
 Distance (ft.)Site

EDR ID Number
 EPA ID Number

Database(s)

TOW BASIN FACILITY (Continued)

S105689603

Facility Type: RP
 Type Name: RESPONSIBLE PARTY
 NPL: Not Listed
 SIC Code: 87
 SIC Name: ENGINEERING & MANAGEMENT SERVICES
 Access: Controlled
 Cortese: Not reported
 Hazardous Ranking Score: Not reported
 Date Site Hazard Ranked: Not reported
 Groundwater Contamination: Not reported
 Staff Member Responsible for Site: ASHAMI
 Supervisor Responsible for Site: Not reported
 Region Water Control Board: SD
 Region Water Control Board Name: SAN DIEGO
 Lat/Long Direction: Not reported
 Lat/Long (dms): 0 0 0 / 0 0 0
 Lat/long Method: Not reported
 Lat/Long Description: Not reported
 State Assembly District Code: 76
 State Senate District Code: 39
 Facility ID: 37870001
 Activity: ORDER
 Activity Name: I/SE, IORSE, FFA, FFSRA, VCA, EA
 AWP Code: VCP
 Proposed Budget: 0
 AWP Completion Date: Not reported
 Revised Due Date: Not reported
 Comments Date: 10271995
 Est Person-Yrs to complete: 0
 Estimated Size: Not reported
 Request to Delete Activity: Not reported
 Activity Status: AWP
 Definition of Status: ANNUAL WORKPLAN - ACTIVE SITE
 Liquids Removed (Gals): 0
 Liquids Treated (Gals): 0
 Action Included Capping: Not reported
 Well Decommissioned: Not reported
 Action Included Fencing: Not reported
 Removal Action Certification: Not reported
 Activity Comments: Not reported
 For Commercial Reuse: 0
 For Industrial Reuse: 0
 For Residential Reuse: 0
 Unknown Type: 0
 Facility ID: 37870001
 Activity: PEA
 Activity Name: PRELIMINARY ENDANGERMENT ASSESSMENT
 AWP Code: Not reported
 Proposed Budget: 0
 AWP Completion Date: Not reported
 Revised Due Date: Not reported
 Comments Date: 03141997
 Est Person-Yrs to complete: 0
 Estimated Size: Not reported
 Request to Delete Activity: Not reported
 Activity Status: AWP
 Definition of Status: ANNUAL WORKPLAN - ACTIVE SITE

MAP FINDINGS

Map ID
 Direction
 Distance
 Distance (ft.)Site

EDR ID Number
 EPA ID Number

Database(s)

TOW BASIN FACILITY (Continued)

S105689603

Liquids Removed (Gals):	0
Liquids Treated (Gals):	0
Action Included Capping:	Not reported
Well Decommissioned:	Not reported
Action Included Fencing:	Not reported
Removal Action Certification:	Not reported
Activity Comments:	Not reported
For Commercial Reuse:	0
For Industrial Reuse:	0
For Residential Reuse:	0
Unknown Type:	0
Facility ID:	37870001
Activity:	CONF
Activity Name:	SITE CONFERENCES FOR SB 923 SITES
AWP Code:	Not reported
Proposed Budget:	0
AWP Completion Date:	Not reported
Revised Due Date:	Not reported
Comments Date:	06241997
Est Person-Yrs to complete:	0
Estimated Size:	Not reported
Request to Delete Activity:	Not reported
Activity Status:	AWP
Definition of Status:	ANNUAL WORKPLAN - ACTIVE SITE
Liquids Removed (Gals):	0
Liquids Treated (Gals):	0
Action Included Capping:	Not reported
Well Decommissioned:	Not reported
Action Included Fencing:	Not reported
Removal Action Certification:	Not reported
Activity Comments:	Not reported
For Commercial Reuse:	0
For Industrial Reuse:	0
For Residential Reuse:	0
Unknown Type:	0
Facility ID:	37870001
Activity:	ORDER
Activity Name:	I/SE, IORSE, FFA, FFSRA, VCA, EA
AWP Code:	Not reported
Proposed Budget:	0
AWP Completion Date:	Not reported
Revised Due Date:	Not reported
Comments Date:	01091998
Est Person-Yrs to complete:	0
Estimated Size:	Not reported
Request to Delete Activity:	Not reported
Activity Status:	AWP
Definition of Status:	ANNUAL WORKPLAN - ACTIVE SITE
Liquids Removed (Gals):	0
Liquids Treated (Gals):	0
Action Included Capping:	Not reported
Well Decommissioned:	Not reported
Action Included Fencing:	Not reported
Removal Action Certification:	Not reported
Activity Comments:	Not reported
For Commercial Reuse:	0
For Industrial Reuse:	0

MAP FINDINGS

Map ID
 Direction
 Distance
 Distance (ft.)Site

EDR ID Number
 EPA ID Number

Database(s)

TOW BASIN FACILITY (Continued)

S105689603

For Residential Reuse:	0
Unknown Type:	0
Facility ID:	37870001
Activity:	PPP
Activity Name:	PUBLIC PARTICIPATION PLAN
AWP Code:	Not reported
Proposed Budget:	0
AWP Completion Date:	Not reported
Revised Due Date:	Not reported
Comments Date:	07261996
Est Person-Yrs to complete:	0
Estimated Size:	Not reported
Request to Delete Activity:	Not reported
Activity Status:	AWP
Definition of Status:	ANNUAL WORKPLAN - ACTIVE SITE
Liquids Removed (Gals):	0
Liquids Treated (Gals):	0
Action Included Capping:	Not reported
Well Decommissioned:	Not reported
Action Included Fencing:	Not reported
Removal Action Certification:	Not reported
Activity Comments:	Not reported
For Commercial Reuse:	0
For Industrial Reuse:	0
For Residential Reuse:	0
Unknown Type:	0
Facility ID:	37870001
Activity:	RIFS
Activity Name:	REMEDIAL INVESTIGATION / FEASIBILITY STUDY
AWP Code:	SOIL
Proposed Budget:	0
AWP Completion Date:	Not reported
Revised Due Date:	Not reported
Comments Date:	06302000
Est Person-Yrs to complete:	0
Estimated Size:	Not reported
Request to Delete Activity:	Not reported
Activity Status:	AWP
Definition of Status:	ANNUAL WORKPLAN - ACTIVE SITE
Liquids Removed (Gals):	0
Liquids Treated (Gals):	0
Action Included Capping:	Not reported
Well Decommissioned:	Not reported
Action Included Fencing:	Not reported
Removal Action Certification:	Not reported
Activity Comments:	Not reported
For Commercial Reuse:	0
For Industrial Reuse:	0
For Residential Reuse:	0
Unknown Type:	0
Facility ID:	37870001
Activity:	RAP
Activity Name:	REMEDIAL ACTION PLAN / RECORD OF DECISION
AWP Code:	SOIL
Proposed Budget:	0
AWP Completion Date:	Not reported
Revised Due Date:	Not reported

MAP FINDINGS

Map ID
 Direction
 Distance
 Distance (ft.)Site

EDR ID Number

Database(s) EPA ID Number

TOW BASIN FACILITY (Continued)

S105689603

Comments Date:	03292002
Est Person-Yrs to complete:	0
Estimated Size:	Not reported
Request to Delete Activity:	Not reported
Activity Status:	AWP
Definition of Status:	ANNUAL WORKPLAN - ACTIVE SITE
Liquids Removed (Gals):	0
Liquids Treated (Gals):	0
Action Included Capping:	Not reported
Well Decommissioned:	Not reported
Action Included Fencing:	Not reported
Removal Action Certification:	Not reported
Activity Comments:	Not reported
For Commercial Reuse:	0
For Industrial Reuse:	0
For Residential Reuse:	0
Unknown Type:	0
Facility ID:	37870001
Activity:	DES
Activity Name:	DESIGN
AWP Code:	SOIL
Proposed Budget:	0
AWP Completion Date:	Not reported
Revised Due Date:	Not reported
Comments Date:	06302003
Est Person-Yrs to complete:	0
Estimated Size:	Not reported
Request to Delete Activity:	Not reported
Activity Status:	AWP
Definition of Status:	ANNUAL WORKPLAN - ACTIVE SITE
Liquids Removed (Gals):	0
Liquids Treated (Gals):	0
Action Included Capping:	Not reported
Well Decommissioned:	Not reported
Action Included Fencing:	Not reported
Removal Action Certification:	Not reported
Activity Comments:	Not reported
For Commercial Reuse:	0
For Industrial Reuse:	0
For Residential Reuse:	0
Unknown Type:	0
Facility ID:	37870001
Activity:	RMDL
Activity Name:	REMEDIAL ACTION (RAP REQUIRED)
AWP Code:	SOIL
Proposed Budget:	0
AWP Completion Date:	12302004
Revised Due Date:	Not reported
Comments Date:	11302004
Est Person-Yrs to complete:	0
Estimated Size:	Not reported
Request to Delete Activity:	Not reported
Activity Status:	AWP
Definition of Status:	ANNUAL WORKPLAN - ACTIVE SITE
Liquids Removed (Gals):	36
Liquids Treated (Gals):	0
Action Included Capping:	Not reported

MAP FINDINGS

Map ID
 Direction
 Distance
 Distance (ft.)Site

EDR ID Number
 EPA ID Number

Database(s)

TOW BASIN FACILITY (Continued)

S105689603

Well Decommissioned:	X
Action Included Fencing:	Not reported
Removal Action Certification:	Not reported
Activity Comments:	APROX. 24 TONS OF SOF DEMOLITION DEBRIS WAS REMOVED FROM THE BUILDING.APPROXIMATELY 142,477 POUNDS OF PCB CONTAMINATED WASTE WAS TRANSPORTEDOFF SITE FOR DISPOSAL.
For Commercial Reuse:	0
For Industrial Reuse:	0
For Residential Reuse:	0
Unknown Type:	0
Facility ID:	37870001
Activity:	RIFS
Activity Name:	REMEDIAL INVESTIGATION / FEASIBILITY STUDY
AWP Code:	GW
Proposed Budget:	0
AWP Completion Date:	06302006
Revised Due Date:	Not reported
Comments Date:	Not reported
Est Person-Yrs to complete:	0
Estimated Size:	Not reported
Request to Delete Activity:	Not reported
Activity Status:	AWP
Definition of Status:	ANNUAL WORKPLAN - ACTIVE SITE
Liquids Removed (Gals):	0
Liquids Treated (Gals):	0
Action Included Capping:	Not reported
Well Decommissioned:	Not reported
Action Included Fencing:	Not reported
Removal Action Certification:	Not reported
Activity Comments:	Not reported
For Commercial Reuse:	0
For Industrial Reuse:	0
For Residential Reuse:	0
Unknown Type:	0
Facility ID:	37870001
Activity:	RAP
Activity Name:	REMEDIAL ACTION PLAN / RECORD OF DECISION
AWP Code:	GW
Proposed Budget:	0
AWP Completion Date:	12312006
Revised Due Date:	Not reported
Comments Date:	Not reported
Est Person-Yrs to complete:	0
Estimated Size:	Not reported
Request to Delete Activity:	Not reported
Activity Status:	AWP
Definition of Status:	ANNUAL WORKPLAN - ACTIVE SITE
Liquids Removed (Gals):	0
Liquids Treated (Gals):	0
Action Included Capping:	Not reported
Well Decommissioned:	Not reported
Action Included Fencing:	Not reported
Removal Action Certification:	Not reported
Activity Comments:	Not reported
For Commercial Reuse:	0
For Industrial Reuse:	0
For Residential Reuse:	0

MAP FINDINGS

Map ID
 Direction
 Distance
 Distance (ft.)Site

EDR ID Number
 EPA ID Number

Database(s)

TOW BASIN FACILITY (Continued)

S105689603

Unknown Type:	0
Facility ID:	37870001
Activity:	DES
Activity Name:	DESIGN
AWP Code:	GW
Proposed Budget:	0
AWP Completion Date:	06302007
Revised Due Date:	Not reported
Comments Date:	Not reported
Est Person-Yrs to complete:	0
Estimated Size:	Not reported
Request to Delete Activity:	Not reported
Activity Status:	AWP
Definition of Status:	ANNUAL WORKPLAN - ACTIVE SITE
Liquids Removed (Gals):	0
Liquids Treated (Gals):	0
Action Included Capping:	Not reported
Well Decommissioned:	Not reported
Action Included Fencing:	Not reported
Removal Action Certification:	Not reported
Activity Comments:	Not reported
For Commercial Reuse:	0
For Industrial Reuse:	0
For Residential Reuse:	0
Unknown Type:	0
Facility ID:	37870001
Activity:	RMDL
Activity Name:	REMEDIAL ACTION (RAP REQUIRED)
AWP Code:	GW
Proposed Budget:	0
AWP Completion Date:	06302008
Revised Due Date:	Not reported
Comments Date:	Not reported
Est Person-Yrs to complete:	0
Estimated Size:	Not reported
Request to Delete Activity:	Not reported
Activity Status:	AWP
Definition of Status:	ANNUAL WORKPLAN - ACTIVE SITE
Liquids Removed (Gals):	0
Liquids Treated (Gals):	0
Action Included Capping:	Not reported
Well Decommissioned:	Not reported
Action Included Fencing:	Not reported
Removal Action Certification:	Not reported
Activity Comments:	Not reported
For Commercial Reuse:	0
For Industrial Reuse:	0
For Residential Reuse:	0
Unknown Type:	0
Facility ID:	37870001
Activity:	OM
Activity Name:	OPERATION & MAINTENANCE
AWP Code:	GW
Proposed Budget:	0
AWP Completion Date:	06302039
Revised Due Date:	Not reported
Comments Date:	Not reported

MAP FINDINGS

Map ID
 Direction
 Distance
 Distance (ft.)Site

EDR ID Number
 EPA ID Number

Database(s)

TOW BASIN FACILITY (Continued)

S105689603

Est Person-Yrs to complete:	0
Estimated Size:	Not reported
Request to Delete Activity:	Not reported
Activity Status:	AWP
Definition of Status:	ANNUAL WORKPLAN - ACTIVE SITE
Liquids Removed (Gals):	0
Liquids Treated (Gals):	0
Action Included Capping:	Not reported
Well Decommissioned:	Not reported
Action Included Fencing:	Not reported
Removal Action Certification:	Not reported
Activity Comments:	Not reported
For Commercial Reuse:	0
For Industrial Reuse:	0
For Residential Reuse:	0
Unknown Type:	0
Facility ID:	37870001
Activity:	CEQA
Activity Name:	CEQA INCLUDING NEGATIVE DECS
AWP Code:	SOIL
Proposed Budget:	0
AWP Completion Date:	Not reported
Revised Due Date:	Not reported
Comments Date:	03292002
Est Person-Yrs to complete:	0
Estimated Size:	Not reported
Request to Delete Activity:	Not reported
Activity Status:	AWP
Definition of Status:	ANNUAL WORKPLAN - ACTIVE SITE
Liquids Removed (Gals):	0
Liquids Treated (Gals):	0
Action Included Capping:	Not reported
Well Decommissioned:	Not reported
Action Included Fencing:	Not reported
Removal Action Certification:	Not reported
Activity Comments:	Not reported
For Commercial Reuse:	0
For Industrial Reuse:	0
For Residential Reuse:	0
Unknown Type:	0
Facility ID:	37870001
Activity:	CERT
Activity Name:	CERTIFICATION
AWP Code:	Not reported
Proposed Budget:	0
AWP Completion Date:	06302009
Revised Due Date:	Not reported
Comments Date:	Not reported
Est Person-Yrs to complete:	0
Estimated Size:	Not reported
Request to Delete Activity:	Not reported
Activity Status:	AWP
Definition of Status:	ANNUAL WORKPLAN - ACTIVE SITE
Liquids Removed (Gals):	0
Liquids Treated (Gals):	0
Action Included Capping:	Not reported
Well Decommissioned:	Not reported

MAP FINDINGS

Map ID
 Direction
 Distance
 Distance (ft.)Site

EDR ID Number
 EPA ID Number

Database(s)

TOW BASIN FACILITY (Continued)

S105689603

Action Included Fencing: Not reported
 Removal Action Certification: Not reported
 Activity Comments: Not reported
 For Commercial Reuse: 0
 For Industrial Reuse: 0
 For Residential Reuse: 0
 Unknown Type: 0
 Alternate Address: 3380 N. HARBOR DRIVE
 Alternate City,St,Zip: SAN DIEGO, CA 92112
 Alternate Address: 3380 N HARBOR DR
 Alternate City,St,Zip: SAN DIEGO, CA 92101
 Background Info: Tow Basin is housed in a building and was used to conduct tests on hydrodynamic designs of boats, ships, submersible vehicles and seaplanes. The Basin is a concrete tub measuring about 300'L X 12'W X 6'D and contaminated with PCBs. The source of PCB contamination in the building has been found to be the paint covering all building surfaces. Additional sources have not been verified. In November 2004, DTSC approved the Final Implementation Report (IR) which addressed the remedial action related to the demolition of the Tow Basin and excavation of contaminated soil. The entire building was demolished and approximately 24 tons of soft demolition debris from the building and 142,477 pounds of PCB contaminated solids were removed and transported off site for disposal.

Comments Date: 01091998
 Comments: The site was removed from the Expedited Remedial Action Program
 Comments Date: 01091998
 Comments: (ERAP) because the PRPs did not sign the agreement.
 Comments Date: 01091998
 Comments: Not reported
 Comments Date: 01091998
 Comments: An Imminent or Substantial Endangerment Order was issued against
 Comments Date: 01091998
 Comments: General Dynamics, Lockheed, and the Port of San Diego.
 Comments Date: 01172003
 Comments: Draft Remedial Design and Implementation Plan was submitted for
 Comments Date: 01172003
 Comments: review after lengthy process of hiring contractors by PRPs.
 Comments Date: 01201999
 Comments: The RI/FS Workplan was approved and implemented in December 1998.
 Comments Date: 01201999
 Comments: The Draft RI Report was submitted on 01/19/99.
 Comments Date: 01201999
 Comments: Not reported
 Comments Date: 02112000
 Comments: The RI Report was approved on 05/05/1999.
 Comments Date: 03292002
 Comments: "Soils" RAP & CEQA completed (Negative Declaration).
 Comments Date: 03292002
 Comments: Groundwater investigation to begin following Soils
 Comments Date: 03292002
 Comments: remediation.
 Comments Date: 04151997
 Comments: Public Participation Plan document was approved on July 26, 1996.
 Comments Date: 05011997
 Comments: PRP search was initiated.
 Comments Date: 06222004

MAP FINDINGS

Map ID
 Direction
 Distance
 Distance (ft.)Site

EDR ID Number

Database(s) EPA ID Number

TOW BASIN FACILITY (Continued)

S105689603

Comments: Draft of Implementation report has been submitted.
 Comments Date: 06241997
 Comments: The Site Conference was held under the Expedited Remedial Action
 Comments Date: 06241997
 Comments: Program (ERAP) under SB923 (1994). The Conference brought to-
 Comments Date: 06241997
 Comments: gether PRPs as well as local and state agencies in an effort to
 Comments Date: 06241997
 Comments: coordinate the site investigation and remediation. An enforce-
 Comments Date: 06241997
 Comments: able agreement will be entered into between DTSC and one or
 Comments Date: 06241997
 Comments: more PRP within the next 90-180 days.
 Comments Date: 06302000
 Comments: Approved RI and FS.
 Comments Date: 06302000
 Comments: Not reported
 Comments Date: 06302003
 Comments: Conditional approval of the Final Remedial Design and
 Comments Date: 06302003
 Comments: Implementation Plan.
 Comments Date: 10271995
 Comments: DTSC entered into a Voluntary Cleanup Agreement with
 Comments Date: 10271995
 Comments: the San Diego Port District to provide oversight of Removal
 Comments Date: 10271995
 Comments: Action activities - subsequently terminated to enter site into
 Comments Date: 10271995
 Comments: Expedited Remedial Action Program (ERAP).
 Comments Date: 11302004
 Comments: DTSC approved the Final Implementation Report (IR) with no
 Comments Date: 11302004
 Comments: further remedial action required for the Site's Soil. As
 Comments Date: 11302004
 Comments: described in the IR, the entire building was demolished and
 Comments Date: 11302004
 Comments: approximately 24 tons of soft demolition debris and
 Comments Date: 11302004
 Comments: approximately 142,477 pounds of PCB contaminated waste were
 Comments Date: 11302004
 Comments: removed and transported off site for disposal.
 Comments Date: 12012001
 Comments: Draft RAP & CEQA Initial Study near approval. Public meeting
 Comments Date: 12012001
 Comments: anticipated for January 2002.
 ID Name: CALSTARS CODE
 ID Value: 400520-00
 Alternate Name: TOW BASIN FACILITY
 Special Programs Code: Not reported
 Special Programs Name: Not reported

Cortese:
 Region: CORTESE
 Envirostor Id: 37870001
 Site/Facility Type: STATE RESPONSE
 Cleanup Status: ACTIVE
 Status Date: 1/1/1998

MAP FINDINGS

Map ID
 Direction
 Distance
 Distance (ft.)Site

EDR ID Number
 EPA ID Number

Database(s)

TOW BASIN FACILITY (Continued)

S105689603

Site Code: 400520
 Latitude: 32.729169444444402
 Longitude: -117.193186111111

San Diego Co. HMMD:

Facility ID: 211425
 Inactive Indicator: Active
 Business Code: 6HK18
 SIC: Not reported
 Permit Expiration: Not reported
 Owner: SAN DIEGO UNIFIED PORT DISTRIC
 2nd Name: Not reported
 Mailing Address: PO BOX 120488
 Mailing City,St,Zip: SAN DIEGO, CA 92119
 Map Code/Business Plan on File: Not reported
 Corporate Code: Not reported
 Fire Dept District: San Diego
 Census Tract Number: 62.00
 EPA ID: Not reported
 Gas Station: Not reported
 Inspection Date: 10/26/09
 Reinspection Date: Not reported
 Inspector Name: SANDERSO
 Violation Notice Issued: Not reported
 Facility Contact: LARRY MCCAULEY, ENV SPECIALIST
 Delinquent Flag: Not Delinquent
 Last Update: 08/30/10
 Last Delinquent Letter: Not reported
 Delinquent Comment: Not reported
 Last Letter Type: Not reported
 Property Owner: LOCKHEED ENGINEERING&SCIENCES
 Property Address: 2625 BAY AREA BLVD A
 Property City,St,Zip: HOUSTON, TX 77058
 Tank Owner: Not reported
 Tank Address: Not reported
 Tank City,St,Zip: Not reported
 Business Plan Acceptance Date: Not reported
 Reinspection Date Y2K Compatible: 04/26/11
 Facility Phone: 619-686-6470

HMMD DISCLOSURE INVENTORY:

Item Number: DIE
 Chemical Name: DIESEL FUEL
 Case Number: 68476-34-6
 Quantity Stored At One Time: Not reported
 Quantity Stored at One Time: Not reported
 Annual Quantity String: Not reported
 Annual Quantity String: Not reported
 Measurement Units: Not reported
 Carcinogen: No
 1st Hazard Category: FIRE
 2nd Hazard Category: CHRONIC

HMMD UNDERGROUND TANKS:

Tank Number: Not reported
 Tank ID Number: Not reported
 Waste or Product: Not reported

MAP FINDINGS

Map ID
 Direction
 Distance
 Distance (ft.)Site

EDR ID Number
 EPA ID Number

Database(s)

TOW BASIN FACILITY (Continued)

S105689603

Tank Contents: Not reported

HMMD VIOLATIONS:

Inspection Date: 10/26/09
 Waste Code: Not reported
 Occurrences: Not reported
 Item Number: 1113

Inspection Date: 10/26/09
 Waste Code: Not reported
 Occurrences: Not reported
 Item Number: 1114

HMMD WASTE STREAMS:

Inspection Date: Not reported
 Waste Item #: Not reported
 Waste Code: Not reported
 Waste Name: Not reported
 Qty at Inspection: Not reported
 Quantity String: Not reported
 Annual Qty: Not reported
 Annual Qty String: Not reported
 Measurement Unit: Not reported
 Treatment Method: Not reported
 Storage Method: Not reported
 Haz Waste Hauler: Not reported
 Waste Desc: Not reported
 Carcinogen: No

AWP:

AWP Facility ID: 37870001
 Region Code: 4
 Region: CYPRESS
 SMBR Branch Code: SB
 SMBR Branch Unit: SO CAL - CYPRESS
 Site Name.: Not reported
 Current Status Date: 01011998
 Current Status: ANNUAL WORKPLAN - ACTIVE SITE
 Lead Agency Code: DTSC
 Lead Agency: DEPT OF TOXIC SUBSTANCES CONTROL
 Facility Type: responsible party
 Awp Site Type: RESPONSIBLE PARTY
 NPL: Not Listed
 Tier Of AWP Site: Not reported
 Source Of Funding: Not reported
 Responsible Staff Member: ASHAMI
 Supervisor Responsible: Not reported
 SIC Code: 87
 Facility SIC: ENGINEERING & MANAGEMENT SERVICES
 RWQCB Code: SD
 RWQCB Associated With Site: SAN DIEGO
 Site Access Controlled: Controlled
 Site Listed HWS List: Not reported
 Hazard Ranking Score: Not reported
 Date Site Hazard Ranked: Not reported

MAP FINDINGS

Map ID
 Direction
 Distance
 Distance (ft.)Site

EDR ID Number
 EPA ID Number

Database(s)

TOW BASIN FACILITY (Continued)

S105689603

Groundwater Contamination: Not reported
 # Of Contamination Sources: 0
 Lat/Long: Not reported
 Lat/Long (dms): 0 0 0 / 0 0 0
 Lat/long Method: Not reported
 Description Of Entity: Not reported
 State Assembly Distt Code: 76
 State Senate District: 39

RESPONSE:

Facility ID: 37870001
 Site Type: State Response
 Site Type Detail: State Response or NPL
 Acres: 1.4099999999999999
 National Priorities List: NO
 Cleanup Oversight Agencies: SMBRP, RWQCB 9 - San Diego
 Lead Agency: RWQCB 9 - San Diego, SMBRP
 Lead Agency Description: Not reported
 Lead Agency Description: DTSC - Site Mitigation And Brownfield Reuse Program
 Project Manager: Not reported
 Supervisor: Manny Alonzo
 Division Branch: Cypress
 Site Code: 400520
 Site Mgmt. Req.: NONE SPECIFIED
 Assembly: 76
 Senate: 39
 Special Program Status: Designation of Single Agency
 Status: Active
 Status Date: 1/1/1998
 Restricted Use: NO
 Funding: Responsible Party
 Latitude: 32.729169444444402
 Longitude: -117.193186111111
 APN: NONE SPECIFIED
 Past Use: PORT, RESEARCH - OTHER
 Potential COC: 30018, 30018
 Confirmed COC: Not reported
 Potential Description: OTH, SED, SOIL, SED, SOIL, SV
 Alias Name: 110033609566
 Alias Type: EPA (FRS #)
 Alias Name: 400520
 Alias Type: Project Code (Site Code)
 Alias Name: 37870001
 Alias Type: Envirostor ID Number

Completed Info:

Completed Area Name: PROJECT WIDE
 Completed Sub Area Name: Not reported
 Completed Document Type: Site Conferences for SB 923 Sites
 Completed Date: 1997-06-24 00:00:00
 Comments: The Site Conference was held under the Expedited Remedial Action Program (ERAP) under SB923 (1994). The Conference brought to- gether PRPs as well as local and state agencies in an effort to coordinate the site investigation and remediation. An enforce- able agreement will be entered into between DTSC and one or more PRP within the next 90-180 days.

MAP FINDINGS

Map ID
 Direction
 Distance
 Distance (ft.)Site

EDR ID Number

Database(s) EPA ID Number

TOW BASIN FACILITY (Continued)

S105689603

Completed Area Name: Bay Sediment/Groundwater OU
 Completed Sub Area Name: Not reported
 Completed Document Type: Monitoring Report
 Completed Date: 2007-08-10 00:00:00
 Comments: Not reported

Completed Area Name: Bay Sediment/Groundwater OU
 Completed Sub Area Name: Not reported
 Completed Document Type: Remedial Investigation Workplan
 Completed Date: 2006-08-07 00:00:00
 Comments: DTSC sent an conditional approval letter for the groundwater assessment workplan on 8/7/06.

Completed Area Name: Soils OU
 Completed Sub Area Name: Not reported
 Completed Document Type: Remedial Action Completion Report
 Completed Date: 2004-11-30 00:00:00
 Comments: DTSC approved the Final Implemenation Report (IR) with no further remedial action required for the Site's Soil. As described in the IR, the entire building was demolished and approximately 24 tons of soft demolition debris and approximately 142,477 pounds of PCB contaminated waste were removed and transported off site for disposal.
 Not reported

Completed Area Name: Soils OU
 Completed Sub Area Name: Not reported
 Completed Document Type: Design/Implementation Workplan
 Completed Date: 2003-06-30 00:00:00
 Comments: Conditional approval of the Final Remedial Design and Implementation Plan.

Completed Area Name: Soils OU
 Completed Sub Area Name: Not reported
 Completed Document Type: Remedial Action Plan
 Completed Date: 2002-03-29 00:00:00
 Comments: "Soils" RAP & CEQA completed (Negative Declaration). Groundwater investigation to begin following Soils remediation.

Completed Area Name: Soils OU
 Completed Sub Area Name: Not reported
 Completed Document Type: Remedial Investigation / Feasibility Study
 Completed Date: 2000-06-30 00:00:00
 Comments: Approved RI and FS.

Completed Area Name: PROJECT WIDE
 Completed Sub Area Name: Not reported
 Completed Document Type: Public Participation Plan / Community Relations Plan
 Completed Date: 1996-07-26 00:00:00
 Comments: Public Participation Plan document was approved on July 26, 1996.

Completed Area Name: PROJECT WIDE
 Completed Sub Area Name: Not reported
 Completed Document Type: Preliminary Endangerment Assessment Report
 Completed Date: 1997-03-14 00:00:00
 Comments: Not reported

Completed Area Name: Bay Sediment/Groundwater OU

MAP FINDINGS

Map ID
 Direction
 Distance
 Distance (ft.)Site

EDR ID Number
 EPA ID Number

Database(s)

TOW BASIN FACILITY (Continued)

S105689603

Completed Sub Area Name: Not reported
 Completed Document Type: Remedial Investigation Workplan
 Completed Date: 2009-10-26 00:00:00
 Comments: Not reported

Completed Area Name: Bay Sediment/Groundwater OU
 Completed Sub Area Name: Not reported
 Completed Document Type: Remedial Investigation Report
 Completed Date: 2009-12-15 00:00:00
 Comments: Not reported

Completed Area Name: Bay Sediment/Groundwater OU
 Completed Sub Area Name: Not reported
 Completed Document Type: Monitoring Report
 Completed Date: 2009-05-20 00:00:00
 Comments: Not reported

Completed Area Name: Soils OU
 Completed Sub Area Name: Not reported
 Completed Document Type: CEQA - Initial Study/ Mitigated Neg. Dec. (MND)
 Completed Date: 2002-03-29 00:00:00
 Comments: Not reported

Completed Area Name: PROJECT WIDE
 Completed Sub Area Name: Not reported
 Completed Document Type: Unilateral Order (I/SE, RAO, CAO, EPA AO)
 Completed Date: 1998-01-09 00:00:00
 Comments: The site was removed from the Expedited Remedial Action Program (ERAP) because the PRPs did not sign the agreement. An Imminent or Substantial Endangerment Order was issued against General Dynamics, Lockheed, and the Port of San Diego.

Completed Area Name: PROJECT WIDE
 Completed Sub Area Name: Not reported
 Completed Document Type: Voluntary Cleanup Agreement
 Completed Date: 1995-10-27 00:00:00
 Comments: DTSC entered into a Voluntary Cleanup Agreement with the San Diego Port District to provide oversight of Removal Action activities - subsequently terminated to enter site into Expedited Remedial Action Program (ERAP).

Future Area Name: Not reported
 Future Sub Area Name: Not reported
 Future Document Type: Not reported
 Future Due Date: Not reported
 Schedule Area Name: Not reported
 Schedule Sub Area Name: Not reported
 Schedule Document Type: Not reported
 Schedule Due Date: Not reported
 Schedule Revised Date: Not reported

ENVIROSTOR:

Site Type: State Response
 Site Type Detailed: State Response or NPL
 Acres: 1.4099999999999999
 NPL: NO
 Regulatory Agencies: SMBRP, RWQCB 9 - San Diego

MAP FINDINGS

Map ID
 Direction
 Distance
 Distance (ft.)Site

EDR ID Number
 EPA ID Number

Database(s)

TOW BASIN FACILITY (Continued)

S105689603

Lead Agency: RWQCB 9 - San Diego,SMBRP
 Program Manager: Not reported
 Supervisor: Manny Alonzo
 Division Branch: Cypress
 Facility ID: 37870001
 Site Code: 400520
 Assembly: 76
 Senate: 39
 Special Program: Designation of Single Agency
 Status: Active
 Status Date: 1/1/1998
 Restricted Use: NO
 Site Mgmt. Req.: NONE SPECIFIED
 Funding: Responsible Party
 Latitude: 32.729169444444402
 Longitude: -117.193186111111
 APN: NONE SPECIFIED
 Past Use: PORT, RESEARCH - OTHER
 Potential COC: 30018, 30018
 Confirmed COC: Not reported
 Potential Description: OTH, SED, SOIL, SED, SOIL, SV
 Alias Name: 110033609566
 Alias Type: EPA (FRS #)
 Alias Name: 400520
 Alias Type: Project Code (Site Code)
 Alias Name: 37870001
 Alias Type: Envirostor ID Number

Completed Info:

Completed Area Name: PROJECT WIDE
 Completed Sub Area Name: Not reported
 Completed Document Type: Site Conferences for SB 923 Sites
 Completed Date: 1997-06-24 00:00:00
 Comments: The Site Conference was held under the Expedited Remedial Action Program (ERAP) under SB923 (1994). The Conference brought to- gether PRPs as well as local and state agencies in an effort to coordinate the site investigation and remediation. An enforce- able agreement will be entered into between DTSC and one or more PRP within the next 90-180 days.

Completed Area Name: Bay Sediment/Groundwater OU
 Completed Sub Area Name: Not reported
 Completed Document Type: Monitoring Report
 Completed Date: 2007-08-10 00:00:00
 Comments: Not reported

Completed Area Name: Bay Sediment/Groundwater OU
 Completed Sub Area Name: Not reported
 Completed Document Type: Remedial Investigation Workplan
 Completed Date: 2006-08-07 00:00:00
 Comments: DTSC sent an coditional approval letter for the groundwater assessment workplan on 8/7/06.

Completed Area Name: Soils OU
 Completed Sub Area Name: Not reported
 Completed Document Type: Remedial Action Completion Report
 Completed Date: 2004-11-30 00:00:00
 Comments: DTSC approved the Final Implementation Report (IR) with no further

MAP FINDINGS

Map ID
 Direction
 Distance
 Distance (ft.)Site

EDR ID Number
 EPA ID Number

Database(s)

TOW BASIN FACILITY (Continued)

S105689603

remedial action required for the Site's Soil. As described in the IR, the entire building was demolished and approximately 24 tons of soft demolition debris and approximately 142,477 pounds of PCB contaminated waste were removed and transported off site for disposal. Not reported

Completed Area Name: Soils OU
 Completed Sub Area Name: Not reported
 Completed Document Type: Design/Implementation Workplan
 Completed Date: 2003-06-30 00:00:00
 Comments: Conditional approval of the Final Remedial Design and Implementation Plan.

Completed Area Name: Soils OU
 Completed Sub Area Name: Not reported
 Completed Document Type: Remedial Action Plan
 Completed Date: 2002-03-29 00:00:00
 Comments: "Soils" RAP & CEQA completed (Negative Declaration). Groundwater investigation to begin following Soils remediation.

Completed Area Name: Soils OU
 Completed Sub Area Name: Not reported
 Completed Document Type: Remedial Investigation / Feasibility Study
 Completed Date: 2000-06-30 00:00:00
 Comments: Approved RI and FS.

Completed Area Name: PROJECT WIDE
 Completed Sub Area Name: Not reported
 Completed Document Type: Public Participation Plan / Community Relations Plan
 Completed Date: 1996-07-26 00:00:00
 Comments: Public Participation Plan document was approved on July 26, 1996.

Completed Area Name: PROJECT WIDE
 Completed Sub Area Name: Not reported
 Completed Document Type: Preliminary Endangerment Assessment Report
 Completed Date: 1997-03-14 00:00:00
 Comments: Not reported

Completed Area Name: Bay Sediment/Groundwater OU
 Completed Sub Area Name: Not reported
 Completed Document Type: Remedial Investigation Workplan
 Completed Date: 2009-10-26 00:00:00
 Comments: Not reported

Completed Area Name: Bay Sediment/Groundwater OU
 Completed Sub Area Name: Not reported
 Completed Document Type: Remedial Investigation Report
 Completed Date: 2009-12-15 00:00:00
 Comments: Not reported

Completed Area Name: Bay Sediment/Groundwater OU
 Completed Sub Area Name: Not reported
 Completed Document Type: Monitoring Report
 Completed Date: 2009-05-20 00:00:00
 Comments: Not reported

Completed Area Name: Soils OU

MAP FINDINGS

Map ID
 Direction
 Distance
 Distance (ft.)Site

EDR ID Number
 EPA ID Number

Database(s)

TOW BASIN FACILITY (Continued)

S105689603

Completed Sub Area Name: Not reported
 Completed Document Type: CEQA - Initial Study/ Mitigated Neg. Dec. (MND)
 Completed Date: 2002-03-29 00:00:00
 Comments: Not reported

Completed Area Name: PROJECT WIDE
 Completed Sub Area Name: Not reported
 Completed Document Type: Unilateral Order (I/SE, RAO, CAO, EPA AO)
 Completed Date: 1998-01-09 00:00:00
 Comments: The site was removed from the Expedited Remedial Action Program (ERAP) because the PRPs did not sign the agreement. An Imminent or Substantial Endangerment Order was issued against General Dynamics, Lockheed, and the Port of San Diego.

Completed Area Name: PROJECT WIDE
 Completed Sub Area Name: Not reported
 Completed Document Type: Voluntary Cleanup Agreement
 Completed Date: 1995-10-27 00:00:00
 Comments: DTSC entered into a Voluntary Cleanup Agreement with the San Diego Port District to provide oversight of Removal Action activities - subsequently terminated to enter site into Expedited Remedial Action Program (ERAP).

Future Area Name: Not reported
 Future Sub Area Name: Not reported
 Future Document Type: Not reported
 Future Due Date: Not reported
 Schedule Area Name: Not reported
 Schedule Sub Area Name: Not reported
 Schedule Document Type: Not reported
 Schedule Due Date: Not reported
 Schedule Revised Date: Not reported

277

**CENTRE CITY AUTOMOTIVE
 2355 INDIA ST
 SAN DIEGO, CA 92101**

**RCRA-SQG 1000419620
 FINDS CAD064476070
 San Diego Co. HMMO
 HAZNET**

RCRA-SQG:

Date form received by agency: 02/27/1986
 Facility name: CENTRE CITY AUTOMOTIVE
 Facility address: 2355 INDIA ST
 SAN DIEGO, CA 92101
 EPA ID: CAD064476070
 Contact: ENVIRONMENTAL MANAGER
 Contact address: 2355 INDIA ST
 SAN DIEGO, CA 92101
 Contact country: US
 Contact telephone: (619) 238-1161
 Contact email: Not reported
 EPA Region: 09
 Classification: Small Small Quantity Generator
 Description: Handler: generates more than 100 and less than 1000 kg of hazardous waste during any calendar month and accumulates less than 6000 kg of hazardous waste at any time; or generates 100 kg or less of hazardous waste during any calendar month, and accumulates more than 1000 kg of hazardous waste at any time

MAP FINDINGS

Map ID
 Direction
 Distance
 Distance (ft.)Site

EDR ID Number

Database(s) EPA ID Number

CENTRE CITY AUTOMOTIVE (Continued)

1000419620

Owner/Operator Summary:

Owner/operator name: CENTRE CITY ENTERPRISES
 Owner/operator address: NOT REQUIRED
 NOT REQUIRED, ME 99999
 Owner/operator country: Not reported
 Owner/operator telephone: (415) 555-1212
 Legal status: Private
 Owner/Operator Type: Owner
 Owner/Op start date: Not reported
 Owner/Op end date: Not reported

Owner/operator name: NOT REQUIRED
 Owner/operator address: NOT REQUIRED
 NOT REQUIRED, ME 99999
 Owner/operator country: Not reported
 Owner/operator telephone: (415) 555-1212
 Legal status: Private
 Owner/Operator Type: Operator
 Owner/Op start date: Not reported
 Owner/Op end date: Not reported

Handler Activities Summary:

U.S. importer of hazardous waste: No
 Mixed waste (haz. and radioactive): Unknown
 Recycler of hazardous waste: No
 Transporter of hazardous waste: No
 Treater, storer or disposer of HW: No
 Underground injection activity: No
 On-site burner exemption: No
 Furnace exemption: No
 Used oil fuel burner: No
 Used oil processor: No
 User oil refiner: No
 Used oil fuel marketer to burner: No
 Used oil Specification marketer: No
 Used oil transfer facility: No
 Used oil transporter: No
 Off-site waste receiver: Verified to be non-commercial

Violation Status: No violations found

FINDS:

Registry ID: 110002654119

Environmental Interest/Information System

RCRAInfo is a national information system that supports the Resource Conservation and Recovery Act (RCRA) program through the tracking of events and activities related to facilities that generate, transport, and treat, store, or dispose of hazardous waste. RCRAInfo allows RCRA program staff to track the notification, permit, compliance, and corrective action activities required under RCRA.

San Diego Co. HMMID:

Facility ID: 112436

MAP FINDINGS

Map ID
 Direction
 Distance
 Distance (ft.)Site

EDR ID Number
 EPA ID Number

Database(s)

CENTRE CITY AUTOMOTIVE (Continued)

1000419620

Inactive Indicator: Active
 Business Code: 6HK26
 SIC: Not reported
 Permit Expiration: Not reported
 Owner: CENTRE CITY AUTOWERKS, INC
 2nd Name: ATTN: NOEL JOSE
 Mailing Address: 2355 INDIA ST
 Mailing City,St,Zip: SAN DIEGO, CA 92101
 Map Code/Business Plan on File: Not reported
 Corporate Code: Not reported
 Fire Dept District: San Diego
 Census Tract Number: 58.00
 EPA ID: CAL000206502
 Gas Station: Not reported
 Inspection Date: 05/25/07
 Reinspection Date: Not reported
 Inspector Name: CFUENTEC
 Violation Notice Issued: Not reported
 Facility Contact: NOEL JOSE
 Delinquent Flag: Not Delinquent
 Last Update: 08/30/10
 Last Delinquent Letter: Not reported
 Delinquent Comment: Not reported
 Last Letter Type: Not reported
 Property Owner: KLARMAN HOWARD L TR
 Property Address: 2375 INDIA ST
 Property City,St,Zip: SAN DIEGO, CA 92101
 Tank Owner: Not reported
 Tank Address: Not reported
 Tank City,St,Zip: Not reported
 Business Plan Acceptance Date: Not reported
 Reinspection Date Y2K Compatible: Not reported
 Facility Phone: 238-1161

HMMD DISCLOSURE INVENTORY:

Item Number: Not reported
 Chemical Name: Not reported
 Case Number: Not reported
 Quantity Stored At One Time: Not reported
 Quantity Stored at One Time: Not reported
 Annual Quantity String: Not reported
 Annual Quantity String: Not reported
 Measurement Units: Not reported
 Carcinogen: No
 1st Hazard Category: Not reported
 2nd Hazard Category: Not reported

HMMD UNDERGROUND TANKS:

Tank Number: Not reported
 Tank ID Number: Not reported
 Waste or Product: Not reported
 Tank Contents: Not reported

HMMD VIOLATIONS:

Inspection Date: 03/30/01
 Waste Code: Not reported
 Occurrences: Not reported

MAP FINDINGS

Map ID
 Direction
 Distance
 Distance (ft.)Site

EDR ID Number

Database(s) EPA ID Number

CENTRE CITY AUTOMOTIVE (Continued)

1000419620

Item Number:	9738
Inspection Date:	03/30/01
Waste Code:	Not reported
Occurrences:	Not reported
Item Number:	9739
Inspection Date:	03/30/01
Waste Code:	Not reported
Occurrences:	Not reported
Item Number:	9740
Inspection Date:	03/30/01
Waste Code:	Not reported
Occurrences:	Not reported
Item Number:	9741
Inspection Date:	03/30/01
Waste Code:	Not reported
Occurrences:	Not reported
Item Number:	9742
Inspection Date:	08/14/01
Waste Code:	Not reported
Occurrences:	Not reported
Item Number:	4296
Inspection Date:	08/14/01
Waste Code:	Not reported
Occurrences:	Not reported
Item Number:	4297
Inspection Date:	08/14/01
Waste Code:	Not reported
Occurrences:	Not reported
Item Number:	4298
Inspection Date:	10/24/02
Waste Code:	Not reported
Occurrences:	Not reported
Item Number:	9603
Inspection Date:	09/30/98
Waste Code:	Not reported
Occurrences:	Not reported
Item Number:	4246

HMMD WASTE STREAMS:

Inspection Date:	Not reported
Waste Item #:	Not reported
Waste Code:	Not reported
Waste Name:	Not reported
Qty at Inspection:	Not reported
Quantity String:	Not reported
Annual Qty:	Not reported
Annual Qty String:	Not reported
Measurement Unit:	Not reported

MAP FINDINGS

Map ID
 Direction
 Distance
 Distance (ft.)Site

EDR ID Number
 EPA ID Number

Database(s)

CENTRE CITY AUTOMOTIVE (Continued)

1000419620

Treatment Method: Not reported
 Storage Method: Not reported
 Haz Waste Hauler: Not reported
 Waste Desc: Not reported
 Carcinogen: No

Facility ID: 208868
 Inactive Indicator: Active
 Business Code: 6HK26
 SIC: Not reported
 Permit Expiration: Not reported
 Owner: RICK GUERIN
 2nd Name: Not reported
 Mailing Address: 2355 INDIA ST
 Mailing City,St,Zip: SAN DIEGO, CA 92101
 Map Code/Business Plan on File: Not reported
 Corporate Code: Not reported
 Fire Dept District: San Diego
 Census Tract Number: 58.00
 EPA ID: CAL000327238
 Gas Station: Not reported
 Inspection Date: 12/19/07
 Reinspection Date: Not reported
 Inspector Name: SANDERSO
 Violation Notice Issued: Not reported
 Facility Contact: RICK GUERIN
 Delinquent Flag: Not Delinquent
 Last Update: 08/30/10
 Last Delinquent Letter: Not reported
 Delinquent Comment: Not reported
 Last Letter Type: Not reported
 Property Owner: KLARMAN HOWARD L TR
 Property Address: 2375 INDIA ST
 Property City,St,Zip: SAN DIEGO, CA 92101
 Tank Owner: Not reported
 Tank Address: Not reported
 Tank City,St,Zip: Not reported
 Business Plan Acceptance Date: Not reported
 Reinspection Date Y2K Compatible: Not reported
 Facility Phone: 619-238-1161

HMMD DISCLOSURE INVENTORY:

Item Number: Not reported
 Chemical Name: Not reported
 Case Number: Not reported
 Quantity Stored At One Time: Not reported
 Quantity Stored at One Time: Not reported
 Annual Quantity String: Not reported
 Annual Quantity String: Not reported
 Measurement Units: Not reported
 Carcinogen: No
 1st Hazard Category: Not reported
 2nd Hazard Category: Not reported

HMMD UNDERGROUND TANKS:

Tank Number: Not reported

MAP FINDINGS

Map ID
 Direction
 Distance
 Distance (ft.)Site

EDR ID Number
 EPA ID Number

Database(s)

CENTRE CITY AUTOMOTIVE (Continued)

1000419620

Tank ID Number: Not reported
 Waste or Product: Not reported
 Tank Contents: Not reported

HMMD VIOLATIONS:

Inspection Date: 12/19/07
 Waste Code: Not reported
 Occurrences: Not reported
 Item Number: 7568

HMMD WASTE STREAMS:

Inspection Date: Not reported
 Waste Item #: Not reported
 Waste Code: Not reported
 Waste Name: Not reported
 Qnty at Inspection: Not reported
 Quantity String: Not reported
 Annual Qty: Not reported
 Annual Qty String: Not reported
 Measurement Unit: Not reported
 Treatment Method: Not reported
 Storage Method: Not reported
 Haz Waste Hauler: Not reported
 Waste Desc: Not reported
 Carcinogen: No

HAZNET:

Gepaid: CAL000206502
 Contact: MELANIE CRUZ/OFFICE MANAGER
 Telephone: 6192381161
 Facility Addr2: Not reported
 Mailing Name: Not reported
 Mailing Address: 2355 INDIA ST
 Mailing City,St,Zip: SAN DIEGO, CA 921010000
 Gen County: San Diego
 TSD EPA ID: Not reported
 TSD County: Los Angeles
 Waste Category: Aqueous solution with less than 10% total organic residues
 Disposal Method: Transfer Station
 Tons: 0.01
 Facility County: Not reported

Gepaid: CAL000174974
 Contact: GROVER HAINSTOCK & JOE COLLEY
 Telephone: 0000000000
 Facility Addr2: Not reported
 Mailing Name: Not reported
 Mailing Address: 2355 INDIA ST
 Mailing City,St,Zip: SAN DIEGO, CA 921010000
 Gen County: San Diego
 TSD EPA ID: CAD099452708
 TSD County: Los Angeles
 Waste Category: Oil/water separation sludge
 Disposal Method: Transfer Station
 Tons: .3627

MAP FINDINGS

Map ID
 Direction
 Distance
 Distance (ft.)Site

EDR ID Number
 EPA ID Number

Database(s)

CENTRE CITY AUTOMOTIVE (Continued)

1000419620

Facility County: San Diego

277

**CENTRE CITY AUTOMOTIVE
 2355 INDIA ST
 SAN DIEGO, CA 92101**

**HIST UST U001572547
 HAZNET N/A**

HIST UST:

Region: STATE
 Facility ID: 00000056543
 Facility Type: Other
 Other Type: GARAGE
 Total Tanks: 0001
 Contact Name: Not reported
 Telephone: 6192381161
 Owner Name: HOWARD KLARMAN
 Owner Address: 2375 INDIA ST
 Owner City,St,Zip: SAN DIEGO, CA 92101

Tank Num: 001
 Container Num: 1
 Year Installed: Not reported
 Tank Capacity: 00000000
 Tank Used for: WASTE
 Type of Fuel: 06
 Tank Construction: Not reported
 Leak Detection: None

HAZNET:

Gepaid: CAL000206502
 Contact: NOEL JOSE-OWNER/PRESIDENT
 Telephone: 6192381161
 Facility Addr2: Not reported
 Mailing Name: Not reported
 Mailing Address: 2355 INDIA ST
 Mailing City,St,Zip: SAN DIEGO, CA 921010000
 Gen County: San Diego
 TSD EPA ID: CAT000613893
 TSD County: San Diego
 Waste Category: Aqueous solution with less than 10% total organic residues
 Disposal Method: Transfer Station
 Tons: 0.03
 Facility County: San Diego

Gepaid: CAL000206502
 Contact: NOEL JOSE-OWNER/PRESIDENT
 Telephone: 6192381161
 Facility Addr2: Not reported
 Mailing Name: Not reported
 Mailing Address: 2355 INDIA ST
 Mailing City,St,Zip: SAN DIEGO, CA 921010000
 Gen County: San Diego
 TSD EPA ID: CAT000613893
 TSD County: Los Angeles
 Waste Category: Aqueous solution with less than 10% total organic residues
 Disposal Method: Transfer Station
 Tons: 0.01
 Facility County: Not reported

MAP FINDINGS

Map ID		EDR ID Number
Direction		
Distance		
Distance (ft.)	Site	Database(s) EPA ID Number

**277 PAYLESS CAR RENTAL
2367/ 2401 INDIA ST
SAN DIEGO, CA 92101**

**HIST CORTESE S102435036
LUST N/A
SWEEPS UST
San Diego Co. HMMD
SAN DIEGO CO. SAM**

CORTESE:

Region:	CORTESE
Facility County Code:	37
Reg By:	LTNKA
Reg Id:	9UT2756

LUST:

Region:	STATE
Global Id:	T0607301512
Latitude:	32.7291879
Longitude:	-117.17064
Case Type:	LUST Cleanup Site
Status:	Completed - Case Closed
Status Date:	2000-07-24 00:00:00
Lead Agency:	SAN DIEGO COUNTY LOP
Case Worker:	DM
Local Agency:	SAN DIEGO COUNTY LOP
RB Case Number:	9UT2756
LOC Case Number:	H15947-001
File Location:	Local Agency
Potential Media Affect:	Other Groundwater (uses other than drinking water)
Potential Contaminants of Concern:	Gasoline
Site History:	Not reported

Click here to access the California GeoTracker records for this facility:

LUST REG 9:

Region:	9
Status:	Case Closed
Case Number:	9UT2756
Local Case:	H15947-001
Substance:	Gasoline
Qty Leaked:	0
Abate Method:	No Action Required - incident is minor, requiring no remedial action
Local Agency:	San Diego
How Found:	Tank Closure
How Stopped:	Close Tank
Source:	Unknown
Cause:	Unknown
Lead Agency:	Local Agency
Case Type:	Other ground water affected
Date Found:	03/28/1994
Date Stopped:	03/28/1994
Confirm Date:	03/28/1994
Submit Workplan:	3/28/94
Prelim Assess:	03/28/1994
Desc Pollution:	Not reported
Remed Plan:	/ /
Remed Action:	Not reported
Began Monitor:	Not reported
Release Date:	03/28/1994
Enforce Date:	5/23/94

MAP FINDINGS

Map ID
 Direction
 Distance
 Distance (ft.)Site

EDR ID Number
 EPA ID Number

Database(s)

PAYLESS CAR RENTAL (Continued)

S102435036

Closed Date: 7/24/00
 Enforce Type: SEL
 Pilot Program: LOP
 Basin Number: 908.21
 GW Depth: 41
 Beneficial Use: NBNB/E
 NPDES Number: Not reported
 Priority: 2B
 File Dispn: File discarded, case closed
 Interim Remedial Actions: Not reported
 Cleanup and Abatement order Number: Not reported
 Waste Discharge Requirement Number: Not reported

SWEEPS UST:

Status: A
 Comp Number: 15947
 Number: 9
 Board Of Equalization: 44-022931
 Ref Date: Not reported
 Act Date: 06-26-92
 Created Date: 02-29-88
 Tank Status: A
 Owner Tank Id: Not reported
 Swrcb Tank Id: 37-000-015947-000001
 Actv Date: Not reported
 Capacity: 3000
 Tank Use: M.V. FUEL
 Stg: P
 Content: REG UNLEADED
 Number Of Tanks: 1

San Diego Co. HMMD:

Facility ID: 115947
 Inactive Indicator: Active
 Business Code: Not reported
 SIC: Not reported
 Permit Expiration: Not reported
 Owner: HOWARD KLARMAN
 2nd Name: Not reported
 Mailing Address: 2367 INDIA ST
 Mailing City, St, Zip: SAN DIEGO, CA 92101
 Map Code/Business Plan on File: Not reported
 Corporate Code: Not reported
 Fire Dept District: San Diego
 Census Tract Number: 58.00
 EPA ID: Not reported
 Gas Station: Not reported
 Inspection Date: 03/28/94
 Reinspection Date: Not reported
 Inspector Name: LEGACY
 Violation Notice Issued: Not reported
 Facility Contact: CHRISTIE WOOD
 Delinquent Flag: Not Delinquent
 Last Update: 08/30/10
 Last Delinquent Letter: Not reported
 Delinquent Comment: Not reported

MAP FINDINGS

Map ID
 Direction
 Distance
 Distance (ft.)Site

EDR ID Number
 EPA ID Number

Database(s)

PAYLESS CAR RENTAL (Continued)

S102435036

Last Letter Type: Not reported
 Property Owner: KLARMAN HOWARD L TR
 Property Address: 2375 INDIA ST
 Property City,St,Zip: SAN DIEGO, CA 92101
 Tank Owner: Not reported
 Tank Address: Not reported
 Tank City,St,Zip: Not reported
 Business Plan Acceptance Date: Not reported
 Reinspection Date Y2K Compatible: Not reported
 Facility Phone: 619-265-2000

HMMD DISCLOSURE INVENTORY:

Item Number: Not reported
 Chemical Name: Not reported
 Case Number: Not reported
 Quantity Stored At One Time: Not reported
 Quantity Stored at One Time: Not reported
 Annual Quantity String: Not reported
 Annual Quantity String: Not reported
 Measurement Units: Not reported
 Carcinogen: No
 1st Hazard Category: Not reported
 2nd Hazard Category: Not reported

HMMD UNDERGROUND TANKS:

Tank Number: T001
 Tank ID Number: 1
 Waste or Product: 3000
 Tank Contents: Not reported

Tank Number: T002
 Tank ID Number: AT3556
 Waste or Product: 1000
 Tank Contents: Not reported

Tank Number: T003
 Tank ID Number: AT3556
 Waste or Product: 500
 Tank Contents: Not reported

HMMD VIOLATIONS:

Inspection Date: 04/07/93
 Waste Code: Not reported
 Occurrences: Not reported
 Item Number: 5379

HMMD WASTE STREAMS:

Inspection Date: Not reported
 Waste Item #: Not reported
 Waste Code: Not reported
 Waste Name: Not reported
 Qnty at Inspection: Not reported
 Quantity String: Not reported
 Annual Qty: Not reported
 Annual Qty String: Not reported
 Measurement Unit: Not reported

MAP FINDINGS

Map ID
 Direction
 Distance
 Distance (ft.)Site

EDR ID Number
 EPA ID Number

Database(s)

PAYLESS CAR RENTAL (Continued)

S102435036

Treatment Method: Not reported
 Storage Method: Not reported
 Haz Waste Hauler: Not reported
 Waste Desc: Not reported
 Carcinogen: No

SAN DIEGO CO. SAM:

Case Number: H15947-001
 Agency: DEH Site Assessment & Mitigation
Funding: LOP - Federal Fund
 FType: GW With No Beneficial Use Designation
 FStatus: 9
 Date: 7/24/2000
 Date Began: 3/28/1994

278

**UOP INC FLUID SYSTEMS DIV
 2980 N HARBOR DRIVE
 SAN DIEGO, CA 92101**

**CERC-NFRAP 1000119218
 CORRACTS CAD020201893
 RCRA-TSDF
 RCRA-NonGen
 FINDS**

CERC-NFRAP:

Site ID: 0900230
 Federal Facility: Not a Federal Facility
 NPL Status: Not on the NPL
 Non NPL Status: Site Reassessment Start Needed

CERCLIS-NFRAP Site Contact Name(s):

Contact Title: Not reported
 Contact Name: Carl Brickner
 Contact Tel: (415) 972-3814

Contact Title: Not reported
 Contact Name: Brunilda Davila
 Contact Tel: (415) 972-3162

Contact Title: Not reported
 Contact Name: Jeff Inglis
 Contact Tel: (415) 972-3095

Contact Title: Not reported
 Contact Name: Karen Jurist
 Contact Tel: (415) 972-3219

Contact Title: Not reported
 Contact Name: Matt Mitguard
 Contact Tel: (415) 972-3096

Program Priority:

Description: RCRA Deferral Audit

Description: RCRA Deferral - New Decision

Description: RCRA Deferral - Further Superfund Assessment

MAP FINDINGS

Map ID
 Direction
 Distance
 Distance (ft.)Site

EDR ID Number
 EPA ID Number

Database(s)

UOP INC FLUID SYSTEMS DIV (Continued)

1000119218

CERCLIS-NFRAP Assessment History:

Action: DISCOVERY
 Date Started: Not reported
 Date Completed: 04/01/1991
 Priority Level: Not reported

Action: PRELIMINARY ASSESSMENT
 Date Started: Not reported
 Date Completed: 09/07/1991
 Priority Level: Deferred to RCRA (Subtitle C)

Action: ARCHIVE SITE
 Date Started: Not reported
 Date Completed: 01/23/1996
 Priority Level: Not reported

CORRACTS:

EPA ID: CAD020201893
 EPA Region: 9
 Area Name: ENTIRE FACILITY
 Actual Date: 3/31/1992
 Action: CA075LO - CA Prioritization, Facility or area was assigned a low corrective action priority
 NAICS Code(s): 325211 333319
 Plastics Material and Resin Manufacturing
 Other Commercial and Service Industry Machinery Manufacturing
 Original schedule date: Not reported
 Schedule end date: Not reported

EPA ID: CAD020201893
 EPA Region: 9
 Area Name: ENTIRE FACILITY
 Actual Date: 9/4/1991
 Action: CA075LO - CA Prioritization, Facility or area was assigned a low corrective action priority
 NAICS Code(s): 325211 333319
 Plastics Material and Resin Manufacturing
 Other Commercial and Service Industry Machinery Manufacturing
 Original schedule date: Not reported
 Schedule end date: Not reported

RCRA-TSDF:

Date form received by agency: 09/21/1993
 Facility name: UOP INC FLUID SYSTEMS DIV
 Facility address: 2980 N HARBOR DRIVE
 SAN DIEGO, CA 92101
 EPA ID: CAD020201893
 Mailing address: 2980 HARBOR DR
 SAN DIEGO, CA 92101
 Contact: Not reported
 Contact address: Not reported
 Not reported
 Contact country: Not reported
 Contact telephone: Not reported

MAP FINDINGS

Map ID
 Direction
 Distance
 Distance (ft.)Site

EDR ID Number
 EPA ID Number

Database(s)

UOP INC FLUID SYSTEMS DIV (Continued)

1000119218

Contact email: Not reported
 EPA Region: 09
 Land type: Facility is not located on Indian land. Additional information is not known.
 Classification: TSD
 Description: Handler is engaged in the treatment, storage or disposal of hazardous waste
 TSD commencement date: Not reported
 Classification: Non-Generator
 Description: Handler: Non-Generators do not presently generate hazardous waste

Owner/Operator Summary:

Owner/operator name: UOP INC
 Owner/operator address: 10 UOP PLAZA
 DES PLAINES, IL 60016
 Owner/operator country: Not reported
 Owner/operator telephone: (312) 391-2000
 Legal status: Private
 Owner/Operator Type: Owner
 Owner/Op start date: Not reported
 Owner/Op end date: Not reported

Owner/operator name: UOP INC
 Owner/operator address: 10 UOP PLAZA
 CITY NOT REPORTED, IL 99999
 Owner/operator country: Not reported
 Owner/operator telephone: (312) 391-2000
 Legal status: Private
 Owner/Operator Type: Operator
 Owner/Op start date: Not reported
 Owner/Op end date: Not reported

Handler Activities Summary:

U.S. importer of hazardous waste: Unknown
 Mixed waste (haz. and radioactive): Unknown
 Recycler of hazardous waste: No
 Transporter of hazardous waste: No
 Treater, storer or disposer of HW: No
 Underground injection activity: No
 On-site burner exemption: Unknown
 Furnace exemption: Unknown
 Used oil fuel burner: No
 Used oil processor: No
 User oil refiner: No
 Used oil fuel marketer to burner: No
 Used oil Specification marketer: No
 Used oil transfer facility: No
 Used oil transporter: No
 Off-site waste receiver: Verified to be non-commercial

Historical Generators:

Date form received by agency: 08/18/1980
 Facility name: UOP INC FLUID SYSTEMS DIV
 Classification: Large Quantity Generator

Corrective Action Summary:

MAP FINDINGS

Map ID
 Direction
 Distance
 Distance (ft.)Site

EDR ID Number
 EPA ID Number

Database(s)

UOP INC FLUID SYSTEMS DIV (Continued)

1000119218

Event date:	01/01/1990
Event:	CA029ST
Event date:	09/04/1991
Event:	CA049PA
Event date:	09/04/1991
Event:	CA Prioritization, Facility or area was assigned a low corrective action priority.
Event date:	09/04/1991
Event:	CA029ST
Event date:	03/30/1992
Event:	Stabilization Measures Evaluation, This facility is not amenable to stabilization activity at the present time for reasons other than 1- it appears to be technically infeasible or inappropriate (NF) or 2- there is a lack of technical information (IN). Reasons for this conclusion may be the status of closure at the facility, the degree of risk, timing considerations, the status of corrective action work at the facility, or other administrative considerations.
Event date:	03/31/1992
Event:	CA Prioritization, Facility or area was assigned a low corrective action priority.

Facility Has Received Notices of Violations:

Regulation violated:	F - 264.140-150.H
Area of violation:	TSD - Financial Requirements
Date violation determined:	06/17/1988
Date achieved compliance:	11/04/1988
Violation lead agency:	State
Enforcement action:	Not reported
Enforcement action date:	Not reported
Enf. disposition status:	Not reported
Enf. disp. status date:	Not reported
Enforcement lead agency:	Not reported
Proposed penalty amount:	Not reported
Final penalty amount:	Not reported
Paid penalty amount:	Not reported

Regulation violated:	FR - 262.50-60
Area of violation:	Generators - General
Date violation determined:	04/20/1988
Date achieved compliance:	04/20/1988
Violation lead agency:	State
Enforcement action:	Not reported
Enforcement action date:	Not reported
Enf. disposition status:	Not reported
Enf. disp. status date:	Not reported
Enforcement lead agency:	Not reported
Proposed penalty amount:	Not reported
Final penalty amount:	Not reported
Paid penalty amount:	Not reported

Evaluation Action Summary:

MAP FINDINGS

Map ID
 Direction
 Distance
 Distance (ft.)Site

EDR ID Number

Database(s) EPA ID Number

UOP INC FLUID SYSTEMS DIV (Continued)

1000119218

Evaluation date:	06/17/1988
Evaluation:	FINANCIAL RECORD REVIEW
Area of violation:	TSD - Financial Requirements
Date achieved compliance:	11/04/1988
Evaluation lead agency:	State
Evaluation date:	04/20/1988
Evaluation:	COMPLIANCE EVALUATION INSPECTION ON-SITE
Area of violation:	Generators - General
Date achieved compliance:	04/20/1988
Evaluation lead agency:	State
Evaluation date:	04/20/1988
Evaluation:	COMPLIANCE EVALUATION INSPECTION ON-SITE
Area of violation:	Not reported
Date achieved compliance:	Not reported
Evaluation lead agency:	State
Evaluation date:	12/18/1985
Evaluation:	NON-FINANCIAL RECORD REVIEW
Area of violation:	Not reported
Date achieved compliance:	Not reported
Evaluation lead agency:	State
Evaluation date:	12/18/1985
Evaluation:	COMPLIANCE EVALUATION INSPECTION ON-SITE
Area of violation:	Not reported
Date achieved compliance:	Not reported
Evaluation lead agency:	State
Evaluation date:	11/08/1985
Evaluation:	FINANCIAL RECORD REVIEW
Area of violation:	Not reported
Date achieved compliance:	Not reported
Evaluation lead agency:	State
Evaluation date:	08/26/1985
Evaluation:	FINANCIAL RECORD REVIEW
Area of violation:	Not reported
Date achieved compliance:	Not reported
Evaluation lead agency:	State

FINDS:

Registry ID: 110009529475

Environmental Interest/Information System

RCRAInfo is a national information system that supports the Resource Conservation and Recovery Act (RCRA) program through the tracking of events and activities related to facilities that generate, transport, and treat, store, or dispose of hazardous waste. RCRAInfo allows RCRA program staff to track the notification, permit, compliance, and corrective action activities required under RCRA.

MAP FINDINGS

Map ID
 Direction
 Distance
 Distance (ft.)Site

EDR ID Number

Database(s) EPA ID Number

**278 U.O.P. INC - FLUID SYSTEMS DIVISION
 2980 N HARBOR DRIVE
 SAN DIEGO, CA 92101**

**ENVIROSTOR S109467212
 HWP N/A**

ENVIROSTOR:

Site Type: Corrective Action
 Site Type Detailed: Corrective Action
 Acres: 0
 NPL: NO
 Regulatory Agencies: NONE SPECIFIED
 Lead Agency: NONE SPECIFIED
 Program Manager: Not reported
 Supervisor: * Unknown
 Division Branch: Cypress
 Facility ID: 80001350
 Site Code: Not reported
 Assembly: 76
 Senate: 76
 Special Program: Not reported
 Status: * Inactive
 Status Date: 1/1/2008
 Restricted Use: NO
 Site Mgmt. Req.: NONE SPECIFIED
 Funding: Not reported
 Latitude: 32.728884000000001
 Longitude: -117.18585
 APN: NONE SPECIFIED
 Past Use: NONE SPECIFIED
 Potential COC: NONE SPECIFIED
 Confirmed COC: NONE SPECIFIED
 Potential Description: NONE SPECIFIED
 Alias Name: CAD020201893
 Alias Type: EPA Identification Number
 Alias Name: 80001350
 Alias Type: Envirostor ID Number

Completed Info:

Completed Area Name: PROJECT WIDE
 Completed Sub Area Name: Not reported
 Completed Document Type: Interim Measures Questionnaire
 Completed Date: 1992-03-30 00:00:00
 Comments: Not reported

Completed Area Name: PROJECT WIDE
 Completed Sub Area Name: Not reported
 Completed Document Type: Preliminary Assessment Report
 Completed Date: 1991-09-04 00:00:00
 Comments: Not reported

Future Area Name: Not reported
 Future Sub Area Name: Not reported
 Future Document Type: Not reported
 Future Due Date: Not reported
 Schedule Area Name: Not reported
 Schedule Sub Area Name: Not reported
 Schedule Document Type: Not reported
 Schedule Due Date: Not reported
 Schedule Revised Date: Not reported

MAP FINDINGS

Map ID
 Direction
 Distance
 Distance (ft.)Site

EDR ID Number
 EPA ID Number

Database(s)

U.O.P. INC - FLUID SYSTEMS DIVISION (Continued)

S109467212

HWP:

EPA Id: CAD020201893
 Latitude: 32.728884
 Longitude: -117.18585
 Facility Type: HAZ WASTE - NON-OPERATING
 Cleanup Status: Not reported
 Region: CYPRESS, GEOLOGY CAL SUPPORT
 Permit Maintenance Lead: Not reported
 Permit Renewal Lead: Not reported
 Corrective Action Lead: Not reported
 Supervisor: Not reported
 Site Code: Not reported
 Assembly District: Not reported
 Senate District: Not reported
 Public Information Officer: Not reported
 Facility Status: Not reported
 Site History: Not reported

HWP:

EPA Id: CAD020201893
 Unit Names: CONTAIN1
 Event Description: Initial Submittal
 Actual Date: 1980-11-19 00:00:00
 Doc Comments: Not reported

EPA Id: CAD020201893
 Unit Names: CONTAIN1
 Event Description: Approved Request
 Actual Date: 1988-11-14 00:00:00
 Doc Comments: Not reported

EPA Id: CAD020201893
 Unit Names: CONTAIN1
 Event Description: Applicant Was A Protective Filer
 Actual Date: 1988-05-19 00:00:00
 Doc Comments: Not reported

279

**AZTEC RENT-A-CAR
 2401 PACIFIC HWY
 SAN DIEGO, CA 92101**

**HIST UST U001572535
 SWEEPS UST N/A**

HIST UST:

Region: STATE
 Facility ID: 00000048581
 Facility Type: Other
 Other Type: CAR RENTAL AGENCY
 Total Tanks: 0001
 Contact Name: MICHAEL FAGER
 Telephone: 6192326117
 Owner Name: AZTEC RENT-A-CAR
 Owner Address: 2401 PACIFIC HIGHWAY
 Owner City,St,Zip: SAN DIEGO, CA 92101

Tank Num: 001
 Container Num: 1
 Year Installed: 1980
 Tank Capacity: 00004000

MAP FINDINGS

Map ID
 Direction
 Distance
 Distance (ft.)Site

EDR ID Number
 EPA ID Number

Database(s)

AZTEC RENT-A-CAR (Continued)

U001572535

Tank Used for: PRODUCT
 Type of Fuel: UNLEADED
 Tank Construction: Not reported
 Leak Detection: Stock Inventor

SWEEPS UST:

Status: A
 Comp Number: 8948
 Number: 9
 Board Of Equalization: 44-022423
 Ref Date: Not reported
 Act Date: 06-26-92
 Created Date: 02-29-88
 Tank Status: A
 Owner Tank Id: Not reported
 Swrcb Tank Id: 37-000-008948-000001
 Actv Date: Not reported
 Capacity: 4000
 Tank Use: M.V. FUEL
 Stg: P
 Content: REG UNLEADED
 Number Of Tanks: 1

279

**DOLLAR RENT-A-CAR
 2401 PACIFIC HWY
 SAN DIEGO, CA 92101**

**UST U003789305
 N/A**

UST:

Global ID: 18895
 Latitude: 32.72855
 Longitude: -117.17323

280

**H & R SERVICE
 2270 INDIA ST
 SAN DIEGO, CA 92101**

**HIST UST U001572568
 SWEEPS UST N/A**

HIST UST:

Region: STATE
 Facility ID: 00000047884
 Facility Type: Other
 Other Type: AUTO REPAIR
 Total Tanks: 0002
 Contact Name: ROY RAAS
 Telephone: 6192323714
 Owner Name: ROY RAAS
 Owner Address: 2270 INDIA
 Owner City,St,Zip: SAN DIEGO, CA 92101

Tank Num: 001
 Container Num: 13375
 Year Installed: Not reported
 Tank Capacity: 00000000
 Tank Used for: WASTE
 Type of Fuel: Not reported
 Tank Construction: Not reported
 Leak Detection: Not reported

MAP FINDINGS

Map ID
 Direction
 Distance
 Distance (ft.)Site

EDR ID Number
 EPA ID Number

Database(s)

H & R SERVICE (Continued)

U001572568

Tank Num: 002
 Container Num: 13374
 Year Installed: Not reported
 Tank Capacity: 00000500
 Tank Used for: WASTE
 Type of Fuel: WASTE OIL
 Tank Construction: Not reported
 Leak Detection: None

SWEEPS UST:

Status: A
 Comp Number: 13374
 Number: 9
 Board Of Equalization: 44-022762
 Ref Date: Not reported
 Act Date: 06-26-92
 Created Date: 02-29-88
 Tank Status: Not reported
 Owner Tank Id: Not reported
 Swrcb Tank Id: Not reported
 Actv Date: Not reported
 Capacity: Not reported
 Tank Use: Not reported
 Stg: Not reported
 Content: Not reported
 Number Of Tanks: Not reported

280

POWAY INVESTMENT PROPERTIES
829 W. JUNIPER STREET
SAN DIEGO, CA 92101

ENVIROSTOR S106797677
N/A

ENVIROSTOR:

Site Type: Evaluation
 Site Type Detailed: Evaluation
 Acres: Not reported
 NPL: NO
 Regulatory Agencies: NONE SPECIFIED
 Lead Agency: NONE SPECIFIED
 Program Manager: Not reported
 Supervisor: Referred - Not Assigned
 Division Branch: Cypress
 Facility ID: 37000023
 Site Code: Not reported
 Assembly: 76
 Senate: 39
 Special Program: Not reported
 Status: Refer: 1248 Local Agency
 Status Date: 1/27/2004
 Restricted Use: NO
 Site Mgmt. Req.: NONE SPECIFIED
 Funding: Not Applicable
 Latitude: 32.727982951664501
 Longitude: -117.17078718437401
 APN: NONE SPECIFIED
 Past Use: NONE SPECIFIED
 Potential COC: NONE SPECIFIED
 Confirmed COC: NONE SPECIFIED

MAP FINDINGS

Map ID
 Direction
 Distance
 Distance (ft.)Site

EDR ID Number
 EPA ID Number

Database(s)

POWAY INVESTMENT PROPERTIES (Continued)

S106797677

Potential Description: NONE SPECIFIED
 Alias Name: T06019785246
 Alias Type: GeoTracker Global ID
 Alias Name: 37000023
 Alias Type: Envirostor ID Number

Completed Info:
 Completed Area Name: Not reported
 Completed Sub Area Name: Not reported
 Completed Document Type: Not reported
 Completed Date: Not reported
 Comments: Not reported

Future Area Name: Not reported
 Future Sub Area Name: Not reported
 Future Document Type: Not reported
 Future Due Date: Not reported
 Schedule Area Name: Not reported
 Schedule Sub Area Name: Not reported
 Schedule Document Type: Not reported
 Schedule Due Date: Not reported
 Schedule Revised Date: Not reported

280

**LITTLE ITALY AUTO REPAIR
 811 W JUNIPER ST
 SAN DIEGO, CA 92101**

**San Diego Co. HMMD
 SAN DIEGO CO. SAM**

SLIC

**S104890643
 N/A**

SLIC:
 Region: STATE
Facility Status: Completed - Case Closed
 Status Date: 2003-08-21 00:00:00
 Global Id: T0607390736
 Lead Agency: SAN DIEGO COUNTY LOP
 Lead Agency Case Number: H13374-001
 Latitude: 32.728035
 Longitude: -117.170461
 Case Type: Cleanup Program Site
 Case Worker: EM
 Local Agency: Not reported
 RB Case Number: Not reported
 File Location: Local Agency
 Potential Media Affected: Soil
 Potential Contaminants of Concern: Waste Oil / Motor / Hydraulic / Lubricating
 Site History: Not reported

Click here to access the California GeoTracker records for this facility:

San Diego Co. HMMD:
 Facility ID: 113374
 Inactive Indicator: Active
 Business Code: 6HK18
 SIC: Not reported
 Permit Expiration: Not reported
 Owner: MONICA D. CORRAO-IBARRA
 2nd Name: Not reported
 Mailing Address: 811 W JUNIPER ST
 Mailing City,St,Zip: SAN DIEGO, CA 92101
 Map Code/Business Plan on File: Not reported

MAP FINDINGS

Map ID
 Direction
 Distance
 Distance (ft.)Site

EDR ID Number
 EPA ID Number

Database(s)

LITTLE ITALY AUTO REPAIR (Continued)

S104890643

Corporate Code: Not reported
 Fire Dept District: San Diego
 Census Tract Number: 58.00
 EPA ID: CAD981445968
 Gas Station: Not reported
 Inspection Date: 03/18/03
 Reinspection Date: Not reported
 Inspector Name: CFUENTEC
 Violation Notice Issued: Not reported
 Facility Contact: SABAS IBARRA
 Delinquent Flag: Not Delinquent
 Last Update: 08/30/10
 Last Delinquent Letter: Not reported
 Delinquent Comment: Not reported
 Last Letter Type: Not reported
 Property Owner: DANUBE PROPERTIES INC
 Property Address: 2055 3RD AVE C
 Property City,St,Zip: SAN DIEGO, CA 92101
 Tank Owner: ROY RAAS
 Tank Address: 2270 INDIA ST
 Tank City,St,Zip: San Diego, CA 92101
 Business Plan Acceptance Date: Not reported
 Reinspection Date Y2K Compatible: Not reported
 Facility Phone: 619-237-1217

HMMD DISCLOSURE INVENTORY:

Item Number: Not reported
 Chemical Name: Not reported
 Case Number: Not reported
 Quantity Stored At One Time: Not reported
 Quantity Stored at One Time: Not reported
 Annual Quantity String: Not reported
 Annual Quantity String: Not reported
 Measurement Units: Not reported
 Carcinogen: No
 1st Hazard Category: Not reported
 2nd Hazard Category: Not reported

HMMD UNDERGROUND TANKS:

Tank Number: T001
 Tank ID Number: 13375
 Waste or Product: 0
 Tank Contents: Not reported

Tank Number: T002
 Tank ID Number: 13374
 Waste or Product: 500
 Tank Contents: Not reported

HMMD VIOLATIONS:

Inspection Date: 01/09/01
 Waste Code: Not reported
 Occurrences: Not reported
 Item Number: 6712

Inspection Date: 01/09/01
 Waste Code: Not reported

MAP FINDINGS

Map ID
 Direction
 Distance
 Distance (ft.)Site

EDR ID Number

Database(s) EPA ID Number

LITTLE ITALY AUTO REPAIR (Continued)

S104890643

Occurrences: Not reported
 Item Number: 6713

Inspection Date: 01/09/01
 Waste Code: Not reported
 Occurrences: Not reported
 Item Number: 6714

Inspection Date: 07/19/00
 Waste Code: Not reported
 Occurrences: Not reported
 Item Number: 2691

Inspection Date: 07/19/00
 Waste Code: Not reported
 Occurrences: Not reported
 Item Number: 2692

Inspection Date: 07/19/00
 Waste Code: Not reported
 Occurrences: Not reported
 Item Number: 2693

Inspection Date: 07/19/00
 Waste Code: Not reported
 Occurrences: Not reported
 Item Number: 2694

Inspection Date: 07/19/00
 Waste Code: Not reported
 Occurrences: Not reported
 Item Number: 2695

Inspection Date: 07/19/00
 Waste Code: Not reported
 Occurrences: Not reported
 Item Number: 2696

Inspection Date: 07/19/00
 Waste Code: Not reported
 Occurrences: Not reported
 Item Number: 2697

Inspection Date: 07/19/00
 Waste Code: Not reported
 Occurrences: Not reported
 Item Number: 2698

Inspection Date: 12/28/98
 Waste Code: Not reported
 Occurrences: Not reported
 Item Number: 6211

Inspection Date: 12/28/98
 Waste Code: Not reported
 Occurrences: Not reported
 Item Number: 6212

MAP FINDINGS

Map ID
 Direction
 Distance
 Distance (ft.)Site

EDR ID Number

Database(s) EPA ID Number

LITTLE ITALY AUTO REPAIR (Continued)

S104890643

Inspection Date: 12/28/98
 Waste Code: Not reported
 Occurrences: Not reported
 Item Number: 6213

Inspection Date: 12/28/98
 Waste Code: Not reported
 Occurrences: Not reported
 Item Number: 6214

Inspection Date: 12/28/98
 Waste Code: Not reported
 Occurrences: Not reported
 Item Number: 6215

Inspection Date: 12/28/98
 Waste Code: Not reported
 Occurrences: Not reported
 Item Number: 6216

Inspection Date: 12/28/98
 Waste Code: Not reported
 Occurrences: Not reported
 Item Number: 6217

HMMD WASTE STREAMS:

Inspection Date: Not reported
 Waste Item #: Not reported
 Waste Code: Not reported
 Waste Name: Not reported
 Qnty at Inspection: Not reported
 Quantity String: Not reported
 Annual Qty: Not reported
 Annual Qty String: Not reported
 Measurement Unit: Not reported
 Treatment Method: Not reported
 Storage Method: Not reported
 Haz Waste Hauler: Not reported
 Waste Desc: Not reported
 Carcinogen: No

SAN DIEGO CO. SAM:

Case Number: H13374-001
 Agency: DEH Site Assessment & Mitigation
Funding: Private - VAP
 FType: Soils Only
 FStatus: 9
 Date: 8/21/2003
 Date Began: 5/19/2003

MAP FINDINGS

Map ID
 Direction
 Distance
 Distance (ft.)Site

EDR ID Number
 EPA ID Number

Database(s)

**281 OLIVER FAMILY TRUST
 2230 COLUMBIA ST
 SAN DIEGO, CA 92121**

**HIST CORTESE
 LUST
 San Diego Co. HMMD
 SAN DIEGO CO. SAM**

**S103547693
 N/A**

CORTESE:

Region: CORTESE
 Facility County Code: 37
 Reg By: LTNKA
 Reg Id: 9UT3797

LUST:

Region: STATE
 Global Id: T0607302561
 Latitude: 32.727962
 Longitude: -117.169482
 Case Type: LUST Cleanup Site
 Status: Completed - Case Closed
 Status Date: 1999-04-30 00:00:00
 Lead Agency: SAN DIEGO COUNTY LOP
 Case Worker: DL
 Local Agency: Not reported
 RB Case Number: 9UT3797
 LOC Case Number: H38192-001
 File Location: Local Agency
 Potential Media Affect: Soil
 Potential Contaminants of Concern: Diesel
 Site History: Not reported

[Click here to access the California GeoTracker records for this facility:](#)

LUST REG 9:

Region: 9
 Status: Case Closed
 Case Number: 9UT3797
 Local Case: H38192-001
 Substance: Diesel
 Qty Leaked: 0
 Abate Method: No Action Required - incident is minor, requiring no remedial action
 Local Agency: San Diego
 How Found: Tank Closure
 How Stopped: Close Tank
 Source: Tank
 Cause: Corrosion
 Lead Agency: Local Agency
 Case Type: Soil only
 Date Found: 12/08/1998
 Date Stopped: 12/08/1998
 Confirm Date: 12/29/1998
 Submit Workplan: 1/6/99
 Prelim Assess: / /
 Desc Pollution: Not reported
 Remed Plan: / /
 Remed Action: Not reported
 Began Monitor: Not reported
 Release Date: 12/22/1998
 Enforce Date: Not reported
 Closed Date: 4/30/99

MAP FINDINGS

Map ID
 Direction
 Distance
 Distance (ft.)Site

EDR ID Number
 EPA ID Number

Database(s)

OLIVER FAMILY TRUST (Continued)

S103547693

Enforce Type: Not reported
 Pilot Program: LOP
 Basin Number: 908.21
 GW Depth: >18'
 Beneficial Use: No Beneficial groundwater use
 NPDES Number: Not reported
 Priority: Not reported
 File Dispn: Administratively opened on database, however no file physically exists
 Interim Remedial Actions: Not reported
 Cleanup and Abatement order Number: Not reported
 Waste Discharge Requirement Number: Not reported

San Diego Co. HMMD:

Facility ID: 138192
 Inactive Indicator: Active
 Business Code: 6HK20
 SIC: Not reported
 Permit Expiration: Not reported
 Owner: Not reported
 2nd Name: Not reported
 Mailing Address: Not reported
 Mailing City,St,Zip: Not reported
 Map Code/Business Plan on File: Not reported
 Corporate Code: Not reported
 Fire Dept District: San Diego
 Census Tract Number: 58.00
 EPA ID: Not reported
 Gas Station: Not reported
 Inspection Date: Not reported
 Reinspection Date: Not reported
 Inspector Name: Not reported
 Violation Notice Issued: Not reported
 Facility Contact: FRED OLIVER
 Delinquent Flag: Not Delinquent
 Last Update: 08/30/10
 Last Delinquent Letter: Not reported
 Delinquent Comment: Not reported
 Last Letter Type: Not reported
 Property Owner: OLIVER FAMILY TRUST 04-18-84
 Property Address: 2230 COLUMBIA ST
 Property City,St,Zip: SAN DIEGO, CA 92101
 Tank Owner: Not reported
 Tank Address: Not reported
 Tank City,St,Zip: Not reported
 Business Plan Acceptance Date: Not reported
 Reinspection Date Y2K Compatible: Not reported
 Facility Phone: Not reported

HMMD DISCLOSURE INVENTORY:

Item Number: Not reported
 Chemical Name: Not reported
 Case Number: Not reported
 Quantity Stored At One Time: Not reported
 Quantity Stored at One Time: Not reported
 Annual Quantity String: Not reported
 Annual Quantity String: Not reported
 Measurement Units: Not reported

MAP FINDINGS

Map ID
 Direction
 Distance
 Distance (ft.)Site

EDR ID Number
 EPA ID Number

Database(s)

OLIVER FAMILY TRUST (Continued)

S103547693

Carcinogen: No
 1st Hazard Category: Not reported
 2nd Hazard Category: Not reported

HMMD UNDERGROUND TANKS:

Tank Number: T001
 Tank ID Number: at4215
 Waste or Product: 1000
 Tank Contents: Not reported

HMMD VIOLATIONS:

Inspection Date: Not reported
 Waste Code: Not reported
 Occurrences: Not reported
 Item Number: Not reported

HMMD WASTE STREAMS:

Inspection Date: Not reported
 Waste Item #: Not reported
 Waste Code: Not reported
 Waste Name: Not reported
 Qnty at Inspection: Not reported
 Quantity String: Not reported
 Annual Qty: Not reported
 Annual Qty String: Not reported
 Measurement Unit: Not reported
 Treatment Method: Not reported
 Storage Method: Not reported
 Haz Waste Hauler: Not reported
 Waste Desc: Not reported
 Carcinogen: No

SAN DIEGO CO. SAM:

Case Number: H38192-001
 Agency: DEH Site Assessment & Mitigation
Funding: LOP - Federal Fund
 FType: Soils Only
 FStatus: 9
 Date: 4/30/1999
 Date Began: 12/8/1998

282

**1001 WEST JUNIPER PROPERTY
 1001 W JUNIPER ST
 SAN DIEGO, CA 92101**

**SLIC S107472821
 N/A**

SLIC:

Region: STATE
Facility Status: Completed - Case Closed
 Status Date: 2008-12-17 00:00:00
 Global Id: T06019720467
 Lead Agency: SAN DIEGO COUNTY LOP
 Lead Agency Case Number: H39665-001
 Latitude: 32.727578
 Longitude: -117.172163
 Case Type: Cleanup Program Site

MAP FINDINGS

Map ID		EDR ID Number
Direction		
Distance		
Distance (ft.)Site	Database(s)	EPA ID Number

1001 WEST JUNIPER PROPERTY (Continued)

S107472821

Case Worker: KK
 Local Agency: SAN DIEGO COUNTY LOP
 RB Case Number: Not reported
 File Location: Local Agency
 Potential Media Affected: Not reported
 Potential Contaminants of Concern: Not reported
 Site History: Not reported

[Click here to access the California GeoTracker records for this facility:](#)

**282 VACANT LOT, 1002 W. JUNIPER ST., SD
 1002 W JUNIPER ST
 SAN DIEGO, CA 92101**

**SAN DIEGO CO. SAM S110071738
 N/A**

SAN DIEGO CO. SAM:
 Case Number: H39742-001
 Agency: DEH Site Assessment & Mitigation
Funding: Private - VAP
 FType: Soils Only
 FStatus: 3
 Date: 9/2/2009
 Date Began: 9/3/2009

**283 TELEDYNE RYAN AERONAUTICAL
 2701 HARBOR DR
 SAN DIEGO, CA 92138**

**HIST FTTS 1008190634
 SLIC N/A**

HIST FTTS:
 Case Number: Not reported
 Docket Number: 09-87-0010
 Complaint Issue Date: 12/22/1986
 Abatement Amount: 0.0000
 Proposed Penalty: 63000.0000
 Final Assessment: 48000.0000
 Final Order Date: 08/27/1987
 Close Date: / /
 Violations(s): PCB, Use
 PCB, Label or Marking
 PCB, Dispose
 PCB, Storage
 PCB, Failure to Maintain Records

HIST FTTS INSP:
 Inspection Number: 1986092903379 1
 Region: 09
 Inspection Date: Not reported
 Inspector: SCHMIDT
 Violation occurred: Yes
 Investigation Type: Section 6 PCB Federal Conducted
 Investigation Reason: For Cause, Government
 Legislation Code: TSCA
 Facility Function: User

SLIC:

MAP FINDINGS

Map ID
 Direction
 Distance
 Distance (ft.)Site

EDR ID Number
 EPA ID Number

Database(s)

TELEDYNE RYAN AERONAUTICAL (Continued)

1008190634

Region: STATE
Facility Status: Open - Site Assessment
 Status Date: 2005-05-20 00:00:00
 Global Id: SL209054180
 Lead Agency: SAN DIEGO RWQCB (REGION 9)
 Lead Agency Case Number: H00419-001
 Latitude: 32.7292867261995
 Longitude: -117.184284925461
 Case Type: Cleanup Program Site
 Case Worker: TCA
 Local Agency: SAN DIEGO COUNTY LOP
 RB Case Number: 2090500
 File Location: Regional Board
 Potential Media Affected: Surface water
 Potential Contaminants of Concern: Other Acid or Corrosive, 1,1,1-Trichloroethane (TCA), Tetrachloroethylene (PCE), Trichloroethylene (TCE), Polychlorinated biphenyls (PCBs), Diesel, Gasoline, Waste Oil / Motor / Hydraulic / Lubricating, * * PCB-1248, * * PCB-1260, * Petroleum - Jet Fuel / Aviation
 Site History: Not reported

Click here to access the California GeoTracker records for this facility:

283

**TDY INDUSTRIES, INC.
 2701 HARBOR DR
 SAN DIEGO, CA 92101**

**RCRA-TSDF 1000201840
 RCRA-CESQG CAD008382475
 FINDS
 WMUDS/SWAT
 HIST CORTESE
 LUST
 HIST UST
 MANIFEST
 Notify 65
 HAZNET**

RCRA-TSDF:

Date form received by agency: 04/30/2002
 Facility name: TDY INDUSTRIES, INC.
 Facility address: 2701 NORTH HARBOR DRIVE
 SAN DIEGO, CA 92101
 EPA ID: CAD008382475
 Mailing address: 1000 SIX PPG PLACE
 PITTSBURGH, PA 15222
 Contact: EDGARD BERTAUT
 Contact address: Not reported
 Not reported
 Contact country: Not reported
 Contact telephone: (412) 395-3052
 Contact email: EBERTAUT@ALLEGHENYTECHNOLOGIES.COM
 EPA Region: 09
 Land type: Facility is not located on Indian land. Additional information is not known.
 Classification: TSDF
 Description: Handler is engaged in the treatment, storage or disposal of hazardous waste
 TSD commencement date: Not reported
 Classification: Conditionally Exempt Small Quantity Generator
 Description: Handler: generates 100 kg or less of hazardous waste per calendar month, and accumulates 1000 kg or less of hazardous waste at any time; or generates 1 kg or less of acutely hazardous waste per calendar

MAP FINDINGS

Map ID
 Direction
 Distance
 Distance (ft.)Site

EDR ID Number
 EPA ID Number

Database(s)

TDY INDUSTRIES, INC. (Continued)

1000201840

month, and accumulates at any time: 1 kg or less of acutely hazardous waste; or 100 kg or less of any residue or contaminated soil, waste or other debris resulting from the cleanup of a spill, into or on any land or water, of acutely hazardous waste; or generates 100 kg or less of any residue or contaminated soil, waste or other debris resulting from the cleanup of a spill, into or on any land or water, of acutely hazardous waste during any calendar month, and accumulates at any time: 1 kg or less of acutely hazardous waste; or 100 kg or less of any residue or contaminated soil, waste or other debris resulting from the cleanup of a spill, into or on any land or water, of acutely hazardous waste

Handler Activities Summary:

U.S. importer of hazardous waste: No
 Mixed waste (haz. and radioactive): No
 Recycler of hazardous waste: Unknown
 Transporter of hazardous waste: Unknown
 Treater, storer or disposer of HW: No
 Underground injection activity: Unknown
 On-site burner exemption: Unknown
 Furnace exemption: Unknown
 Used oil fuel burner: Unknown
 Used oil processor: Unknown
 User oil refiner: Unknown
 Used oil fuel marketer to burner: Unknown
 Used oil Specification marketer: Unknown
 Used oil transfer facility: Unknown
 Used oil transporter: Unknown
 Off-site waste receiver: Commercial status unknown

Universal Waste Summary:

Waste type: Batteries
 Accumulated waste on-site: Unknown
 Generated waste on-site: Unknown

Waste type: Lamps
 Accumulated waste on-site: Unknown
 Generated waste on-site: Unknown

Waste type: Pesticides
 Accumulated waste on-site: Unknown
 Generated waste on-site: Unknown

Waste type: Thermostats
 Accumulated waste on-site: Unknown
 Generated waste on-site: Unknown

Historical Generators:

Date form received by agency: 03/04/1999
 Facility name: TDY INDUSTRIES, INC.
 Site name: TELEDYNE RYAN AERONAUTICAL
 Classification: Large Quantity Generator

Date form received by agency: 02/06/1998
 Facility name: TDY INDUSTRIES, INC.
 Site name: TELEDYNE RYAN AERONAUTICAL

MAP FINDINGS

Map ID
 Direction
 Distance
 Distance (ft.)Site

EDR ID Number
 EPA ID Number

Database(s)

TDY INDUSTRIES, INC. (Continued)

1000201840

Classification: Large Quantity Generator

Date form received by agency: 09/01/1996

Facility name: TDY INDUSTRIES, INC.
 Site name: TELEDYNE RYAN AERONAUTICAL
 Classification: Large Quantity Generator

Date form received by agency: 03/27/1996

Facility name: TDY INDUSTRIES, INC.
 Site name: TELEDYNE RYAN AERONAUTICAL
 Classification: Large Quantity Generator

Date form received by agency: 03/31/1994

Facility name: TDY INDUSTRIES, INC.
 Site name: TELEDYNE RYAN AERONAUTICAL CO
 Classification: Large Quantity Generator

Date form received by agency: 03/02/1992

Facility name: TDY INDUSTRIES, INC.
 Site name: TELEDYNE RYAN AERONAUTICALCO
 Classification: Large Quantity Generator

Date form received by agency: 04/13/1990

Facility name: TDY INDUSTRIES, INC.
 Site name: TELEDYNE RYAN AERONAUTICALCO
 Classification: Large Quantity Generator

Date form received by agency: 08/18/1980

Facility name: TDY INDUSTRIES, INC.
 Site name: TELEDYNE RYAN AERONAUTICAL
 Classification: Large Quantity Generator

Date form received by agency: 08/18/1980

Facility name: TDY INDUSTRIES, INC.
 Site name: TELEDYNE RYAN AERONAUTICAL
 Classification: Large Quantity Generator

Hazardous Waste Summary:

Waste code: D001
 Waste name: IGNITABLE HAZARDOUS WASTES ARE THOSE WASTES WHICH HAVE A FLASHPOINT OF LESS THAN 140 DEGREES FAHRENHEIT AS DETERMINED BY A PENSKEY-MARTENS CLOSED CUP FLASH POINT TESTER. ANOTHER METHOD OF DETERMINING THE FLASH POINT OF A WASTE IS TO REVIEW THE MATERIAL SAFETY DATA SHEET, WHICH CAN BE OBTAINED FROM THE MANUFACTURER OR DISTRIBUTOR OF THE MATERIAL. LACQUER THINNER IS AN EXAMPLE OF A COMMONLY USED SOLVENT WHICH WOULD BE CONSIDERED AS IGNITABLE HAZARDOUS WASTE.

Waste code: D002
 Waste name: A WASTE WHICH HAS A PH OF LESS THAN 2 OR GREATER THAN 12.5 IS CONSIDERED TO BE A CORROSIVE HAZARDOUS WASTE. SODIUM HYDROXIDE, A CAUSTIC SOLUTION WITH A HIGH PH, IS OFTEN USED BY INDUSTRIES TO CLEAN OR DEGREASE PARTS. HYDROCHLORIC ACID, A SOLUTION WITH A LOW PH, IS USED BY MANY INDUSTRIES TO CLEAN METAL PARTS PRIOR TO PAINTING. WHEN THESE CAUSTIC OR ACID SOLUTIONS BECOME CONTAMINATED AND MUST BE DISPOSED, THE WASTE WOULD BE A CORROSIVE HAZARDOUS WASTE.

Waste code: D006

MAP FINDINGS

Map ID
 Direction
 Distance
 Distance (ft.)Site

EDR ID Number

Database(s) EPA ID Number

TDY INDUSTRIES, INC. (Continued)

1000201840

Waste name: CADMIUM
 Waste code: D007
 Waste name: CHROMIUM
 Waste code: D008
 Waste name: LEAD

Facility Has Received Notices of Violations:

Regulation violated: FR - 262.10-12.A
 Area of violation: Generators - General
 Date violation determined: 07/30/1993
 Date achieved compliance: 07/30/1998
 Violation lead agency: State
 Enforcement action: Not reported
 Enforcement action date: Not reported
 Enf. disposition status: Not reported
 Enf. disp. status date: Not reported
 Enforcement lead agency: Not reported
 Proposed penalty amount: Not reported
 Final penalty amount: Not reported
 Paid penalty amount: Not reported

Regulation violated: FR - 262.10-12.A
 Area of violation: Generators - General
 Date violation determined: 07/13/1992
 Date achieved compliance: 07/30/1993
 Violation lead agency: State
 Enforcement action: Not reported
 Enforcement action date: Not reported
 Enf. disposition status: Not reported
 Enf. disp. status date: Not reported
 Enforcement lead agency: Not reported
 Proposed penalty amount: Not reported
 Final penalty amount: Not reported
 Paid penalty amount: Not reported

Regulation violated: FR - 262.10-12.A
 Area of violation: Generators - General
 Date violation determined: 11/28/1990
 Date achieved compliance: 07/13/1992
 Violation lead agency: State
 Enforcement action: Not reported
 Enforcement action date: Not reported
 Enf. disposition status: Not reported
 Enf. disp. status date: Not reported
 Enforcement lead agency: Not reported
 Proposed penalty amount: Not reported
 Final penalty amount: Not reported
 Paid penalty amount: Not reported

Regulation violated: FR - 262.10-12.A
 Area of violation: Generators - General
 Date violation determined: 09/02/1986
 Date achieved compliance: 10/14/1986
 Violation lead agency: State
 Enforcement action: Not reported

MAP FINDINGS

Map ID
 Direction
 Distance
 Distance (ft.)Site

EDR ID Number
 EPA ID Number

Database(s)

TDY INDUSTRIES, INC. (Continued)

1000201840

Enforcement action date: Not reported
 Enf. disposition status: Not reported
 Enf. disp. status date: Not reported
 Enforcement lead agency: Not reported
 Proposed penalty amount: Not reported
 Final penalty amount: Not reported
 Paid penalty amount: Not reported

Evaluation Action Summary:

Evaluation date: 07/30/1993
 Evaluation: COMPLIANCE EVALUATION INSPECTION ON-SITE
 Area of violation: Generators - General
 Date achieved compliance: 07/30/1998
 Evaluation lead agency: State Contractor/Grantee

Evaluation date: 07/13/1992
 Evaluation: COMPLIANCE EVALUATION INSPECTION ON-SITE
 Area of violation: Generators - General
 Date achieved compliance: 07/30/1993
 Evaluation lead agency: State Contractor/Grantee

Evaluation date: 11/28/1990
 Evaluation: COMPLIANCE EVALUATION INSPECTION ON-SITE
 Area of violation: Generators - General
 Date achieved compliance: 07/13/1992
 Evaluation lead agency: State Contractor/Grantee

Evaluation date: 09/02/1986
 Evaluation: COMPLIANCE EVALUATION INSPECTION ON-SITE
 Area of violation: Not reported
 Date achieved compliance: Not reported
 Evaluation lead agency: State Contractor/Grantee

Evaluation date: 09/02/1986
 Evaluation: NON-FINANCIAL RECORD REVIEW
 Area of violation: Generators - General
 Date achieved compliance: 10/14/1986
 Evaluation lead agency: State Contractor/Grantee

Evaluation date: 10/19/1985
 Evaluation: FINANCIAL RECORD REVIEW
 Area of violation: Not reported
 Date achieved compliance: Not reported
 Evaluation lead agency: State

FINDS:

Registry ID: 110001199890

Environmental Interest/Information System

NCDB (National Compliance Data Base) supports implementation of the Federal Insecticide, Fungicide, and Rodenticide Act (FIFRA) and the Toxic Substances Control Act (TSCA). The system tracks inspections in regions and states with cooperative agreements, enforcement actions, and settlements.

US EPA TRIS (Toxics Release Inventory System) contains information

MAP FINDINGS

Map ID
 Direction
 Distance
 Distance (ft.)Site

EDR ID Number
 EPA ID Number

Database(s)

TDY INDUSTRIES, INC. (Continued)

1000201840

from facilities on the amounts of over 300 listed toxic chemicals that these facilities release directly to air, water, land, or that are transported off-site.

US National Pollutant Discharge Elimination System (NPDES) module of the Compliance Information System (ICIS) tracks surface water permits issued under the Clean Water Act. Under NPDES, all facilities that discharge pollutants from any point source into waters of the United States are required to obtain a permit. The permit will likely contain limits on what can be discharged, impose monitoring and reporting requirements, and include other provisions to ensure that the discharge does not adversely affect water quality.

RCRAInfo is a national information system that supports the Resource Conservation and Recovery Act (RCRA) program through the tracking of events and activities related to facilities that generate, transport, and treat, store, or dispose of hazardous waste. RCRAInfo allows RCRA program staff to track the notification, permit, compliance, and corrective action activities required under RCRA.

ICIS (Integrated Compliance Information System) is the Integrated Compliance Information System and provides a database that, when complete, will contain integrated Enforcement and Compliance information across most of EPA's programs. The vision for ICIS is to replace EPA's independent databases that contain Enforcement data with a single repository for that information. Currently, ICIS contains all Federal Administrative and Judicial enforcement actions. This information is maintained in ICIS by EPA in the Regional offices and it Headquarters. A future release of ICIS will replace the Permit Compliance System (PCS) which supports the NPDES and will integrate that information with Federal actions already in the system. ICIS also has the capability to track other activities occurring in the Region that support Compliance and Enforcement programs. These include; Incident Tracking, Compliance Assistance, and Compliance Monitoring.

PCS (Permit Compliance System) is a computerized management information system that contains data on National Pollutant Discharge Elimination System (NPDES) permit holding facilities. PCS tracks the permit, compliance, and enforcement status of NPDES facilities.

WMUDS/SWAT:

Edit Date:	Not reported
Complexity:	Category C - Facilities having no waste treatment systems, such as cooling water dischargers or those who must comply through best management practices, facilities with passive waste treatment and disposal systems, such as septic systems with subsurface disposal, or dischargers having waste storage systems with land disposal such as dairy waste ponds.
Primary Waste:	Process Waste (Waste produced as part of the industrial/manufacturing process)
Primary Waste Type:	Hazardous/Influent or Solid Wastes that contain toxic, corrosive, ignitable or reactive substances and must be managed according to applicable DOHS standards.
Secondary Waste:	Not reported
Secondary Waste Type:	Not reported
Base Meridian:	Not reported

MAP FINDINGS

Map ID
 Direction
 Distance
 Distance (ft.)Site

EDR ID Number
 Database(s) EPA ID Number

TDY INDUSTRIES, INC. (Continued)

1000201840

NPID: Tonnage: Regional Board ID: Municipal Solid Waste: Superorder: Open To Public: Waste List: Agency Type: Agency Name: Agency Department: Agency Address: Agency City,St,Zip: Agency Contact: Agency Telephone: Land Owner Name: Land Owner Address: Land Owner City,St,Zip: Land Owner Contact: Land Owner Phone: Region: Facility Type: Facility Description: Facility Telephone: SWAT Facility Name: Primary SIC: Secondary SIC: Comments: Last Facility Editors: Waste Discharge System: Solid Waste Assessment Test Program: Toxic Pits Cleanup Act Program: Resource Conservation Recovery Act: Department of Defence: Solid Waste Assessment Test Program: Threat to Water Quality: Sub Chapter 15: Regional Board Project Officer: Number of WMUDS at Facility: Section Range: RCRA Facility: Waste Discharge Requirements: Self-Monitoring Rept. Frequency: Waste Discharge System ID: Solid Waste Information ID:	Not reported 0 Not reported False False False False Private TELEDYNE RYAN AERONAUTICAL Not reported P.O. BOX 85311 SAN DIEGO ,CA 921385311 GENERAL COUNSEL 6192604305 Not reported Not reported Not reported Not reported Not reported Not reported 9 Industrial - Facility that treats and/or disposes of liquid or semisolid wastes from any servicing, producing, manufacturing or processing operation of whatever nature, including mining, gravel washing, geothermal operations, air conditioning, ship building and repairing, oil production, storage and disposal operations, water pumping. Not reported 6192604392 Not reported 3728 Not reported Not reported Not reported True False False False False Not reported Major Threat to Water Quality. A violation could render unusable a ground water or surface water resource used as a significant drink water supply, require closure of an area used for contact recreation, result in long-term deleterious effects on shell fish spawning or growth areas of aquatic resources, or directly expose the public to toxic substances. True BDK 1 Not reported No Historical - Any regulated facility for which the Regional Board has rescinded all WDRs or consciously allowed an NPDES permit to expire. Annual Submittal 9 000000381 Not reported
--	--

MAP FINDINGS

Map ID
 Direction
 Distance
 Distance (ft.)Site

EDR ID Number

Database(s) EPA ID Number

TDY INDUSTRIES, INC. (Continued)

1000201840

CORTESE:

Region: CORTESE
 Facility County Code: 37
 Reg By: LTNKA
 Reg Id: 9UT1838

Region: CORTESE
 Facility County Code: 37
 Reg By: LTNKA
 Reg Id: 9UT1571

Region: CORTESE
 Facility County Code: 37
 Reg By: LTNKA
 Reg Id: 9UT533

Region: CORTESE
 Facility County Code: 37
 Reg By: LTNKA
 Reg Id: 9UT2239

Region: CORTESE
 Facility County Code: 37
 Reg By: LTNKA
 Reg Id: 9UT2255

LUST REG 9:

Region: 9
 Status: Preliminary site assessment underway
 Case Number: 9UT1571
 Local Case: H00419-002
 Substance: Diesel
 Qty Leaked: Not reported
 Abate Method: Not reported
 Local Agency: San Diego
 How Found: Subsurface Monitoring
 How Stopped: Not reported
 Source: Not reported
 Cause: Not reported
 Lead Agency: Local Agency
 Case Type: Other ground water affected
 Date Found: 10/30/1989
 Date Stopped: / /
 Confirm Date: 10/30/1989
 Submit Workplan: 3/5/90
 Prelim Assess: 06/25/1990
 Desc Pollution: Not reported
 Remed Plan: / /
 Remed Action: Not reported
 Began Monitor: Not reported
 Release Date: 10/30/1989
 Enforce Date: Not reported
 Closed Date: Not reported
 Enforce Type: Not reported
 Pilot Program: LOP
 Basin Number: 908.21

MAP FINDINGS

Map ID
 Direction
 Distance
 Distance (ft.)Site

EDR ID Number
 EPA ID Number

Database(s)

TDY INDUSTRIES, INC. (Continued)

1000201840

GW Depth: 6.5'
 Beneficial Use: No Beneficial groundwater use
 NPDES Number: Not reported
 Priority: 1B
 File Dispn: File discarded, case closed
 Interim Remedial Actions: No
 Cleanup and Abatement order Number: Not reported
 Waste Discharge Requirement Number: Not reported

Region: 9
 Status: Case Closed
 Case Number: 9UT1838
 Local Case: H00419-003
 Substance: Gasoline
 Qty Leaked: Not reported
 Abate Method: Excavate and Dispose - remove contaminated soil and dispose in approved site

Local Agency: San Diego
 How Found: Other Means
 How Stopped: Close Tank
 Source: Unknown
 Cause: Unknown
 Lead Agency: Local Agency
 Case Type: Other ground water affected
 Date Found: 09/24/1990
 Date Stopped: 12/21/1990
 Confirm Date: 10/21/1990
 Submit Workplan: 10/3/90
 Prelim Assess: 08/02/1992
 Desc Pollution: Not reported
 Remed Plan: / /
 Remed Action: Not reported
 Began Monitor: Not reported
 Release Date: 09/24/1990
 Enforce Date: Not reported
 Closed Date: 10/23/00
 Enforce Type: Not reported
 Pilot Program: LOP
 Basin Number: 908.21
 GW Depth: 7'
 Beneficial Use: NBNB/E
 NPDES Number: Not reported
 Priority: 2B
 File Dispn: File discarded, case closed
 Interim Remedial Actions: Yes
 Cleanup and Abatement order Number: Not reported
 Waste Discharge Requirement Number: Not reported

Region: 9
 Status: Case Closed
 Case Number: 9UT2239
 Local Case: H00419-006
 Substance: Diesel
 Qty Leaked: Not reported
 Abate Method: Excavate and Dispose - remove contaminated soil and dispose in approved site
 Local Agency: San Diego

MAP FINDINGS

Map ID
 Direction
 Distance
 Distance (ft.)Site

EDR ID Number
 EPA ID Number

Database(s)

TDY INDUSTRIES, INC. (Continued)

1000201840

How Found: Other Means
 How Stopped: Other Means
 Source: Unknown
 Cause: Unknown
 Lead Agency: Local Agency
 Case Type: Soil only
 Date Found: 05/06/1992
 Date Stopped: 05/06/1992
 Confirm Date: 05/20/1992
 Submit Workplan: Not reported
 Prelim Assess: 05/20/1992
 Desc Pollution: Not reported
 Remed Plan: / /
 Remed Action: 5/20/92
 Began Monitor: Not reported
 Release Date: 05/06/1992
 Enforce Date: Not reported
 Closed Date: 9/29/92
 Enforce Type: Not reported
 Pilot Program: LOP
 Basin Number: 908.21
 GW Depth: 6.5'
 Beneficial Use: Not reported
 NPDES Number: Not reported
 Priority: Low priority. Priority ranking can change over time.
 File Dispn: File discarded, case closed
 Interim Remedial Actions: Yes
 Cleanup and Abatement order Number: Not reported
 Waste Discharge Requirement Number: Not reported

Region: 9
 Status: Case Closed
 Case Number: 9UT2255
 Local Case: H00419-007
 Substance: Diesel
 Qty Leaked: Not reported
 Abate Method: No Action Taken - no action has as yet been taken at the site
 Local Agency: San Diego
 How Found: Tank Closure
 How Stopped: Close Tank
 Source: Unknown
 Cause: Unknown
 Lead Agency: Local Agency
 Case Type: Other ground water affected
 Date Found: 05/27/1992
 Date Stopped: 05/27/1992
 Confirm Date: 06/10/1992
 Submit Workplan: 6/16/92
 Prelim Assess: 12/21/1992
 Desc Pollution: Not reported
 Remed Plan: / /
 Remed Action: Not reported
 Began Monitor: Not reported
 Release Date: 05/27/1992
 Enforce Date: Not reported
 Closed Date: 9/6/94
 Enforce Type: Not reported

MAP FINDINGS

Map ID
 Direction
 Distance
 Distance (ft.)Site

EDR ID Number
 EPA ID Number

Database(s)

TDY INDUSTRIES, INC. (Continued)

1000201840

Pilot Program: LOP
 Basin Number: 908.21
 GW Depth: 11'
 Beneficial Use: No Beneficial groundwater use
 NPDES Number: Not reported
 Priority: 2B
 File Dispn: File discarded, case closed
 Interim Remedial Actions: Yes
 Cleanup and Abatement order Number: Not reported
 Waste Discharge Requirement Number: Not reported

Region: 9
 Status: Case Closed
 Case Number: 9UT533
 Local Case: H00419-001
 Substance: Jet Fuel
 Qty Leaked: 100
 Abate Method: Excavate and Dispose - remove contaminated soil and dispose in approved site

Local Agency: San Diego
 How Found: Tank Closure
 How Stopped: Close Tank
 Source: Tank
 Cause: Overfill
 Lead Agency: Local Agency
 Case Type: Other ground water affected
 Date Found: 02/27/1986
 Date Stopped: 05/14/1986
 Confirm Date: 02/28/1986
 Submit Workplan: Not reported
 Prelim Assess: 01/10/1986
 Desc Pollution: Not reported
 Remed Plan: 02/13/1987
 Remed Action: 8/31/87
 Began Monitor: 9/11/92
 Release Date: 05/14/1986
 Enforce Date: Not reported
 Closed Date: 11/4/92
 Enforce Type: Not reported
 Pilot Program: LOP
 Basin Number: 908.21
 GW Depth: Not reported
 Beneficial Use: NBNB/E
 NPDES Number: Not reported
 Priority: 1B
 File Dispn: File discarded, case closed
 Interim Remedial Actions: Yes
 Cleanup and Abatement order Number: Not reported
 Waste Discharge Requirement Number: Not reported

HIST UST:

Region: STATE
 Facility ID: 00000004646
 Facility Type: Other
 Other Type: MANUFACTURING
 Total Tanks: 0019
 Contact Name: R. P. SCHWARTZ

MAP FINDINGS

Map ID
 Direction
 Distance
 Distance (ft.)Site

EDR ID Number

Database(s) EPA ID Number

TDY INDUSTRIES, INC. (Continued)

1000201840

Telephone: 6192917311
 Owner Name: TELEDYNE RYAN AERONAUTICAL
 Owner Address: 2701 HARBOR DRIVE
 Owner City,St,Zip: SAN DIEGO, CA 92138

Tank Num: 001
 Container Num: 10
 Year Installed: 1942
 Tank Capacity: 00001120
 Tank Used for: PRODUCT
 Type of Fuel: Not reported
 Tank Construction: 6 inches
 Leak Detection: None

Tank Num: 002
 Container Num: 11
 Year Installed: 1956
 Tank Capacity: 00000120
 Tank Used for: WASTE
 Type of Fuel: Not reported
 Tank Construction: 5 inches
 Leak Detection: None

Tank Num: 003
 Container Num: 12
 Year Installed: 1976
 Tank Capacity: 00002000
 Tank Used for: PRODUCT
 Type of Fuel: REGULAR
 Tank Construction: Not reported
 Leak Detection: None

Tank Num: 004
 Container Num: 19
 Year Installed: 1977
 Tank Capacity: 00020000
 Tank Used for: WASTE
 Type of Fuel: DIESEL
 Tank Construction: Not reported
 Leak Detection: None

Tank Num: 005
 Container Num: 1
 Year Installed: 1967
 Tank Capacity: 00000475
 Tank Used for: WASTE
 Type of Fuel: Not reported
 Tank Construction: 5/16 inches
 Leak Detection: None

Tank Num: 006
 Container Num: 2
 Year Installed: 1967
 Tank Capacity: 00000475
 Tank Used for: WASTE
 Type of Fuel: Not reported
 Tank Construction: 5/16 inches

MAP FINDINGS

Map ID
 Direction
 Distance
 Distance (ft.)Site

EDR ID Number

Database(s) EPA ID Number

TDY INDUSTRIES, INC. (Continued)

1000201840

Leak Detection: None

Tank Num: 007
 Container Num: 3
 Year Installed: 1983
 Tank Capacity: 00000120
 Tank Used for: WASTE
 Type of Fuel: Not reported
 Tank Construction: 6 inches
 Leak Detection: Visual

Tank Num: 008
 Container Num: 4
 Year Installed: 1941
 Tank Capacity: 00002000
 Tank Used for: PRODUCT
 Type of Fuel: 06
 Tank Construction: Not reported
 Leak Detection: None

Tank Num: 009
 Container Num: 5
 Year Installed: 1941
 Tank Capacity: 00002000
 Tank Used for: PRODUCT
 Type of Fuel: 06
 Tank Construction: Not reported
 Leak Detection: None

Tank Num: 010
 Container Num: 18
 Year Installed: 1941
 Tank Capacity: 00002000
 Tank Used for: PRODUCT
 Type of Fuel: 06
 Tank Construction: Not reported
 Leak Detection: None

Tank Num: 011
 Container Num: 6
 Year Installed: 1941
 Tank Capacity: 00002000
 Tank Used for: PRODUCT
 Type of Fuel: 06
 Tank Construction: Not reported
 Leak Detection: None

Tank Num: 012
 Container Num: 7
 Year Installed: 1975
 Tank Capacity: 00020000
 Tank Used for: PRODUCT
 Type of Fuel: DIESEL
 Tank Construction: Not reported
 Leak Detection: None

Tank Num: 013

MAP FINDINGS

Map ID
 Direction
 Distance
 Distance (ft.)Site

EDR ID Number

Database(s) EPA ID Number

TDY INDUSTRIES, INC. (Continued)

1000201840

Container Num: 8
 Year Installed: 1945
 Tank Capacity: 00006000
 Tank Used for: PRODUCT
 Type of Fuel: DIESEL
 Tank Construction: Not reported
 Leak Detection: None

Tank Num: 014
 Container Num: 9
 Year Installed: 1945
 Tank Capacity: 00006000
 Tank Used for: PRODUCT
 Type of Fuel: DIESEL
 Tank Construction: Not reported
 Leak Detection: None

Tank Num: 015
 Container Num: 13
 Year Installed: 1982
 Tank Capacity: 00000120
 Tank Used for: WASTE
 Type of Fuel: Not reported
 Tank Construction: 6 inches
 Leak Detection: None

Tank Num: 016
 Container Num: 14
 Year Installed: 1965
 Tank Capacity: 00006000
 Tank Used for: PRODUCT
 Type of Fuel: 06
 Tank Construction: Not reported
 Leak Detection: None

Tank Num: 017
 Container Num: 15
 Year Installed: 1970
 Tank Capacity: 00006000
 Tank Used for: PRODUCT
 Type of Fuel: 06
 Tank Construction: Not reported
 Leak Detection: None

Tank Num: 018
 Container Num: 16
 Year Installed: 1956
 Tank Capacity: 00000550
 Tank Used for: WASTE
 Type of Fuel: Not reported
 Tank Construction: 3/16 inches
 Leak Detection: None

Tank Num: 019
 Container Num: 17
 Year Installed: 1954
 Tank Capacity: 00010000

MAP FINDINGS

Map ID
 Direction
 Distance
 Distance (ft.)Site

EDR ID Number

Database(s) EPA ID Number

TDY INDUSTRIES, INC. (Continued)

1000201840

Tank Used for: PRODUCT
 Type of Fuel: 06
 Tank Construction: Not reported
 Leak Detection: None

NY MANIFEST:

EPA ID: CAD008382475
 Country: USA
 Mailing Name: TELEDYNE RYAN AERONAUTICAL
 Mailing Contact: R W SHEPARD
 Mailing Address: 2701 HARBOR DRIVE
 Mailing Address 2: Not reported
 Mailing City: SAN DIEGO
 Mailing State: CA
 Mailing Zip: 92101
 Mailing Zip4: Not reported
 Mailing Country: USA
 Mailing Phone: 619-291-7311

Document ID: NYB2989944
 Manifest Status: Completed copy
 Trans1 State ID: 11341PNY
 Trans2 State ID: 11278PNY
 Generator Ship Date: 910501
 Trans1 Recv Date: 910501
 Trans2 Recv Date: 910506
 TSD Site Recv Date: 910506
 Part A Recv Date: 910510
 Part B Recv Date: 910515
 Generator EPA ID: CAD008382475
 Trans1 EPA ID: NYD980769947
 Trans2 EPA ID: NYD980769947
 TSDF ID: NYD000632372
 Waste Code: D003 - NON-LISTED REACTIVE WASTES
 Quantity: 00001
 Units: L
 Number of Containers: 001
 Container Type: DM - Metal drums, barrels
 Handling Method: T Chemical, physical, or biological treatment.
 Specific Gravity: 100
 Year: 91

Notify 65:

Date Reported: Not reported
 Staff Initials: Not reported
 Board File Number: Not reported
 Facility Type: Not reported
 Discharge Date: Not reported
 Incident Description: 92113-3639

HAZNET:

Gepaid: CAD008382475
 Contact: EDGARD F. BERTAUT
 Telephone: 4123953052
 Facility Addr2: Not reported

MAP FINDINGS

Map ID
 Direction
 Distance
 Distance (ft.)Site

EDR ID Number

Database(s) EPA ID Number

TDY INDUSTRIES, INC. (Continued)

1000201840

Mailing Name: Not reported
 Mailing Address: 1000 SIX PPG PLACE
 Mailing City,St,Zip: PITTSBURGH, PA 152225311
 Gen County: San Diego
 TSD EPA ID: CAT080013352
 TSD County: Los Angeles
 Waste Category: Aqueous solution with less than 10% total organic residues
 Disposal Method: H039
 Tons: 10.5
 Facility County: San Diego

Gepaid: CAD008382475
 Contact: EDGARD F. BERTAUT
 Telephone: 4123953052
 Facility Addr2: Not reported
 Mailing Name: Not reported
 Mailing Address: 1000 SIX PPG PLACE
 Mailing City,St,Zip: PITTSBURGH, PA 152225311
 Gen County: San Diego
 TSD EPA ID: CAD008302903
 TSD County: Los Angeles
 Waste Category: Polychlorinated biphenyls and material containing PCB's
 Disposal Method: H061
 Tons: 0.3753
 Facility County: San Diego

Gepaid: CAD008382475
 Contact: EDGARD F. BERTAUT
 Telephone: 4123953052
 Facility Addr2: Not reported
 Mailing Name: Not reported
 Mailing Address: 1000 SIX PPG PLACE
 Mailing City,St,Zip: PITTSBURGH, PA 152225311
 Gen County: San Diego
 TSD EPA ID: CAD028409019
 TSD County: Los Angeles
 Waste Category: Liquids with halogenated organic compounds > 1000 mg/l
 Disposal Method: H141
 Tons: 1.97658
 Facility County: San Diego

Gepaid: CAD008382475
 Contact: EDGARD F. BERTAUT
 Telephone: 4123953052
 Facility Addr2: Not reported
 Mailing Name: Not reported
 Mailing Address: 1000 SIX PPG PLACE
 Mailing City,St,Zip: PITTSBURGH, PA 152225311
 Gen County: San Diego
 TSD EPA ID: CAD028409019
 TSD County: Los Angeles
 Waste Category: Other organic solids
 Disposal Method: H141
 Tons: 1
 Facility County: San Diego

Gepaid: CAD008382475

MAP FINDINGS

Map ID
 Direction
 Distance
 Distance (ft.)Site

EDR ID Number
 EPA ID Number

Database(s)

TDY INDUSTRIES, INC. (Continued)

1000201840

Contact: EDGARD F. BERTAUT
 Telephone: 4123953052
 Facility Addr2: Not reported
 Mailing Name: Not reported
 Mailing Address: 1000 SIX PPG PLACE
 Mailing City,St,Zip: PITTSBURGH, PA 152225311
 Gen County: San Diego
 TSD EPA ID: CAD028409019
 TSD County: Los Angeles
 Waste Category: Aqueous solution with metals (restricted levels and Alkaline solution (pH <UN-> 12.5) with metals (antimony, arsenic, barium, beryllium, cadmium, chromium, cobalt, copper, lead, mercury, molybdenum, nickel, selenium, silver, thallium, vanadium, and zinc)
 Disposal Method: H141
 Tons: 0.5838
 Facility County: San Diego

[Click this hyperlink](#) while viewing on your computer to access 6 additional CA_HAZNET: record(s) in the EDR Site Report.

283

**TELEDYNE RYAN AERONAUTICAL
 2701 N HARBOR DR
 SAN DIEGO, CA 92101**

**LUST S100216328
 SWEEPS UST N/A
 CHMIRS
 San Diego Co. HMMD
 HAZNET
 SAN DIEGO CO. SAM
 HWP**

LUST:

Region: STATE
 Global Id: T0607300622
 Latitude: 32.731136927804
 Longitude: -117.187407016754
 Case Type: LUST Cleanup Site
 Status: Completed - Case Closed
 Status Date: 2000-10-23 00:00:00
 Lead Agency: SAN DIEGO COUNTY LOP
 Case Worker: DL
 Local Agency: Not reported
 RB Case Number: 9UT1838
 LOC Case Number: H00419-003
 File Location: Local Agency
 Potential Media Affect: Soil
 Potential Contaminants of Concern: Gasoline
 Site History: Not reported

Click here to access the California GeoTracker records for this facility:

Region: STATE
 Global Id: T0607301021
 Latitude: 32.7299094812709
 Longitude: -117.185196876526
 Case Type: LUST Cleanup Site
 Status: Completed - Case Closed
 Status Date: 1994-09-06 00:00:00
 Lead Agency: SAN DIEGO COUNTY LOP
 Case Worker: DL
 Local Agency: Not reported

MAP FINDINGS

Map ID
 Direction
 Distance
 Distance (ft.)Site

EDR ID Number
 EPA ID Number

Database(s)

TELEDYNE RYAN AERONAUTICAL (Continued)

S100216328

RB Case Number: 9UT2255
 LOC Case Number: H00419-007
 File Location: Local Agency
 Potential Media Affect: Soil
 Potential Contaminants of Concern: Diesel
 Site History: Not reported

[Click here to access the California GeoTracker records for this facility:](#)

Region: STATE
 Global Id: T0607301004
 Latitude: 32.7296928713047
 Longitude: -117.182396650314
 Case Type: LUST Cleanup Site
 Status: Completed - Case Closed
 Status Date: 1992-09-29 00:00:00
 Lead Agency: SAN DIEGO COUNTY LOP
 Case Worker: DL
 Local Agency: Not reported
 RB Case Number: 9UT2239
 LOC Case Number: H00419-006
 File Location: Local Agency
 Potential Media Affect: Soil
 Potential Contaminants of Concern: Diesel
 Site History: Not reported

[Click here to access the California GeoTracker records for this facility:](#)

Region: STATE
 Global Id: T0607300391
 Latitude: 32.7283932004549
 Longitude: -117.181849479675
 Case Type: LUST Cleanup Site
 Status: Completed - Case Closed
 Status Date: 2004-08-11 00:00:00
 Lead Agency: SAN DIEGO COUNTY LOP
 Case Worker: DL
 Local Agency: Not reported
 RB Case Number: 9UT1571
 LOC Case Number: H00419-002
 File Location: Local Agency
 Potential Media Affect: Other Groundwater (uses other than drinking water)
 Potential Contaminants of Concern: Diesel
 Site History: Not reported

[Click here to access the California GeoTracker records for this facility:](#)

SWEEPS UST:

Status: A
 Comp Number: 419
 Number: 9
 Board Of Equalization: 44-021561
 Ref Date: Not reported
 Act Date: 06-26-92
 Created Date: 02-29-88
 Tank Status: A
 Owner Tank Id: Not reported

MAP FINDINGS

Map ID
 Direction
 Distance
 Distance (ft.)Site

EDR ID Number

Database(s) EPA ID Number

TELEDYNE RYAN AERONAUTICAL (Continued)

S100216328

Swrcb Tank Id: 37-000-000419-000002
 Actv Date: Not reported
 Capacity: 120
 Tank Use: CHEMICAL
 Stg: W
 Content: Not reported
 Number Of Tanks: 3

Status: A
 Comp Number: 419
 Number: 9
 Board Of Equalization: 44-021561
 Ref Date: Not reported
 Act Date: 06-26-92
 Created Date: 02-29-88
 Tank Status: A
 Owner Tank Id: Not reported
 Swrcb Tank Id: 37-000-000419-000007
 Actv Date: Not reported
 Capacity: 20000
 Tank Use: CHEMICAL
 Stg: W
 Content: Not reported
 Number Of Tanks: Not reported

Status: A
 Comp Number: 419
 Number: 9
 Board Of Equalization: 44-021561
 Ref Date: Not reported
 Act Date: 06-26-92
 Created Date: 02-29-88
 Tank Status: A
 Owner Tank Id: Not reported
 Swrcb Tank Id: 37-000-000419-000015
 Actv Date: Not reported
 Capacity: 120
 Tank Use: CHEMICAL
 Stg: W
 Content: Not reported
 Number Of Tanks: Not reported

Status: Not reported
 Comp Number: 419
 Number: Not reported
 Board Of Equalization: 44-021561
 Ref Date: Not reported
 Act Date: Not reported
 Created Date: Not reported
 Tank Status: Not reported
 Owner Tank Id: Not reported
 Swrcb Tank Id: 37-000-000419-000001
 Actv Date: Not reported
 Capacity: 1120
 Tank Use: CHEMICAL
 Stg: PRODUCT
 Content: Not reported

MAP FINDINGS

Map ID
 Direction
 Distance
 Distance (ft.)Site

EDR ID Number
 EPA ID Number

Database(s)

TELEDYNE RYAN AERONAUTICAL (Continued)

S100216328

Number Of Tanks:	16
Status:	Not reported
Comp Number:	419
Number:	Not reported
Board Of Equalization:	44-021561
Ref Date:	Not reported
Act Date:	Not reported
Created Date:	Not reported
Tank Status:	Not reported
Owner Tank Id:	Not reported
Swrcb Tank Id:	37-000-000419-000003
Actv Date:	Not reported
Capacity:	2000
Tank Use:	M.V. FUEL
Stg:	PRODUCT
Content:	LEADED
Number Of Tanks:	Not reported
Status:	Not reported
Comp Number:	419
Number:	Not reported
Board Of Equalization:	44-021561
Ref Date:	Not reported
Act Date:	Not reported
Created Date:	Not reported
Tank Status:	Not reported
Owner Tank Id:	Not reported
Swrcb Tank Id:	37-000-000419-000004
Actv Date:	Not reported
Capacity:	20000
Tank Use:	M.V. FUEL
Stg:	WASTE
Content:	OTHER
Number Of Tanks:	Not reported
Status:	Not reported
Comp Number:	419
Number:	Not reported
Board Of Equalization:	44-021561
Ref Date:	Not reported
Act Date:	Not reported
Created Date:	Not reported
Tank Status:	Not reported
Owner Tank Id:	Not reported
Swrcb Tank Id:	37-000-000419-000005
Actv Date:	Not reported
Capacity:	475
Tank Use:	UNKNOWN
Stg:	WASTE
Content:	Not reported
Number Of Tanks:	Not reported
Status:	Not reported
Comp Number:	419
Number:	Not reported
Board Of Equalization:	44-021561

MAP FINDINGS

Map ID
 Direction
 Distance
 Distance (ft.)Site

EDR ID Number
 EPA ID Number

Database(s)

TELEDYNE RYAN AERONAUTICAL (Continued)

S100216328

Ref Date: Not reported
 Act Date: Not reported
 Created Date: Not reported
 Tank Status: Not reported
 Owner Tank Id: Not reported
 Swrcb Tank Id: 37-000-000419-000006
 Actv Date: Not reported
 Capacity: 475
 Tank Use: UNKNOWN
 Stg: WASTE
 Content: Not reported
 Number Of Tanks: Not reported

Status: Not reported
 Comp Number: 419
 Number: Not reported
 Board Of Equalization: 44-021561
 Ref Date: Not reported
 Act Date: Not reported
 Created Date: Not reported
 Tank Status: Not reported
 Owner Tank Id: Not reported
 Swrcb Tank Id: 37-000-000419-000008
 Actv Date: Not reported
 Capacity: 2000
 Tank Use: M.V. FUEL
 Stg: PRODUCT
 Content: AVIA. GAS
 Number Of Tanks: Not reported

Status: Not reported
 Comp Number: 419
 Number: Not reported
 Board Of Equalization: 44-021561
 Ref Date: Not reported
 Act Date: Not reported
 Created Date: Not reported
 Tank Status: Not reported
 Owner Tank Id: Not reported
 Swrcb Tank Id: 37-000-000419-000009
 Actv Date: Not reported
 Capacity: 2000
 Tank Use: M.V. FUEL
 Stg: PRODUCT
 Content: AVIA. GAS
 Number Of Tanks: Not reported

Status: Not reported
 Comp Number: 419
 Number: Not reported
 Board Of Equalization: 44-021561
 Ref Date: Not reported
 Act Date: Not reported
 Created Date: Not reported
 Tank Status: Not reported
 Owner Tank Id: Not reported
 Swrcb Tank Id: 37-000-000419-000010

MAP FINDINGS

Map ID
 Direction
 Distance
 Distance (ft.)Site

EDR ID Number

Database(s) EPA ID Number

TELEDYNE RYAN AERONAUTICAL (Continued)

S100216328

Actv Date: Not reported
 Capacity: 2000
 Tank Use: M.V. FUEL
 Stg: PRODUCT
 Content: AVIA. GAS
 Number Of Tanks: Not reported

Status: Not reported
 Comp Number: 419
 Number: Not reported
 Board Of Equalization: 44-021561
 Ref Date: Not reported
 Act Date: Not reported
 Created Date: Not reported
 Tank Status: Not reported
 Owner Tank Id: Not reported
 Swrcb Tank Id: 37-000-000419-000011

Actv Date: Not reported
 Capacity: 2000
 Tank Use: M.V. FUEL
 Stg: PRODUCT
 Content: AVIA. GAS
 Number Of Tanks: Not reported

Status: Not reported
 Comp Number: 419
 Number: Not reported
 Board Of Equalization: 44-021561
 Ref Date: Not reported
 Act Date: Not reported
 Created Date: Not reported
 Tank Status: Not reported
 Owner Tank Id: Not reported
 Swrcb Tank Id: 37-000-000419-000012

Actv Date: Not reported
 Capacity: 20000
 Tank Use: M.V. FUEL
 Stg: PRODUCT
 Content: OTHER
 Number Of Tanks: Not reported

Status: Not reported
 Comp Number: 419
 Number: Not reported
 Board Of Equalization: 44-021561
 Ref Date: Not reported
 Act Date: Not reported
 Created Date: Not reported
 Tank Status: Not reported
 Owner Tank Id: Not reported
 Swrcb Tank Id: 37-000-000419-000013

Actv Date: Not reported
 Capacity: 6000
 Tank Use: M.V. FUEL
 Stg: PRODUCT
 Content: OTHER
 Number Of Tanks: Not reported

MAP FINDINGS

Map ID
 Direction
 Distance
 Distance (ft.)Site

EDR ID Number
 EPA ID Number

Database(s)

TELEDYNE RYAN AERONAUTICAL (Continued)

S100216328

Status: Not reported
 Comp Number: 419
 Number: Not reported
 Board Of Equalization: 44-021561
 Ref Date: Not reported
 Act Date: Not reported
 Created Date: Not reported
 Tank Status: Not reported
 Owner Tank Id: Not reported
 Swrcb Tank Id: 37-000-000419-000014
 Actv Date: Not reported
 Capacity: 6000
 Tank Use: M.V. FUEL
 Stg: PRODUCT
 Content: OTHER
 Number Of Tanks: Not reported

Status: Not reported
 Comp Number: 419
 Number: Not reported
 Board Of Equalization: 44-021561
 Ref Date: Not reported
 Act Date: Not reported
 Created Date: Not reported
 Tank Status: Not reported
 Owner Tank Id: Not reported
 Swrcb Tank Id: 37-000-000419-000016
 Actv Date: Not reported
 Capacity: 6000
 Tank Use: M.V. FUEL
 Stg: PRODUCT
 Content: AVIA. GAS
 Number Of Tanks: Not reported

Status: Not reported
 Comp Number: 419
 Number: Not reported
 Board Of Equalization: 44-021561
 Ref Date: Not reported
 Act Date: Not reported
 Created Date: Not reported
 Tank Status: Not reported
 Owner Tank Id: Not reported
 Swrcb Tank Id: 37-000-000419-000017
 Actv Date: Not reported
 Capacity: 6000
 Tank Use: M.V. FUEL
 Stg: PRODUCT
 Content: AVIA. GAS
 Number Of Tanks: Not reported

Status: Not reported
 Comp Number: 419
 Number: Not reported
 Board Of Equalization: 44-021561
 Ref Date: Not reported
 Act Date: Not reported

MAP FINDINGS

Map ID
 Direction
 Distance
 Distance (ft.)Site

EDR ID Number

Database(s) EPA ID Number

TELEDYNE RYAN AERONAUTICAL (Continued)

S100216328

Created Date: Not reported
 Tank Status: Not reported
 Owner Tank Id: Not reported
 Swrcb Tank Id: 37-000-000419-000018
 Actv Date: Not reported
 Capacity: 550
 Tank Use: CHEMICAL
 Stg: WASTE
 Content: Not reported
 Number Of Tanks: Not reported

Status: Not reported
 Comp Number: 419
 Number: Not reported
 Board Of Equalization: 44-021561
 Ref Date: Not reported
 Act Date: Not reported
 Created Date: Not reported
 Tank Status: Not reported
 Owner Tank Id: Not reported
 Swrcb Tank Id: 37-000-000419-000019
 Actv Date: Not reported
 Capacity: 20000
 Tank Use: M.V. FUEL
 Stg: PRODUCT
 Content: AVIA. GAS
 Number Of Tanks: Not reported

CHMIRS:

OES Incident Number: 8803081
 OES notification: Not reported
 OES Date: Not reported
 OES Time: Not reported
 Incident Date: 04-OCT-88
Date Completed: 05-OCT-88
 Property Use: 700
 Agency Id Number: 37140
 Agency Incident Number: 19047
 Time Notified: 1239
 Time Completed: 223
 Surrounding Area: 700
 Estimated Temperature: 60
 Property Management: P
 Special Studies 1: Not reported
 Special Studies 2: Not reported
 Special Studies 3: Not reported
 Special Studies 4: Not reported
 Special Studies 5: Not reported
 Special Studies 6: Not reported
 More Than Two Substances Involved?: N
 Resp Agncy Personel # Of Decontaminated: Not reported
 Responding Agency Personel # Of Injuries: Not reported
 Responding Agency Personel # Of Fatalities: Not reported
 Others Number Of Decontaminated: Not reported
 Others Number Of Injuries: Not reported
 Others Number Of Fatalities: Not reported
 Vehicle Make/year: Not reported

MAP FINDINGS

Map ID
 Direction
 Distance
 Distance (ft.)Site

EDR ID Number

Database(s) EPA ID Number

TELEDYNE RYAN AERONAUTICAL (Continued)

S100216328

Vehicle License Number: Not reported
 Vehicle State: Not reported
 Vehicle Id Number: Not reported
 CA/DOT/PUC/ICC Number: Not reported
 Company Name: Not reported
 Reporting Officer Name/ID: JERRY GRAY
 Report Date: 04-OCT-88
 Comments: N
 Facility Telephone: 619 236-7773
 Waterway Involved: Not reported
 Waterway: Not reported
 Spill Site: Not reported
 Cleanup By: Not reported
 Containment: Not reported
 What Happened: Not reported
 Type: Not reported
 Measure: Not reported
 Other: Not reported
 Date/Time: Not reported
 Year: 88-92
 Agency: Not reported
 Incident Date: Not reported
 Admin Agency: Not reported
 Amount: Not reported
 Contained: Not reported
 Site Type: Not reported
 E Date: Not reported
 Substance: Not reported
 Quantity Released: Not reported
 BBLs: Not reported
 Cups: Not reported
 CUFT: Not reported
 Gallons: Not reported
 Grams: Not reported
 Pounds: Not reported
 Liters: Not reported
 Ounces: Not reported
 Pints: Not reported
 Quarts: Not reported
 Sheen: Not reported
 Tons: Not reported
 Unknown: Not reported
 Evacuations: Not reported
 Number of Injuries: Not reported
 Number of Fatalities: Not reported
 Description: Not reported

San Diego Co. HMMD:

Facility ID: 100419
 Inactive Indicator: Active
 Business Code: 6HK50
 SIC: Not reported
 Permit Expiration: Not reported
 Owner: TELEDYNE INC
 2nd Name: Not reported
 Mailing Address: 2701 N HARBOR DR
 Mailing City,St,Zip: SAN DIEGO, CA 92101

MAP FINDINGS

Map ID
 Direction
 Distance
 Distance (ft.)Site

EDR ID Number
 EPA ID Number

Database(s)

TELEDYNE RYAN AERONAUTICAL (Continued)

S100216328

Map Code/Business Plan on File: Not reported
 Corporate Code: Not reported
 Fire Dept District: Not reported
 Census Tract Number: Not reported
 EPA ID: CAD008382475
 Gas Station: Not reported
 Inspection Date: 10/31/97
 Reinspection Date: Not reported
 Inspector Name: LEGACY
 Violation Notice Issued: Not reported
 Facility Contact: JOHN PALMER
 Delinquent Flag: Not Delinquent
 Last Update: 08/30/10
 Last Delinquent Letter: Not reported
 Delinquent Comment: Not reported
 Last Letter Type: Not reported
 Property Owner: Not reported
 Property Address: Not reported
 Property City,St,Zip: Not reported
 Tank Owner: TELEDYNE RYAN AERONAUTICAL
 Tank Address: 2701 N HARBOR DR
 Tank City,St,Zip: San Diego, CA 92138
 Business Plan Acceptance Date: Not reported
 Reinspection Date Y2K Compatible: Not reported
 Facility Phone: 619-260-4392

HMMD DISCLOSURE INVENTORY:

Item Number: Not reported
 Chemical Name: Not reported
 Case Number: Not reported
 Quantity Stored At One Time: Not reported
 Quantity Stored at One Time: Not reported
 Annual Quantity String: Not reported
 Annual Quantity String: Not reported
 Measurement Units: Not reported
 Carcinogen: No
 1st Hazard Category: Not reported
 2nd Hazard Category: Not reported

HMMD UNDERGROUND TANKS:

Tank Number: T001
 Tank ID Number: 10
 Waste or Product: 1120
 Tank Contents: Not reported

Tank Number: T002
 Tank ID Number: 11
 Waste or Product: 120
 Tank Contents: Not reported

Tank Number: T003
 Tank ID Number: 12
 Waste or Product: 2000
 Tank Contents: Not reported

Tank Number: T004
 Tank ID Number: 19

MAP FINDINGS

Map ID
 Direction
 Distance
 Distance (ft.)Site

EDR ID Number

Database(s) EPA ID Number

TELEDYNE RYAN AERONAUTICAL (Continued)

S100216328

Waste or Product: 20000
 Tank Contents: Not reported

Tank Number: T005
 Tank ID Number: 1
 Waste or Product: 475
 Tank Contents: Not reported

Tank Number: T006
 Tank ID Number: 2
 Waste or Product: 475
 Tank Contents: Not reported

Tank Number: T008
 Tank ID Number: 4
 Waste or Product: 2000
 Tank Contents: Not reported

Tank Number: T009
 Tank ID Number: 5
 Waste or Product: 2000
 Tank Contents: Not reported

Tank Number: T010
 Tank ID Number: 18
 Waste or Product: 2000
 Tank Contents: Not reported

Tank Number: T011
 Tank ID Number: 6
 Waste or Product: 2000
 Tank Contents: Not reported

Tank Number: T012
 Tank ID Number: 7
 Waste or Product: 20000
 Tank Contents: Not reported

Tank Number: T013
 Tank ID Number: 8
 Waste or Product: 6000
 Tank Contents: Not reported

Tank Number: T014
 Tank ID Number: 9
 Waste or Product: 6000
 Tank Contents: Not reported

Tank Number: T016
 Tank ID Number: 14
 Waste or Product: 6000
 Tank Contents: Not reported

Tank Number: T017
 Tank ID Number: 15
 Waste or Product: 6000
 Tank Contents: Not reported

MAP FINDINGS

Map ID
 Direction
 Distance
 Distance (ft.)Site

EDR ID Number

Database(s) EPA ID Number

TELEDYNE RYAN AERONAUTICAL (Continued)

S100216328

Tank Number: T018
 Tank ID Number: 16
 Waste or Product: 550
 Tank Contents: Not reported

Tank Number: T019
 Tank ID Number: 17
 Waste or Product: 20000
 Tank Contents: Not reported

Tank Number: T020
 Tank ID Number: AT4912
 Waste or Product: 275
 Tank Contents: Not reported

Tank Number: T021
 Tank ID Number: AT4912
 Waste or Product: 700
 Tank Contents: Not reported

Tank Number: T022
 Tank ID Number: AT4912
 Waste or Product: 1000
 Tank Contents: Not reported

HMMD VIOLATIONS:

Inspection Date: Not reported
 Waste Code: Not reported
 Occurrences: Not reported
 Item Number: Not reported

HMMD WASTE STREAMS:

Inspection Date: Not reported
 Waste Item #: Not reported
 Waste Code: Not reported
 Waste Name: Not reported
 Qty at Inspection: Not reported
 Quantity String: Not reported
 Annual Qty: Not reported
 Annual Qty String: Not reported
 Measurement Unit: Not reported
 Treatment Method: Not reported
 Storage Method: Not reported
 Haz Waste Hauler: Not reported
 Waste Desc: Not reported
 Carcinogen: No

HAZNET:

Gepaid: CAD008382475
 Contact: ALLEGHENY TELEDYNE INC
 Telephone: 4123942992
 Facility Addr2: Not reported
 Mailing Name: Not reported
 Mailing Address: PO BOX 85311
 Mailing City,St,Zip: SAN DIEGO, CA 921865311

MAP FINDINGS

Map ID
 Direction
 Distance
 Distance (ft.)Site

EDR ID Number

Database(s) EPA ID Number

TELEDYNE RYAN AERONAUTICAL (Continued)

S100216328

Gen County: San Diego
 TSD EPA ID: UTD981552177
 TSD County: 99
 Waste Category: Polychlorinated biphenyls and material containing PCB's
 Disposal Method: Treatment, Incineration
 Tons: 2.6965
 Facility County: San Diego

Gepaid: CAD008382475
 Contact: ALLEGHENY TELEDYNE INC
 Telephone: 4123942992
 Facility Addr2: Not reported
 Mailing Name: Not reported
 Mailing Address: PO BOX 85311
 Mailing City,St,Zip: SAN DIEGO, CA 921865311
 Gen County: San Diego
 TSD EPA ID: UTD991301748
 TSD County: 99
 Waste Category: Unspecified oil-containing waste
 Disposal Method: Not reported
 Tons: .3000
 Facility County: San Diego

Gepaid: CAD008382475
 Contact: ALLEGHENY TELEDYNE INC
 Telephone: 4123942992
 Facility Addr2: Not reported
 Mailing Name: Not reported
 Mailing Address: PO BOX 85311
 Mailing City,St,Zip: SAN DIEGO, CA 921865311
 Gen County: San Diego
 TSD EPA ID: CAD050806850
 TSD County: Los Angeles
 Waste Category: Unspecified organic liquid mixture
 Disposal Method: Transfer Station
 Tons: .8950
 Facility County: San Diego

Gepaid: CAD008382475
 Contact: ALLEGHENY TELEDYNE INC
 Telephone: 4123942992
 Facility Addr2: Not reported
 Mailing Name: Not reported
 Mailing Address: PO BOX 85311
 Mailing City,St,Zip: SAN DIEGO, CA 921865311
 Gen County: San Diego
 TSD EPA ID: CAD050806850
 TSD County: Los Angeles
 Waste Category: Sewage sludge
 Disposal Method: Transfer Station
 Tons: .8000
 Facility County: San Diego

Gepaid: CAD008382475
 Contact: ALLEGHENY TELEDYNE INC
 Telephone: 4123942992
 Facility Addr2: Not reported

MAP FINDINGS

Map ID
 Direction
 Distance
 Distance (ft.)Site

EDR ID Number

Database(s) EPA ID Number

TELEDYNE RYAN AERONAUTICAL (Continued)

S100216328

Mailing Name: Not reported
 Mailing Address: PO BOX 85311
 Mailing City,St,Zip: SAN DIEGO, CA 921865311
 Gen County: San Diego
 TSD EPA ID: CAD050806850
 TSD County: Los Angeles
 Waste Category: Unspecified oil-containing waste
 Disposal Method: Transfer Station
 Tons: 5.8600
 Facility County: San Diego

[Click this hyperlink](#) while viewing on your computer to access 186 additional CA_HAZNET: record(s) in the EDR Site Report.

SAN DIEGO CO. SAM:

Case Number: H00419-001
 Agency: CA Regional Water Quality Control Board
Funding: LOP - State Fund
 FType: GW With No Beneficial Use Designation
 FStatus: 5
 Date: 5/9/2005
 Date Began: 2/28/1986

Case Number: H00419-002
 Agency: DEH Site Assessment & Mitigation
Funding: LOP - Federal Fund
 FType: GW With No Beneficial Use Designation
 FStatus: 9
 Date: 8/11/2004
 Date Began: 10/11/1989

Case Number: H00419-003
 Agency: DEH Site Assessment & Mitigation
Funding: LOP - Federal Fund
 FType: Soils Only
 FStatus: 9
 Date: 10/23/2000
 Date Began: 9/24/1990

Case Number: H00419-004
 Agency: CA Regional Water Quality Control Board
Funding: Non Billable
 FType: Soils Only
 FStatus: 5
 Date: 8/28/1991
 Date Began: 8/28/1991

Case Number: H00419-005
 Agency: CA Regional Water Quality Control Board
Funding: Non Billable
 FType: Soils Only
 FStatus: 3
 Date: 8/29/1991
 Date Began: 8/29/1991

Case Number: H00419-006
 Agency: DEH Site Assessment & Mitigation

MAP FINDINGS

Map ID
 Direction
 Distance
 Distance (ft.)Site

EDR ID Number
 EPA ID Number

Database(s)

TELEDYNE RYAN AERONAUTICAL (Continued)

S100216328

Funding: LOP - Federal Fund

FType: Soils Only
 FStatus: 9
 Date: 9/29/1992
 Date Began: 5/6/1992

Case Number: H00419-007
 Agency: DEH Site Assessment & Mitigation

Funding: LOP - Federal Fund

FType: Soils Only
 FStatus: 9
 Date: 9/6/1994
 Date Began: 5/27/1992

Case Number: H00419-008
 Agency: CA Regional Water Quality Control Board

Funding: Non Billable

FType: GW With No Beneficial Use Designation
 FStatus: 5
 Date: 12/15/1992
 Date Began: 3/25/1992

HWP:

EPA Id: CAD008382475
 Latitude: 32.727653
 Longitude: -117.181173
 Facility Type: HAZ WASTE - UNDERGOING CLOSURE
 Cleanup Status: Not reported
 Region: CYPRESS, GEOLOGY CAL SUPPORT
 Permit Maintenance Lead: Not reported
 Permit Renewal Lead: Not reported
 Corrective Action Lead: ROBERT ROMERO
 Supervisor: Not reported
 Site Code: 540029
 Assembly District: Not reported
 Senate District: 39
 Public Information Officer: Not reported
 Facility Status: TDY received a Part A on 11/17/80 and obtained ISD on 12/23/81. The facility withdrew their permit application before 1987. However, formal closure of the interim status units never commenced after the permit withdrawal. A DTSC letter dated 10/28/03 (letter) made the determination that the facility's hazardous waste management units (HWMUs) were in Interim Status and those HWMUs were never closed per the Resource and Conservation Recovery Act (RCRA) which requires the facility to go through a formal closure. The 10/03 letter also states that the San Diego Regional Water Quality Control Board would be the lead agency, working on the facility's corrective action activities and further that DTSC involvement would be minimal, limited to the closure of the HWMUs per the RCRA requirements for the Closure Plan.. As of October 2007 the Closure Plan for this project is awaiting approval of the Financial Assurance Test mechanism. Per the California Environmental Quality Act (CEQA) DTSC staff is currently preparing an Initial Study (IS). Initial Study was completed on August 12, 2008. DTSC is currently preparing the Negative Declaration and supporting documents. Update 10/08/09 A public comment period for the closure plan was held from July 13, 2009 to August 27, 2009. DTSC is responding to comments received during the comment period. Update

MAP FINDINGS

Map ID
 Direction
 Distance
 Distance (ft.)Site

EDR ID Number
 EPA ID Number

Database(s)

TELEDYNE RYAN AERONAUTICAL (Continued)

S100216328

4/21/10. DTSC received the closure certification report on 4/13/10.
 Site History: Not reported

HWP:
 EPA Id: CAD008382475
 Unit Names: HWMU #1, HWMU #2
 Event Description: Approval of Interim Status Change
 Actual Date: 1981-12-23 00:00:00
 Doc Comments: Not reported

EPA Id: CAD008382475
 Unit Names: HWMU #1, HWMU #2
 Event Description: Approved Request
 Actual Date: 1986-01-01 00:00:00
 Doc Comments: Not reported

EPA Id: CAD008382475
 Unit Names: HWMU #1, HWMU #2
 Event Description: Part A Received
 Actual Date: 1980-11-17 00:00:00
 Doc Comments: Not reported

HWP:
 EPA Id: CAD008382475
 Unit Names: HWMU #1, HWMU #2
 Event Description: Closure Plan Requested
 Actual Date: 2005-06-14 00:00:00
 Doc Comments: Not reported

284

**PAYLESS CAR RENTAL
 2305 PACIFIC HWY
 SAN DIEGO, CA 92101**

**SWEEPS UST
 CHMIRS
 San Diego Co. HMMD**

**S106061570
 N/A**

SWEEPS UST:
 Status: Not reported
 Comp Number: 19697
 Number: Not reported
 Board Of Equalization: 44-018384
 Ref Date: Not reported
 Act Date: Not reported
 Created Date: Not reported
 Tank Status: Not reported
 Owner Tank Id: Not reported
 Swrcb Tank Id: 37-000-019697-000002
 Actv Date: Not reported
 Capacity: 5000
 Tank Use: M.V. FUEL
 Stg: PRODUCT
 Content: LEADED
 Number Of Tanks: 1

CHMIRS:
 OES Incident Number: '08-5011
 OES notification: 7/9/2008 9:39:43 AM
 OES Date: Not reported
 OES Time: Not reported

MAP FINDINGS

Map ID
 Direction
 Distance
 Distance (ft.)Site

EDR ID Number

Database(s) EPA ID Number

PAYLESS CAR RENTAL (Continued)

S106061570

Incident Date:	Not reported
Date Completed:	Not reported
Property Use:	Not reported
Agency Id Number:	Not reported
Agency Incident Number:	Not reported
Time Notified:	Not reported
Time Completed:	Not reported
Surrounding Area:	Not reported
Estimated Temperature:	Not reported
Property Management:	Not reported
Special Studies 1:	Not reported
Special Studies 2:	Not reported
Special Studies 3:	Not reported
Special Studies 4:	Not reported
Special Studies 5:	Not reported
Special Studies 6:	Not reported
More Than Two Substances Involved?:	Not reported
Resp Agncy Personel # Of Decontaminated:	Not reported
Responding Agency Personel # Of Injuries:	Not reported
Responding Agency Personel # Of Fatalities:	Not reported
Others Number Of Decontaminated:	Not reported
Others Number Of Injuries:	Not reported
Others Number Of Fatalities:	Not reported
Vehicle Make/year:	Not reported
Vehicle License Number:	Not reported
Vehicle State:	Not reported
Vehicle Id Number:	Not reported
CA/DOT/PUC/ICC Number:	Not reported
Company Name:	Not reported
Reporting Officer Name/ID:	Not reported
Report Date:	Not reported
Comments:	Not reported
Facility Telephone:	Not reported
Waterway Involved:	No
Waterway:	Not reported
Spill Site:	Residence
Cleanup By:	Reporting Party
Containment:	Not reported
What Happened:	Not reported
Type:	Not reported
Measure:	Gal(s)
Other:	Not reported
Date/Time:	1404
Year:	2008
Agency:	City of San Diego
Incident Date:	7/8/2008
Admin Agency:	San Diego County Health Services Dept.
Amount:	Not reported
Contained:	Yes
Site Type:	Not reported
E Date:	Not reported
Substance:	Sewage
Quantity Released:	76
BBLs:	Not reported
Cups:	Not reported
CUFT:	Not reported
Gallons:	Not reported

MAP FINDINGS

Map ID
 Direction
 Distance
 Distance (ft.)Site

EDR ID Number
 EPA ID Number

Database(s)

PAYLESS CAR RENTAL (Continued)

S106061570

Grams:	Not reported
Pounds:	Not reported
Liters:	Not reported
Ounces:	Not reported
Pints:	Not reported
Quarts:	Not reported
Sheen:	Not reported
Tons:	Not reported
Unknown:	Not reported
Evacuations:	0
Number of Injuries:	0
Number of Fatalities:	0
Description:	The sewage spilled from a private lateral and all was recovered.

San Diego Co. HMMD:

Facility ID:	119697
Inactive Indicator:	Active
Business Code:	6HK03
SIC:	Not reported
Permit Expiration:	Not reported
Owner:	SOUTHWEST LEASING
2nd Name:	Not reported
Mailing Address:	2305 PACIFIC HY
Mailing City,St,Zip:	SAN DIEGO, CA 92101
Map Code/Business Plan on File:	Not reported
Corporate Code:	Not reported
Fire Dept District:	Not reported
Census Tract Number:	58.00
EPA ID:	Not reported
Gas Station:	Not reported
Inspection Date:	11/14/91
Reinspection Date:	Not reported
Inspector Name:	LEGACY
Violation Notice Issued:	Not reported
Facility Contact:	PETER SECHOPOULOS/(VP)
Delinquent Flag:	Not Delinquent
Last Update:	08/30/10
Last Delinquent Letter:	Not reported
Delinquent Comment:	Not reported
Last Letter Type:	Not reported
Property Owner:	BISHARAT S&G FAMILY TRUST 12-0
Property Address:	680 LA SOMBRA DR
Property City,St,Zip:	EL CAJON, CA 92020
Tank Owner:	Not reported
Tank Address:	Not reported
Tank City,St,Zip:	Not reported
Business Plan Acceptance Date:	Not reported
Reinspection Date Y2K Compatible:	Not reported
Facility Phone:	619-235-6203

HMMD DISCLOSURE INVENTORY:

Item Number:	Not reported
Chemical Name:	Not reported
Case Number:	Not reported
Quantity Stored At One Time:	Not reported
Quantity Stored at One Time:	Not reported
Annual Quantity String:	Not reported

MAP FINDINGS

Map ID
 Direction
 Distance
 Distance (ft.)Site

EDR ID Number
 EPA ID Number

Database(s)

PAYLESS CAR RENTAL (Continued)

S106061570

Annual Quantity String: Not reported
 Measurement Units: Not reported
 Carcinogen: No
 1st Hazard Category: Not reported
 2nd Hazard Category: Not reported

HMMD UNDERGROUND TANKS:

Tank Number: T002
 Tank ID Number: 2
 Waste or Product: 5000
 Tank Contents: Not reported

HMMD VIOLATIONS:

Inspection Date: Not reported
 Waste Code: Not reported
 Occurrences: Not reported
 Item Number: Not reported

HMMD WASTE STREAMS:

Inspection Date: Not reported
 Waste Item #: Not reported
 Waste Code: Not reported
 Waste Name: Not reported
 Qnty at Inspection: Not reported
 Quantity String: Not reported
 Annual Qty: Not reported
 Annual Qty String: Not reported
 Measurement Unit: Not reported
 Treatment Method: Not reported
 Storage Method: Not reported
 Haz Waste Hauler: Not reported
 Waste Desc: Not reported
 Carcinogen: No

285

**POWAY INVESTMENT PROPERTIES
 2251 KETTNER ST
 SAN DIEGO, CA 92101**

**SLIC S108407185
 SAN DIEGO CO. SAM N/A**

SLIC:

Region: STATE
Facility Status: Completed - Case Closed
 Status Date: 2004-04-06 00:00:00
 Global Id: T06019785246
 Lead Agency: SAN DIEGO COUNTY LOP
 Lead Agency Case Number: H39645-001
 Latitude: 32.727867
 Longitude: -117.170735
 Case Type: Cleanup Program Site
 Case Worker: EM
 Local Agency: Not reported
 RB Case Number: Not reported
 File Location: Local Agency
 Potential Media Affected: Not reported
 Potential Contaminants of Concern: Not reported
 Site History: Not reported

MAP FINDINGS

Map ID
 Direction
 Distance
 Distance (ft.)Site

EDR ID Number
 EPA ID Number

Database(s)

POWAY INVESTMENT PROPERTIES (Continued)

S108407185

[Click here to access the California GeoTracker records for this facility:](#)

Region: STATE
Facility Status: Completed - Case Closed
 Status Date: 2009-04-01 00:00:00
 Global Id: SLT19777911
 Lead Agency: SAN DIEGO COUNTY LOP
 Lead Agency Case Number: H39645-002
 Latitude: 32.727867
 Longitude: -117.170735
 Case Type: Cleanup Program Site
 Case Worker: EM
 Local Agency: Not reported
 RB Case Number: Not reported
 File Location: Local Agency
 Potential Media Affected: Not reported
 Potential Contaminants of Concern: Not reported
 Site History: Not reported

[Click here to access the California GeoTracker records for this facility:](#)

SAN DIEGO CO. SAM:

Case Number: H39645-001
 Agency: DEH Site Assessment & Mitigation
Funding: Private - VAP
 FType: Soils Only
 FStatus: 9
 Date: 4/6/2004
 Date Began: Not reported

Case Number: H39645-002
 Agency: DEH Site Assessment & Mitigation
Funding: Private - VAP
 FType: OX
 FStatus: 9
 Date: 2/26/2009
 Date Began: Not reported

286

**USCG GROUP/AIR STATION
 2710 HARBOR DR N
 SAN DIEGO, CA 92101**

**HIST CORTESE
 LUST**

**S101302023
 N/A**

CORTESE:

Region: CORTESE
 Facility County Code: 37
 Reg By: LTNKA
 Reg Id: 9UT716

LUST REG 9:

Region: 9
 Status: Preliminary site assessment underway
 Case Number: 9UT716
 Local Case: H05335-002
 Substance: Jet Fuel
 Qty Leaked: 0
 Abate Method: Not reported

MAP FINDINGS

Map ID
 Direction
 Distance
 Distance (ft.)Site

EDR ID Number
 EPA ID Number

Database(s)

USCG GROUP/AIR STATION (Continued)

S101302023

Local Agency: San Diego
 How Found: Tank Closure
 How Stopped: Close Tank
 Source: Other Source
 Cause: Overfill
 Lead Agency: Local Agency
 Case Type: Other ground water affected
 Date Found: 08/16/1988
 Date Stopped: 08/16/1988
 Confirm Date: 08/22/1988
 Submit Workplan: Not reported
 Prelim Assess: 09/19/1988
 Desc Pollution: Not reported
 Remed Plan: / /
 Remed Action: Not reported
 Began Monitor: Not reported
 Release Date: 01/23/1987
 Enforce Date: Not reported
 Closed Date: Not reported
 Enforce Type: Not reported
 Pilot Program: LOP
 Basin Number: 908.21
 GW Depth: Not reported
 Beneficial Use: No Beneficial groundwater use
 NPDES Number: Not reported
 Priority: 2B
 File Dispn: RETN
 Interim Remedial Actions: Yes
 Cleanup and Abatement order Number: Not reported
 Waste Discharge Requirement Number: Not reported

286

**US COAST GUARD AIR STATION
 2710 HARBOR DR
 SAN DIEGO, CA 92101**

**SLIC S106060490
 N/A**

SLIC:
 Region: STATE
Facility Status: Completed - Case Closed
 Status Date: 1987-07-10 00:00:00
 Global Id: T0608103383
 Lead Agency: SAN DIEGO COUNTY LOP
 Lead Agency Case Number: H05335-001
 Latitude: 32.7269490995104
 Longitude: -117.182493209839
 Case Type: Cleanup Program Site
 Case Worker: MV
 Local Agency: Not reported
 RB Case Number: Not reported
 File Location: Local Agency
 Potential Media Affected: Not reported
 Potential Contaminants of Concern: Not reported
 Site History: Not reported

Click here to access the California GeoTracker records for this facility:

MAP FINDINGS

Map ID
 Direction
 Distance
 Distance (ft.)Site

EDR ID Number
 EPA ID Number

Database(s)

**286 US COAST GUARD AIR STATION
 2710 HARBOR DR
 SAN DIEGO, CA 92101**

**LUST
 SWEEPS UST
 San Diego Co. HMD
 HAZNET
 SAN DIEGO CO. SAM**

**S100615726
 N/A**

LUST:

Region: STATE
 Global Id: T0608130862
 Latitude: 32.691707
 Longitude: -117.136641
 Case Type: LUST Cleanup Site
 Status: Completed - Case Closed
 Status Date: 2001-04-19 00:00:00
 Lead Agency: SAN DIEGO COUNTY LOP
 Case Worker: EP
 Local Agency: Not reported
 RB Case Number: Not reported
 LOC Case Number: H05335-003
 File Location: Local Agency
 Potential Media Affect: Not reported
 Potential Contaminants of Concern: Not reported
 Site History: Not reported

[Click here to access the California GeoTracker records for this facility:](#)

Region: STATE
 Global Id: T0607302982
 Latitude: 32.7268768938492
 Longitude: -117.182160615921
 Case Type: LUST Cleanup Site
 Status: Completed - Case Closed
 Status Date: 2001-04-19 00:00:00
 Lead Agency: SAN DIEGO COUNTY LOP
 Case Worker: EP
 Local Agency: Not reported
 RB Case Number: 9UT716
 LOC Case Number: H05335-002
 File Location: Local Agency
 Potential Media Affect: Other Groundwater (uses other than drinking water)
 Potential Contaminants of Concern: Aviation
 Site History: Not reported

[Click here to access the California GeoTracker records for this facility:](#)

SWEEPS UST:

Status: A
 Comp Number: 5335
 Number: 9
 Board Of Equalization: 44-012973
 Ref Date: Not reported
 Act Date: 06-26-92
 Created Date: 02-29-88
 Tank Status: A
 Owner Tank Id: Not reported
 Swrcb Tank Id: 37-000-005335-000008
 Actv Date: Not reported
 Capacity: 10000
 Tank Use: M.V. FUEL

MAP FINDINGS

Map ID
 Direction
 Distance
 Distance (ft.)Site

EDR ID Number
 EPA ID Number

Database(s)

US COAST GUARD AIR STATION (Continued)

S100615726

Stg:	P
Content:	JET FUEL
Number Of Tanks:	2
Status:	A
Comp Number:	5335
Number:	9
Board Of Equalization:	44-012973
Ref Date:	Not reported
Act Date:	06-26-92
Created Date:	02-29-88
Tank Status:	A
Owner Tank Id:	Not reported
Swrcb Tank Id:	37-000-005335-000009
Actv Date:	Not reported
Capacity:	10000
Tank Use:	M.V. FUEL
Stg:	P
Content:	JET FUEL
Number Of Tanks:	Not reported
Status:	Not reported
Comp Number:	5335
Number:	Not reported
Board Of Equalization:	44-012973
Ref Date:	Not reported
Act Date:	Not reported
Created Date:	Not reported
Tank Status:	Not reported
Owner Tank Id:	Not reported
Swrcb Tank Id:	37-000-005335-000001
Actv Date:	Not reported
Capacity:	1000
Tank Use:	M.V. FUEL
Stg:	PRODUCT
Content:	LEADED
Number Of Tanks:	3
Status:	Not reported
Comp Number:	5335
Number:	Not reported
Board Of Equalization:	44-012973
Ref Date:	Not reported
Act Date:	Not reported
Created Date:	Not reported
Tank Status:	Not reported
Owner Tank Id:	Not reported
Swrcb Tank Id:	37-000-005335-000002
Actv Date:	Not reported
Capacity:	10000
Tank Use:	M.V. FUEL
Stg:	PRODUCT
Content:	AVIA. GAS
Number Of Tanks:	Not reported
Status:	Not reported
Comp Number:	5335

MAP FINDINGS

Map ID
 Direction
 Distance
 Distance (ft.)Site

EDR ID Number

Database(s) EPA ID Number

US COAST GUARD AIR STATION (Continued)

S100615726

Number: Not reported
 Board Of Equalization: 44-012973
 Ref Date: Not reported
 Act Date: Not reported
 Created Date: Not reported
 Tank Status: Not reported
 Owner Tank Id: Not reported
 Swrcb Tank Id: 37-000-005335-000003
 Actv Date: Not reported
 Capacity: 10000
 Tank Use: M.V. FUEL
 Stg: PRODUCT
 Content: AVIA. GAS
 Number Of Tanks: Not reported

San Diego Co. HMMD:

Facility ID: 105335
 Inactive Indicator: Active
 Business Code: 6HK57
 SIC: Not reported
 Permit Expiration: Not reported
 Owner: US COAST GUARD
 2nd Name: ATTN: ENVIRONMENTAL COORDINATO
 Mailing Address: 2710 N HARBOR DR
 Mailing City,St,Zip: SAN DIEGO, CA 92101
 Map Code/Business Plan on File: Not reported
 Corporate Code: Not reported
 Fire Dept District: San Diego
 Census Tract Number: 38.00
 EPA ID: CAL000017096
 Gas Station: Not reported
 Inspection Date: 05/27/08
 Reinspection Date: Not reported
 Inspector Name: JPEARSON
 Violation Notice Issued: Not reported
 Facility Contact: BERNARD ROYAL
 Delinquent Flag: Not Delinquent
 Last Update: 08/30/10
 Last Delinquent Letter: Not reported
 Delinquent Comment: Not reported
 Last Letter Type: Not reported
 Property Owner: NATIONAL STEEL&SHIPBUILDING CO
 Property Address: P O BOX 85278
 Property City,St,Zip: SAN DIEGO, CA 92186
 Tank Owner: UNITED STATES COAST GUARD ACTI
 Tank Address: 2710 N HARBOR DRIVE
 Tank City,St,Zip: San Diego, CA 92101
 Business Plan Acceptance Date: Not reported
 Reinspection Date Y2K Compatible: 11/27/09
 Facility Phone: 619-278-7225

HMMD DISCLOSURE INVENTORY:

Item Number: AIR
 Chemical Name: AIRCRAFT CLEANING COMPOUND (ZEP NAV II)
 Case Number: Not reported
 Quantity Stored At One Time: Not reported
 Quantity Stored at One Time: Not reported

MAP FINDINGS

Map ID
 Direction
 Distance
 Distance (ft.)Site

EDR ID Number
 EPA ID Number

Database(s)

US COAST GUARD AIR STATION (Continued)

S100615726

Annual Quantity String: Not reported
 Annual Quantity String: Not reported
 Measurement Units: Not reported
 Carcinogen: No
 1st Hazard Category: CHRONIC
 2nd Hazard Category: Not reported

Item Number: ARG
 Chemical Name: ARGON
 Case Number: 7440-37-1
 Quantity Stored At One Time: Not reported
 Quantity Stored at One Time: Not reported
 Annual Quantity String: Not reported
 Annual Quantity String: Not reported
 Measurement Units: Not reported
 Carcinogen: No
 1st Hazard Category: PRESSURE RELEASE
 2nd Hazard Category: ACUTE

Item Number: CAR
 Chemical Name: CARBON DIOXIDE GAS
 Case Number: 124-38-9
 Quantity Stored At One Time: Not reported
 Quantity Stored at One Time: Not reported
 Annual Quantity String: Not reported
 Annual Quantity String: Not reported
 Measurement Units: Not reported
 Carcinogen: No
 1st Hazard Category: PRESSURE RELEASE
 2nd Hazard Category: Not reported

Item Number: DIE
 Chemical Name: DIESEL 4 ASTS
 Case Number: 68476-34-6
 Quantity Stored At One Time: Not reported
 Quantity Stored at One Time: Not reported
 Annual Quantity String: Not reported
 Annual Quantity String: Not reported
 Measurement Units: Not reported
 Carcinogen: No
 1st Hazard Category: FIRE
 2nd Hazard Category: ACUTE

Item Number: GAS
 Chemical Name: GASOLINE
 Case Number: 8006-61-9
 Quantity Stored At One Time: Not reported
 Quantity Stored at One Time: Not reported
 Annual Quantity String: Not reported
 Annual Quantity String: Not reported
 Measurement Units: Not reported
 Carcinogen: No
 1st Hazard Category: FIRE
 2nd Hazard Category: ACUTE

Item Number: JP5
 Chemical Name: JP5 JET FUEL THREE 12000 GALLON ASTS

MAP FINDINGS

Map ID
 Direction
 Distance
 Distance (ft.)Site

EDR ID Number

Database(s) EPA ID Number

US COAST GUARD AIR STATION (Continued)

S100615726

Case Number: Not reported
 Quantity Stored At One Time: Not reported
 Quantity Stored at One Time: Not reported
 Annual Quantity String: Not reported
 Annual Quantity String: Not reported
 Measurement Units: Not reported
 Carcinogen: No
 1st Hazard Category: FIRE
 2nd Hazard Category: Not reported

Item Number: LUB
 Chemical Name: LUBRICATING OILS
 Case Number: 64742-54-2
 Quantity Stored At One Time: Not reported
 Quantity Stored at One Time: Not reported
 Annual Quantity String: Not reported
 Annual Quantity String: Not reported
 Measurement Units: Not reported
 Carcinogen: No
 1st Hazard Category: CHRONIC
 2nd Hazard Category: Not reported

Item Number: NIT
 Chemical Name: NITROGEN
 Case Number: 7727-37-9
 Quantity Stored At One Time: Not reported
 Quantity Stored at One Time: Not reported
 Annual Quantity String: Not reported
 Annual Quantity String: Not reported
 Measurement Units: Not reported
 Carcinogen: No
 1st Hazard Category: PRESSURE RELEASE
 2nd Hazard Category: Not reported

Item Number: OXY
 Chemical Name: OXYGEN
 Case Number: 7782-44-7
 Quantity Stored At One Time: Not reported
 Quantity Stored at One Time: Not reported
 Annual Quantity String: Not reported
 Annual Quantity String: Not reported
 Measurement Units: Not reported
 Carcinogen: No
 1st Hazard Category: PRESSURE RELEASE
 2nd Hazard Category: Not reported

Item Number: PAI
 Chemical Name: PAINT FLAMMABLE PAINT
 Case Number: Not reported
 Quantity Stored At One Time: Not reported
 Quantity Stored at One Time: Not reported
 Annual Quantity String: Not reported
 Annual Quantity String: Not reported
 Measurement Units: Not reported
 Carcinogen: No
 1st Hazard Category: FIRE
 2nd Hazard Category: Not reported

MAP FINDINGS

Map ID
 Direction
 Distance
 Distance (ft.)Site

EDR ID Number

Database(s) EPA ID Number

US COAST GUARD AIR STATION (Continued)

S100615726

Item Number: SAF
 Chemical Name: SAFE D'ORANG, CLEANER/ DEGREASER/ DEODORIZER
 Case Number: 9016-45-9
 Quantity Stored At One Time: Not reported
 Quantity Stored at One Time: Not reported
 Annual Quantity String: Not reported
 Annual Quantity String: Not reported
 Measurement Units: Not reported
 Carcinogen: No
 1st Hazard Category: CHRONIC
 2nd Hazard Category: Not reported

HMMD UNDERGROUND TANKS:

Tank Number: T001
 Tank ID Number: #1
 Waste or Product: 1000
 Tank Contents: Not reported

Tank Number: T002
 Tank ID Number: #2
 Waste or Product: 10000
 Tank Contents: Not reported

Tank Number: T003
 Tank ID Number: 3
 Waste or Product: 10000
 Tank Contents: Not reported

Tank Number: T008
 Tank ID Number: 008 - J-3
 Waste or Product: 10000
 Tank Contents: Not reported

Tank Number: T009
 Tank ID Number: J-4 DISPEN
 Waste or Product: 10000
 Tank Contents: Not reported

Tank Number: T010
 Tank ID Number: J.1 STORAG
 Waste or Product: 10000
 Tank Contents: Not reported

Tank Number: T011
 Tank ID Number: J-2 STORAG
 Waste or Product: 10000
 Tank Contents: Not reported

Tank Number: T012
 Tank ID Number: 12 DIESEL
 Waste or Product: 0
 Tank Contents: Not reported

Tank Number: T013
 Tank ID Number: AT3601
 Waste or Product: 10000
 Tank Contents: Not reported

MAP FINDINGS

Map ID
 Direction
 Distance
 Distance (ft.)Site

EDR ID Number

Database(s) EPA ID Number

US COAST GUARD AIR STATION (Continued)

S100615726

Tank Number: T014
 Tank ID Number: AT3601
 Waste or Product: 10000
 Tank Contents: Not reported

Tank Number: T015
 Tank ID Number: AT3601
 Waste or Product: 4700
 Tank Contents: Not reported

Tank Number: T016
 Tank ID Number: AT3601
 Waste or Product: 75
 Tank Contents: Not reported

Tank Number: T017
 Tank ID Number: AT3601
 Waste or Product: 500
 Tank Contents: Not reported

HMMD VIOLATIONS:

Inspection Date: 06/22/05
 Waste Code: Not reported
 Occurrences: Not reported
 Item Number: 7390

Inspection Date: 06/22/05
 Waste Code: Not reported
 Occurrences: Not reported
 Item Number: 7391

Inspection Date: 06/22/05
 Waste Code: Not reported
 Occurrences: Not reported
 Item Number: 7392

Inspection Date: 06/22/05
 Waste Code: Not reported
 Occurrences: Not reported
 Item Number: 7393

Inspection Date: 05/27/08
 Waste Code: Not reported
 Occurrences: Not reported
 Item Number: 0858

Inspection Date: 05/27/08
 Waste Code: Not reported
 Occurrences: Not reported
 Item Number: 0859

Inspection Date: 03/07/97
 Waste Code: Not reported
 Occurrences: Not reported
 Item Number: 2459

Inspection Date: 03/07/97

MAP FINDINGS

Map ID
 Direction
 Distance
 Distance (ft.)Site

EDR ID Number

Database(s) EPA ID Number

US COAST GUARD AIR STATION (Continued)

S100615726

Waste Code: Not reported
 Occurrences: Not reported
 Item Number: 2460

Inspection Date: 05/20/03
 Waste Code: Not reported
 Occurrences: Not reported
 Item Number: 6173

Inspection Date: 05/20/03
 Waste Code: Not reported
 Occurrences: Not reported
 Item Number: 6174

Inspection Date: 05/20/03
 Waste Code: Not reported
 Occurrences: Not reported
 Item Number: 6175

Inspection Date: 05/20/03
 Waste Code: Not reported
 Occurrences: Not reported
 Item Number: 6176

Inspection Date: 05/20/03
 Waste Code: Not reported
 Occurrences: Not reported
 Item Number: 6177

Inspection Date: 05/05/98
 Waste Code: Not reported
 Occurrences: Not reported
 Item Number: 9494

Inspection Date: 05/05/98
 Waste Code: Not reported
 Occurrences: Not reported
 Item Number: 9495

Inspection Date: 05/05/98
 Waste Code: Not reported
 Occurrences: Not reported
 Item Number: 9496

Inspection Date: 12/09/04
 Waste Code: Not reported
 Occurrences: Not reported
 Item Number: 3196

Inspection Date: 06/30/04
 Waste Code: Not reported
 Occurrences: Not reported
 Item Number: 8544

Inspection Date: 06/30/04
 Waste Code: Not reported
 Occurrences: Not reported

MAP FINDINGS

Map ID
 Direction
 Distance
 Distance (ft.)Site

EDR ID Number

Database(s) EPA ID Number

US COAST GUARD AIR STATION (Continued)

S100615726

Item Number: 8545
 Inspection Date: 06/30/04
 Waste Code: Not reported
 Occurrences: Not reported
 Item Number: 8546
 Inspection Date: 06/30/04
 Waste Code: Not reported
 Occurrences: Not reported
 Item Number: 8547
 Inspection Date: 06/30/04
 Waste Code: Not reported
 Occurrences: Not reported
 Item Number: 8548

HMMD WASTE STREAMS:

Inspection Date: 05/27/08
 Waste Item #: 134
 Waste Code: 134
 Waste Name: AQUEOUS SOL'N W/LESS
 Qnty at Inspection: 16
 Quantity String: 16
 Annual Qty: 48
 Annual Qty String: 48
 Measurement Unit: GAL
 Treatment Method: 001 RECYCLE
 Storage Method: PROCESSING EQUIPMENT
 Haz Waste Hauler: 1406 SAFETY-KLEEN
 Waste Desc: AQUEOUS PARTS WASHER
 Carcinogen: No

Inspection Date: 05/27/08
 Waste Item #: 181
 Waste Code: 181
 Waste Name: INORGANIC SOLID WAST
 Qnty at Inspection: 10
 Quantity String: 10
 Annual Qty: 1
 Annual Qty String: 1
 Measurement Unit: TON
 Treatment Method: 001 RECYCLE
 Storage Method: UNKNOWN
 Haz Waste Hauler: 2804 ENVIROSERV
 Waste Desc: SAND BLAST MEDIA
 Carcinogen: No

Inspection Date: 05/27/08
 Waste Item #: 181
 Waste Code: 181
 Waste Name: INORGANIC SOLID WAST
 Qnty at Inspection: 20
 Quantity String: 20
 Annual Qty: 245
 Annual Qty String: 245
 Measurement Unit: LBS

MAP FINDINGS

Map ID
 Direction
 Distance
 Distance (ft.)Site

EDR ID Number
 EPA ID Number

Database(s)

US COAST GUARD AIR STATION (Continued)

S100615726

Treatment Method: 001 RECYCLE
 Storage Method: METAL DRUM
 Haz Waste Hauler: 2804 ENVIROSERV
 Waste Desc: ALKALINE BATTTS/NICAD
 Carcinogen: No

Inspection Date: 05/27/08
 Waste Item #: 212
 Waste Code: 212
 Waste Name: OXYGENATED SOLVENTS
 Qnty at Inspection: 35
 Quantity String: 35
 Annual Qty: 105
 Annual Qty String: 105
 Measurement Unit: LBS
 Treatment Method: 001 RECYCLE
 Storage Method: PROCESS EQUIPMENT
 Haz Waste Hauler: 2804 ENVIROSERV
 Waste Desc: OXYGENATED SOLVENTS PAINT
 Carcinogen: No

Inspection Date: 05/27/08
 Waste Item #: 221
 Waste Code: 221
 Waste Name: WASTE OIL & MIXED OI
 Qnty at Inspection: 750
 Quantity String: 750
 Annual Qty: 1620
 Annual Qty String: 1620
 Measurement Unit: GAL
 Treatment Method: 001 RECYCLE
 Storage Method: ABVG TNK
 Haz Waste Hauler: 2804 ENVIROSERV
 Waste Desc: USED OIL
 Carcinogen: No

Inspection Date: 05/27/08
 Waste Item #: 222
 Waste Code: 222
 Waste Name: OIL/WATER SEPARATION
 Qnty at Inspection: 500
 Quantity String: 500
 Annual Qty: 925
 Annual Qty String: 925
 Measurement Unit: GAL
 Treatment Method: 999 UNKNOWN
 Storage Method: PROCESSING EQUIPMENT
 Haz Waste Hauler: 2804 ENVIROSERV
 Waste Desc: BILGE WATER
 Carcinogen: No

Inspection Date: 05/27/08
 Waste Item #: 223
 Waste Code: 223
 Waste Name: UNSPEC OIL CONTAININ
 Qnty at Inspection: 100
 Quantity String: 100

MAP FINDINGS

Map ID
 Direction
 Distance
 Distance (ft.)Site

EDR ID Number
 EPA ID Number

Database(s)

US COAST GUARD AIR STATION (Continued)

S100615726

Annual Qty: 100
 Annual Qty String: 100
 Measurement Unit: LBS
 Treatment Method: 001 RECYCLE
 Storage Method: METAL DRUM
 Haz Waste Hauler: 2804 ENVIROSERV
 Waste Desc: JET FUEL FILTERS
 Carcinogen: No

Inspection Date: 05/27/08
 Waste Item #: 331
 Waste Code: 331
 Waste Name: OFF-SPEC,AGED,SURPLU
 Qnty at Inspection: 500
 Quantity String: 500
 Annual Qty: 450
 Annual Qty String: 450
 Measurement Unit: GAL
 Treatment Method: 001 RECYCLE
 Storage Method: ABVG TNK
 Haz Waste Hauler: 2804 ENVIROSERV
 Waste Desc: FUEL
 Carcinogen: No

Inspection Date: 05/27/08
 Waste Item #: 342
 Waste Code: 342
 Waste Name: ORGANIC LIQUIDS W/ME
 Qnty at Inspection: 90
 Quantity String: 90
 Annual Qty: 120
 Annual Qty String: 120
 Measurement Unit: GAL
 Treatment Method: 001 RECYCLE
 Storage Method: METAL DRUM
 Haz Waste Hauler: 2804 ENVIROSERV
 Waste Desc: WASTE ANTIFREEZE
 Carcinogen: No

Inspection Date: 05/27/08
 Waste Item #: 352
 Waste Code: 352
 Waste Name: ORGANIC SOLIDS (OTHE
 Qnty at Inspection: 600
 Quantity String: 600
 Annual Qty: 2720
 Annual Qty String: 2720
 Measurement Unit: LBS
 Treatment Method: 007 INCINERATION
 Storage Method: METAL DRUM
 Haz Waste Hauler: 2804 ENVIROSERV
 Waste Desc: ABSORBENT, OIL/RAGS
 Carcinogen: No

Inspection Date: 05/27/08
 Waste Item #: 444
 Waste Code: 444

MAP FINDINGS

Map ID
 Direction
 Distance
 Distance (ft.)Site

EDR ID Number
 EPA ID Number

Database(s)

US COAST GUARD AIR STATION (Continued)

S100615726

Waste Name: USED BATTERIES
 Qty at Inspection: 50
 Quantity String: 50
 Annual Qty: 500
 Annual Qty String: 500
 Measurement Unit: LBS
 Treatment Method: 444 BATTERIES RECYCL
 Storage Method: PROCESSING EQUIPMENT
 Haz Waste Hauler: 9999 SELF:SMALL QTY EXEMP
 Waste Desc: Not reported
 Carcinogen: No

Inspection Date: 05/27/08
 Waste Item #: 461
 Waste Code: 461
 Waste Name: PAINT SLUDGE
 Qty at Inspection: 55
 Quantity String: 55
 Annual Qty: 170
 Annual Qty String: 170
 Measurement Unit: GAL
 Treatment Method: 007 INCINERATION
 Storage Method: METAL DRUM
 Haz Waste Hauler: 2804 ENVIROSERV
 Waste Desc: PAINTS, THINNERS
 Carcinogen: No

Inspection Date: 05/27/08
 Waste Item #: 888
 Waste Code: 888
 Waste Name: USED OIL FILTERS
 Qty at Inspection: 200
 Quantity String: 200
 Annual Qty: 400
 Annual Qty String: 400
 Measurement Unit: LBS
 Treatment Method: 888 FILTERS/METAL RE
 Storage Method: METAL DRUM
 Haz Waste Hauler: 2804 ENVIROSERV
 Waste Desc: OIL FILTERS
 Carcinogen: No

Inspection Date: 05/27/08
 Waste Item #: 901
 Waste Code: 901
 Waste Name: INFECTIOUS WASTE, GE
 Qty at Inspection: 10
 Quantity String: 10
 Annual Qty: 20
 Annual Qty String: 20
 Measurement Unit: LBS
 Treatment Method: 101 AUTOCLAVE
 Storage Method: BAG
 Haz Waste Hauler: 9999 SELF:SMALL QTY EXEMP
 Waste Desc: RED BAGS HAUL TO NTC BR
 Carcinogen: No

MAP FINDINGS

Map ID
 Direction
 Distance
 Distance (ft.)Site

EDR ID Number
 EPA ID Number

Database(s)

US COAST GUARD AIR STATION (Continued)

S100615726

Inspection Date: 05/27/08
 Waste Item #: 902
 Waste Code: 902
 Waste Name: INFECTIOUS WASTE, SH
 Qnty at Inspection: 10
 Quantity String: 10
 Annual Qty: 20
 Annual Qty String: 20
 Measurement Unit: LBS
 Treatment Method: 101 AUTOCLAVE
 Storage Method: CARBOY
 Haz Waste Hauler: 9999 SELF:SMALL QTY EXEMP
 Waste Desc: SHARPS HAUL TO NTC BRAN
 Carcinogen: No

HAZNET:

Gepaid: CAL000017096
 Contact: US COAST GUARD AIR STATION
 Telephone: 6196836390
 Facility Addr2: Not reported
 Mailing Name: Not reported
 Mailing Address: 2710 HARBOR DR
 Mailing City,St,Zip: SAN DIEGO, CA 921130000
 Gen County: San Diego
 TSD EPA ID: AZC950823111
 TSD County: 99
 Waste Category: Asbestos-containing waste
 Disposal Method: Disposal, Land Fill
 Tons: .1685
 Facility County: San Diego

Gepaid: CAL000017096
 Contact: US COAST GUARD AIR STATION
 Telephone: 6196836390
 Facility Addr2: Not reported
 Mailing Name: Not reported
 Mailing Address: 2710 HARBOR DR
 Mailing City,St,Zip: SAN DIEGO, CA 921130000
 Gen County: San Diego
 TSD EPA ID: AZD980892731
 TSD County: 99
 Waste Category: Off-specification, aged, or surplus organics
 Disposal Method: Not reported
 Tons: .0125
 Facility County: San Diego

Gepaid: CAL000017096
 Contact: US COAST GUARD AIR STATION
 Telephone: 6196836390
 Facility Addr2: Not reported
 Mailing Name: Not reported
 Mailing Address: 2710 HARBOR DR
 Mailing City,St,Zip: SAN DIEGO, CA 921130000
 Gen County: San Diego
 TSD EPA ID: AZD980892731
 TSD County: 99

MAP FINDINGS

Map ID
 Direction
 Distance
 Distance (ft.)Site

EDR ID Number
 EPA ID Number

Database(s)

US COAST GUARD AIR STATION (Continued)

S100615726

Waste Category: Unspecified organic liquid mixture
 Disposal Method: Not reported
 Tons: .4587
 Facility County: San Diego

Gepaid: CAL000017096
 Contact: US COAST GUARD AIR STATION
 Telephone: 6196836390
 Facility Addr2: Not reported
 Mailing Name: Not reported
 Mailing Address: 2710 HARBOR DR
 Mailing City,St,Zip: SAN DIEGO, CA 921130000
 Gen County: San Diego
 TSD EPA ID: AZD980892731
 TSD County: 99
 Waste Category: Unspecified oil-containing waste
 Disposal Method: Not reported
 Tons: .4475
 Facility County: San Diego

Gepaid: CAL000017096
 Contact: US COAST GUARD AIR STATION
 Telephone: 6196836390
 Facility Addr2: Not reported
 Mailing Name: Not reported
 Mailing Address: 2710 HARBOR DR
 Mailing City,St,Zip: SAN DIEGO, CA 921130000
 Gen County: San Diego
 TSD EPA ID: AZD980892731
 TSD County: 99
 Waste Category: Unspecified solvent mixture Waste
 Disposal Method: Not reported
 Tons: .3544
 Facility County: San Diego

[Click this hyperlink](#) while viewing on your computer to access 148 additional CA_HAZNET: record(s) in the EDR Site Report.

SAN DIEGO CO. SAM:

Case Number: H05335-001
 Agency: DEH Site Assessment & Mitigation
Funding: Non Billable
 FType: Failed Integrity Test
 FStatus: 9
 Date: 7/10/1987
 Date Began: 1/23/1987

Case Number: H05335-002
 Agency: DEH Site Assessment & Mitigation
Funding: LOP - Federal Fund
 FType: GW With No Beneficial Use Designation
 FStatus: 9
 Date: 4/19/2001
 Date Began: 8/22/1988

Case Number: H05335-003
 Agency: DEH Site Assessment & Mitigation

MAP FINDINGS

Map ID
 Direction
 Distance
 Distance (ft.)Site

EDR ID Number
 EPA ID Number

Database(s)

US COAST GUARD AIR STATION (Continued)

S100615726

Funding: LOP - Federal Fund
 FType: GW With No Beneficial Use Designation
 FStatus: 9
 Date: 4/19/2001
 Date Began: 1/1/1960

287

**SUNDSTRAND TURBOMACH
 2200 B PACIFIC HWY
 SAN DIEGO, CA 92138**

**RCRA-NonGen 1000192831
 FINDS CAD981367345**

RCRA-NonGen:

Date form received by agency: 02/10/1986
 Facility name: SUNDSTRAND TURBOMACH
 Facility address: 2200 B PACIFIC HWY
 SAN DIEGO, CA 92138
 EPA ID: CAD981367345
 Mailing address: PO BOX 85757
 SAN DIEGO, CA 92138
 Contact: ENVIRONMENTAL MANAGER
 Contact address: 2200 B PACIFIC HWY
 SAN DIEGO, CA 92138
 Contact country: US
 Contact telephone: (619) 569-4409
 Contact email: Not reported
 EPA Region: 09
 Classification: Non-Generator
 Description: Handler: Non-Generators do not presently generate hazardous waste

Owner/Operator Summary:

Owner/operator name: SUNDSTRAND CORP
 Owner/operator address: NOT REQUIRED
 NOT REQUIRED, ME 99999
 Owner/operator country: Not reported
 Owner/operator telephone: (415) 555-1212
 Legal status: Private
 Owner/Operator Type: Owner
 Owner/Op start date: Not reported
 Owner/Op end date: Not reported

Owner/operator name: NOT REQUIRED
 Owner/operator address: NOT REQUIRED
 NOT REQUIRED, ME 99999
 Owner/operator country: Not reported
 Owner/operator telephone: (415) 555-1212
 Legal status: Private
 Owner/Operator Type: Operator
 Owner/Op start date: Not reported
 Owner/Op end date: Not reported

Handler Activities Summary:

U.S. importer of hazardous waste: No
 Mixed waste (haz. and radioactive): Unknown
 Recycler of hazardous waste: No
 Transporter of hazardous waste: No
 Treater, storer or disposer of HW: No
 Underground injection activity: No
 On-site burner exemption: No

MAP FINDINGS

Map ID
 Direction
 Distance
 Distance (ft.)Site

EDR ID Number
 EPA ID Number

Database(s)

SUNDSTRAND TURBOMACH (Continued)

1000192831

Furnace exemption: No
 Used oil fuel burner: No
 Used oil processor: No
 User oil refiner: No
 Used oil fuel marketer to burner: No
 Used oil Specification marketer: No
 Used oil transfer facility: No
 Used oil transporter: No
 Off-site waste receiver: Verified to be non-commercial

Violation Status: No violations found

FINDS:

Registry ID: 110002682044

Environmental Interest/Information System

RCRAInfo is a national information system that supports the Resource Conservation and Recovery Act (RCRA) program through the tracking of events and activities related to facilities that generate, transport, and treat, store, or dispose of hazardous waste. RCRAInfo allows RCRA program staff to track the notification, permit, compliance, and corrective action activities required under RCRA.

287

**SOLAR TURBINES
 2200 PACIFIC HY
 SAN DIEGO, CA 92101**

**AST S108407252
 SAN DIEGO CO. SAM N/A**

AST:

Owner: SOLAR TURBINES INCORPORATED
 Total Gallons: 80615
 Certified Unified Program Agencies: San Diego

SAN DIEGO CO. SAM:

Case Number: H08828-001
 Agency: CA Department of Toxic Substance Control
Funding: Non Billable
 FType: GW With No Beneficial Use Designation
 FStatus: 3
 Date: 1/18/1989
 Date Began: 12/9/1985

287

**HARBOR DRIVE FACILITY
 2200 PACIFIC
 SAN DIEGO, CA 92101**

**HIST CORTESE S100277322
 CHMIRS N/A**

CORTESE:

Region: CORTESE
 Facility County Code: 37
 Reg By: LTNKA
 Reg Id: 9UT506

CHMIRS:

OES Incident Number: 9115701
 OES notification: Not reported

MAP FINDINGS

Map ID
 Direction
 Distance
 Distance (ft.)Site

EDR ID Number

Database(s) EPA ID Number

HARBOR DRIVE FACILITY (Continued)

S100277322

OES Date: Not reported
 OES Time: Not reported
 Incident Date: 01-MAR-91
Date Completed: 01-MAR-91
 Property Use: 600
 Agency Id Number: 37140
 Agency Incident Number: 4337
 Time Notified: 302
 Time Completed: 445
 Surrounding Area: 500
 Estimated Temperature: 50
 Property Management: P
 Special Studies 1: Not reported
 Special Studies 2: Not reported
 Special Studies 3: Not reported
 Special Studies 4: Not reported
 Special Studies 5: Not reported
 Special Studies 6: Not reported
 More Than Two Substances Involved?: N
 Resp Agncy Personel # Of Decontaminated: 0
 Responding Agency Personel # Of Injuries: 0
 Responding Agency Personel # Of Fatalities: 0
 Others Number Of Decontaminated: 0
 Others Number Of Injuries: 0
 Others Number Of Fatalities: 0
 Vehicle Make/year: Not reported
 Vehicle License Number: Not reported
 Vehicle State: Not reported
 Vehicle Id Number: Not reported
 CA/DOT/PUC/ICC Number: Not reported
 Company Name: Not reported
 Reporting Officer Name/ID: GREGORY P. DONNELLY
 Report Date: 01-MAR-91
 Comments: N
 Facility Telephone: 619 533-4300
 Waterway Involved: Not reported
 Waterway: Not reported
 Spill Site: Not reported
 Cleanup By: Not reported
 Containment: Not reported
 What Happened: Not reported
 Type: Not reported
 Measure: Not reported
 Other: Not reported
 Date/Time: Not reported
 Year: 88-92
 Agency: Not reported
 Incident Date: Not reported
 Admin Agency: Not reported
 Amount: Not reported
 Contained: Not reported
 Site Type: Not reported
 E Date: 16-JUN-92
 Substance: Not reported
 Quantity Released: Not reported
 BBLs: Not reported
 Cups: Not reported

MAP FINDINGS

Map ID
 Direction
 Distance
 Distance (ft.)Site

EDR ID Number
 EPA ID Number

Database(s)

HARBOR DRIVE FACILITY (Continued)

S100277322

CUFT:	Not reported
Gallons:	Not reported
Grams:	Not reported
Pounds:	Not reported
Liters:	Not reported
Ounces:	Not reported
Pints:	Not reported
Quarts:	Not reported
Sheen:	Not reported
Tons:	Not reported
Unknown:	Not reported
Evacuations:	Not reported
Number of Injuries:	Not reported
Number of Fatalities:	Not reported
Description:	Not reported
OES Incident Number:	009350
OES notification:	Not reported
OES Date:	8/1/1995
OES Time:	05:37:24 AM
Incident Date:	Not reported
Date Completed:	Not reported
Property Use:	Not reported
Agency Id Number:	Not reported
Agency Incident Number:	Not reported
Time Notified:	Not reported
Time Completed:	Not reported
Surrounding Area:	Not reported
Estimated Temperature:	Not reported
Property Management:	Not reported
Special Studies 1:	Not reported
Special Studies 2:	Not reported
Special Studies 3:	Not reported
Special Studies 4:	Not reported
Special Studies 5:	Not reported
Special Studies 6:	Not reported
More Than Two Substances Involved?:	Not reported
Resp Agency Personel # Of Decontaminated:	Not reported
Responding Agency Personel # Of Injuries:	Not reported
Responding Agency Personel # Of Fatalities:	Not reported
Others Number Of Decontaminated:	Not reported
Others Number Of Injuries:	Not reported
Others Number Of Fatalities:	Not reported
Vehicle Make/year:	Not reported
Vehicle License Number:	Not reported
Vehicle State:	Not reported
Vehicle Id Number:	Not reported
CA/DOT/PUC/ICC Number:	Not reported
Company Name:	Not reported
Reporting Officer Name/ID:	Not reported
Report Date:	Not reported
Comments:	Not reported
Facility Telephone:	Not reported
Waterway Involved:	YES
Waterway:	san diego bay
Spill Site:	Not reported
Cleanup By:	solar turbines

MAP FINDINGS

Map ID
 Direction
 Distance
 Distance (ft.)Site

EDR ID Number
 EPA ID Number

Database(s)

HARBOR DRIVE FACILITY (Continued)

S100277322

Containment:	Not reported
What Happened:	Not reported
Type:	OTHER
Measure:	Not reported
Other:	Not reported
Date/Time:	Not reported
Year:	1995
Agency:	solar turbines
Incident Date:	8/1/95 0330
Admin Agency:	Not reported
Amount:	10 - 15 gallons
Contained:	YES
Site Type:	OTHER
E Date:	Not reported
Substance:	metalworking water soluble coolant
Quantity Released:	Not reported
BBLs:	Not reported
Cups:	Not reported
CUFT:	Not reported
Gallons:	Not reported
Grams:	Not reported
Pounds:	Not reported
Liters:	Not reported
Ounces:	Not reported
Pints:	Not reported
Quarts:	Not reported
Sheen:	Not reported
Tons:	Not reported
Unknown:	Not reported
Evacuations:	NO
Number of Injuries:	NO
Number of Fatalities:	NO
Description:	operator error, a container fell off a forklift causing the spill. spill entered a storm drain which leads to san diego bay.

287

**SOLAR TURBINES INTERNATIONAL
 2200 PACIFIC HWY
 SAN DIEGO, CA 92101**

**CERC-NFRAP 1000154490
 CORRACTS 92101SLRTR22
 RCRA-TSDF
 RCRA-LQG
 TRIS
 FINDS
 MANIFEST
 EMI
 HWP**

CERC-NFRAP:
 Site ID: 0903104
 Federal Facility: Not a Federal Facility
 NPL Status: Not on the NPL
 Non NPL Status: Deferred to RCRA

CERCLIS-NFRAP Site Contact Name(s):
 Contact Title: Not reported
 Contact Name: Carl Brickner
 Contact Tel: (415) 972-3814

Contact Title: Not reported

MAP FINDINGS

Map ID
 Direction
 Distance
 Distance (ft.)Site

EDR ID Number

Database(s) EPA ID Number

SOLAR TURBINES INTERNATIONAL (Continued)

1000154490

Contact Name: Brunilda Davila
 Contact Tel: (415) 972-3162

Contact Title: Not reported
 Contact Name: Jeff Inglis
 Contact Tel: (415) 972-3095

Contact Title: Not reported
 Contact Name: Karen Jurist
 Contact Tel: (415) 972-3219

Contact Title: Not reported
 Contact Name: Matt Mitguard
 Contact Tel: (415) 972-3096

CERCLIS-NFRAP Site Alias Name(s):

Alias Name: SOLAR TURBINES INC
 Alias Address: Not reported
 CA

Program Priority:

Description: RCRA Deferral - Lead Confirmed

CERCLIS-NFRAP Assessment History:

Action: DISCOVERY
 Date Started: Not reported
 Date Completed: 12/01/1987
 Priority Level: Not reported

Action: PRELIMINARY ASSESSMENT
 Date Started: Not reported
 Date Completed: 05/20/1991
 Priority Level: Deferred to RCRA (Subtitle C)

Action: ARCHIVE SITE
 Date Started: Not reported
 Date Completed: 01/23/1996
 Priority Level: Not reported

CORRACTS:

EPA ID: CAD008314908
 EPA Region: 9
 Area Name: ENTIRE FACILITY
 Actual Date: 1/1/1997
 Action: CA100 - RFI Imposition
 NAICS Code(s): 333611 333912
 Turbine and Turbine Generator Set Units Manufacturing
 Air and Gas Compressor Manufacturing

Original schedule date: Not reported
 Schedule end date: Not reported

EPA ID: CAD008314908
 EPA Region: 9
 Area Name: ENTIRE FACILITY

MAP FINDINGS

Map ID
 Direction
 Distance
 Distance (ft.)Site

EDR ID Number

Database(s) EPA ID Number

SOLAR TURBINES INTERNATIONAL (Continued)

1000154490

Actual Date: 1/3/2000
 Action: CA200 - RFI Approved
 NAICS Code(s): 333611 333912
 Turbine and Turbine Generator Set Units Manufacturing
 Air and Gas Compressor Manufacturing
 Original schedule date: Not reported
 Schedule end date: Not reported

EPA ID: CAD008314908
 EPA Region: 9
 Area Name: ENTIRE FACILITY
 Actual Date: 4/30/1991
 Action: CA050PA - RFA Completed, Assessment was a PA-Plus
 NAICS Code(s): 333611 333912
 Turbine and Turbine Generator Set Units Manufacturing
 Air and Gas Compressor Manufacturing
 Original schedule date: Not reported
 Schedule end date: Not reported

EPA ID: CAD008314908
 EPA Region: 9
 Area Name: ENTIRE FACILITY
 Actual Date: 5/9/2001
 Action: CA150 - RFI Workplan Approved
 NAICS Code(s): 333611 333912
 Turbine and Turbine Generator Set Units Manufacturing
 Air and Gas Compressor Manufacturing
 Original schedule date: Not reported
 Schedule end date: Not reported

EPA ID: CAD008314908
 EPA Region: 9
 Area Name: ENTIRE FACILITY
 Actual Date: 5/20/1991
 Action: CA029ST
 NAICS Code(s): 333611 333912
 Turbine and Turbine Generator Set Units Manufacturing
 Air and Gas Compressor Manufacturing
 Original schedule date: Not reported
 Schedule end date: Not reported

EPA ID: CAD008314908
 EPA Region: 9
 Area Name: ENTIRE FACILITY
 Actual Date: 5/20/1991
 Action: CA049PA
 NAICS Code(s): 333611 333912
 Turbine and Turbine Generator Set Units Manufacturing
 Air and Gas Compressor Manufacturing
 Original schedule date: Not reported
 Schedule end date: Not reported

EPA ID: CAD008314908
 EPA Region: 9
 Area Name: ENTIRE FACILITY
 Actual Date: 5/20/1991
 Action: CA075ME - CA Prioritization, Facility or area was assigned a medium

MAP FINDINGS

Map ID
 Direction
 Distance
 Distance (ft.)Site

EDR ID Number

Database(s) EPA ID Number

SOLAR TURBINES INTERNATIONAL (Continued)

1000154490

corrective action priority
 NAICS Code(s): 333611 333912
 Turbine and Turbine Generator Set Units Manufacturing
 Air and Gas Compressor Manufacturing
 Original schedule date: Not reported
 Schedule end date: Not reported

EPA ID: CAD008314908
 EPA Region: 9
 Area Name: ENTIRE FACILITY
 Actual Date: 8/30/1986
 Action: CA650 - Stabilization Construction Completed
 NAICS Code(s): 333611 333912
 Turbine and Turbine Generator Set Units Manufacturing
 Air and Gas Compressor Manufacturing
 Original schedule date: Not reported
 Schedule end date: Not reported

EPA ID: CAD008314908
 EPA Region: 9
 Area Name: ENTIRE FACILITY
 Actual Date: 10/1/1980
 Action: CA600SR - Stabilization Measures Implemented, Primary measure is
 source removal and/or treatment
 NAICS Code(s): 333611 333912
 Turbine and Turbine Generator Set Units Manufacturing
 Air and Gas Compressor Manufacturing
 Original schedule date: Not reported
 Schedule end date: Not reported

EPA ID: CAD008314908
 EPA Region: 9
 Area Name: ENTIRE FACILITY
 Actual Date: 11/3/1997
 Action: CA150 - RFI Workplan Approved
 NAICS Code(s): 333611 333912
 Turbine and Turbine Generator Set Units Manufacturing
 Air and Gas Compressor Manufacturing
 Original schedule date: 09/30/1997
 Schedule end date: Not reported

EPA ID: CAD008314908
 EPA Region: 9
 Area Name: ENTIRE FACILITY
 Actual Date: 11/3/1997
 Action: CA150 - RFI Workplan Approved
 NAICS Code(s): 333611 333912
 Turbine and Turbine Generator Set Units Manufacturing
 Air and Gas Compressor Manufacturing
 Original schedule date: Not reported
 Schedule end date: Not reported

EPA ID: CAD008314908
 EPA Region: 9
 Area Name: ENTIRE FACILITY
 Actual Date: 11/8/1994
 Action: CA225YE - Stabilization Measures Evaluation, This facility ,is

MAP FINDINGS

Map ID
 Direction
 Distance
 Distance (ft.)Site

EDR ID Number
 EPA ID Number

Database(s)

SOLAR TURBINES INTERNATIONAL (Continued)

1000154490

amenable to stabilization activity based on the, status of corrective action work at the facility, technical factors, the degree of risk, timing considerations and administrative considerations

NAICS Code(s): 333611 333912
 Turbine and Turbine Generator Set Units Manufacturing
 Air and Gas Compressor Manufacturing

Original schedule date: Not reported
 Schedule end date: Not reported

EPA ID: CAD008314908
 EPA Region: 9
 Area Name: ENTIRE FACILITY
 Actual Date: 11/14/1994
 Action: CA075ME - CA Prioritization, Facility or area was assigned a medium corrective action priority

NAICS Code(s): 333611 333912
 Turbine and Turbine Generator Set Units Manufacturing
 Air and Gas Compressor Manufacturing

Original schedule date: Not reported
 Schedule end date: Not reported

EPA ID: CAD008314908
 EPA Region: 9
 Area Name: ENTIRE FACILITY
 Actual Date: 11/24/2004
 Action: CA600 - Stabilization Measures Implemented

NAICS Code(s): 333611 333912
 Turbine and Turbine Generator Set Units Manufacturing
 Air and Gas Compressor Manufacturing

Original schedule date: Not reported
 Schedule end date: Not reported

EPA ID: CAD008314908
 EPA Region: 9
 Area Name: ENTIRE FACILITY
 Actual Date: 12/30/1996
 Action: CA050RF - RFA Completed, Assessment was an RFA

NAICS Code(s): 333611 333912
 Turbine and Turbine Generator Set Units Manufacturing
 Air and Gas Compressor Manufacturing

Original schedule date: 09/30/1996
 Schedule end date: Not reported

EPA ID: CAD008314908
 EPA Region: 9
 Area Name: ENTIRE FACILITY
 Actual Date: Not reported
 Action: CA03193

NAICS Code(s): 333611 333912
 Turbine and Turbine Generator Set Units Manufacturing
 Air and Gas Compressor Manufacturing

Original schedule date: 10/01/1993
 Schedule end date: Not reported

EPA ID: CAD008314908
 EPA Region: 9
 Area Name: ENTIRE FACILITY

MAP FINDINGS

Map ID
 Direction
 Distance
 Distance (ft.)Site

EDR ID Number
 EPA ID Number

Database(s)

SOLAR TURBINES INTERNATIONAL (Continued)

1000154490

Actual Date: Not reported
 Action: CA075ME - CA Prioritization, Facility or area was assigned a medium corrective action priority
 NAICS Code(s): 333611 333912
 Turbine and Turbine Generator Set Units Manufacturing
 Air and Gas Compressor Manufacturing
 Original schedule date: 07/07/1992
 Schedule end date: Not reported
 EPA ID: CAD008314908
 EPA Region: 9
 Area Name: ENTIRE FACILITY
 Actual Date: Not reported
 Action: CA225IN - Stabilization Measures Evaluation, This facility is not, amenable to stabilization activity because of, a lack of technical data. An evaluation has been completed, but further data is necessary to determine stabilization measures, feasibility or appropriateness. This status should be changed when data becomes available
 NAICS Code(s): 333611 333912
 Turbine and Turbine Generator Set Units Manufacturing
 Air and Gas Compressor Manufacturing
 Original schedule date: 07/07/1992
 Schedule end date: Not reported

RCRA-TSDF:

Date form received by agency: 02/29/2008
 Facility name: SOLAR TURRBINES INCORPORATED - HARBOR DR
 Site name: SOLAR TURRBINES INCORPORATED - HARBOR DRIVE
 Facility address: 2200 PACIFIC HIGHWAY
 SAN DIEGO, CA 921865376
 EPA ID: CAD008314908
 Mailing address: P.O. BOX 85376
 SAN DIEGO, CA 92186
 Contact: RUTH G SOKLOW
 Contact address: Not reported
 Not reported
 Contact country: Not reported
 Contact telephone: (619) 544-5394
 Contact email: SOKLOW_RUTH_G@SOLARTURBINES.COM
 EPA Region: 09
 Land type: Private
 Classification: TSDF
 Description: Handler is engaged in the treatment, storage or disposal of hazardous waste
 TSD commencement date: Not reported
 Classification: Large Quantity Generator
 Description: Handler: generates 1,000 kg or more of hazardous waste during any calendar month; or generates more than 1 kg of acutely hazardous waste during any calendar month; or generates more than 100 kg of any residue or contaminated soil, waste or other debris resulting from the cleanup of a spill, into or on any land or water, of acutely hazardous waste during any calendar month; or generates 1 kg or less of acutely hazardous waste during any calendar month, and accumulates more than 1 kg of acutely hazardous waste at any time; or generates 100 kg or less of any residue or contaminated soil, waste or other debris resulting from the cleanup of a spill, into or on any land or water, of acutely hazardous waste during any calendar month, and accumulates more than

MAP FINDINGS

Map ID
 Direction
 Distance
 Distance (ft.)Site

EDR ID Number
 EPA ID Number

Database(s)

SOLAR TURBINES INTERNATIONAL (Continued)

1000154490

100 kg of that material at any time

Owner/Operator Summary:

Owner/operator name: SOLAR TURBINES INCORPORATED
 Owner/operator address: Not reported
 Not reported
 Owner/operator country: US
 Owner/operator telephone: Not reported
 Legal status: Private
 Owner/Operator Type: Operator
 Owner/Op start date: 05/21/1981
 Owner/Op end date: Not reported

Owner/operator name: CATERPILLAR
 Owner/operator address: 2200 PACIFIC HIGHWAY
 SAN DIEGO, CA 92186
 Owner/operator country: US
 Owner/operator telephone: Not reported
 Legal status: Private
 Owner/Operator Type: Owner
 Owner/Op start date: 07/31/1981
 Owner/Op end date: Not reported

Handler Activities Summary:

U.S. importer of hazardous waste: No
 Mixed waste (haz. and radioactive): No
 Recycler of hazardous waste: No
 Transporter of hazardous waste: No
 Treater, storer or disposer of HW: No
 Underground injection activity: No
 On-site burner exemption: No
 Furnace exemption: No
 Used oil fuel burner: No
 Used oil processor: No
 User oil refiner: No
 Used oil fuel marketer to burner: No
 Used oil Specification marketer: No
 Used oil transfer facility: No
 Used oil transporter: No
 Off-site waste receiver: Commercial status unknown

Universal Waste Summary:

Waste type: Batteries
 Accumulated waste on-site: No
 Generated waste on-site: Not reported

Waste type: Lamps
 Accumulated waste on-site: No
 Generated waste on-site: Not reported

Waste type: Pesticides
 Accumulated waste on-site: No
 Generated waste on-site: Not reported

Waste type: Thermostats
 Accumulated waste on-site: No

MAP FINDINGS

Map ID
 Direction
 Distance
 Distance (ft.)Site

EDR ID Number
 EPA ID Number

Database(s)

SOLAR TURBINES INTERNATIONAL (Continued)

1000154490

Generated waste on-site: Not reported

Historical Generators:

Date form received by agency: 02/10/2006
 Facility name: SOLAR TURRBINES INCORPORATED - HARBOR DR
 Site name: SOLAR TURBINES INCORPORATED - HARBOR DR.
 Classification: Large Quantity Generator

Date form received by agency: 02/25/2004
 Facility name: SOLAR TURRBINES INCORPORATED - HARBOR DR
 Site name: SOLAR TURBINES INCORPORATED - HARBOR DR.
 Classification: Large Quantity Generator

Date form received by agency: 02/26/2002
 Facility name: SOLAR TURRBINES INCORPORATED - HARBOR DR
 Site name: SOLAR TURBINES INCORPORATED - HARBOR DR.
 Classification: Large Quantity Generator

Date form received by agency: 10/12/2000
 Facility name: SOLAR TURRBINES INCORPORATED - HARBOR DR
 Site name: SOLAR TURBINES - HARBOR DRIVE
 Classification: Large Quantity Generator

Date form received by agency: 03/04/1999
 Facility name: SOLAR TURRBINES INCORPORATED - HARBOR DR
 Site name: SOLAR TURBINES INCORPORATED
 Classification: Large Quantity Generator

Date form received by agency: 02/02/1998
 Facility name: SOLAR TURRBINES INCORPORATED - HARBOR DR
 Site name: SOLAR TURBINES INTERNATIONAL
 Classification: Large Quantity Generator

Date form received by agency: 09/01/1996
 Facility name: SOLAR TURRBINES INCORPORATED - HARBOR DR
 Site name: SOLAR TURBINES INTERNATIONAL
 Classification: Large Quantity Generator

Date form received by agency: 03/01/1996
 Facility name: SOLAR TURRBINES INCORPORATED - HARBOR DR
 Site name: SOLAR TURBINES INCORPORATED
 Classification: Large Quantity Generator

Date form received by agency: 03/31/1994
 Facility name: SOLAR TURRBINES INCORPORATED - HARBOR DR
 Site name: SOLAR TURBINES INC-HARBOR DRIVE FACILITY
 Classification: Large Quantity Generator

Date form received by agency: 02/28/1992
 Facility name: SOLAR TURRBINES INCORPORATED - HARBOR DR
 Site name: SOLAR TURBINES INC
 Classification: Large Quantity Generator

Date form received by agency: 05/29/1990
 Facility name: SOLAR TURRBINES INCORPORATED - HARBOR DR
 Site name: SOLAR TURBINES INC
 Classification: Large Quantity Generator

MAP FINDINGS

Map ID
 Direction
 Distance
 Distance (ft.)Site

EDR ID Number

Database(s) EPA ID Number

SOLAR TURBINES INTERNATIONAL (Continued)

1000154490

Date form received by agency: 08/14/1980
 Facility name: SOLAR TURRBINES INCORPORATED - HARBOR DR
 Site name: SOLAR TURBINES INTERNATIONAL
 Classification: Large Quantity Generator

Date form received by agency: 08/14/1980
 Facility name: SOLAR TURRBINES INCORPORATED - HARBOR DR
 Site name: SOLAR TURBINES INTERNATIONAL
 Classification: Large Quantity Generator

Hazardous Waste Summary:

Waste code: D001
 Waste name: IGNITABLE HAZARDOUS WASTES ARE THOSE WASTES WHICH HAVE A FLASHPOINT OF LESS THAN 140 DEGREES FAHRENHEIT AS DETERMINED BY A PENSKY-MARTENS CLOSED CUP FLASH POINT TESTER. ANOTHER METHOD OF DETERMINING THE FLASH POINT OF A WASTE IS TO REVIEW THE MATERIAL SAFETY DATA SHEET, WHICH CAN BE OBTAINED FROM THE MANUFACTURER OR DISTRIBUTOR OF THE MATERIAL. LACQUER THINNER IS AN EXAMPLE OF A COMMONLY USED SOLVENT WHICH WOULD BE CONSIDERED AS IGNITABLE HAZARDOUS WASTE.

Waste code: D002
 Waste name: A WASTE WHICH HAS A PH OF LESS THAN 2 OR GREATER THAN 12.5 IS CONSIDERED TO BE A CORROSIVE HAZARDOUS WASTE. SODIUM HYDROXIDE, A CAUSTIC SOLUTION WITH A HIGH PH, IS OFTEN USED BY INDUSTRIES TO CLEAN OR DEGREASE PARTS. HYDROCHLORIC ACID, A SOLUTION WITH A LOW PH, IS USED BY MANY INDUSTRIES TO CLEAN METAL PARTS PRIOR TO PAINTING. WHEN THESE CAUSTIC OR ACID SOLUTIONS BECOME CONTAMINATED AND MUST BE DISPOSED, THE WASTE WOULD BE A CORROSIVE HAZARDOUS WASTE.

Waste code: D007
 Waste name: CHROMIUM

Waste code: D008
 Waste name: LEAD

Waste code: D035
 Waste name: METHYL ETHYL KETONE

Waste code: F003
 Waste name: THE FOLLOWING SPENT NON-HALOGENATED SOLVENTS: XYLENE, ACETONE, ETHYL ACETATE, ETHYL BENZENE, ETHYL ETHER, METHYL ISOBUTYL KETONE, N-BUTYL ALCOHOL, CYCLOHEXANONE, AND METHANOL; ALL SPENT SOLVENT MIXTURES/BLENDS CONTAINING, BEFORE USE, ONLY THE ABOVE SPENT NON-HALOGENATED SOLVENTS; AND ALL SPENT SOLVENT MIXTURES/BLENDS CONTAINING, BEFORE USE, ONE OR MORE OF THE ABOVE NON-HALOGENATED SOLVENTS, AND, A TOTAL OF TEN PERCENT OR MORE (BY VOLUME) OF ONE OR MORE OF THOSE SOLVENTS LISTED IN F001, F002, F004, AND F005, AND STILL BOTTOMS FROM THE RECOVERY OF THESE SPENT SOLVENTS AND SPENT SOLVENT MIXTURES.

Waste code: K003
 Waste name: WASTEWATER TREATMENT SLUDGE FROM THE PRODUCTION OF MOLYBDATE ORANGE PIGMENTS

Waste code: K005
 Waste name: WASTEWATER TREATMENT SLUDGE FROM THE PRODUCTION OF CHROME GREEN PIGMENTS

MAP FINDINGS

Map ID
 Direction
 Distance
 Distance (ft.)Site

EDR ID Number

Database(s) EPA ID Number

SOLAR TURBINES INTERNATIONAL (Continued)

1000154490

Biennial Reports:

Last Biennial Reporting Year: 2009

Annual Waste Handled:

Waste code: D001
 Waste name: IGNITABLE HAZARDOUS WASTES ARE THOSE WASTES WHICH HAVE A FLASHPOINT OF LESS THAN 140 DEGREES FAHRENHEIT AS DETERMINED BY A PENSKEY-MARTENS CLOSED CUP FLASH POINT TESTER. ANOTHER METHOD OF DETERMINING THE FLASH POINT OF A WASTE IS TO REVIEW THE MATERIAL SAFETY DATA SHEET, WHICH CAN BE OBTAINED FROM THE MANUFACTURER OR DISTRIBUTOR OF THE MATERIAL. LACQUER THINNER IS AN EXAMPLE OF A COMMONLY USED SOLVENT WHICH WOULD BE CONSIDERED AS IGNITABLE HAZARDOUS WASTE.
 Amount (Lbs): 2447

Waste code: D002
 Waste name: A WASTE WHICH HAS A PH OF LESS THAN 2 OR GREATER THAN 12.5 IS CONSIDERED TO BE A CORROSIVE HAZARDOUS WASTE. SODIUM HYDROXIDE, A CAUSTIC SOLUTION WITH A HIGH PH, IS OFTEN USED BY INDUSTRIES TO CLEAN OR DEGREASE PARTS. HYDROCHLORIC ACID, A SOLUTION WITH A LOW PH, IS USED BY MANY INDUSTRIES TO CLEAN METAL PARTS PRIOR TO PAINTING. WHEN THESE CAUSTIC OR ACID SOLUTIONS BECOME CONTAMINATED AND MUST BE DISPOSED, THE WASTE WOULD BE A CORROSIVE HAZARDOUS WASTE.
 Amount (Lbs): 324

Waste code: D007
 Waste name: CHROMIUM
 Amount (Lbs): 23225

Waste code: D008
 Waste name: LEAD
 Amount (Lbs): 21441

Waste code: D035
 Waste name: METHYL ETHYL KETONE
 Amount (Lbs): 1667

Waste code: F003
 Waste name: THE FOLLOWING SPENT NON-HALOGENATED SOLVENTS: XYLENE, ACETONE, ETHYL ACETATE, ETHYL BENZENE, ETHYL ETHER, METHYL ISOBUTYL KETONE, N-BUTYL ALCOHOL, CYCLOHEXANONE, AND METHANOL; ALL SPENT SOLVENT MIXTURES/BLENDS CONTAINING, BEFORE USE, ONLY THE ABOVE SPENT NON-HALOGENATED SOLVENTS; AND ALL SPENT SOLVENT MIXTURES/BLENDS CONTAINING, BEFORE USE, ONE OR MORE OF THE ABOVE NON-HALOGENATED SOLVENTS, AND, A TOTAL OF TEN PERCENT OR MORE (BY VOLUME) OF ONE OR MORE OF THOSE SOLVENTS LISTED IN F001, F002, F004, AND F005, AND STILL BOTTOMS FROM THE RECOVERY OF THESE SPENT SOLVENTS AND SPENT SOLVENT MIXTURES.
 Amount (Lbs): 780

Waste code: K003
 Waste name: WASTEWATER TREATMENT SLUDGE FROM THE PRODUCTION OF MOLYBDATE ORANGE PIGMENTS
 Amount (Lbs): 778

Waste code: K005
 Waste name: WASTEWATER TREATMENT SLUDGE FROM THE PRODUCTION OF CHROME GREEN PIGMENTS

MAP FINDINGS

Map ID
 Direction
 Distance
 Distance (ft.)Site

EDR ID Number

Database(s) EPA ID Number

SOLAR TURBINES INTERNATIONAL (Continued)

1000154490

Amount (Lbs): 778

Corrective Action Summary:

Event date: 10/01/1980
 Event: Stabilization Measures Implemented, Primary measure is source removal and/or treatment (e.g., soil or waste excavation, in-situ soil treatment, off-site treatment).

Event date: 08/30/1986
 Event: Stabilization Construction Completed

Event date: 04/30/1991
 Event: RFA Completed, Assessment was a PA-Plus.

Event date: 05/20/1991
 Event: CA029ST

Event date: 05/20/1991
 Event: CA Prioritization, Facility or area was assigned a medium corrective action priority.

Event date: 05/20/1991
 Event: CA049PA

Event date: 11/08/1994
 Event: Stabilization Measures Evaluation, This facility is amenable to stabilization activity based on the status of corrective action work at the facility, technical factors, the degree of risk, timing considerations and administrative considerations.

Event date: 11/14/1994
 Event: CA Prioritization, Facility or area was assigned a medium corrective action priority.

Event date: 12/30/1996
 Event: RFA Completed, Assessment was an RFA.

Event date: 01/01/1997
 Event: RFI Imposition

Event date: 06/30/1997
 Event: RFI Approved

Event date: 11/03/1997
 Event: RFI Workplan Approved

Event date: 11/03/1997
 Event: RFI Workplan Approved

Event date: 01/03/2000
 Event: RFI Approved

Event date: 05/09/2001
 Event: RFI Workplan Approved

Event date: 11/24/2004

MAP FINDINGS

Map ID
 Direction
 Distance
 Distance (ft.)Site

EDR ID Number
 EPA ID Number

Database(s)

SOLAR TURBINES INTERNATIONAL (Continued)

1000154490

Event:	Stabilization Measures Implemented
Event date:	Not reported
Event:	Stabilization Measures Evaluation, This facility is not amenable to stabilization activity because of a lack of technical data. An evaluation has been completed, but further data is necessary to determine stabilization measures, feasibility or appropriateness. This status should be changed when data becomes available.
Event date:	Not reported
Event:	CA Prioritization, Facility or area was assigned a medium corrective action priority.
Event date:	Not reported
Event:	CMS Approved
Event date:	Not reported
Event:	CA03193
Facility Has Received Notices of Violations:	
Regulation violated:	Not reported
Area of violation:	State Statute or Regulation
Date violation determined:	07/17/2008
Date achieved compliance:	08/05/2008
Violation lead agency:	State
Enforcement action:	WRITTEN INFORMAL
Enforcement action date:	07/17/2008
Enf. disposition status:	Not reported
Enf. disp. status date:	Not reported
Enforcement lead agency:	State
Proposed penalty amount:	Not reported
Final penalty amount:	Not reported
Paid penalty amount:	Not reported
Regulation violated:	Not reported
Area of violation:	Generators - General
Date violation determined:	01/25/2006
Date achieved compliance:	01/25/2006
Violation lead agency:	State
Enforcement action:	WRITTEN INFORMAL
Enforcement action date:	01/25/2006
Enf. disposition status:	Not reported
Enf. disp. status date:	Not reported
Enforcement lead agency:	State
Proposed penalty amount:	Not reported
Final penalty amount:	Not reported
Paid penalty amount:	Not reported
Regulation violated:	F - 262.30-34.C
Area of violation:	Generators - General
Date violation determined:	08/14/1996
Date achieved compliance:	10/01/1997
Violation lead agency:	State
Enforcement action:	WRITTEN INFORMAL
Enforcement action date:	08/14/1996
Enf. disposition status:	Not reported
Enf. disp. status date:	Not reported

MAP FINDINGS

Map ID
 Direction
 Distance
 Distance (ft.)Site

EDR ID Number
 EPA ID Number

Database(s)

SOLAR TURBINES INTERNATIONAL (Continued)

1000154490

Enforcement lead agency: State
 Proposed penalty amount: Not reported
 Final penalty amount: Not reported
 Paid penalty amount: Not reported

Regulation violated: F - 262.50-60
 Area of violation: Generators - General
 Date violation determined: 08/14/1996
 Date achieved compliance: 10/01/1997
 Violation lead agency: State
 Enforcement action: WRITTEN INFORMAL
 Enforcement action date: 08/14/1996
 Enf. disposition status: Not reported
 Enf. disp. status date: Not reported
 Enforcement lead agency: State
 Proposed penalty amount: Not reported
 Final penalty amount: Not reported
 Paid penalty amount: Not reported

Regulation violated: FR - 264.170-177.I
 Area of violation: TSD - General
 Date violation determined: 03/27/1995
 Date achieved compliance: 04/04/1995
 Violation lead agency: State
 Enforcement action: WRITTEN INFORMAL
 Enforcement action date: 03/27/1995
 Enf. disposition status: Not reported
 Enf. disp. status date: Not reported
 Enforcement lead agency: State
 Proposed penalty amount: Not reported
 Final penalty amount: Not reported
 Paid penalty amount: Not reported

Regulation violated: F - 264.10-18.B
 Area of violation: TSD - General
 Date violation determined: 11/03/1992
 Date achieved compliance: 06/30/1994
 Violation lead agency: State
 Enforcement action: Not reported
 Enforcement action date: Not reported
 Enf. disposition status: Not reported
 Enf. disp. status date: Not reported
 Enforcement lead agency: Not reported
 Proposed penalty amount: Not reported
 Final penalty amount: Not reported
 Paid penalty amount: Not reported

Regulation violated: F - 264.170-177.I
 Area of violation: TSD - General
 Date violation determined: 11/03/1992
 Date achieved compliance: 06/30/1994
 Violation lead agency: State
 Enforcement action: Not reported
 Enforcement action date: Not reported
 Enf. disposition status: Not reported
 Enf. disp. status date: Not reported
 Enforcement lead agency: Not reported

MAP FINDINGS

Map ID
 Direction
 Distance
 Distance (ft.)Site

EDR ID Number

Database(s) EPA ID Number

SOLAR TURBINES INTERNATIONAL (Continued)

1000154490

Proposed penalty amount: Not reported
 Final penalty amount: Not reported
 Paid penalty amount: Not reported

Regulation violated: F - 264.30-37.C
 Area of violation: TSD - General
 Date violation determined: 11/03/1992
 Date achieved compliance: 06/30/1994
 Violation lead agency: State
 Enforcement action: Not reported
 Enforcement action date: Not reported
 Enf. disposition status: Not reported
 Enf. disp. status date: Not reported
 Enforcement lead agency: Not reported
 Proposed penalty amount: Not reported
 Final penalty amount: Not reported
 Paid penalty amount: Not reported

Regulation violated: F - 264.140-150.H
 Area of violation: TSD - Financial Requirements
 Date violation determined: 10/30/1992
 Date achieved compliance: 06/30/1994
 Violation lead agency: State
 Enforcement action: Not reported
 Enforcement action date: Not reported
 Enf. disposition status: Not reported
 Enf. disp. status date: Not reported
 Enforcement lead agency: Not reported
 Proposed penalty amount: Not reported
 Final penalty amount: Not reported
 Paid penalty amount: Not reported

Regulation violated: F - 268 ALL
 Area of violation: LDR - General
 Date violation determined: 02/20/1991
 Date achieved compliance: 05/26/1992
 Violation lead agency: State
 Enforcement action: WRITTEN INFORMAL
 Enforcement action date: 04/05/1991
 Enf. disposition status: Not reported
 Enf. disp. status date: Not reported
 Enforcement lead agency: State
 Proposed penalty amount: Not reported
 Final penalty amount: Not reported
 Paid penalty amount: Not reported

Regulation violated: F - 268.7
 Area of violation: LDR - General
 Date violation determined: 02/20/1991
 Date achieved compliance: 05/26/1992
 Violation lead agency: State
 Enforcement action: WRITTEN INFORMAL
 Enforcement action date: 04/05/1991
 Enf. disposition status: Not reported
 Enf. disp. status date: Not reported
 Enforcement lead agency: State
 Proposed penalty amount: Not reported

MAP FINDINGS

Map ID
 Direction
 Distance
 Distance (ft.)Site

EDR ID Number

Database(s) EPA ID Number

SOLAR TURBINES INTERNATIONAL (Continued)

1000154490

Final penalty amount: Not reported
 Paid penalty amount: Not reported

Regulation violated: F - 270
 Area of violation: TSD - General
 Date violation determined: 02/20/1991
 Date achieved compliance: 05/26/1992
 Violation lead agency: State
 Enforcement action: WRITTEN INFORMAL
 Enforcement action date: 04/05/1991
 Enf. disposition status: Not reported
 Enf. disp. status date: Not reported
 Enforcement lead agency: State
 Proposed penalty amount: Not reported
 Final penalty amount: Not reported
 Paid penalty amount: Not reported

Regulation violated: FR - 268 ALL
 Area of violation: LDR - General
 Date violation determined: 05/16/1988
 Date achieved compliance: 05/16/1988
 Violation lead agency: State
 Enforcement action: Not reported
 Enforcement action date: Not reported
 Enf. disposition status: Not reported
 Enf. disp. status date: Not reported
 Enforcement lead agency: Not reported
 Proposed penalty amount: Not reported
 Final penalty amount: Not reported
 Paid penalty amount: Not reported

Regulation violated: FR - 268.7
 Area of violation: LDR - General
 Date violation determined: 05/16/1988
 Date achieved compliance: 05/16/1988
 Violation lead agency: State
 Enforcement action: Not reported
 Enforcement action date: Not reported
 Enf. disposition status: Not reported
 Enf. disp. status date: Not reported
 Enforcement lead agency: Not reported
 Proposed penalty amount: Not reported
 Final penalty amount: Not reported
 Paid penalty amount: Not reported

Regulation violated: FR - 270
 Area of violation: TSD - General
 Date violation determined: 04/16/1987
 Date achieved compliance: 05/16/1988
 Violation lead agency: State
 Enforcement action: WRITTEN INFORMAL
 Enforcement action date: 04/16/1987
 Enf. disposition status: Not reported
 Enf. disp. status date: Not reported
 Enforcement lead agency: State
 Proposed penalty amount: Not reported
 Final penalty amount: Not reported

MAP FINDINGS

Map ID
 Direction
 Distance
 Distance (ft.)Site

EDR ID Number

Database(s) EPA ID Number

SOLAR TURBINES INTERNATIONAL (Continued)

1000154490

Paid penalty amount: Not reported

Evaluation Action Summary:

Evaluation date: 08/05/2008
 Evaluation: NOT A SIGNIFICANT NON-COMPLIER
 Area of violation: Not reported
 Date achieved compliance: Not reported
 Evaluation lead agency: State

Evaluation date: 07/17/2008
 Evaluation: SIGNIFICANT NON-COMPLIER
 Area of violation: Not reported
 Date achieved compliance: Not reported
 Evaluation lead agency: State

Evaluation date: 07/17/2008
 Evaluation: FOCUSED COMPLIANCE INSPECTION
 Area of violation: State Statute or Regulation
 Date achieved compliance: 08/05/2008
 Evaluation lead agency: State

Evaluation date: 01/25/2006
 Evaluation: COMPLIANCE EVALUATION INSPECTION ON-SITE
 Area of violation: Generators - General
 Date achieved compliance: 01/25/2006
 Evaluation lead agency: Local

Evaluation date: 08/11/2003
 Evaluation: FINANCIAL RECORD REVIEW
 Area of violation: Not reported
 Date achieved compliance: Not reported
 Evaluation lead agency: State

Evaluation date: 10/17/2001
 Evaluation: FINANCIAL RECORD REVIEW
 Area of violation: Not reported
 Date achieved compliance: Not reported
 Evaluation lead agency: State

Evaluation date: 08/14/1996
 Evaluation: COMPLIANCE EVALUATION INSPECTION ON-SITE
 Area of violation: Generators - General
 Date achieved compliance: 10/01/1997
 Evaluation lead agency: State

Evaluation date: 03/27/1995
 Evaluation: COMPLIANCE EVALUATION INSPECTION ON-SITE
 Area of violation: TSD - General
 Date achieved compliance: 04/04/1995
 Evaluation lead agency: State

Evaluation date: 10/30/1992
 Evaluation: FINANCIAL RECORD REVIEW
 Area of violation: TSD - Financial Requirements
 Date achieved compliance: 06/30/1994
 Evaluation lead agency: State

MAP FINDINGS

Map ID
 Direction
 Distance
 Distance (ft.)Site

EDR ID Number

Database(s) EPA ID Number

SOLAR TURBINES INTERNATIONAL (Continued)

1000154490

Evaluation date:	10/30/1992
Evaluation:	FINANCIAL RECORD REVIEW
Area of violation:	TSD - General
Date achieved compliance:	06/30/1994
Evaluation lead agency:	State
Evaluation date:	09/17/1992
Evaluation:	COMPLIANCE EVALUATION INSPECTION ON-SITE
Area of violation:	Not reported
Date achieved compliance:	Not reported
Evaluation lead agency:	State
Evaluation date:	02/20/1991
Evaluation:	COMPLIANCE EVALUATION INSPECTION ON-SITE
Area of violation:	LDR - General
Date achieved compliance:	05/26/1992
Evaluation lead agency:	State
Evaluation date:	02/20/1991
Evaluation:	COMPLIANCE EVALUATION INSPECTION ON-SITE
Area of violation:	TSD - General
Date achieved compliance:	05/26/1992
Evaluation lead agency:	State
Evaluation date:	05/24/1988
Evaluation:	FINANCIAL RECORD REVIEW
Area of violation:	Not reported
Date achieved compliance:	Not reported
Evaluation lead agency:	State
Evaluation date:	05/16/1988
Evaluation:	COMPLIANCE EVALUATION INSPECTION ON-SITE
Area of violation:	LDR - General
Date achieved compliance:	05/16/1988
Evaluation lead agency:	State
Evaluation date:	05/16/1988
Evaluation:	COMPLIANCE EVALUATION INSPECTION ON-SITE
Area of violation:	Not reported
Date achieved compliance:	Not reported
Evaluation lead agency:	State
Evaluation date:	04/16/1987
Evaluation:	COMPLIANCE EVALUATION INSPECTION ON-SITE
Area of violation:	Not reported
Date achieved compliance:	Not reported
Evaluation lead agency:	State Contractor/Grantee
Evaluation date:	04/16/1987
Evaluation:	NON-FINANCIAL RECORD REVIEW
Area of violation:	TSD - General
Date achieved compliance:	05/16/1988
Evaluation lead agency:	State Contractor/Grantee

FINDS:

Registry ID: 110000478741

MAP FINDINGS

Map ID
Direction
Distance
Distance (ft.)Site

EDR ID Number
EPA ID Number

Database(s)

SOLAR TURBINES INTERNATIONAL (Continued)

1000154490

Environmental Interest/Information System

AFS (Aerometric Information Retrieval System (AIRS) Facility Subsystem) replaces the former Compliance Data System (CDS), the National Emission Data System (NEDS), and the Storage and Retrieval of Aerometric Data (SAROAD). AIRS is the national repository for information concerning airborne pollution in the United States. AFS is used to track emissions and compliance data from industrial plants. AFS data are utilized by states to prepare State Implementation Plans to comply with regulatory programs and by EPA as an input for the estimation of total national emissions. AFS is undergoing a major redesign to support facility operating permits required under Title V of the Clean Air Act.

NCDB (National Compliance Data Base) supports implementation of the Federal Insecticide, Fungicide, and Rodenticide Act (FIFRA) and the Toxic Substances Control Act (TSCA). The system tracks inspections in regions and states with cooperative agreements, enforcement actions, and settlements.

The NEI (National Emissions Inventory) database contains information on stationary and mobile sources that emit criteria air pollutants and their precursors, as well as hazardous air pollutants (HAPs).

California Hazardous Waste Tracking System - Datamart (HWTS-DATAMART) provides California with information on hazardous waste shipments for generators, transporters, and treatment, storage, and disposal facilities.

US EPA TRIS (Toxics Release Inventory System) contains information from facilities on the amounts of over 300 listed toxic chemicals that these facilities release directly to air, water, land, or that are transported off-site.

RCRAInfo is a national information system that supports the Resource Conservation and Recovery Act (RCRA) program through the tracking of events and activities related to facilities that generate, transport, and treat, store, or dispose of hazardous waste. RCRAInfo allows RCRA program staff to track the notification, permit, compliance, and corrective action activities required under RCRA.

ICIS (Integrated Compliance Information System) is the Integrated Compliance Information System and provides a database that, when complete, will contain integrated Enforcement and Compliance information across most of EPA's programs. The vision for ICIS is to replace EPA's independent databases that contain Enforcement data with a single repository for that information. Currently, ICIS contains all Federal Administrative and Judicial enforcement actions. This information is maintained in ICIS by EPA in the Regional offices and its Headquarters. A future release of ICIS will replace the Permit Compliance System (PCS) which supports the NPDES and will integrate that information with Federal actions already in the system. ICIS also has the capability to track other activities occurring in the Region that support Compliance and Enforcement programs. These include; Incident Tracking, Compliance Assistance, and Compliance Monitoring.

MAP FINDINGS

Map ID
 Direction
 Distance
 Distance (ft.)Site

EDR ID Number
 Database(s) EPA ID Number

SOLAR TURBINES INTERNATIONAL (Continued)

1000154490

NY MANIFEST:

EPA ID: CAD008314908
 Country: USA
 Mailing Name: SOLAR TURBINES
 Mailing Contact: GLENN M CASHMAN
 Mailing Address: P O BOX 85376
 Mailing Address 2: Not reported
 Mailing City: SAN DIEGO
 Mailing State: CA
 Mailing Zip: 92186
 Mailing Zip4: Not reported
 Mailing Country: USA
 Mailing Phone: 619-544-5191

Document ID: NYB1156833
 Manifest Status: Completed after the designated time period for a TSDf to get a copy to the DEC
 Trans1 State ID: Not reported
 Trans2 State ID: Not reported
 Generator Ship Date: 931215
 Trans1 Recv Date: 931215
 Trans2 Recv Date: Not reported
 TSD Site Recv Date: 940105
 Part A Recv Date: Not reported
 Part B Recv Date: 940119
 Generator EPA ID: CAD008314908
 Trans1 EPA ID: MOD095038998
 Trans2 EPA ID: Not reported
 TSDf ID: NYD048148175
 Waste Code: D009 - MERCURY 0.2 MG/L TCLP
 Quantity: 00025
 Units: P - Pounds
 Number of Containers: 001
 Container Type: DM - Metal drums, barrels
 Handling Method: R Material recovery of more than 75 percent of the total material.
 Specific Gravity: 100
 Waste Code: Not reported
 Quantity: 00070
 Units: P - Pounds
 Number of Containers: 001
 Container Type: DM - Metal drums, barrels
 Handling Method: R Material recovery of more than 75 percent of the total material.
 Specific Gravity: 100
 Year: 93

Document ID: NYB5421051
 Manifest Status: Completed after the designated time period for a TSDf to get a copy to the DEC
 Trans1 State ID: 409403
 Trans2 State ID: Not reported
 Generator Ship Date: 930701
 Trans1 Recv Date: 930701
 Trans2 Recv Date: Not reported
 TSD Site Recv Date: 930729
 Part A Recv Date: 930713
 Part B Recv Date: 930810
 Generator EPA ID: CAD008314908

MAP FINDINGS

Map ID
 Direction
 Distance
 Distance (ft.)Site

EDR ID Number
 EPA ID Number

Database(s)

SOLAR TURBINES INTERNATIONAL (Continued)

1000154490

Trans1 EPA ID: ILD047267364
 Trans2 EPA ID: Not reported
 TSDf ID: NYD048148175
 Waste Code: D009 - MERCURY 0.2 MG/L TCLP
 Quantity: 00100
 Units: P - Pounds
 Number of Containers: 001
 Container Type: DM - Metal drums, barrels
 Handling Method: R Material recovery of more than 75 percent of the total material.
 Specific Gravity: 100
 Year: 93

Document ID: NYB5420835
 Manifest Status: Completed after the designated time period for a TSDf to get a copy to the DEC
 Trans1 State ID: 409403
 Trans2 State ID: 400126
 Generator Ship Date: 931001
 Trans1 Recv Date: 931001
 Trans2 Recv Date: Not reported
 TSD Site Recv Date: 931028
 Part A Recv Date: Not reported
 Part B Recv Date: 931110
 Generator EPA ID: CAD008314908
 Trans1 EPA ID: MOD095038998
 Trans2 EPA ID: Not reported
 TSDf ID: NYD048148175
 Waste Code: D009 - MERCURY 0.2 MG/L TCLP
 Quantity: 00040
 Units: P - Pounds
 Number of Containers: 001
 Container Type: DM - Metal drums, barrels
 Handling Method: R Material recovery of more than 75 percent of the total material.
 Specific Gravity: 100
 Year: 93

Document ID: NYB1156878
 Manifest Status: Completed after the designated time period for a TSDf to get a copy to the DEC
 Trans1 State ID: 440256
 Trans2 State ID: Not reported
 Generator Ship Date: 941128
 Trans1 Recv Date: 941128
 Trans2 Recv Date: Not reported
 TSD Site Recv Date: 941222
 Part A Recv Date: Not reported
 Part B Recv Date: 950103
 Generator EPA ID: CAD008314908
 Trans1 EPA ID: MOD095038998
 Trans2 EPA ID: Not reported
 TSDf ID: NYD048148175
 Waste Code: D009 - MERCURY 0.2 MG/L TCLP
 Quantity: 00150
 Units: P - Pounds
 Number of Containers: 001
 Container Type: DM - Metal drums, barrels
 Handling Method: R Material recovery of more than 75 percent of the total material.

MAP FINDINGS

Map ID
 Direction
 Distance
 Distance (ft.)Site

EDR ID Number
 EPA ID Number

Database(s)

SOLAR TURBINES INTERNATIONAL (Continued)

1000154490

Specific Gravity: 100
 Year: 94

EMI:

Year: 1997
 County Code: 37
 Air Basin: SD
 Facility ID: 167
 Air District Name: SD
 SIC Code: 3511
 Air District Name: SAN DIEGO COUNTY APCD
 Community Health Air Pollution Info System: Not reported
 Consolidated Emission Reporting Rule: Not reported
 Total Organic Hydrocarbon Gases Tons/Yr: 6
 Reactive Organic Gases Tons/Yr: 3
 Carbon Monoxide Emissions Tons/Yr: 15
 NOX - Oxides of Nitrogen Tons/Yr: 33
 SOX - Oxides of Sulphur Tons/Yr: 1
 Particulate Matter Tons/Yr: 3
 Part. Matter 10 Micrometers & Smlr Tons/Yr: 3

Year: 1998
 County Code: 37
 Air Basin: SD
 Facility ID: 167
 Air District Name: SD
 SIC Code: 3511
 Air District Name: SAN DIEGO COUNTY APCD
 Community Health Air Pollution Info System: Not reported
 Consolidated Emission Reporting Rule: Not reported
 Total Organic Hydrocarbon Gases Tons/Yr: 6
 Reactive Organic Gases Tons/Yr: 3
 Carbon Monoxide Emissions Tons/Yr: 15
 NOX - Oxides of Nitrogen Tons/Yr: 33
 SOX - Oxides of Sulphur Tons/Yr: 1
 Particulate Matter Tons/Yr: 3
 Part. Matter 10 Micrometers & Smlr Tons/Yr: 3

Year: 1999
 County Code: 37
 Air Basin: SD
 Facility ID: 167
 Air District Name: SD
 SIC Code: 3511
 Air District Name: SAN DIEGO COUNTY APCD
 Community Health Air Pollution Info System: Not reported
 Consolidated Emission Reporting Rule: Not reported
 Total Organic Hydrocarbon Gases Tons/Yr: 6
 Reactive Organic Gases Tons/Yr: 3
 Carbon Monoxide Emissions Tons/Yr: 15
 NOX - Oxides of Nitrogen Tons/Yr: 33
 SOX - Oxides of Sulphur Tons/Yr: 1
 Particulate Matter Tons/Yr: 3
 Part. Matter 10 Micrometers & Smlr Tons/Yr: 3

Year: 2000
 County Code: 37

MAP FINDINGS

Map ID
 Direction
 Distance
 Distance (ft.)Site

EDR ID Number
 EPA ID Number

Database(s)

SOLAR TURBINES INTERNATIONAL (Continued)

1000154490

Air Basin: SD
 Facility ID: 167
 Air District Name: SD
 SIC Code: 3511
 Air District Name: SAN DIEGO COUNTY APCD
 Community Health Air Pollution Info System: Not reported
 Consolidated Emission Reporting Rule: Not reported
 Total Organic Hydrocarbon Gases Tons/Yr: 7
 Reactive Organic Gases Tons/Yr: 3
 Carbon Monoxide Emissions Tons/Yr: 21
 NOX - Oxides of Nitrogen Tons/Yr: 29
 SOX - Oxides of Sulphur Tons/Yr: 2
 Particulate Matter Tons/Yr: 3
 Part. Matter 10 Micrometers & Smlr Tons/Yr: 3

Year: 2001
 County Code: 37
 Air Basin: SD
 Facility ID: 167
 Air District Name: SD
 SIC Code: 3511
 Air District Name: SAN DIEGO COUNTY APCD
 Community Health Air Pollution Info System: Y
 Consolidated Emission Reporting Rule: Not reported
 Total Organic Hydrocarbon Gases Tons/Yr: 7
 Reactive Organic Gases Tons/Yr: 3
 Carbon Monoxide Emissions Tons/Yr: 13
 NOX - Oxides of Nitrogen Tons/Yr: 19
 SOX - Oxides of Sulphur Tons/Yr: 2
 Particulate Matter Tons/Yr: 3
 Part. Matter 10 Micrometers & Smlr Tons/Yr: 3

Year: 2002
 County Code: 37
 Air Basin: SD
 Facility ID: 167
 Air District Name: SD
 SIC Code: 3511
 Air District Name: SAN DIEGO COUNTY APCD
 Community Health Air Pollution Info System: Y
 Consolidated Emission Reporting Rule: Not reported
 Total Organic Hydrocarbon Gases Tons/Yr: 7
 Reactive Organic Gases Tons/Yr: 3
 Carbon Monoxide Emissions Tons/Yr: 13
 NOX - Oxides of Nitrogen Tons/Yr: 19
 SOX - Oxides of Sulphur Tons/Yr: 2
 Particulate Matter Tons/Yr: 3
 Part. Matter 10 Micrometers & Smlr Tons/Yr: 3

Year: 2003
 County Code: 37
 Air Basin: SD
 Facility ID: 167
 Air District Name: SD
 SIC Code: 3511
 Air District Name: SAN DIEGO COUNTY APCD
 Community Health Air Pollution Info System: Not reported

MAP FINDINGS

Map ID
 Direction
 Distance
 Distance (ft.)Site

EDR ID Number
 EPA ID Number

Database(s)

SOLAR TURBINES INTERNATIONAL (Continued)

1000154490

Consolidated Emission Reporting Rule: Not reported
 Total Organic Hydrocarbon Gases Tons/Yr: 4
 Reactive Organic Gases Tons/Yr: 2
 Carbon Monoxide Emissions Tons/Yr: 7
 NOX - Oxides of Nitrogen Tons/Yr: 13
 SOX - Oxides of Sulphur Tons/Yr: 1
 Particulate Matter Tons/Yr: 2
 Part. Matter 10 Micrometers & Smlr Tons/Yr: 2

Year: 2004
 County Code: 37
 Air Basin: SD
 Facility ID: 167
 Air District Name: SD
 SIC Code: 3511
 Air District Name: SAN DIEGO COUNTY APCD
 Community Health Air Pollution Info System: Y
 Consolidated Emission Reporting Rule: Not reported
 Total Organic Hydrocarbon Gases Tons/Yr: 3.98228064
 Reactive Organic Gases Tons/Yr: 2.10568585
 Carbon Monoxide Emissions Tons/Yr: 7.49662019
 NOX - Oxides of Nitrogen Tons/Yr: 12.9454925
 SOX - Oxides of Sulphur Tons/Yr: 1.47202425
 Particulate Matter Tons/Yr: 2.00387803
 Part. Matter 10 Micrometers & Smlr Tons/Yr: 2.00387803

HWP:

EPA Id: CAD008314908
 Latitude: 34.431058
 Longitude: -117.157311
 Facility Type: HAZ WASTE - NON-OPERATING
 Cleanup Status: Not reported
 Region: CYPRESS, GEOLOGY CAL SUPPORT
 Permit Maintenance Lead: Not reported
 Permit Renewal Lead: Not reported
 Corrective Action Lead: VU NGUYEN
 Supervisor: Not reported
 Site Code: 400253
 Assembly District: 76
 Senate District: 39
 Public Information Officer: Not reported
 Facility Status: Active facility undergoing closure and corrective action: Solar

Turbines International occupies 2 acres and is located in San Diego County. DTSC conditionally closed seven units at the Solar Turbines Facility on June 30, 1995. Solar Turbines Inc. was unable to complete the condition for deed restrictions. Furthermore, additional information has indicated that the seven units continued to contaminate the environment. DTSC is the lead agency under Assembly Bill (AB) 2061, the site designation process under the unified agency review of hazardous materials release sites, the site designation process under the unified agency review of hazardous materials release sites. In addition to the seven RCRA units, the areas of the Site potentially impacted with hazardous wastes or materials include 23 Solid Waste Management Units (SWMUs) and 10 Areas of Concern (AOCs). DTSC is providing oversight for any necessary investigation and cleanup of hazardous waste contamination at the site. It appears rescinding of the closure conformation are necessary, and initiation

MAP FINDINGS

Map ID
 Direction
 Distance
 Distance (ft.)Site

EDR ID Number

Database(s) EPA ID Number

SOLAR TURBINES INTERNATIONAL (Continued)

1000154490

of post closure permit application is warranted. DTSC has approved the Baseline Risk Assessment (BRA) on April 15, 2004. The BRA will be used to assess human health and ecological risks. On other issues, the Interim Measures for the furnace vault was completed and the Focus Field Investigation is in the process to collect additional data for the completion of the CMS Soil Workplan and CMS Groundwater Workplan. Currently, the DTSC is negotiating with the San Diego Unified Port District to sign the Land Use Covenant to complete the closure of the hazardous waste management units at the Solar Turbines site.

Site History: Not reported

HWP:

EPA Id: CAD008314908
 Unit Names: CONTAIN1
 Event Description: Part B Call-In
 Actual Date: 1983-03-09 00:00:00
 Doc Comments: Not reported

EPA Id: CAD008314908
 Unit Names: CONTAIN1
 Event Description: Initial Submittal
 Actual Date: 1980-11-19 00:00:00
 Doc Comments: Not reported

EPA Id: CAD008314908
 Unit Names: CONTAIN1, CONTAIN2, OTHRTRT1-Distillation System, TANKTRT1-Chapel Sump
 Event Description: INTENDS/CLOSED ALL WASTE HANDLING FACILITY
 Actual Date: 1990-05-15 00:00:00
 Doc Comments: Not reported

EPA Id: CAD008314908
 Unit Names: CONTAIN1, CONTAIN2, OTHRTRT1-Distillation System, TANKTRT1-Chapel Sump
 Event Description: Approved Request
 Actual Date: 1993-06-30 00:00:00
 Doc Comments: Not reported

EPA Id: CAD008314908
 Unit Names: CONTAIN1, CONTAIN2, OTHRTRT1-Distillation System, TANKTRT1-Chapel Sump
 Event Description: Final Permit Effective
 Actual Date: 1987-07-24 00:00:00
 Doc Comments: Not reported

HWP:

EPA Id: CAD008314908
 Unit Names: CONTAIN1, CONTAIN2, OTHRTRT1-Distillation System, TANKTRT1-Chapel Sump
 Event Description: Public Notice - Closure
 Actual Date: 1993-05-12 00:00:00
 Doc Comments: Not reported

EPA Id: CAD008314908
 Unit Names: CONTAIN2
 Event Description: Initial Submittal
 Actual Date: 1980-11-19 00:00:00
 Doc Comments: Not reported

EPA Id: CAD008314908

MAP FINDINGS

Map ID
 Direction
 Distance
 Distance (ft.)Site

EDR ID Number
 EPA ID Number

Database(s)

SOLAR TURBINES INTERNATIONAL (Continued)

1000154490

Unit Names:	CONTAIN1, CONTAIN2, OTHRTRT1-Distillation System, TANKTRT1-Chapel Sump
Event Description:	Closure Notice Received
Actual Date:	1993-03-31 00:00:00
Doc Comments:	Not reported
EPA Id:	CAD008314908
Unit Names:	CONTAIN1, CONTAIN2, OTHRTRT1-Distillation System, TANKTRT1-Chapel Sump
Event Description:	Plan Approved - Closure
Actual Date:	1993-06-30 00:00:00
Doc Comments:	Not reported
EPA Id:	CAD008314908
Unit Names:	CONTAIN1, CONTAIN2, OTHRTRT1-Distillation System, TANKTRT1-Chapel Sump
Event Description:	Notice of Deficiency - Closure Plan
Actual Date:	1992-10-19 00:00:00
Doc Comments:	Not reported
EPA Id:	CAD008314908
Unit Names:	CONTAIN1, CONTAIN2, OTHRTRT1-Distillation System, TANKTRT1-Chapel Sump
Event Description:	Closure Plan Requested
Actual Date:	1993-06-30 00:00:00
Doc Comments:	Not reported
EPA Id:	CAD008314908
Unit Names:	CONTAIN1, CONTAIN2, OTHRTRT1-Distillation System, TANKTRT1-Chapel Sump
Event Description:	Clean Closure Acceptable
Actual Date:	1995-06-30 00:00:00
Doc Comments:	Not reported

287

**HARBOR DRIVE FACILITY
 2200 PACIFIC HWY
 SAN DIEGO, CA 92101**

**NPDES S101302124
 LUST N/A
 CHMIRS**

NPDES:

Npdes Number:	Not reported
Facility Status:	Active
Agency Id:	41431
Region:	9
Regulatory Measure Id:	218194
Order No:	97-03-DWQ
Regulatory Measure Type:	Storm water industrial
Place Id:	257656
WDID:	9 371001827
Program Type:	INDSTW
Adoption Date Of Regulatory Measure:	Not reported
Effective Date Of Regulatory Measure:	1992-03-30 00:00:00
Expiration Date Of Regulatory Measure:	Not reported
Termination Date Of Regulatory Measure:	Not reported
Discharge Name:	Solar Turbines Inc
Discharge Address:	Po Box 85376
Discharge City:	San Diego
Discharge State:	CA
Discharge Zip:	92186

LUST REG 9:

Region: 9

MAP FINDINGS

Map ID
 Direction
 Distance
 Distance (ft.)Site

EDR ID Number
 EPA ID Number

Database(s)

HARBOR DRIVE FACILITY (Continued)

S101302124

Status: Remediation Plan
 Case Number: 9UT506
 Local Case: H08828-001
 Substance: Gasoline
 Qty Leaked: 0
 Abate Method: Not reported
 Local Agency: San Diego
 How Found: Tank Closure
 How Stopped: Remove Contents
 Source: Unknown
 Cause: Unknown
 Lead Agency: Local Agency
 Case Type: Other ground water affected
 Date Found: 05/30/1986
 Date Stopped: 05/30/1986
 Confirm Date: 12/09/1985
 Submit Workplan: Not reported
 Prelim Assess: 02/26/1987
 Desc Pollution: Not reported
 Remed Plan: 08/12/1987
 Remed Action: Not reported
 Began Monitor: Not reported
 Release Date: 09/12/1986
 Enforce Date: 12/9/85
 Closed Date: Not reported
 Enforce Type: SEL
 Pilot Program: LOP
 Basin Number: 908.21
 GW Depth: 8'
 Beneficial Use: No Beneficial groundwater use
 NPDES Number: Not reported
 Priority: 1B
 File Dispn: File discarded, case closed
 Interim Remedial Actions: Yes
 Cleanup and Abatement order Number: Not reported
 Waste Discharge Requirement Number: Not reported

CHMIRS:

OES Incident Number: 03-6070
 OES notification: 11/23/200301:44:57 PM
 OES Date: Not reported
 OES Time: Not reported
 Incident Date: Not reported
Date Completed: Not reported
 Property Use: Not reported
 Agency Id Number: Not reported
 Agency Incident Number: Not reported
 Time Notified: Not reported
 Time Completed: Not reported
 Surrounding Area: Not reported
 Estimated Temperature: Not reported
 Property Management: Not reported
 Special Studies 1: Not reported
 Special Studies 2: Not reported
 Special Studies 3: Not reported
 Special Studies 4: Not reported
 Special Studies 5: Not reported

MAP FINDINGS

Map ID
 Direction
 Distance
 Distance (ft.)Site

EDR ID Number
 EPA ID Number

Database(s)

HARBOR DRIVE FACILITY (Continued)

S101302124

Special Studies 6:	Not reported
More Than Two Substances Involved?:	Not reported
Resp Agency Personel # Of Decontaminated:	Not reported
Responding Agency Personel # Of Injuries:	Not reported
Responding Agency Personel # Of Fatalities:	Not reported
Others Number Of Decontaminated:	Not reported
Others Number Of Injuries:	Not reported
Others Number Of Fatalities:	Not reported
Vehicle Make/year:	Not reported
Vehicle License Number:	Not reported
Vehicle State:	Not reported
Vehicle Id Number:	Not reported
CA/DOT/PUC/ICC Number:	Not reported
Company Name:	Not reported
Reporting Officer Name/ID:	Not reported
Report Date:	Not reported
Comments:	Not reported
Facility Telephone:	Not reported
Waterway Involved:	Not reported
Waterway:	Not reported
Spill Site:	Not reported
Cleanup By:	Reporting Party
Containment:	Not reported
What Happened:	Not reported
Type:	Not reported
Measure:	Not reported
Other:	Not reported
Date/Time:	Not reported
Year:	2003
Agency:	City of San Diego
Incident Date:	11/22/200312:00:00 AM
Admin Agency:	San Diego County Health Services Dept.
Amount:	Not reported
Contained:	Yes
Site Type:	Road
E Date:	Not reported
Substance:	sewage
Quantity Released:	Not reported
BBLS:	0
Cups:	0
CUFT:	0
Gallons:	5.5
Grams:	0
Pounds:	0
Liters:	0
Ounces:	0
Pints:	0
Quarts:	0
Sheen:	0
Tons:	0
Unknown:	0
Evacuations:	0
Number of Injuries:	0
Number of Fatalities:	0
Description:	Debris in the line caused the spill.
OES Incident Number:	007721

MAP FINDINGS

Map ID
 Direction
 Distance
 Distance (ft.)Site

EDR ID Number

Database(s) EPA ID Number

HARBOR DRIVE FACILITY (Continued)

S101302124

OES notification:	Not reported
OES Date:	4/5/1995
OES Time:	10:41:55 PM
Incident Date:	Not reported
Date Completed:	Not reported
Property Use:	Not reported
Agency Id Number:	Not reported
Agency Incident Number:	Not reported
Time Notified:	Not reported
Time Completed:	Not reported
Surrounding Area:	Not reported
Estimated Temperature:	Not reported
Property Management:	Not reported
Special Studies 1:	Not reported
Special Studies 2:	Not reported
Special Studies 3:	Not reported
Special Studies 4:	Not reported
Special Studies 5:	Not reported
Special Studies 6:	Not reported
More Than Two Substances Involved?:	Not reported
Resp Agency Personel # Of Decontaminated:	Not reported
Responding Agency Personel # Of Injuries:	Not reported
Responding Agency Personel # Of Fatalities:	Not reported
Others Number Of Decontaminated:	Not reported
Others Number Of Injuries:	Not reported
Others Number Of Fatalities:	Not reported
Vehicle Make/year:	Not reported
Vehicle License Number:	Not reported
Vehicle State:	Not reported
Vehicle Id Number:	Not reported
CA/DOT/PUC/ICC Number:	Not reported
Company Name:	Not reported
Reporting Officer Name/ID:	Not reported
Report Date:	Not reported
Comments:	Not reported
Facility Telephone:	Not reported
Waterway Involved:	YES
Waterway:	storm drain
Spill Site:	Not reported
Cleanup By:	solar turbines personnel
Containment:	Not reported
What Happened:	Not reported
Type:	CHEMICAL
Measure:	Not reported
Other:	Not reported
Date/Time:	Not reported
Year:	1995
Agency:	solar turbines inc
Incident Date:	2100/05apr95
Admin Agency:	Not reported
Amount:	20 gals
Contained:	YES
Site Type:	IND PLT
E Date:	Not reported
Substance:	water based machine coolant. houghton 763
Quantity Released:	Not reported
BBLs:	Not reported

MAP FINDINGS

Map ID
 Direction
 Distance
 Distance (ft.)Site

EDR ID Number
 EPA ID Number

Database(s)

HARBOR DRIVE FACILITY (Continued)

S101302124

Cups:	Not reported
CUFT:	Not reported
Gallons:	Not reported
Grams:	Not reported
Pounds:	Not reported
Liters:	Not reported
Ounces:	Not reported
Pints:	Not reported
Quarts:	Not reported
Sheen:	Not reported
Tons:	Not reported
Unknown:	Not reported
Evacuations:	NO
Number of Injuries:	NO
Number of Fatalities:	NO
Description:	transferring from 55 gal drum to smaller container. overfill caused spill

287

**SOLAR TURBINES INC
 2200 PACIFIC HWY
 SAN DIEGO, CA 92138**

**DEED S102628890
 ENVIROSTOR N/A**

DEED:

Area:	PROJECT WIDE
Sub Area:	Not reported
Site Type:	CORRECTIVE ACTION
Status:	ACTIVE
Deed Date(s):	2010-06-03 00:00:00

ENVIROSTOR:

Site Type:	Historical
Site Type Detailed:	* Historical
Acres:	Not reported
NPL:	NO
Regulatory Agencies:	NONE SPECIFIED
Lead Agency:	NONE SPECIFIED
Program Manager:	Not reported
Supervisor:	Referred - Not Assigned
Division Branch:	Cypress
Facility ID:	37370021
Site Code:	400253
Assembly:	76
Senate:	39
Special Program:	Not reported
Status:	Refer: RCRA
Status Date:	7/13/1989
Restricted Use:	NO
Site Mgmt. Req.:	NONE SPECIFIED
Funding:	Not reported
Latitude:	32.72638888888899
Longitude:	-117.172222222222
APN:	NONE SPECIFIED
Past Use:	NONE SPECIFIED
Potential COC:	10003, 10012, 10034, 10060, 10064, 10093, 10094, 10097, 10100, 10119, 10120, 40001, 10138, 10179, 10193, 10194, 10196, 10197, 10198, 10199, 20009, 20010, 20011, 20012, 20017, 20026, 30018
Confirmed COC:	NONE SPECIFIED

MAP FINDINGS

Map ID
 Direction
 Distance
 Distance (ft.)Site

EDR ID Number
 EPA ID Number

Database(s)

SOLAR TURBINES INC (Continued)

S102628890

Potential Description: NONE SPECIFIED
 Alias Name: SOLAR AIRCRAFT
 Alias Type: Alternate Name
 Alias Name: CAD008314908
 Alias Type: EPA Identification Number
 Alias Name: 110017398948
 Alias Type: EPA (FRS #)
 Alias Name: CAD008314908
 Alias Type: HWIS Identification Code
 Alias Name: 400253
 Alias Type: Project Code (Site Code)
 Alias Name: 37370021
 Alias Type: Envirostor ID Number

Completed Info:
 Completed Area Name: PROJECT WIDE
 Completed Sub Area Name: Not reported
 Completed Document Type: Site Screening
 Completed Date: 1989-06-22 00:00:00
 Comments: PERMIT(OTHER) RCRA TSD PERMIT STATUS 1: PERMIT CANDIDATE SITE
 SCREENING DONE RATIONALE FOR REFERRED STATUS: TSD FACILITY

Completed Area Name: PROJECT WIDE
 Completed Sub Area Name: Not reported
 Completed Document Type: Site Screening
 Completed Date: 1987-06-10 00:00:00
 Comments: SITE SCREENING DONE SOME SOIL CONTM FROM U/G TANKS. POTENTIAL FOR
 OTHER CONTM PROBLEMS FAC TYPE: QUEST. PROD MFG ASSEMBLE &SALE OF GAS
 TURBINE MACHINE. U/G TANK IS USED FOR A DRAIN FROM A SUMP. THIS LIQ
 IS SENT TO RECYCLER

Completed Area Name: PROJECT WIDE
 Completed Sub Area Name: Not reported
 Completed Document Type: * Discovery
 Completed Date: 1982-10-14 00:00:00
 Comments: FACILITY IDENTIFIED ID VIA 50 PHONE BOOK

Future Area Name: Not reported
 Future Sub Area Name: Not reported
 Future Document Type: Not reported
 Future Due Date: Not reported
 Schedule Area Name: Not reported
 Schedule Sub Area Name: Not reported
 Schedule Document Type: Not reported
 Schedule Due Date: Not reported
 Schedule Revised Date: Not reported

Site Type: Corrective Action
 Site Type Detailed: Corrective Action
 Acres: 0
 NPL: NO
 Regulatory Agencies: SMBRP
 Lead Agency: WM
 Program Manager: VU NGUYEN
 Supervisor: Philip Chandler
 Division Branch: Chatsworth
 Facility ID: 80001550
 Site Code: 400253

MAP FINDINGS

Map ID
 Direction
 Distance
 Distance (ft.)Site

EDR ID Number
 EPA ID Number

Database(s)

SOLAR TURBINES INC (Continued)

S102628890

Assembly: 76
 Senate: 39
 Special Program: Not reported
 Status: Active
 Status Date: 1/1/2008
 Restricted Use: YES
 Site Mgmt. Req.: NONE SPECIFIED
 Funding: Not reported
 Latitude: 34.431058
 Longitude: -117.15731100000001
 APN: NONE SPECIFIED
 Past Use: NONE SPECIFIED
 Potential COC: NONE SPECIFIED
 Confirmed COC: NONE SPECIFIED
 Potential Description: NONE SPECIFIED
 Alias Name: CAD008314908
 Alias Type: EPA Identification Number
 Alias Name: 400253
 Alias Type: Project Code (Site Code)
 Alias Name: 37370021
 Alias Type: Envirostor ID Number
 Alias Name: 80001550
 Alias Type: Envirostor ID Number

Completed Info:

Completed Area Name: PROJECT WIDE
 Completed Sub Area Name: Not reported
 Completed Document Type: RCRA Facility Assessment Report
 Completed Date: 1991-04-30 00:00:00
 Comments: Not reported

Completed Area Name: Sites With No Operable Unit
 Completed Sub Area Name: ENTIRE FACILITY
 Completed Document Type: Interim Measures Questionnaire
 Completed Date: 1994-11-08 00:00:00
 Comments: Not reported

Completed Area Name: PROJECT WIDE
 Completed Sub Area Name: Not reported
 Completed Document Type: Consent Order
 Completed Date: 1997-01-27 00:00:00
 Comments: Not reported

Completed Area Name: Sites With No Operable Unit
 Completed Sub Area Name: ENTIRE FACILITY
 Completed Document Type: Consent Agreement
 Completed Date: 1980-10-01 00:00:00
 Comments: Not reported

Completed Area Name: PROJECT WIDE
 Completed Sub Area Name: Not reported
 Completed Document Type: * Other Instrument
 Completed Date: 2004-11-24 00:00:00
 Comments: Not reported

Completed Area Name: PROJECT WIDE
 Completed Sub Area Name: Not reported
 Completed Document Type: Land Use Restriction

MAP FINDINGS

Map ID
 Direction
 Distance
 Distance (ft.)Site

EDR ID Number

Database(s) EPA ID Number

SOLAR TURBINES INC (Continued)

S102628890

Completed Date: 2010-06-03 00:00:00
 Comments: Not reported

Completed Area Name: Sites With No Operable Unit
 Completed Sub Area Name: ENTIRE FACILITY
 Completed Document Type: RCRA Facility Assessment Report
 Completed Date: 1996-12-30 00:00:00
 Comments: Not reported

Completed Area Name: Sites With No Operable Unit
 Completed Sub Area Name: ENTIRE FACILITY
 Completed Document Type: RFI Report
 Completed Date: 2000-01-03 00:00:00
 Comments: Not reported

Completed Area Name: Sites With No Operable Unit
 Completed Sub Area Name: ENTIRE FACILITY
 Completed Document Type: RFI Workplan
 Completed Date: 1997-11-03 00:00:00
 Comments: Not reported

Completed Area Name: Sites With No Operable Unit
 Completed Sub Area Name: ENTIRE FACILITY
 Completed Document Type: Interim Measures Workplan
 Completed Date: 1980-10-01 00:00:00
 Comments: Not reported

Completed Area Name: Sites With No Operable Unit
 Completed Sub Area Name: ENTIRE FACILITY
 Completed Document Type: RFI Workplan
 Completed Date: 1997-11-03 00:00:00
 Comments: Not reported

Completed Area Name: Sites With No Operable Unit
 Completed Sub Area Name: ENTIRE FACILITY
 Completed Document Type: Interim Measures Workplan
 Completed Date: 2004-11-24 00:00:00
 Comments: Not reported

Completed Area Name: Sites With No Operable Unit
 Completed Sub Area Name: ENTIRE FACILITY
 Completed Document Type: Interim Measures Implementation Report
 Completed Date: 1986-08-30 00:00:00
 Comments: Not reported

Completed Area Name: PROJECT WIDE
 Completed Sub Area Name: Not reported
 Completed Document Type: RFI Report
 Completed Date: 1997-06-30 00:00:00
 Comments: Not reported

Completed Area Name: Sites With No Operable Unit
 Completed Sub Area Name: ENTIRE FACILITY
 Completed Document Type: RFI Workplan
 Completed Date: 2001-05-09 00:00:00
 Comments: Not reported

MAP FINDINGS

Map ID
 Direction
 Distance
 Distance (ft.)Site

EDR ID Number
 EPA ID Number

Database(s)

SOLAR TURBINES INC (Continued)

S102628890

Completed Area Name: Sites With No Operable Unit
 Completed Sub Area Name: ENTIRE FACILITY
 Completed Document Type: Preliminary Assessment Report
 Completed Date: 1991-05-20 00:00:00
 Comments: Not reported

Completed Area Name: PROJECT WIDE
 Completed Sub Area Name: Not reported
 Completed Document Type: Human Health Risk Assessment Report
 Completed Date: 2004-07-15 00:00:00
 Comments: This report was approved in 2004.

Completed Area Name: PROJECT WIDE
 Completed Sub Area Name: Not reported
 Completed Document Type: Pilot/Treatability Study Report
 Completed Date: 2010-04-27 00:00:00
 Comments: Not reported

Completed Area Name: PROJECT WIDE
 Completed Sub Area Name: Not reported
 Completed Document Type: Monitoring Report
 Completed Date: 2010-05-20 00:00:00
 Comments: Not reported

Future Area Name: Not reported
 Future Sub Area Name: Not reported
 Future Document Type: Not reported
 Future Due Date: Not reported
 Schedule Area Name: PROJECT WIDE
 Schedule Sub Area Name: Not reported
 Schedule Document Type: Consent Order
 Schedule Due Date: 2010-10-14 00:00:00
 Schedule Revised Date: Not reported

287

**HARBOR DRIVE PLANT
 2200 PACIFIC HWY
 SAN DIEGO, CA 92138**

**HIST UST U001573350
 N/A**

HIST UST:

Region: STATE
 Facility ID: 00000031099
 Facility Type: Other
 Other Type: MFG
 Total Tanks: 0066
 Contact Name: A.W. ANDERSON
 Telephone: 6192385876
 Owner Name: SOLAR TURBINES INCORPORATED
 Owner Address: 2200 PACIFIC HIGHWAY
 Owner City,St,Zip: SAN DIEGO, CA 92138

Tank Num: 001
 Container Num: DTT-1(H/D)
 Year Installed: Not reported
 Tank Capacity: 00000000
 Tank Used for: Not reported
 Type of Fuel: Not reported
 Tank Construction: Not reported
 Leak Detection: None

MAP FINDINGS

Map ID
 Direction
 Distance
 Distance (ft.)Site

EDR ID Number

Database(s) EPA ID Number

HARBOR DRIVE PLANT (Continued)

U001573350

Tank Num: 002
 Container Num: DTT-3(H/D)
 Year Installed: 1974
 Tank Capacity: 00005000
 Tank Used for: PRODUCT
 Type of Fuel: DIESEL
 Tank Construction: Not reported
 Leak Detection: Pressure Test

Tank Num: 003
 Container Num: DTT-4(H/D)
 Year Installed: 1978
 Tank Capacity: 00005000
 Tank Used for: PRODUCT
 Type of Fuel: 06
 Tank Construction: Not reported
 Leak Detection: Pressure Test

Tank Num: 004
 Container Num: DTT-5(H/D)
 Year Installed: 1973
 Tank Capacity: 00010000
 Tank Used for: PRODUCT
 Type of Fuel: DIESEL
 Tank Construction: Not reported
 Leak Detection: Pressure Test

Tank Num: 005
 Container Num: DTT-7(H/D)
 Year Installed: Not reported
 Tank Capacity: 00003000
 Tank Used for: PRODUCT
 Type of Fuel: Not reported
 Tank Construction: Not reported
 Leak Detection: Pressure Test

Tank Num: 006
 Container Num: DTT-9(H/D)
 Year Installed: Not reported
 Tank Capacity: 00005000
 Tank Used for: PRODUCT
 Type of Fuel: 06
 Tank Construction: Not reported
 Leak Detection: Pressure Test

Tank Num: 007
 Container Num: DTT-10(H/D)
 Year Installed: Not reported
 Tank Capacity: 00005000
 Tank Used for: PRODUCT
 Type of Fuel: 06
 Tank Construction: Not reported
 Leak Detection: Pressure Test

Tank Num: 008
 Container Num: DTT-11(H/D)
 Year Installed: 1974

MAP FINDINGS

Map ID
 Direction
 Distance
 Distance (ft.)Site

EDR ID Number

Database(s) EPA ID Number

HARBOR DRIVE PLANT (Continued)

U001573350

Tank Capacity: 00012000
 Tank Used for: PRODUCT
 Type of Fuel: DIESEL
 Tank Construction: Not reported
 Leak Detection: Pressure Test

Tank Num: 009
 Container Num: DTT-12(H/D)
 Year Installed: 1974
 Tank Capacity: 00012000
 Tank Used for: PRODUCT
 Type of Fuel: Not reported
 Tank Construction: Not reported
 Leak Detection: Pressure Test

Tank Num: 010
 Container Num: DTT-13(H/D)
 Year Installed: 1975
 Tank Capacity: 00020000
 Tank Used for: PRODUCT
 Type of Fuel: Not reported
 Tank Construction: Not reported
 Leak Detection: Pressure Test

Tank Num: 011
 Container Num: DTT-14(H/D)
 Year Installed: 1975
 Tank Capacity: 00020000
 Tank Used for: PRODUCT
 Type of Fuel: DIESEL
 Tank Construction: Not reported
 Leak Detection: Pressure Test

Tank Num: 012
 Container Num: DTT-15(H/D)
 Year Installed: 1975
 Tank Capacity: 00020000
 Tank Used for: PRODUCT
 Type of Fuel: DIESEL
 Tank Construction: Not reported
 Leak Detection: Pressure Test

Tank Num: 013
 Container Num: DTT-16(H/D)
 Year Installed: 1975
 Tank Capacity: 00020000
 Tank Used for: PRODUCT
 Type of Fuel: Not reported
 Tank Construction: Not reported
 Leak Detection: Pressure Test

Tank Num: 014
 Container Num: DTT-17(H/D)
 Year Installed: 1980
 Tank Capacity: 00000550
 Tank Used for: PRODUCT
 Type of Fuel: DIESEL

MAP FINDINGS

Map ID
 Direction
 Distance
 Distance (ft.)Site

EDR ID Number

Database(s) EPA ID Number

HARBOR DRIVE PLANT (Continued)

U001573350

Tank Construction: Not reported
 Leak Detection: None

Tank Num: 015
 Container Num: DTT-18(H/D)
 Year Installed: Not reported
 Tank Capacity: 00000220
 Tank Used for: PRODUCT
 Type of Fuel: DIESEL
 Tank Construction: Not reported
 Leak Detection: None

Tank Num: 016
 Container Num: PTT-1(H/D)
 Year Installed: Not reported
 Tank Capacity: 00006000
 Tank Used for: PRODUCT
 Type of Fuel: UNLEADED
 Tank Construction: Not reported
 Leak Detection: Pressure Test

Tank Num: 017
 Container Num: PTT-2(H/D)
 Year Installed: Not reported
 Tank Capacity: 00006000
 Tank Used for: PRODUCT
 Type of Fuel: 06
 Tank Construction: Not reported
 Leak Detection: Pressure Test

Tank Num: 018
 Container Num: PTT-3(H/D)
 Year Installed: Not reported
 Tank Capacity: 00012000
 Tank Used for: PRODUCT
 Type of Fuel: DIESEL
 Tank Construction: Not reported
 Leak Detection: Pressure Test

Tank Num: 019
 Container Num: PTT-4(H/D)
 Year Installed: Not reported
 Tank Capacity: 00012000
 Tank Used for: PRODUCT
 Type of Fuel: REGULAR
 Tank Construction: Not reported
 Leak Detection: Pressure Test

Tank Num: 020
 Container Num: PTT-5(H/D)
 Year Installed: Not reported
 Tank Capacity: 00012000
 Tank Used for: PRODUCT
 Type of Fuel: Not reported
 Tank Construction: Not reported
 Leak Detection: Pressure Test

MAP FINDINGS

Map ID
 Direction
 Distance
 Distance (ft.)Site

EDR ID Number

Database(s) EPA ID Number

HARBOR DRIVE PLANT (Continued)

U001573350

Tank Num: 021
 Container Num: PTT-6(H/D)
 Year Installed: Not reported
 Tank Capacity: 00012000
 Tank Used for: PRODUCT
 Type of Fuel: Not reported
 Tank Construction: Not reported
 Leak Detection: Pressure Test

Tank Num: 022
 Container Num: PTT-7(H/D)
 Year Installed: Not reported
 Tank Capacity: 00012000
 Tank Used for: PRODUCT
 Type of Fuel: Not reported
 Tank Construction: Not reported
 Leak Detection: Pressure Test

Tank Num: 023
 Container Num: PTT-8(H/D)
 Year Installed: Not reported
 Tank Capacity: 00012000
 Tank Used for: PRODUCT
 Type of Fuel: Not reported
 Tank Construction: Not reported
 Leak Detection: Pressure Test

Tank Num: 024
 Container Num: IWS-1(H/D)
 Year Installed: 1969
 Tank Capacity: 00012000
 Tank Used for: WASTE
 Type of Fuel: Not reported
 Tank Construction: 14 inches
 Leak Detection: None

Tank Num: 025
 Container Num: HHS-1(H/D)
 Year Installed: Not reported
 Tank Capacity: 00001300
 Tank Used for: WASTE
 Type of Fuel: Not reported
 Tank Construction: 8 inches
 Leak Detection: None

Tank Num: 026
 Container Num: BMS-1(H/D)
 Year Installed: 1984
 Tank Capacity: 00000090
 Tank Used for: WASTE
 Type of Fuel: Not reported
 Tank Construction: Not reported
 Leak Detection: None

Tank Num: 027
 Container Num: SCS-1(H/D)
 Year Installed: Not reported

MAP FINDINGS

Map ID
 Direction
 Distance
 Distance (ft.)Site

EDR ID Number

Database(s) EPA ID Number

HARBOR DRIVE PLANT (Continued)

U001573350

Tank Capacity: 00000090
 Tank Used for: WASTE
 Type of Fuel: Not reported
 Tank Construction: Not reported
 Leak Detection: None

Tank Num: 028
 Container Num: SCS-2(H/D)
 Year Installed: Not reported
 Tank Capacity: 00000090
 Tank Used for: WASTE
 Type of Fuel: Not reported
 Tank Construction: Not reported
 Leak Detection: None

Tank Num: 029
 Container Num: PTS-1(H/D)
 Year Installed: Not reported
 Tank Capacity: 00000410
 Tank Used for: WASTE
 Type of Fuel: Not reported
 Tank Construction: Not reported
 Leak Detection: None

Tank Num: 030
 Container Num: PTS-2(H/D)
 Year Installed: 1984
 Tank Capacity: 00000045
 Tank Used for: WASTE
 Type of Fuel: Not reported
 Tank Construction: 8 inches
 Leak Detection: None

Tank Num: 031
 Container Num: CDS-1(H/D)
 Year Installed: 1978
 Tank Capacity: 00000025
 Tank Used for: WASTE
 Type of Fuel: WASTE OIL
 Tank Construction: 6 inches
 Leak Detection: None

Tank Num: 032
 Container Num: CRWT-1(H/D)
 Year Installed: 1983
 Tank Capacity: 00004000
 Tank Used for: WASTE
 Type of Fuel: WASTE OIL
 Tank Construction: 3/16 inches
 Leak Detection: 10

Tank Num: 033
 Container Num: LOT-1(H/D)
 Year Installed: 1973
 Tank Capacity: 00000280
 Tank Used for: PRODUCT
 Type of Fuel: Not reported

MAP FINDINGS

Map ID
 Direction
 Distance
 Distance (ft.)Site

EDR ID Number

Database(s) EPA ID Number

HARBOR DRIVE PLANT (Continued)

U001573350

Tank Construction: Not reported
 Leak Detection: Pressure Test

Tank Num: 034
 Container Num: LOT-2(H/D)
 Year Installed: 1973
 Tank Capacity: 00000280
 Tank Used for: PRODUCT
 Type of Fuel: Not reported
 Tank Construction: Not reported
 Leak Detection: Pressure Test

Tank Num: 035
 Container Num: LOT-3(H/D)
 Year Installed: 1973
 Tank Capacity: 00000280
 Tank Used for: PRODUCT
 Type of Fuel: Not reported
 Tank Construction: Not reported
 Leak Detection: Pressure Test

Tank Num: 036
 Container Num: BP-1(H/D)
 Year Installed: 1982
 Tank Capacity: 00000330
 Tank Used for: PRODUCT
 Type of Fuel: Not reported
 Tank Construction: 24 inches
 Leak Detection: None

Tank Num: 037
 Container Num: EBS-2(H/D)
 Year Installed: Not reported
 Tank Capacity: 00000100
 Tank Used for: PRODUCT
 Type of Fuel: Not reported
 Tank Construction: Not reported
 Leak Detection: None

Tank Num: 038
 Container Num: EBS-1(H/D)
 Year Installed: Not reported
 Tank Capacity: 00000050
 Tank Used for: PRODUCT
 Type of Fuel: Not reported
 Tank Construction: Not reported
 Leak Detection: None

Tank Num: 039
 Container Num: CTS-3(H/D)
 Year Installed: Not reported
 Tank Capacity: 00016200
 Tank Used for: PRODUCT
 Type of Fuel: Not reported
 Tank Construction: 8 inches
 Leak Detection: None

MAP FINDINGS

Map ID
 Direction
 Distance
 Distance (ft.)Site

EDR ID Number

Database(s) EPA ID Number

HARBOR DRIVE PLANT (Continued)

U001573350

Tank Num: 040
 Container Num: CTS-2(H/D)
 Year Installed: 1973
 Tank Capacity: 00014800
 Tank Used for: PRODUCT
 Type of Fuel: Not reported
 Tank Construction: 8" inches
 Leak Detection: None

Tank Num: 041
 Container Num: CTS-1(H/D)
 Year Installed: Not reported
 Tank Capacity: 00008600
 Tank Used for: PRODUCT
 Type of Fuel: Not reported
 Tank Construction: 6 inches
 Leak Detection: None

Tank Num: 042
 Container Num: BPS-4(H/D)
 Year Installed: 1974
 Tank Capacity: 00000100
 Tank Used for: WASTE
 Type of Fuel: Not reported
 Tank Construction: 8 inches
 Leak Detection: None

Tank Num: 043
 Container Num: BPS-3(H/D)
 Year Installed: 1970
 Tank Capacity: 00001000
 Tank Used for: WASTE
 Type of Fuel: Not reported
 Tank Construction: 8 inches
 Leak Detection: None

Tank Num: 044
 Container Num: BPS-2(H/D)
 Year Installed: 1980
 Tank Capacity: 00000100
 Tank Used for: WASTE
 Type of Fuel: Not reported
 Tank Construction: 8 inches
 Leak Detection: None

Tank Num: 045
 Container Num: BPS-1(H/D)
 Year Installed: 1980
 Tank Capacity: 00000100
 Tank Used for: WASTE
 Type of Fuel: Not reported
 Tank Construction: 6 inches
 Leak Detection: None

Tank Num: 046
 Container Num: LCC-1(H/D)
 Year Installed: 1982

MAP FINDINGS

Map ID
 Direction
 Distance
 Distance (ft.)Site

EDR ID Number

Database(s) EPA ID Number

HARBOR DRIVE PLANT (Continued)

U001573350

Tank Capacity: 00000030
 Tank Used for: PRODUCT
 Type of Fuel: Not reported
 Tank Construction: 6 inches
 Leak Detection: None

Tank Num: 047
 Container Num: BCC-3(H/D)
 Year Installed: 1982
 Tank Capacity: 00000350
 Tank Used for: PRODUCT
 Type of Fuel: Not reported
 Tank Construction: 7 inches
 Leak Detection: None

Tank Num: 048
 Container Num: BCC-2(H/D)
 Year Installed: 1982
 Tank Capacity: 00000350
 Tank Used for: PRODUCT
 Type of Fuel: Not reported
 Tank Construction: 7 inches
 Leak Detection: None

Tank Num: 049
 Container Num: BCC-1(H/D)
 Year Installed: 1982
 Tank Capacity: 00000350
 Tank Used for: PRODUCT
 Type of Fuel: Not reported
 Tank Construction: 7 inches
 Leak Detection: None

Tank Num: 050
 Container Num: WCC-2(H/D)
 Year Installed: 1982
 Tank Capacity: 00000300
 Tank Used for: PRODUCT
 Type of Fuel: Not reported
 Tank Construction: 8 inches
 Leak Detection: None

Tank Num: 051
 Container Num: WCC-1(H/D)
 Year Installed: 1982
 Tank Capacity: 00000100
 Tank Used for: PRODUCT
 Type of Fuel: Not reported
 Tank Construction: 8 inches
 Leak Detection: None

Tank Num: 052
 Container Num: G&LCC-6(H/
 Year Installed: 1982
 Tank Capacity: 00000075
 Tank Used for: PRODUCT
 Type of Fuel: Not reported

MAP FINDINGS

Map ID
 Direction
 Distance
 Distance (ft.)Site

EDR ID Number

Database(s) EPA ID Number

HARBOR DRIVE PLANT (Continued)

U001573350

Tank Construction: 12 inches
 Leak Detection: None

Tank Num: 053
 Container Num: G&LCC-5(H/
 Year Installed: 1982
 Tank Capacity: 00000075
 Tank Used for: PRODUCT
 Type of Fuel: Not reported
 Tank Construction: 12 inches
 Leak Detection: None

Tank Num: 054
 Container Num: G&LCC-4(H/
 Year Installed: 1982
 Tank Capacity: 00000075
 Tank Used for: PRODUCT
 Type of Fuel: Not reported
 Tank Construction: 12 inches
 Leak Detection: None

Tank Num: 055
 Container Num: G&LCC-3(H/
 Year Installed: 1982
 Tank Capacity: 00000075
 Tank Used for: PRODUCT
 Type of Fuel: Not reported
 Tank Construction: 12 inches
 Leak Detection: None

Tank Num: 056
 Container Num: G&LCC-2(H/
 Year Installed: 1982
 Tank Capacity: 00000075
 Tank Used for: PRODUCT
 Type of Fuel: Not reported
 Tank Construction: 12 inches
 Leak Detection: None

Tank Num: 057
 Container Num: G&LCC-1(H/
 Year Installed: 1982
 Tank Capacity: 00000075
 Tank Used for: PRODUCT
 Type of Fuel: Not reported
 Tank Construction: 12 inches
 Leak Detection: None

Tank Num: 058
 Container Num: ACS-30 0.5
 Year Installed: Not reported
 Tank Capacity: 00000015
 Tank Used for: WASTE
 Type of Fuel: Not reported
 Tank Construction: 4 inches
 Leak Detection: None

MAP FINDINGS

Map ID
 Direction
 Distance
 Distance (ft.)Site

EDR ID Number

Database(s) EPA ID Number

HARBOR DRIVE PLANT (Continued)

U001573350

Tank Num: 059
 Container Num: ACS-19A
 Year Installed: Not reported
 Tank Capacity: 00000050
 Tank Used for: WASTE
 Type of Fuel: Not reported
 Tank Construction: 4 inches
 Leak Detection: None

Tank Num: 060
 Container Num: CLDS-1
 Year Installed: Not reported
 Tank Capacity: 00000100
 Tank Used for: WASTE
 Type of Fuel: Not reported
 Tank Construction: 4 inches
 Leak Detection: None

Tank Num: 061
 Container Num: CTS-19B-12
 Year Installed: Not reported
 Tank Capacity: 00001400
 Tank Used for: WASTE
 Type of Fuel: Not reported
 Tank Construction: 6 inches
 Leak Detection: None

Tank Num: 062
 Container Num: CTS-19B-5
 Year Installed: Not reported
 Tank Capacity: 00000400
 Tank Used for: WASTE
 Type of Fuel: Not reported
 Tank Construction: 6 inches
 Leak Detection: None

Tank Num: 063
 Container Num: CTS-19B-2
 Year Installed: 1983
 Tank Capacity: 00003300
 Tank Used for: WASTE
 Type of Fuel: Not reported
 Tank Construction: 6 inches
 Leak Detection: None

Tank Num: 064
 Container Num: CTS-19A-1
 Year Installed: Not reported
 Tank Capacity: 00001000
 Tank Used for: WASTE
 Type of Fuel: Not reported
 Tank Construction: 6 inches
 Leak Detection: None

Tank Num: 065
 Container Num: CTS-1-2
 Year Installed: Not reported

MAP FINDINGS

Map ID
 Direction
 Distance
 Distance (ft.)Site

EDR ID Number
 EPA ID Number

Database(s)

HARBOR DRIVE PLANT (Continued)

U001573350

Tank Capacity: 00000080
 Tank Used for: WASTE
 Type of Fuel: Not reported
 Tank Construction: 4 inches
 Leak Detection: None

Tank Num: 066
 Container Num: CTS-1-1
 Year Installed: Not reported
 Tank Capacity: 00002400
 Tank Used for: WASTE
 Type of Fuel: Not reported
 Tank Construction: 6 inches
 Leak Detection: None

287

**SOLAR TURBINES
 2200 PACIFIC HWY
 SAN DIEGO, CA 92101**

**SWEEPS UST
 San Diego Co. HMMD**

**1007294043
 N/A**

SWEEPS UST:

Status: A
 Comp Number: 8828
 Number: 9
 Board Of Equalization: 44-022421
 Ref Date: Not reported
 Act Date: 06-26-92
 Created Date: 02-29-88
 Tank Status: Not reported
 Owner Tank Id: Not reported
 Swrcb Tank Id: Not reported
 Actv Date: Not reported
 Capacity: Not reported
 Tank Use: Not reported
 Stg: Not reported
 Content: Not reported
 Number Of Tanks: Not reported

Status: Not reported
 Comp Number: 8828
 Number: Not reported
 Board Of Equalization: 44-022421
 Ref Date: Not reported
 Act Date: Not reported
 Created Date: Not reported
 Tank Status: Not reported
 Owner Tank Id: Not reported
 Swrcb Tank Id: 37-000-008828-000001
 Actv Date: Not reported
 Capacity: 12000
 Tank Use: UNKNOWN
 Stg: PRODUCT
 Content: Not reported
 Number Of Tanks: 14

Status: Not reported
 Comp Number: 8828
 Number: Not reported
 Board Of Equalization: 44-022421

MAP FINDINGS

Map ID
 Direction
 Distance
 Distance (ft.)Site

EDR ID Number
 EPA ID Number

Database(s)

SOLAR TURBINES (Continued)

1007294043

Ref Date: Not reported
 Act Date: Not reported
 Created Date: Not reported
 Tank Status: Not reported
 Owner Tank Id: Not reported
 Swrcb Tank Id: 37-000-008828-000002
 Actv Date: Not reported
 Capacity: 12000
 Tank Use: UNKNOWN
 Stg: PRODUCT
 Content: Not reported
 Number Of Tanks: Not reported

Status: Not reported
 Comp Number: 8828
 Number: Not reported
 Board Of Equalization: 44-022421
 Ref Date: Not reported
 Act Date: Not reported
 Created Date: Not reported
 Tank Status: Not reported
 Owner Tank Id: Not reported
 Swrcb Tank Id: 37-000-008828-000003
 Actv Date: Not reported
 Capacity: 12000
 Tank Use: UNKNOWN
 Stg: PRODUCT
 Content: Not reported
 Number Of Tanks: Not reported

Status: Not reported
 Comp Number: 8828
 Number: Not reported
 Board Of Equalization: 44-022421
 Ref Date: Not reported
 Act Date: Not reported
 Created Date: Not reported
 Tank Status: Not reported
 Owner Tank Id: Not reported
 Swrcb Tank Id: 37-000-008828-000004
 Actv Date: Not reported
 Capacity: 12000
 Tank Use: UNKNOWN
 Stg: PRODUCT
 Content: Not reported
 Number Of Tanks: Not reported

Status: Not reported
 Comp Number: 8828
 Number: Not reported
 Board Of Equalization: 44-022421
 Ref Date: Not reported
 Act Date: Not reported
 Created Date: Not reported
 Tank Status: Not reported
 Owner Tank Id: Not reported
 Swrcb Tank Id: 37-000-008828-000005

MAP FINDINGS

Map ID
 Direction
 Distance
 Distance (ft.)Site

EDR ID Number

Database(s) EPA ID Number

SOLAR TURBINES (Continued)

1007294043

Actv Date:	Not reported
Capacity:	12000
Tank Use:	UNKNOWN
Stg:	PRODUCT
Content:	Not reported
Number Of Tanks:	Not reported
Status:	Not reported
Comp Number:	8828
Number:	Not reported
Board Of Equalization:	44-022421
Ref Date:	Not reported
Act Date:	Not reported
Created Date:	Not reported
Tank Status:	Not reported
Owner Tank Id:	Not reported
Swrcb Tank Id:	37-000-008828-000006
Actv Date:	Not reported
Capacity:	12000
Tank Use:	UNKNOWN
Stg:	PRODUCT
Content:	Not reported
Number Of Tanks:	Not reported
Status:	Not reported
Comp Number:	8828
Number:	Not reported
Board Of Equalization:	44-022421
Ref Date:	Not reported
Act Date:	Not reported
Created Date:	Not reported
Tank Status:	Not reported
Owner Tank Id:	Not reported
Swrcb Tank Id:	37-000-008828-000007
Actv Date:	Not reported
Capacity:	6000
Tank Use:	UNKNOWN
Stg:	PRODUCT
Content:	Not reported
Number Of Tanks:	Not reported
Status:	Not reported
Comp Number:	8828
Number:	Not reported
Board Of Equalization:	44-022421
Ref Date:	Not reported
Act Date:	Not reported
Created Date:	Not reported
Tank Status:	Not reported
Owner Tank Id:	Not reported
Swrcb Tank Id:	37-000-008828-000008
Actv Date:	Not reported
Capacity:	6000
Tank Use:	UNKNOWN
Stg:	PRODUCT
Content:	Not reported
Number Of Tanks:	Not reported

MAP FINDINGS

Map ID
 Direction
 Distance
 Distance (ft.)Site

EDR ID Number

Database(s) EPA ID Number

SOLAR TURBINES (Continued)

1007294043

Status: Not reported
 Comp Number: 8828
 Number: Not reported
 Board Of Equalization: 44-022421
 Ref Date: Not reported
 Act Date: Not reported
 Created Date: Not reported
 Tank Status: Not reported
 Owner Tank Id: Not reported
 Swrcb Tank Id: 37-000-008828-000009
 Actv Date: Not reported
 Capacity: 5000
 Tank Use: UNKNOWN
 Stg: PRODUCT
 Content: Not reported
 Number Of Tanks: Not reported

Status: Not reported
 Comp Number: 8828
 Number: Not reported
 Board Of Equalization: 44-022421
 Ref Date: Not reported
 Act Date: Not reported
 Created Date: Not reported
 Tank Status: Not reported
 Owner Tank Id: Not reported
 Swrcb Tank Id: 37-000-008828-000010
 Actv Date: Not reported
 Capacity: 5000
 Tank Use: UNKNOWN
 Stg: PRODUCT
 Content: Not reported
 Number Of Tanks: Not reported

Status: Not reported
 Comp Number: 8828
 Number: Not reported
 Board Of Equalization: 44-022421
 Ref Date: Not reported
 Act Date: Not reported
 Created Date: Not reported
 Tank Status: Not reported
 Owner Tank Id: Not reported
 Swrcb Tank Id: 37-000-008828-000011
 Actv Date: Not reported
 Capacity: 10000
 Tank Use: UNKNOWN
 Stg: PRODUCT
 Content: Not reported
 Number Of Tanks: Not reported

Status: Not reported
 Comp Number: 8828
 Number: Not reported
 Board Of Equalization: 44-022421
 Ref Date: Not reported
 Act Date: Not reported

MAP FINDINGS

Map ID
 Direction
 Distance
 Distance (ft.)Site

EDR ID Number
 EPA ID Number

Database(s)

SOLAR TURBINES (Continued)

1007294043

Created Date: Not reported
 Tank Status: Not reported
 Owner Tank Id: Not reported
 Swrcb Tank Id: 37-000-008828-000012
 Actv Date: Not reported
 Capacity: 12000
 Tank Use: UNKNOWN
 Stg: PRODUCT
 Content: Not reported
 Number Of Tanks: Not reported

Status: Not reported
 Comp Number: 8828
 Number: Not reported
 Board Of Equalization: 44-022421
 Ref Date: Not reported
 Act Date: Not reported
 Created Date: Not reported
 Tank Status: Not reported
 Owner Tank Id: Not reported
 Swrcb Tank Id: 37-000-008828-000013
 Actv Date: Not reported
 Capacity: 12000
 Tank Use: UNKNOWN
 Stg: PRODUCT
 Content: Not reported
 Number Of Tanks: Not reported

Status: Not reported
 Comp Number: 8828
 Number: Not reported
 Board Of Equalization: 44-022421
 Ref Date: Not reported
 Act Date: Not reported
 Created Date: Not reported
 Tank Status: Not reported
 Owner Tank Id: Not reported
 Swrcb Tank Id: 37-000-008828-000014
 Actv Date: Not reported
 Capacity: 4000
 Tank Use: UNKNOWN
 Stg: WASTE
 Content: Not reported
 Number Of Tanks: Not reported

San Diego Co. HMMD:

Facility ID: 108828
 Inactive Indicator: Active
 Business Code: 6HK35
 SIC: Not reported
 Permit Expiration: Not reported
 Owner: SOLAR TURBINES INCORPORATED
 2nd Name: SOLAR TURBINES ATT: T-2
 Mailing Address: P O BOX 85376
 Mailing City,St,Zip: SAN DIEGO, CA 92186
 Map Code/Business Plan on File: Not reported
 Corporate Code: Not reported

MAP FINDINGS

Map ID
 Direction
 Distance
 Distance (ft.)Site

EDR ID Number
 EPA ID Number

Database(s)

SOLAR TURBINES (Continued)

1007294043

Fire Dept District: San Diego
 Census Tract Number: 58.00
 EPA ID: CAD008314908
 Gas Station: Not reported
 Inspection Date: 05/01/08
 Reinspection Date: Not reported
 Inspector Name: LWIRSCHE
 Violation Notice Issued: Not reported
 Facility Contact: BILL TOWNSLEY
 Delinquent Flag: Not Delinquent
 Last Update: 08/30/10
 Last Delinquent Letter: Not reported
 Delinquent Comment: Not reported
 Last Letter Type: Not reported
 Property Owner: Not reported
 Property Address: Not reported
 Property City,St,Zip: Not reported
 Tank Owner: SOLAR TURBINES
 Tank Address: 2200 C PACIFIC HY
 Tank City,St,Zip: San Diego, CA 92101
 Business Plan Acceptance Date: Not reported
 Reinspection Date Y2K Compatible: 11/01/09
 Facility Phone: 619-544-5394

HMMD DISCLOSURE INVENTORY:

Item Number: Ace
 Chemical Name: Acetone
 Case Number: 67-64-1
 Quantity Stored At One Time: Not reported
 Quantity Stored at One Time: Not reported
 Annual Quantity String: Not reported
 Annual Quantity String: Not reported
 Measurement Units: Not reported
 Carcinogen: No
 1st Hazard Category: FIRE
 2nd Hazard Category: ACUTE

Item Number: Aci
 Chemical Name: Acid Hydrochloric
 Case Number: 7647-1-0
 Quantity Stored At One Time: Not reported
 Quantity Stored at One Time: Not reported
 Annual Quantity String: Not reported
 Annual Quantity String: Not reported
 Measurement Units: Not reported
 Carcinogen: No
 1st Hazard Category: ACUTE
 2nd Hazard Category: Not reported

Item Number: Aci
 Chemical Name: Acid Nitric
 Case Number: 7697-37-2
 Quantity Stored At One Time: Not reported
 Quantity Stored at One Time: Not reported
 Annual Quantity String: Not reported
 Annual Quantity String: Not reported
 Measurement Units: Not reported
 Carcinogen: No

MAP FINDINGS

Map ID
 Direction
 Distance
 Distance (ft.)Site

EDR ID Number

Database(s) EPA ID Number

SOLAR TURBINES (Continued)

1007294043

1st Hazard Category: ACUTE
 2nd Hazard Category: EXTREMELY HAZARDOUS

Item Number: Aci
 Chemical Name: Acid Sulfuric
 Case Number: 7664-93-9
 Quantity Stored At One Time: Not reported
 Quantity Stored at One Time: Not reported
 Annual Quantity String: Not reported
 Annual Quantity String: Not reported
 Measurement Units: Not reported
 Carcinogen: No
 1st Hazard Category: ACUTE
 2nd Hazard Category: Not reported

Item Number: ALA
 Chemical Name: ALAC CLEANER
 Case Number: 64-02-8
 Quantity Stored At One Time: Not reported
 Quantity Stored at One Time: Not reported
 Annual Quantity String: Not reported
 Annual Quantity String: Not reported
 Measurement Units: Not reported
 Carcinogen: No
 1st Hazard Category: Not reported
 2nd Hazard Category: Not reported

Item Number: BLU
 Chemical Name: BLUEGOLD CLEANER
 Case Number: 112-34-5
 Quantity Stored At One Time: Not reported
 Quantity Stored at One Time: Not reported
 Annual Quantity String: Not reported
 Annual Quantity String: Not reported
 Measurement Units: Not reported
 Carcinogen: No
 1st Hazard Category: Not reported
 2nd Hazard Category: Not reported

Item Number: Cle
 Chemical Name: Cleaner Alkaline, Sodium Hydroxide
 Case Number: 1312-76-1
 Quantity Stored At One Time: Not reported
 Quantity Stored at One Time: Not reported
 Annual Quantity String: Not reported
 Annual Quantity String: Not reported
 Measurement Units: Not reported
 Carcinogen: No
 1st Hazard Category: ACUTE
 2nd Hazard Category: Not reported

Item Number: Cle
 Chemical Name: Cleaner Kleen Pine, Pineoil
 Case Number: 8002-9-3
 Quantity Stored At One Time: Not reported
 Quantity Stored at One Time: Not reported
 Annual Quantity String: Not reported

MAP FINDINGS

Map ID
 Direction
 Distance
 Distance (ft.)Site

EDR ID Number
 EPA ID Number

Database(s)

SOLAR TURBINES (Continued)

1007294043

Annual Quantity String: Not reported
 Measurement Units: Not reported
 Carcinogen: No
 1st Hazard Category: ACUTE
 2nd Hazard Category: Not reported

Item Number: Cle
 Chemical Name: Cleaner Machine Coolant (<10%)
 Case Number: 527-7-1
 Quantity Stored At One Time: Not reported
 Quantity Stored at One Time: Not reported
 Annual Quantity String: Not reported
 Annual Quantity String: Not reported
 Measurement Units: Not reported
 Carcinogen: No
 1st Hazard Category: ACUTE
 2nd Hazard Category: Not reported

Item Number: Com
 Chemical Name: Compound Crysoat
 Case Number: 10124-37-5
 Quantity Stored At One Time: Not reported
 Quantity Stored at One Time: Not reported
 Annual Quantity String: Not reported
 Annual Quantity String: Not reported
 Measurement Units: Not reported
 Carcinogen: No
 1st Hazard Category: ACUTE
 2nd Hazard Category: Not reported

Item Number: Com
 Chemical Name: Compound Manganese
 Case Number: 7664-38-2
 Quantity Stored At One Time: Not reported
 Quantity Stored at One Time: Not reported
 Annual Quantity String: Not reported
 Annual Quantity String: Not reported
 Measurement Units: Not reported
 Carcinogen: No
 1st Hazard Category: ACUTE
 2nd Hazard Category: Not reported

Item Number: Coo
 Chemical Name: Coolant, Machining (water base) UNDERGROUND TANK 108828 T016 - EXEMPT
 Case Number: 141-43-5
 Quantity Stored At One Time: Not reported
 Quantity Stored at One Time: Not reported
 Annual Quantity String: Not reported
 Annual Quantity String: Not reported
 Measurement Units: Not reported
 Carcinogen: No
 1st Hazard Category: ACUTE
 2nd Hazard Category: Not reported

Item Number: Deo
 Chemical Name: Deoxidizer Surface
 Case Number: 10028-22-5

MAP FINDINGS

Map ID
 Direction
 Distance
 Distance (ft.)Site

EDR ID Number
 EPA ID Number

Database(s)

SOLAR TURBINES (Continued)

1007294043

Quantity Stored At One Time: Not reported
 Quantity Stored at One Time: Not reported
 Annual Quantity String: Not reported
 Annual Quantity String: Not reported
 Measurement Units: Not reported
 Carcinogen: No
 1st Hazard Category: ACUTE
 2nd Hazard Category: Not reported

Item Number: DIE
 Chemical Name: DIESEL
 Case Number: 91-20-3
 Quantity Stored At One Time: Not reported
 Quantity Stored at One Time: Not reported
 Annual Quantity String: Not reported
 Annual Quantity String: Not reported
 Measurement Units: Not reported
 Carcinogen: No
 1st Hazard Category: FIRE
 2nd Hazard Category: CHRONIC

Item Number: Emu
 Chemical Name: Emulsifier Hydrophilic
 Case Number: 107-41-5
 Quantity Stored At One Time: Not reported
 Quantity Stored at One Time: Not reported
 Annual Quantity String: Not reported
 Annual Quantity String: Not reported
 Measurement Units: Not reported
 Carcinogen: No
 1st Hazard Category: ACUTE
 2nd Hazard Category: Not reported

Item Number: Fre
 Chemical Name: Freon PCA CC12FCC1F2
 Case Number: 76-13-1
 Quantity Stored At One Time: Not reported
 Quantity Stored at One Time: Not reported
 Annual Quantity String: Not reported
 Annual Quantity String: Not reported
 Measurement Units: Not reported
 Carcinogen: No
 1st Hazard Category: ACUTE
 2nd Hazard Category: Not reported

Item Number: Fue
 Chemical Name: Fuel Diesel
 Case Number: 8008-20-6
 Quantity Stored At One Time: Not reported
 Quantity Stored at One Time: Not reported
 Annual Quantity String: Not reported
 Annual Quantity String: Not reported
 Measurement Units: Not reported
 Carcinogen: No
 1st Hazard Category: FIRE
 2nd Hazard Category: Not reported

MAP FINDINGS

Map ID
 Direction
 Distance
 Distance (ft.)Site

EDR ID Number
 EPA ID Number

Database(s)

SOLAR TURBINES (Continued)

1007294043

Item Number: FUE
 Chemical Name: FUEL: BUTANE LIQUID BULK
 Case Number: 106-97-8
 Quantity Stored At One Time: Not reported
 Quantity Stored at One Time: Not reported
 Annual Quantity String: Not reported
 Annual Quantity String: Not reported
 Measurement Units: Not reported
 Carcinogen: No
 1st Hazard Category: FIRE
 2nd Hazard Category: Not reported

Item Number: Gas
 Chemical Name: Gas Blk Liquid Argon
 Case Number: 7440-37-1
 Quantity Stored At One Time: Not reported
 Quantity Stored at One Time: Not reported
 Annual Quantity String: Not reported
 Annual Quantity String: Not reported
 Measurement Units: Not reported
 Carcinogen: No
 1st Hazard Category: PRESSURE RELEASE
 2nd Hazard Category: Not reported

Item Number: Gas
 Chemical Name: Gas Blk liquid Carbon Dioxide
 Case Number: 124-38-9
 Quantity Stored At One Time: Not reported
 Quantity Stored at One Time: Not reported
 Annual Quantity String: Not reported
 Annual Quantity String: Not reported
 Measurement Units: Not reported
 Carcinogen: No
 1st Hazard Category: PRESSURE RELEASE
 2nd Hazard Category: Not reported

Item Number: Gas
 Chemical Name: Gas Blk Liquid Nitrogen
 Case Number: 7727-37-9
 Quantity Stored At One Time: Not reported
 Quantity Stored at One Time: Not reported
 Annual Quantity String: Not reported
 Annual Quantity String: Not reported
 Measurement Units: Not reported
 Carcinogen: No
 1st Hazard Category: PRESSURE RELEASE
 2nd Hazard Category: Not reported

Item Number: Gas
 Chemical Name: Gas Blk liquid oxygen
 Case Number: 7782-44-7
 Quantity Stored At One Time: Not reported
 Quantity Stored at One Time: Not reported
 Annual Quantity String: Not reported
 Annual Quantity String: Not reported
 Measurement Units: Not reported
 Carcinogen: No

MAP FINDINGS

Map ID
 Direction
 Distance
 Distance (ft.)Site

EDR ID Number
 EPA ID Number

Database(s)

SOLAR TURBINES (Continued)

1007294043

1st Hazard Category: PRESSURE RELEASE
 2nd Hazard Category: Not reported

Item Number: Gas
 Chemical Name: Gas Blk Liquid Propane
 Case Number: 74-98-6
 Quantity Stored At One Time: Not reported
 Quantity Stored at One Time: Not reported
 Annual Quantity String: Not reported
 Annual Quantity String: Not reported
 Measurement Units: Not reported
 Carcinogen: No
 1st Hazard Category: FIRE
 2nd Hazard Category: PRESSURE RELEASE

Item Number: Gas
 Chemical Name: Gas, <250 PPM Nitric Oxide in Nitrogen
 Case Number: 10102-43-9
 Quantity Stored At One Time: Not reported
 Quantity Stored at One Time: Not reported
 Annual Quantity String: Not reported
 Annual Quantity String: Not reported
 Measurement Units: Not reported
 Carcinogen: No
 1st Hazard Category: PRESSURE RELEASE
 2nd Hazard Category: Not reported

Item Number: Gas
 Chemical Name: Gas, <4.6 PPM Co <9.1% Co2 in Nitrogen
 Case Number: 630-8-0
 Quantity Stored At One Time: Not reported
 Quantity Stored at One Time: Not reported
 Annual Quantity String: Not reported
 Annual Quantity String: Not reported
 Measurement Units: Not reported
 Carcinogen: No
 1st Hazard Category: FIRE
 2nd Hazard Category: PRESSURE RELEASE

Item Number: Gas
 Chemical Name: Gas, <5% Carbon Monoxide in Nitrogen
 Case Number: 630-8-0
 Quantity Stored At One Time: Not reported
 Quantity Stored at One Time: Not reported
 Annual Quantity String: Not reported
 Annual Quantity String: Not reported
 Measurement Units: Not reported
 Carcinogen: No
 1st Hazard Category: FIRE
 2nd Hazard Category: PRESSURE RELEASE

Item Number: Gas
 Chemical Name: Gas, <76% Carbon Dioxide in Nitrogen
 Case Number: 124-38-9
 Quantity Stored At One Time: Not reported
 Quantity Stored at One Time: Not reported
 Annual Quantity String: Not reported

MAP FINDINGS

Map ID
 Direction
 Distance
 Distance (ft.)Site

EDR ID Number
 EPA ID Number

Database(s)

SOLAR TURBINES (Continued)

1007294043

Annual Quantity String:	Not reported
Measurement Units:	Not reported
Carcinogen:	No
1st Hazard Category:	PRESSURE RELEASE
2nd Hazard Category:	Not reported
Item Number:	Gas
Chemical Name:	Gas, <910 PPM Methane in Air
Case Number:	74-82-8
Quantity Stored At One Time:	Not reported
Quantity Stored at One Time:	Not reported
Annual Quantity String:	Not reported
Annual Quantity String:	Not reported
Measurement Units:	Not reported
Carcinogen:	No
1st Hazard Category:	FIRE
2nd Hazard Category:	PRESSURE RELEASE
Item Number:	Gas
Chemical Name:	Gas, 40% Hydrogen 60% Helium
Case Number:	1333-74-0
Quantity Stored At One Time:	Not reported
Quantity Stored at One Time:	Not reported
Annual Quantity String:	Not reported
Annual Quantity String:	Not reported
Measurement Units:	Not reported
Carcinogen:	No
1st Hazard Category:	FIRE
2nd Hazard Category:	PRESSURE RELEASE
Item Number:	Gas
Chemical Name:	Gas, 45% Helium in Nitrogen
Case Number:	7440-59-7
Quantity Stored At One Time:	Not reported
Quantity Stored at One Time:	Not reported
Annual Quantity String:	Not reported
Annual Quantity String:	Not reported
Measurement Units:	Not reported
Carcinogen:	No
1st Hazard Category:	PRESSURE RELEASE
2nd Hazard Category:	Not reported
Item Number:	Gas
Chemical Name:	Gas, 75% Argon 25% CO2
Case Number:	7440-37-1
Quantity Stored At One Time:	Not reported
Quantity Stored at One Time:	Not reported
Annual Quantity String:	Not reported
Annual Quantity String:	Not reported
Measurement Units:	Not reported
Carcinogen:	No
1st Hazard Category:	PRESSURE RELEASE
2nd Hazard Category:	Not reported
Item Number:	Gas
Chemical Name:	Gas, 90% Helium 7 1/2% Argon 2 1/2% CO2
Case Number:	7440-59-7

MAP FINDINGS

Map ID
 Direction
 Distance
 Distance (ft.)Site

EDR ID Number
 EPA ID Number

Database(s)

SOLAR TURBINES (Continued)

1007294043

Quantity Stored At One Time:	Not reported
Quantity Stored at One Time:	Not reported
Annual Quantity String:	Not reported
Annual Quantity String:	Not reported
Measurement Units:	Not reported
Carcinogen:	No
1st Hazard Category:	PRESSURE RELEASE
2nd Hazard Category:	Not reported
Item Number:	Gas
Chemical Name:	Gas, 95% Argon 5% Hydrogen
Case Number:	7440-37-1
Quantity Stored At One Time:	Not reported
Quantity Stored at One Time:	Not reported
Annual Quantity String:	Not reported
Annual Quantity String:	Not reported
Measurement Units:	Not reported
Carcinogen:	No
1st Hazard Category:	FIRE
2nd Hazard Category:	PRESSURE RELEASE
Item Number:	Gas
Chemical Name:	Gas, Acetylene
Case Number:	74-86-2
Quantity Stored At One Time:	Not reported
Quantity Stored at One Time:	Not reported
Annual Quantity String:	Not reported
Annual Quantity String:	Not reported
Measurement Units:	Not reported
Carcinogen:	No
1st Hazard Category:	FIRE
2nd Hazard Category:	PRESSURE RELEASE
Item Number:	Gas
Chemical Name:	Gas, Ammonia, Anhydrous
Case Number:	7664-41-7
Quantity Stored At One Time:	Not reported
Quantity Stored at One Time:	Not reported
Annual Quantity String:	Not reported
Annual Quantity String:	Not reported
Measurement Units:	Not reported
Carcinogen:	No
1st Hazard Category:	PRESSURE RELEASE
2nd Hazard Category:	EXTREMELY HAZARDOUS
Item Number:	Gas
Chemical Name:	Gas, Argon
Case Number:	7440-37-1
Quantity Stored At One Time:	Not reported
Quantity Stored at One Time:	Not reported
Annual Quantity String:	Not reported
Annual Quantity String:	Not reported
Measurement Units:	Not reported
Carcinogen:	No
1st Hazard Category:	PRESSURE RELEASE
2nd Hazard Category:	Not reported

MAP FINDINGS

Map ID
 Direction
 Distance
 Distance (ft.)Site

EDR ID Number
 EPA ID Number

Database(s)

SOLAR TURBINES (Continued)

1007294043

Item Number: Gas
 Chemical Name: Gas, CO2 Syphon
 Case Number: 124-38-0
 Quantity Stored At One Time: Not reported
 Quantity Stored at One Time: Not reported
 Annual Quantity String: Not reported
 Annual Quantity String: Not reported
 Measurement Units: Not reported
 Carcinogen: No
 1st Hazard Category: PRESSURE RELEASE
 2nd Hazard Category: ACUTE

Item Number: Gas
 Chemical Name: Gas, CO2 Weld Grade
 Case Number: 12-43-8
 Quantity Stored At One Time: Not reported
 Quantity Stored at One Time: Not reported
 Annual Quantity String: Not reported
 Annual Quantity String: Not reported
 Measurement Units: Not reported
 Carcinogen: No
 1st Hazard Category: PRESSURE RELEASE
 2nd Hazard Category: ACUTE

Item Number: Gas
 Chemical Name: Gas, Helium, Grade A
 Case Number: 7440-59-7
 Quantity Stored At One Time: Not reported
 Quantity Stored at One Time: Not reported
 Annual Quantity String: Not reported
 Annual Quantity String: Not reported
 Measurement Units: Not reported
 Carcinogen: No
 1st Hazard Category: PRESSURE RELEASE
 2nd Hazard Category: Not reported

Item Number: Gas
 Chemical Name: Gas, Hydrocarbon Free Air
 Case Number: 7727-37-9
 Quantity Stored At One Time: Not reported
 Quantity Stored at One Time: Not reported
 Annual Quantity String: Not reported
 Annual Quantity String: Not reported
 Measurement Units: Not reported
 Carcinogen: No
 1st Hazard Category: PRESSURE RELEASE
 2nd Hazard Category: Not reported

Item Number: Gas
 Chemical Name: Gas, Hydrogen
 Case Number: 1333-74-0
 Quantity Stored At One Time: Not reported
 Quantity Stored at One Time: Not reported
 Annual Quantity String: Not reported
 Annual Quantity String: Not reported
 Measurement Units: Not reported
 Carcinogen: No

MAP FINDINGS

Map ID
 Direction
 Distance
 Distance (ft.)Site

EDR ID Number

Database(s) EPA ID Number

SOLAR TURBINES (Continued)

1007294043

1st Hazard Category: FIRE
 2nd Hazard Category: PRESSURE RELEASE

Item Number: Gas
 Chemical Name: Gas, Nitrogen
 Case Number: 7727-73-9
 Quantity Stored At One Time: Not reported
 Quantity Stored at One Time: Not reported
 Annual Quantity String: Not reported
 Annual Quantity String: Not reported
 Measurement Units: Not reported
 Carcinogen: No
 1st Hazard Category: PRESSURE RELEASE
 2nd Hazard Category: Not reported

Item Number: Gas
 Chemical Name: Gas, Oxygen
 Case Number: 7782-44-7
 Quantity Stored At One Time: Not reported
 Quantity Stored at One Time: Not reported
 Annual Quantity String: Not reported
 Annual Quantity String: Not reported
 Measurement Units: Not reported
 Carcinogen: No
 1st Hazard Category: PRESSURE RELEASE
 2nd Hazard Category: Not reported

Item Number: Gas
 Chemical Name: Gas, Propylene
 Case Number: 115-7-1
 Quantity Stored At One Time: Not reported
 Quantity Stored at One Time: Not reported
 Annual Quantity String: Not reported
 Annual Quantity String: Not reported
 Measurement Units: Not reported
 Carcinogen: No
 1st Hazard Category: FIRE
 2nd Hazard Category: PRESSURE RELEASE

Item Number: Gas
 Chemical Name: Gas, Zero Grade Nitrogen 99.998%
 Case Number: 7727-37-9
 Quantity Stored At One Time: Not reported
 Quantity Stored at One Time: Not reported
 Annual Quantity String: Not reported
 Annual Quantity String: Not reported
 Measurement Units: Not reported
 Carcinogen: No
 1st Hazard Category: PRESSURE RELEASE
 2nd Hazard Category: Not reported

Item Number: GAS
 Chemical Name: GAS; BLK HYDROGEN
 Case Number: 1333-74-0
 Quantity Stored At One Time: Not reported
 Quantity Stored at One Time: Not reported
 Annual Quantity String: Not reported

MAP FINDINGS

Map ID
 Direction
 Distance
 Distance (ft.)Site

EDR ID Number
 EPA ID Number

Database(s)

SOLAR TURBINES (Continued)

1007294043

Annual Quantity String: Not reported
 Measurement Units: Not reported
 Carcinogen: No
 1st Hazard Category: FIRE
 2nd Hazard Category: PRESSURE RELEASE

Item Number: Met
 Chemical Name: Metal Spray Powder
 Case Number: 7440-02-0
 Quantity Stored At One Time: Not reported
 Quantity Stored at One Time: Not reported
 Annual Quantity String: Not reported
 Annual Quantity String: Not reported
 Measurement Units: Not reported
 Carcinogen: No
 1st Hazard Category: CHRONIC
 2nd Hazard Category: Not reported

Item Number: Oil
 Chemical Name: Oil Cutting
 Case Number: 63449-39-8
 Quantity Stored At One Time: Not reported
 Quantity Stored at One Time: Not reported
 Annual Quantity String: Not reported
 Annual Quantity String: Not reported
 Measurement Units: Not reported
 Carcinogen: No
 1st Hazard Category: FIRE
 2nd Hazard Category: Not reported

Item Number: Oil
 Chemical Name: Oil Lubricating
 Case Number: 8008-20-6
 Quantity Stored At One Time: Not reported
 Quantity Stored at One Time: Not reported
 Annual Quantity String: Not reported
 Annual Quantity String: Not reported
 Measurement Units: Not reported
 Carcinogen: No
 1st Hazard Category: FIRE
 2nd Hazard Category: Not reported

Item Number: Oil
 Chemical Name: Oil Water Displacing
 Case Number: 64742-47-2
 Quantity Stored At One Time: Not reported
 Quantity Stored at One Time: Not reported
 Annual Quantity String: Not reported
 Annual Quantity String: Not reported
 Measurement Units: Not reported
 Carcinogen: No
 1st Hazard Category: FIRE
 2nd Hazard Category: Not reported

Item Number: PAI
 Chemical Name: PAINT: OIL BASE
 Case Number: 64741-65-7

MAP FINDINGS

Map ID
 Direction
 Distance
 Distance (ft.)Site

EDR ID Number

Database(s) EPA ID Number

SOLAR TURBINES (Continued)

1007294043

Quantity Stored At One Time: Not reported
 Quantity Stored at One Time: Not reported
 Annual Quantity String: Not reported
 Annual Quantity String: Not reported
 Measurement Units: Not reported
 Carcinogen: No
 1st Hazard Category: FIRE
 2nd Hazard Category: Not reported

Item Number: PAI
 Chemical Name: PAINT: WATER BASE
 Case Number: 1317-65-3
 Quantity Stored At One Time: Not reported
 Quantity Stored at One Time: Not reported
 Annual Quantity String: Not reported
 Annual Quantity String: Not reported
 Measurement Units: Not reported
 Carcinogen: No
 1st Hazard Category: ACUTE
 2nd Hazard Category: Not reported

Item Number: Pla
 Chemical Name: Plating Solution Nickel/Copper
 Case Number: 7647-1-0
 Quantity Stored At One Time: Not reported
 Quantity Stored at One Time: Not reported
 Annual Quantity String: Not reported
 Annual Quantity String: Not reported
 Measurement Units: Not reported
 Carcinogen: No
 1st Hazard Category: FIRE
 2nd Hazard Category: CHRONIC

Item Number: Pow
 Chemical Name: Powder Electrolyte
 Case Number: 7757-79-1
 Quantity Stored At One Time: Not reported
 Quantity Stored at One Time: Not reported
 Annual Quantity String: Not reported
 Annual Quantity String: Not reported
 Measurement Units: Not reported
 Carcinogen: No
 1st Hazard Category: FIRE
 2nd Hazard Category: Not reported

Item Number: PRO
 Chemical Name: PROPANE LIQUID BULK
 Case Number: 74-98-6
 Quantity Stored At One Time: Not reported
 Quantity Stored at One Time: Not reported
 Annual Quantity String: Not reported
 Annual Quantity String: Not reported
 Measurement Units: Not reported
 Carcinogen: No
 1st Hazard Category: FIRE
 2nd Hazard Category: Not reported

MAP FINDINGS

Map ID
 Direction
 Distance
 Distance (ft.)Site

EDR ID Number

Database(s) EPA ID Number

SOLAR TURBINES (Continued)

1007294043

Item Number: Sol
 Chemical Name: Solvent MEK
 Case Number: 78-93-3
 Quantity Stored At One Time: Not reported
 Quantity Stored at One Time: Not reported
 Annual Quantity String: Not reported
 Annual Quantity String: Not reported
 Measurement Units: Not reported
 Carcinogen: No
 1st Hazard Category: FIRE
 2nd Hazard Category: ACUTE

Item Number: Sol
 Chemical Name: Solvent Stoddard
 Case Number: 8052-41-3
 Quantity Stored At One Time: Not reported
 Quantity Stored at One Time: Not reported
 Annual Quantity String: Not reported
 Annual Quantity String: Not reported
 Measurement Units: Not reported
 Carcinogen: No
 1st Hazard Category: FIRE
 2nd Hazard Category: ACUTE

Item Number: Str
 Chemical Name: Stripper Waxie
 Case Number: 111-76-2
 Quantity Stored At One Time: Not reported
 Quantity Stored at One Time: Not reported
 Annual Quantity String: Not reported
 Annual Quantity String: Not reported
 Measurement Units: Not reported
 Carcinogen: No
 1st Hazard Category: ACUTE
 2nd Hazard Category: Not reported

Item Number: TUR
 Chemical Name: TURCO CLEANER
 Case Number: 11-76-2
 Quantity Stored At One Time: Not reported
 Quantity Stored at One Time: Not reported
 Annual Quantity String: Not reported
 Annual Quantity String: Not reported
 Measurement Units: Not reported
 Carcinogen: No
 1st Hazard Category: Not reported
 2nd Hazard Category: Not reported

HMMD UNDERGROUND TANKS:

Tank Number: T001
 Tank ID Number: KEROSENE-1
 Waste or Product: 12000
 Tank Contents: Not reported

Tank Number: T002
 Tank ID Number: KEROSENE-2
 Waste or Product: 12000

MAP FINDINGS

Map ID
 Direction
 Distance
 Distance (ft.)Site

EDR ID Number

Database(s) EPA ID Number

SOLAR TURBINES (Continued)

1007294043

Tank Contents:	Not reported
Tank Number:	T003
Tank ID Number:	KEROSENE-3
Waste or Product:	12000
Tank Contents:	Not reported
Tank Number:	T004
Tank ID Number:	KEROSENE-4
Waste or Product:	12000
Tank Contents:	Not reported
Tank Number:	T005
Tank ID Number:	GASOLINE-5
Waste or Product:	12000
Tank Contents:	Not reported
Tank Number:	T006
Tank ID Number:	DIESEL-6
Waste or Product:	12000
Tank Contents:	Not reported
Tank Number:	T007
Tank ID Number:	JP-4FUEL-7
Waste or Product:	6000
Tank Contents:	Not reported
Tank Number:	T008
Tank ID Number:	GASOLINE-8
Waste or Product:	6000
Tank Contents:	Not reported
Tank Number:	T009
Tank ID Number:	JET-AFUEL
Waste or Product:	5000
Tank Contents:	Not reported
Tank Number:	T010
Tank ID Number:	JP-5FUEL10
Waste or Product:	5000
Tank Contents:	Not reported
Tank Number:	T011
Tank ID Number:	JP-4FUEL11
Waste or Product:	10000
Tank Contents:	Not reported
Tank Number:	T012
Tank ID Number:	DIESEL-12
Waste or Product:	12000
Tank Contents:	Not reported
Tank Number:	T013
Tank ID Number:	DIESEL-13
Waste or Product:	12000
Tank Contents:	Not reported

MAP FINDINGS

Map ID
 Direction
 Distance
 Distance (ft.)Site

EDR ID Number

Database(s) EPA ID Number

SOLAR TURBINES (Continued)

1007294043

Tank Number: T014
 Tank ID Number: COOLANTS14
 Waste or Product: 4000
 Tank Contents: Not reported

Tank Number: T015
 Tank ID Number: AT3366
 Waste or Product: 80
 Tank Contents: Not reported

Tank Number: T016
 Tank ID Number: STAND-ALON
 Waste or Product: 500
 Tank Contents: Not reported

Tank Number: T017
 Tank ID Number: AT5437
 Waste or Product: 1300
 Tank Contents: Not reported

Tank Number: T018
 Tank ID Number: AT5437
 Waste or Product: 1300
 Tank Contents: Not reported

Tank Number: T019
 Tank ID Number: AT5437
 Waste or Product: 3000
 Tank Contents: Not reported

Tank Number: T020
 Tank ID Number: AT5437
 Waste or Product: 3000
 Tank Contents: Not reported

HMMD VIOLATIONS:

Inspection Date: 01/25/06
 Waste Code: Not reported
 Occurrences: Not reported
 Item Number: 2461

Inspection Date: 08/16/02
 Waste Code: Not reported
 Occurrences: Not reported
 Item Number: 6606

Inspection Date: 08/16/02
 Waste Code: Not reported
 Occurrences: Not reported
 Item Number: 6607

Inspection Date: 08/28/02
 Waste Code: Not reported
 Occurrences: Not reported
 Item Number: 7128

Inspection Date: 08/28/02

MAP FINDINGS

Map ID
 Direction
 Distance
 Distance (ft.)Site

EDR ID Number

Database(s) EPA ID Number

SOLAR TURBINES (Continued)

1007294043

Waste Code: Not reported
 Occurrences: Not reported
 Item Number: 7129

Inspection Date: 05/01/08
 Waste Code: Not reported
 Occurrences: Not reported
 Item Number: 0275

Inspection Date: 05/01/08
 Waste Code: Not reported
 Occurrences: Not reported
 Item Number: 0276

Inspection Date: 05/01/08
 Waste Code: Not reported
 Occurrences: Not reported
 Item Number: 0277

Inspection Date: 05/01/08
 Waste Code: Not reported
 Occurrences: Not reported
 Item Number: 0278

Inspection Date: 05/01/08
 Waste Code: Not reported
 Occurrences: Not reported
 Item Number: 0279

Inspection Date: 04/30/96
 Waste Code: Not reported
 Occurrences: Not reported
 Item Number: 0079

Inspection Date: 04/30/96
 Waste Code: Not reported
 Occurrences: Not reported
 Item Number: 0080

Inspection Date: 04/30/96
 Waste Code: Not reported
 Occurrences: Not reported
 Item Number: 0081

Inspection Date: 04/30/96
 Waste Code: Not reported
 Occurrences: Not reported
 Item Number: 0082

Inspection Date: 05/01/97
 Waste Code: Not reported
 Occurrences: Not reported
 Item Number: 2999

Inspection Date: 05/01/97
 Waste Code: Not reported
 Occurrences: Not reported

MAP FINDINGS

Map ID
 Direction
 Distance
 Distance (ft.)Site

EDR ID Number
 EPA ID Number

Database(s)

SOLAR TURBINES (Continued)

1007294043

Item Number: 3000
 Inspection Date: 05/01/97
 Waste Code: Not reported
 Occurrences: Not reported
 Item Number: 3001
 Inspection Date: 07/23/98
 Waste Code: Not reported
 Occurrences: Not reported
 Item Number: 1764
 Inspection Date: 08/16/04
 Waste Code: Not reported
 Occurrences: Not reported
 Item Number: 9758

HMMD WASTE STREAMS:

Inspection Date: 05/01/08
 Waste Item #: 134
 Waste Code: 134
 Waste Name: AQUEOUS SOL'N W/LESS
 Qnty at Inspection: 1220
 Quantity String: 1220
 Annual Qty: 440
 Annual Qty String: 440
 Measurement Unit: GAL
 Treatment Method: 001 RECYCLE
 Storage Method: METAL DRUM
 Haz Waste Hauler: 2435 ADCOM EXPRESS, INC.
 Waste Desc: WATER, OIL, COOLANT
 Carcinogen: No

Inspection Date: 05/01/08
 Waste Item #: 151
 Waste Code: 151
 Waste Name: ASBESTOS CONTAINING
 Qnty at Inspection: 1000
 Quantity String: 1000
 Annual Qty: 500
 Annual Qty String: 500
 Measurement Unit: LBS
 Treatment Method: 003 LANDFILL
 Storage Method: BAG
 Haz Waste Hauler: 2831 PACIFIC TREATMENT EN
 Waste Desc: ASBESTOS
 Carcinogen: No

Inspection Date: 05/01/08
 Waste Item #: 181
 Waste Code: 181
 Waste Name: INORGANIC SOLID WAST
 Qnty at Inspection: 3600
 Quantity String: 3600
 Annual Qty: 8000
 Annual Qty String: 8000
 Measurement Unit: LBS

MAP FINDINGS

Map ID
 Direction
 Distance
 Distance (ft.)Site

EDR ID Number
 EPA ID Number

Database(s)

SOLAR TURBINES (Continued)

1007294043

Treatment Method: 001 RECYCLE
 Storage Method: METAL DRUM
 Haz Waste Hauler: 4579 GEN TEC SOLUTIONS,
 Waste Desc: FILTERS W/METALS
 Carcinogen: No

Inspection Date: 05/01/08
 Waste Item #: 181
 Waste Code: 181
 Waste Name: INORGANIC SOLID WAST
 Qnty at Inspection: 60
 Quantity String: 60
 Annual Qty: 60
 Annual Qty String: 60
 Measurement Unit: LBS
 Treatment Method: 999 UNKNOWN
 Storage Method: BOX
 Haz Waste Hauler: 2435 ADCOM/PWN ENVIRONMEN
 Waste Desc: LITHIUM BATTs
 Carcinogen: No

Inspection Date: 05/01/08
 Waste Item #: 214
 Waste Code: 214
 Waste Name: UNSPEC SOLVENT MIXTU
 Qnty at Inspection: 70
 Quantity String: 70
 Annual Qty: 70
 Annual Qty String: 70
 Measurement Unit: GAL
 Treatment Method: 001 RECYCLE
 Storage Method: METAL DRUM
 Haz Waste Hauler: 4579 GEN TEC SOLUTIONS,
 Waste Desc: ACETONE, TOLUENE, FLAM LQ
 Carcinogen: No

Inspection Date: 05/01/08
 Waste Item #: 221
 Waste Code: 221
 Waste Name: WASTE OIL & MIXED OI
 Qnty at Inspection: 4000
 Quantity String: 4000
 Annual Qty: 18000
 Annual Qty String: 18000
 Measurement Unit: GAL
 Treatment Method: 001 RECYCLE
 Storage Method: METAL DRUM
 Haz Waste Hauler: 2951 A & S ENVIRONMENTAL
 Waste Desc: Not reported
 Carcinogen: No

Inspection Date: 05/01/08
 Waste Item #: 222
 Waste Code: 222
 Waste Name: OIL/WATER SEPARATION
 Qnty at Inspection: 4000
 Quantity String: 4000

MAP FINDINGS

Map ID
 Direction
 Distance
 Distance (ft.)Site

EDR ID Number

Database(s) EPA ID Number

SOLAR TURBINES (Continued)

1007294043

Annual Qty: 3000
 Annual Qty String: 3000
 Measurement Unit: GAL
 Treatment Method: 001 RECYCLE
 Storage Method: METAL DRUM
 Haz Waste Hauler: 0015 ASBURY ENVIR. SERVIC
 Waste Desc: WASTE PETROLEUM OIL/WATER
 Carcinogen: No

Inspection Date: 05/01/08
 Waste Item #: 223
 Waste Code: 223
 Waste Name: UNSPEC OIL CONTAININ
 Qnty at Inspection: 205
 Quantity String: 205
 Annual Qty: 425
 Annual Qty String: 425
 Measurement Unit: GAL
 Treatment Method: 003 LANDFILL
 Storage Method: METAL DRUM
 Haz Waste Hauler: 4579 GEN TEC SOLUTIONS,
 Waste Desc: OILY SLUDGE/STEAM CLNG SL
 Carcinogen: No

Inspection Date: 05/01/08
 Waste Item #: 261
 Waste Code: 261
 Waste Name: POLYCHLORINATED BIPH
 Qnty at Inspection: 880
 Quantity String: 880
 Annual Qty: 2000
 Annual Qty String: 2000
 Measurement Unit: LBS
 Treatment Method: 003 LANDFILL
 Storage Method: METAL DRUM
 Haz Waste Hauler: 4579 GEN TEC SOLUTIONS,
 Waste Desc: PCB BALLASTS
 Carcinogen: No

Inspection Date: 05/01/08
 Waste Item #: 331
 Waste Code: 331
 Waste Name: OFF-SPEC,AGED,SURPLU
 Qnty at Inspection: 50
 Quantity String: 50
 Annual Qty: 100
 Annual Qty String: 100
 Measurement Unit: LBS
 Treatment Method: 007 INCINERATION
 Storage Method: CYLINDER
 Haz Waste Hauler: 4579 GEN TEC SOLUTIONS,
 Waste Desc: WASTE PETROLEUM
 Carcinogen: No

Inspection Date: 05/01/08
 Waste Item #: 331
 Waste Code: 331

MAP FINDINGS

Map ID
 Direction
 Distance
 Distance (ft.)Site

EDR ID Number

Database(s) EPA ID Number

SOLAR TURBINES (Continued)

1007294043

Waste Name: OFF-SPEC,AGED,SURPLU
 Qnty at Inspection: 35
 Quantity String: 35
 Annual Qty: 155
 Annual Qty String: 155
 Measurement Unit: LBS
 Treatment Method: 001 RECYCLE
 Storage Method: METAL DRUM
 Haz Waste Hauler: 4579 GEN TEC SOLUTIONS,
 Waste Desc: RESINS ORGANICS
 Carcinogen: No

Inspection Date: 05/01/08
 Waste Item #: 343
 Waste Code: 343
 Waste Name: UNSPEC ORGANIC LIQUI
 Qnty at Inspection: 55
 Quantity String: 55
 Annual Qty: 700
 Annual Qty String: 700
 Measurement Unit: GAL
 Treatment Method: 014 TRANSFER STATION
 Storage Method: METAL DRUM
 Haz Waste Hauler: 4579 GEN TEC SOLUTIONS,
 Waste Desc: WATER BASE PAINT.
 Carcinogen: No

Inspection Date: 05/01/08
 Waste Item #: 352
 Waste Code: 352
 Waste Name: ORGANIC SOLIDS (OTHE
 Qnty at Inspection: 150
 Quantity String: 150
 Annual Qty: 300
 Annual Qty String: 300
 Measurement Unit: LBS
 Treatment Method: 014 TRANSFER STATION
 Storage Method: PLASTIC DRUM
 Haz Waste Hauler: 4579 GEN TEC SOLUTIONS,
 Waste Desc: RAGS WITH ACETONE
 Carcinogen: No

Inspection Date: 05/01/08
 Waste Item #: 461
 Waste Code: 461
 Waste Name: PAINT SLUDGE
 Qnty at Inspection: 55
 Quantity String: 55
 Annual Qty: 450
 Annual Qty String: 450
 Measurement Unit: GAL
 Treatment Method: 001 RECYCLE
 Storage Method: METAL DRUM
 Haz Waste Hauler: 4579 GEN TEC SOLUTIONS,
 Waste Desc: OIL BASED PAINT
 Carcinogen: No

MAP FINDINGS

Map ID
 Direction
 Distance
 Distance (ft.)Site

EDR ID Number
 EPA ID Number

Database(s)

SOLAR TURBINES (Continued)

1007294043

Inspection Date: 05/01/08
 Waste Item #: 491
 Waste Code: 491
 Waste Name: UNSPECIFIED SLUDGE W
 Qnty at Inspection: 10000
 Quantity String: 10000
 Annual Qty: 25000
 Annual Qty String: 25000
 Measurement Unit: LBS
 Treatment Method: 014 TRANSFER STATION
 Storage Method: METAL DRUM
 Haz Waste Hauler: 9997 UNREGISTERED HAZ WST
 Waste Desc: GRINDING GRIT/CHROME - ER
 Carcinogen: No

Inspection Date: 05/01/08
 Waste Item #: 491
 Waste Code: 491
 Waste Name: UNSPECIFIED SLUDGE W
 Qnty at Inspection: 200
 Quantity String: 200
 Annual Qty: 200
 Annual Qty String: 200
 Measurement Unit: LBS
 Treatment Method: 001 RECYCLE
 Storage Method: PROCESSING EQUIPMENT
 Haz Waste Hauler: 4579 GEN TEC SOLUTIONS,
 Waste Desc: FILTER PRESS OILY DEBRIS
 Carcinogen: No

Inspection Date: 05/01/08
 Waste Item #: 611
 Waste Code: 611
 Waste Name: CONTAMINATED SOIL
 Qnty at Inspection: 15000
 Quantity String: 15000
 Annual Qty: 200000
 Annual Qty String: 200000
 Measurement Unit: LBS
 Treatment Method: 003 LANDFILL
 Storage Method: METAL DRUM
 Haz Waste Hauler: 0494 BURNS & SONS TRUCKIN
 Waste Desc: SOIL W/OIL TCA & TCA
 Carcinogen: No

Inspection Date: 05/01/08
 Waste Item #: 723
 Waste Code: 723
 Waste Name: LIQUIDS W CHROMIUM -
 Qnty at Inspection: 30
 Quantity String: 30
 Annual Qty: 110
 Annual Qty String: 110
 Measurement Unit: GAL
 Treatment Method: 003 LANDFILL
 Storage Method: METAL DRUM
 Haz Waste Hauler: 4579 GEN TEC SOLUTIONS,

MAP FINDINGS

Map ID
 Direction
 Distance
 Distance (ft.)Site

EDR ID Number

Database(s) EPA ID Number

SOLAR TURBINES (Continued)

1007294043

Waste Desc:	Not reported
Carcinogen:	No
Inspection Date:	05/01/08
Waste Item #:	726
Waste Code:	726
Waste Name:	LIQUIDS W NICKEL - R
Qty at Inspection:	30
Quantity String:	30
Annual Qty:	200
Annual Qty String:	200
Measurement Unit:	GAL
Treatment Method:	003 LANDFILL
Storage Method:	METAL DRUM
Haz Waste Hauler:	4579 GEN TEC SOLUTIONS,
Waste Desc:	PLATING SOLUTIONS
Carcinogen:	No
Inspection Date:	05/01/08
Waste Item #:	902
Waste Code:	902
Waste Name:	INFECTIOUS WASTE, SH
Qty at Inspection:	1
Quantity String:	1
Annual Qty:	12
Annual Qty String:	12
Measurement Unit:	LBS
Treatment Method:	105 DISENFECTION/ENC
Storage Method:	BOX
Haz Waste Hauler:	0001 NO HAULER
Waste Desc:	SHARPS ISOLYZER
Carcinogen:	No

287

**DE ANZA CAMPLAND MARINA
 2211 PACIFIC HWY
 SAN DIEGO, CA 92109**

**SWEEPS UST S106925228
 N/A**

SWEEPS UST:

Status:	A
Comp Number:	3864
Number:	9
Board Of Equalization:	44-021970
Ref Date:	Not reported
Act Date:	06-26-92
Created Date:	02-29-88
Tank Status:	Not reported
Owner Tank Id:	Not reported
Swrcb Tank Id:	Not reported
Actv Date:	Not reported
Capacity:	Not reported
Tank Use:	Not reported
Stg:	Not reported
Content:	Not reported
Number Of Tanks:	Not reported

MAP FINDINGS

Map ID
 Direction
 Distance
 Distance (ft.)Site

EDR ID Number

Database(s) EPA ID Number

**287 MFW FAMILY PARTNERS
 2233 PACIFIC HIGHWAY
 SAN DIEGO, CA 92101**

**SLIC S106487242
 N/A**

SLIC:

Region: 9
 Facility Type: Not reported
 Status: Dead
 Code: 20-0534.01
 Waste Discharger Id: Not reported
 Local Case Num: Not reported
 Responsible Party: MFW FAMILY PARTNERS
 Category: TECHNICAL
 Class: SLIC
 Order Number: Not reported
 File Number: 1
 Date Entered: 04/2003
 End Date: 04/2004
 Archive Box #: 930
 Archive Box Storage: 3-1-15F
 Archive Box Storage Location: Not reported
 Remarks: Not reported

Region: 9
 Facility Type: Not reported
 Status: Dead
 Code: 20-0534.02
 Waste Discharger Id: Not reported
 Local Case Num: Not reported
 Responsible Party: MFW FAMILY PARTNERS
 Category: GENERAL
 Class: SLIC
 Order Number: Not reported
 File Number: 1
 Date Entered: 04/2003
 End Date: 04/2004
 Archive Box #: 930
 Archive Box Storage: 3-1-15F
 Archive Box Storage Location: Not reported
 Remarks: Not reported

Region: 9
 Facility Type: Not reported
 Status: Dead
 Code: 20-0534.03
 Waste Discharger Id: Not reported
 Local Case Num: Not reported
 Responsible Party: MFW FAMILY PARTNERS
 Category: REPORT
 Class: SLIC
 Order Number: Not reported
 File Number: 1
 Date Entered: 04/2003
 End Date: 04/2004
 Archive Box #: 930
 Archive Box Storage: 3-1-15F
 Archive Box Storage Location: Not reported
 Remarks: Not reported

MAP FINDINGS

Map ID
 Direction
 Distance
 Distance (ft.)Site

EDR ID Number
 EPA ID Number

Database(s)

287 COUNTRY INN HOTELS
 2233 PACIFIC HY
 SAN DIEGO, CA 92101

SLIC S106874365
 SAN DIEGO CO. SAM N/A

SLIC:

Region: STATE
Facility Status: **Completed - Case Closed**
 Status Date: 2009-01-21 00:00:00
 Global Id: T0607322565
 Lead Agency: SAN DIEGO COUNTY LOP
 Lead Agency Case Number: H39634-002
 Latitude: 32.727135
 Longitude: -117.172144
 Case Type: Cleanup Program Site
 Case Worker: KK
 Local Agency: SAN DIEGO COUNTY LOP
 RB Case Number: Not reported
 File Location: Local Agency
 Potential Media Affected: Other Groundwater (uses other than drinking water)
 Potential Contaminants of Concern: Gasoline
 Site History: Not reported

[Click here to access the California GeoTracker records for this facility:](#)

Region: STATE
Facility Status: **Completed - Case Closed**
 Status Date: 2004-03-08 00:00:00
 Global Id: T0607329005
 Lead Agency: SAN DIEGO COUNTY LOP
 Lead Agency Case Number: H39634-001
 Latitude: 32.7267
 Longitude: -117.1723
 Case Type: Cleanup Program Site
 Case Worker: CS
 Local Agency: Not reported
 RB Case Number: Not reported
 File Location: Local Agency
 Potential Media Affected: Under Investigation
 Potential Contaminants of Concern: Gasoline
 Site History: Not reported

[Click here to access the California GeoTracker records for this facility:](#)

SAN DIEGO CO. SAM:

Case Number: H39634-001
 Agency: DEH Site Assessment & Mitigation
Funding: **Non Billable**
 FType: Complaint
 FStatus: 9
 Date: 3/8/2004
 Date Began: 9/9/2003

Case Number: H39634-002
 Agency: DEH Site Assessment & Mitigation
Funding: **Private - VAP**
 FType: GW With No Beneficial Use Designation
 FStatus: 9
 Date: 12/17/2008
 Date Began: 10/20/2003

MAP FINDINGS

Map ID
 Direction
 Distance
 Distance (ft.)Site

EDR ID Number

Database(s) EPA ID Number

**287 GETAWAY RENT A CAR
 2263 PACIFIC HWY
 SAN DIEGO, CA 92101**

**HIST CORTESE S103643494
 HAZNET N/A**

CORTESE:

Region: CORTESE
 Facility County Code: 37
 Reg By: LTNKA
 Reg Id: 9UT3792

HAZNET:

Gepaid: CAL000000855
 Contact: GETAWAY RENT-A-CAR SYSTEMS INC
 Telephone: 0000000000
 Facility Addr2: Not reported
 Mailing Name: Not reported
 Mailing Address: 2263 PACIFIC HWY
 Mailing City,St,Zip: SAN DIEGO, CA 921010000
 Gen County: San Diego
 TSD EPA ID: CAT080033681
 TSD County: Los Angeles
 Waste Category: Other organic solids
 Disposal Method: Transfer Station
 Tons: .0750
 Facility County: San Diego

Gepaid: CAL000000855
 Contact: GETAWAY RENT-A-CAR SYSTEMS INC
 Telephone: 0000000000
 Facility Addr2: Not reported
 Mailing Name: Not reported
 Mailing Address: 2263 PACIFIC HWY
 Mailing City,St,Zip: SAN DIEGO, CA 921010000
 Gen County: San Diego
 TSD EPA ID: CAT080013352
 TSD County: Los Angeles
 Waste Category: Aqueous solution with less than 10% total organic residues
 Disposal Method: Recycler
 Tons: 5.0040
 Facility County: San Diego

Gepaid: CAL000000855
 Contact: GETAWAY RENT-A-CAR SYSTEMS INC
 Telephone: 0000000000
 Facility Addr2: Not reported
 Mailing Name: Not reported
 Mailing Address: 2263 PACIFIC HWY
 Mailing City,St,Zip: SAN DIEGO, CA 921010000
 Gen County: San Diego
 TSD EPA ID: CAT080033681
 TSD County: Los Angeles
 Waste Category: Other organic solids
 Disposal Method: Disposal, Other
 Tons: .3000
 Facility County: San Diego

Gepaid: CAL000000855
 Contact: GETAWAY RENT-A-CAR SYSTEMS INC
 Telephone: 0000000000

MAP FINDINGS

Map ID
 Direction
 Distance
 Distance (ft.)Site

EDR ID Number
 EPA ID Number

Database(s)

GETAWAY RENT A CAR (Continued)

S103643494

Facility Addr2: Not reported
 Mailing Name: Not reported
 Mailing Address: 2263 PACIFIC HWY
 Mailing City,St,Zip: SAN DIEGO, CA 921010000
 Gen County: San Diego
 TSD EPA ID: CAT080013352
 TSD County: Los Angeles
 Waste Category: Unspecified oil-containing waste
 Disposal Method: Recycler
 Tons: .1876
 Facility County: San Diego

287

**GETAWAY RENT-A-CAR
 2263 PACIFIC HY
 SAN DIEGO, CA 92101**

**LUST
 SLIC
 San Diego Co. HMMD
 SAN DIEGO CO. SAM**

**S105692979
 N/A**

LUST:

Region: STATE
 Global Id: T0607302556
 Latitude: 32.727218
 Longitude: -117.17239
 Case Type: LUST Cleanup Site
 Status: Completed - Case Closed
 Status Date: 2008-09-23 00:00:00
 Lead Agency: SAN DIEGO COUNTY LOP
 Case Worker: KH
 Local Agency: SAN DIEGO COUNTY LOP
 RB Case Number: 9UT3792
 LOC Case Number: H15552-003
 File Location: Local Agency
 Potential Media Affect: Other Groundwater (uses other than drinking water)
 Potential Contaminants of Concern: Diesel
 Site History: Not reported

Click here to access the California GeoTracker records for this facility:

SLIC:

Region: STATE
Facility Status: Completed - Case Closed
 Status Date: 1989-02-17 00:00:00
 Global Id: T0608150266
 Lead Agency: SAN DIEGO COUNTY LOP
 Lead Agency Case Number: H15552-002
 Latitude: 32.727427
 Longitude: -117.172443
 Case Type: Cleanup Program Site
 Case Worker: MV
 Local Agency: Not reported
 RB Case Number: Not reported
 File Location: Local Agency
 Potential Media Affected: Not reported
 Potential Contaminants of Concern: Not reported
 Site History: Not reported

Click here to access the California GeoTracker records for this facility:

MAP FINDINGS

Map ID
 Direction
 Distance
 Distance (ft.)Site

EDR ID Number
 EPA ID Number

Database(s)

GETAWAY RENT-A-CAR (Continued)

S105692979

Region: STATE
Facility Status: Completed - Case Closed
 Status Date: 1988-04-14 00:00:00
 Global Id: T0608169913
 Lead Agency: SAN DIEGO COUNTY LOP
 Lead Agency Case Number: H15552-001
 Latitude: 32.727427
 Longitude: -117.172443
 Case Type: Cleanup Program Site
 Case Worker: MV
 Local Agency: Not reported
 RB Case Number: Not reported
 File Location: Local Agency
 Potential Media Affected: Not reported
 Potential Contaminants of Concern: Not reported
 Site History: Not reported

[Click here to access the California GeoTracker records for this facility:](#)

San Diego Co. HMMD:

Facility ID: 205314
 Inactive Indicator: Active
 Business Code: 6HK21
 SIC: Not reported
 Permit Expiration: Not reported
 Owner: DTG OPERATIONS INC
 2nd Name: Not reported
 Mailing Address: 2263 PACIFIC HY
 Mailing City,St,Zip: SAN DIEGO, CA 92101
 Map Code/Business Plan on File: Not reported
 Corporate Code: Not reported
 Fire Dept District: San Diego
 Census Tract Number: 58.00
 EPA ID: Not reported
 Gas Station: Not reported
 Inspection Date: 05/05/05
 Reinspection Date: Not reported
 Inspector Name: CFUENTEC
 Violation Notice Issued: Not reported
 Facility Contact: FRANK VASQUEZ
 Delinquent Flag: Not Delinquent
 Last Update: 08/30/10
 Last Delinquent Letter: Not reported
 Delinquent Comment: Not reported
 Last Letter Type: Not reported
 Property Owner: H F C ACCEPTANCE L L C
 Property Address: 4751 WILSHIRE BLVD 1
 Property City,St,Zip: LOS ANGELES, CA 90010
 Tank Owner: Not reported
 Tank Address: Not reported
 Tank City,St,Zip: Not reported
 Business Plan Acceptance Date: Not reported
 Reinspection Date Y2K Compatible: Not reported
 Facility Phone: 619-515-0978

HMMD DISCLOSURE INVENTORY:

Item Number: Not reported

MAP FINDINGS

Map ID
 Direction
 Distance
 Distance (ft.)Site

EDR ID Number
 EPA ID Number

Database(s)

GETAWAY RENT-A-CAR (Continued)

S105692979

Chemical Name: Not reported
 Case Number: Not reported
 Quantity Stored At One Time: Not reported
 Quantity Stored at One Time: Not reported
 Annual Quantity String: Not reported
 Annual Quantity String: Not reported
 Measurement Units: Not reported
 Carcinogen: No
 1st Hazard Category: Not reported
 2nd Hazard Category: Not reported

HMMD UNDERGROUND TANKS:

Tank Number: Not reported
 Tank ID Number: Not reported
 Waste or Product: Not reported
 Tank Contents: Not reported

HMMD VIOLATIONS:

Inspection Date: 05/05/05
 Waste Code: Not reported
 Occurrences: Not reported
 Item Number: 6506

Inspection Date: 05/05/05
 Waste Code: Not reported
 Occurrences: Not reported
 Item Number: 6507

Inspection Date: 05/05/05
 Waste Code: Not reported
 Occurrences: Not reported
 Item Number: 6508

Inspection Date: 05/05/05
 Waste Code: Not reported
 Occurrences: Not reported
 Item Number: 6509

HMMD WASTE STREAMS:

Inspection Date: Not reported
 Waste Item #: Not reported
 Waste Code: Not reported
 Waste Name: Not reported
 Qty at Inspection: Not reported
 Quantity String: Not reported
 Annual Qty: Not reported
 Annual Qty String: Not reported
 Measurement Unit: Not reported
 Treatment Method: Not reported
 Storage Method: Not reported
 Haz Waste Hauler: Not reported
 Waste Desc: Not reported
 Carcinogen: No

MAP FINDINGS

Map ID
 Direction
 Distance
 Distance (ft.)Site

EDR ID Number
 EPA ID Number

Database(s)

GETAWAY RENT-A-CAR (Continued)

S105692979

SAN DIEGO CO. SAM:

Case Number: H15552-002
 Agency: DEH Site Assessment & Mitigation
Funding: Non Billable
 FType: Failed Integrity Test
 FStatus: 9
 Date: 2/17/1989
 Date Began: 9/20/1988

Case Number: H15552-003
 Agency: DEH Site Assessment & Mitigation
Funding: LOP - State Fund
 FType: GW With No Beneficial Use Designation
 FStatus: 9
 Date: 9/23/2008
 Date Began: 11/12/1998

Case Number: H15552-001
 Agency: DEH Site Assessment & Mitigation
Funding: Non Billable
 FType: Failed Integrity Test
 FStatus: 9
 Date: 4/14/1988
 Date Began: 8/21/1986

287

**GET A WAY RENTAL CAR
 2263 PACIFIC HWY
 SAN DIEGO, CA 92101**

**LUST S103723464
 SWEEPS UST N/A**

LUST REG 9:

Region: 9
 Status: Preliminary site assessment workplan submitted
 Case Number: 9UT3792
 Local Case: H15552-003
 Substance: Gasoline
 Qty Leaked: 0
 Abate Method: Not reported
 Local Agency: San Diego
 How Found: Tank Closure
 How Stopped: Close Tank
 Source: Tank
 Cause: Corrosion
 Lead Agency: Local Agency
 Case Type: Soil only
 Date Found: 11/12/1998
 Date Stopped: 11/12/1998
 Confirm Date: 12/03/1998
 Submit Workplan: 12/21/98
 Prelim Assess: / /
 Desc Pollution: Not reported
 Remed Plan: / /
 Remed Action: Not reported
 Began Monitor: Not reported
 Release Date: 12/02/1998
 Enforce Date: Not reported
 Closed Date: Not reported
 Enforce Type: Not reported

MAP FINDINGS

Map ID
 Direction
 Distance
 Distance (ft.)Site

EDR ID Number
 EPA ID Number

Database(s)

GET A WAY RENTAL CAR (Continued)

S103723464

Pilot Program: LOP
 Basin Number: 908.21
 GW Depth: 17'
 Beneficial Use: No Beneficial groundwater use
 NPDES Number: Not reported
 Priority: Not reported
 File Dispn: Administratively opened on database, however no file physically exists
 Interim Remedial Actions: Not reported
 Cleanup and Abatement order Number: Not reported
 Waste Discharge Requirement Number: Not reported

SWEEPS UST:

Status: A
 Comp Number: 15552
 Number: 9
 Board Of Equalization: 44-022922
 Ref Date: Not reported
 Act Date: 06-26-92
 Created Date: 02-29-88
 Tank Status: A
 Owner Tank Id: Not reported
 Swrcb Tank Id: 37-000-015552-000001
 Actv Date: Not reported
 Capacity: 100
 Tank Use: PETROLEUM
 Stg: W
 Content: Not reported
 Number Of Tanks: 5

Status: A
 Comp Number: 15552
 Number: 9
 Board Of Equalization: 44-022922
 Ref Date: Not reported
 Act Date: 06-26-92
 Created Date: 02-29-88
 Tank Status: A
 Owner Tank Id: Not reported
 Swrcb Tank Id: 37-000-015552-000002
 Actv Date: Not reported
 Capacity: 6000
 Tank Use: M.V. FUEL
 Stg: P
 Content: REG UNLEADED
 Number Of Tanks: Not reported

Status: A
 Comp Number: 15552
 Number: 9
 Board Of Equalization: 44-022922
 Ref Date: Not reported
 Act Date: 06-26-92
 Created Date: 02-29-88
 Tank Status: A
 Owner Tank Id: Not reported
 Swrcb Tank Id: 37-000-015552-000003
 Actv Date: Not reported

MAP FINDINGS

Map ID
 Direction
 Distance
 Distance (ft.)Site

EDR ID Number
 EPA ID Number

Database(s)

GET A WAY RENTAL CAR (Continued)

S103723464

Capacity: 10000
 Tank Use: M.V. FUEL
 Stg: P
 Content: LEADED
 Number Of Tanks: Not reported

Status: A
 Comp Number: 15552
 Number: 9
 Board Of Equalization: 44-022922
 Ref Date: Not reported
 Act Date: 06-26-92
 Created Date: 02-29-88
 Tank Status: A
 Owner Tank Id: Not reported
 Swrcb Tank Id: 37-000-015552-000004
 Actv Date: Not reported
 Capacity: 4000
 Tank Use: M.V. FUEL
 Stg: P
 Content: OTHER
 Number Of Tanks: Not reported

Status: A
 Comp Number: 15552
 Number: 9
 Board Of Equalization: 44-022922
 Ref Date: Not reported
 Act Date: 06-26-92
 Created Date: 02-29-88
 Tank Status: A
 Owner Tank Id: Not reported
 Swrcb Tank Id: 37-000-015552-000005
 Actv Date: Not reported
 Capacity: 5000
 Tank Use: M.V. FUEL
 Stg: P
 Content: OTHER
 Number Of Tanks: Not reported

287

**GETAWAY RENT-A-CAR SYSTEMS, IN
 2263 PACIFIC HWY
 SAN DIEGO, CA 92101**

**HIST UST U001572565
 N/A**

HIST UST:
 Region: STATE
 Facility ID: 00000040202
 Facility Type: Gas Station
 Other Type: Not reported
 Total Tanks: 0004
 Contact Name: Not reported
 Telephone: 6192333777
 Owner Name: GETAWAY RENT-A-CAR SYSTEMS, IN
 Owner Address: 2263 PACIFIC HIGHWAY
 Owner City,St,Zip: SAN DIEGO, CA 92101

Tank Num: 001
 Container Num: 2

MAP FINDINGS

Map ID
 Direction
 Distance
 Distance (ft.)Site

EDR ID Number
 EPA ID Number

Database(s)

GETAWAY RENT-A-CAR SYSTEMS, IN (Continued)

U001572565

Year Installed: Not reported
 Tank Capacity: 00010000
 Tank Used for: PRODUCT
 Type of Fuel: REGULAR
 Tank Construction: Not reported
 Leak Detection: Pressure Test

Tank Num: 002
 Container Num: 1
 Year Installed: Not reported
 Tank Capacity: 00006000
 Tank Used for: PRODUCT
 Type of Fuel: UNLEADED
 Tank Construction: Not reported
 Leak Detection: Pressure Test

Tank Num: 003
 Container Num: 3
 Year Installed: Not reported
 Tank Capacity: 00004000
 Tank Used for: PRODUCT
 Type of Fuel: DIESEL
 Tank Construction: Not reported
 Leak Detection: Pressure Test

Tank Num: 004
 Container Num: 4
 Year Installed: Not reported
 Tank Capacity: 00005000
 Tank Used for: PRODUCT
 Type of Fuel: DIESEL
 Tank Construction: Not reported
 Leak Detection: Pressure Test

288

**134 HAWTHORNE ST
 SAN DIEGO, CA 92101**

**Notify 65 S100178129
 N/A**

Notify 65:
 Date Reported: Not reported
 Staff Initials: Not reported
 Board File Number: Not reported
 Facility Type: Not reported
 Discharge Date: Not reported
 Incident Description: 92101-2026

289

**SAN DIEGO ALARM COMPANY
 2054 STATE ST
 SAN DIEGO, CA 92101**

**LUST S105033484
 SLIC N/A
 SWEEPS UST
 HAZNET**

SLIC:
 Region: STATE
Facility Status: Completed - Case Closed
 Status Date: 1986-09-29 00:00:00
 Global Id: T0608146522

MAP FINDINGS

Map ID
 Direction
 Distance
 Distance (ft.)Site

EDR ID Number
 EPA ID Number

Database(s)

SAN DIEGO ALARM COMPANY (Continued)

S105033484

Lead Agency: SAN DIEGO COUNTY LOP
 Lead Agency Case Number: H06048-001
 Latitude: 32.726555
 Longitude: -117.167997
 Case Type: Cleanup Program Site
 Case Worker: VC
 Local Agency: Not reported
 RB Case Number: 9UT429
 File Location: Local Agency
 Potential Media Affected: Not reported
 Potential Contaminants of Concern: Not reported
 Site History: Not reported

[Click here to access the California GeoTracker records for this facility:](#)

SWEEPS UST:

Status: A
 Comp Number: 6048
 Number: 9
 Board Of Equalization: 44-022329
 Ref Date: Not reported
 Act Date: 06-26-92
 Created Date: 02-29-88
 Tank Status: A
 Owner Tank Id: Not reported
 Swrcb Tank Id: 37-000-006048-000002
 Actv Date: Not reported
 Capacity: 1000
 Tank Use: M.V. FUEL
 Stg: P
 Content: REG UNLEADED
 Number Of Tanks: 2

Status: A
 Comp Number: 6048
 Number: 9
 Board Of Equalization: 44-022329
 Ref Date: Not reported
 Act Date: 06-26-92
 Created Date: 02-29-88
 Tank Status: A
 Owner Tank Id: Not reported
 Swrcb Tank Id: 37-000-006048-000004
 Actv Date: Not reported
 Capacity: 1000
 Tank Use: M.V. FUEL
 Stg: P
 Content: LEADED
 Number Of Tanks: Not reported

Status: Not reported
 Comp Number: 6048
 Number: Not reported
 Board Of Equalization: 44-022329
 Ref Date: Not reported
 Act Date: Not reported
 Created Date: Not reported

MAP FINDINGS

Map ID
 Direction
 Distance
 Distance (ft.)Site

EDR ID Number

Database(s) EPA ID Number

SAN DIEGO ALARM COMPANY (Continued)

S105033484

Tank Status: Not reported
 Owner Tank Id: Not reported
 Swrcb Tank Id: 37-000-006048-000001
 Actv Date: Not reported
 Capacity: 550
 Tank Use: M.V. FUEL
 Stg: PRODUCT
 Content: REG UNLEADED
 Number Of Tanks: 2

Status: Not reported
 Comp Number: 6048
 Number: Not reported
 Board Of Equalization: 44-022329
 Ref Date: Not reported
 Act Date: Not reported
 Created Date: Not reported
 Tank Status: Not reported
 Owner Tank Id: Not reported
 Swrcb Tank Id: 37-000-006048-000003
 Actv Date: Not reported
 Capacity: 550
 Tank Use: M.V. FUEL
 Stg: PRODUCT
 Content: OTHER
 Number Of Tanks: Not reported

HAZNET:

Gepaid: CAC002566944
 Contact: JACK SWERDA/OPERATION MGR
 Telephone: 6193381251
 Facility Addr2: Not reported
 Mailing Name: Not reported
 Mailing Address: 2054 STATE ST
 Mailing City,St,Zip: SAN DIEGO, CA 92101
 Gen County: San Diego
 TSD EPA ID: AZR000035915
 TSD County: San Diego
 Waste Category: Aqueous solution with less than 10% total organic residues
 Disposal Method: Recycler
 Tons: 0.41
 Facility County: San Diego

Gepaid: CAL000321289
 Contact: RODNEY EALES
 Telephone: 6192393473
 Facility Addr2: Not reported
 Mailing Name: Not reported
 Mailing Address: 2054 STATE ST
 Mailing City,St,Zip: SAN DIEGO, CA 921011701
 Gen County: San Diego
 TSD EPA ID: CAD008252405
 TSD County: Los Angeles
 Waste Category: Hydrocarbon solvents (benzene, hexane, Stoddard, etc.)
 Disposal Method: H061
 Tons: 1.3761
 Facility County: San Diego

MAP FINDINGS

Map ID
 Direction
 Distance
 Distance (ft.)Site

EDR ID Number
 EPA ID Number

Database(s)

SAN DIEGO ALARM COMPANY (Continued)

S105033484

Gepaid: CAL000321289
 Contact: RODNEY EALES
 Telephone: 6192393473
 Facility Addr2: Not reported
 Mailing Name: Not reported
 Mailing Address: 2054 STATE ST
 Mailing City,St,Zip: SAN DIEGO, CA 921011701
 Gen County: San Diego
 TSD EPA ID: CAD008252405
 TSD County: Los Angeles
 Waste Category: Hydrocarbon solvents (benzene, hexane, Stoddard, etc.)
 Disposal Method: H061
 Tons: 5.96
 Facility County: San Diego

289

**SAN DIEGO ALARM COMPANY
 2054 STATE ST
 SAN DIEGO, CA 92101**

**HIST CORTESE
 HIST UST**

**U001572600
 N/A**

CORTESE:

Region: CORTESE
 Facility County Code: 37
 Reg By: LTNKA
 Reg Id: 9UT429

HIST UST:

Region: STATE
 Facility ID: 00000013476
 Facility Type: Other
 Other Type: ALARM COMPANY
 Total Tanks: 0003
 Contact Name: RODNEY R. EALES
 Telephone: 6192393473
 Owner Name: SAN DIEGO ALARM COMPANY
 Owner Address: 2054 STATE STREET
 Owner City,St,Zip: SAN DIEGO, CA 92101

Tank Num: 001
 Container Num: 1
 Year Installed: 1975
 Tank Capacity: 00000550
 Tank Used for: PRODUCT
 Type of Fuel: UNLEADED
 Tank Construction: 12 gauge
 Leak Detection: Stock Inventor, Pressure Test

Tank Num: 002
 Container Num: 2
 Year Installed: 1980
 Tank Capacity: 00001000
 Tank Used for: PRODUCT
 Type of Fuel: UNLEADED
 Tank Construction: .193 inches
 Leak Detection: Stock Inventor, Pressure Test

Tank Num: 003
 Container Num: 3

MAP FINDINGS

Map ID
 Direction
 Distance
 Distance (ft.)Site

EDR ID Number
 EPA ID Number

Database(s)

SAN DIEGO ALARM COMPANY (Continued)

U001572600

Year Installed: 1975
 Tank Capacity: 00000550
 Tank Used for: PRODUCT
 Type of Fuel: DIESEL
 Tank Construction: 12 gauge
 Leak Detection: Stock Inventor, Pressure Test

289

**SDA SECURITY SYSTEMS, INC.
 2054 STATE ST
 SAN DIEGO, CA 92101**

**LUST U003789286
 UST N/A**

**San Diego Co. HMMD
 SAN DIEGO CO. SAM**

LUST:

Region: STATE
 Global Id: T0607390928
 Latitude: 32.726555
 Longitude: -117.167997
 Case Type: LUST Cleanup Site
 Status: Open - Site Assessment
 Status Date: 2010-05-20 00:00:00
 Lead Agency: SAN DIEGO COUNTY LOP
 Case Worker: TVS
 Local Agency: SAN DIEGO COUNTY LOP
 RB Case Number: Not reported
 LOC Case Number: H06048-002
 File Location: Local Agency
 Potential Media Affect: Other Groundwater (uses other than drinking water)
 Potential Contaminants of Concern: Diesel
 Site History: Contamination was discovered during the removal of a 1000 gallon UST in 2003. Site assessment revealed free product underlying the site. Some free product bailing has occurred. More site assessment and product recovery has been recommended and is pending.

Click here to access the California GeoTracker records for this facility:

UST:

Global ID: 18871
 Latitude: 32.72673
 Longitude: -117.16795

San Diego Co. HMMD:

Facility ID: 106048
 Inactive Indicator: Active
 Business Code: 6HK23
 SIC: Not reported
 Permit Expiration: Not reported
 Owner: SDA SECURITY SYSTEMS INC
 2nd Name: Not reported
 Mailing Address: P O BOX 82567
 Mailing City,St,Zip: SAN DIEGO, CA 92138
 Map Code/Business Plan on File: Not reported
 Corporate Code: Not reported
 Fire Dept District: San Diego
 Census Tract Number: 58.00
 EPA ID: Not reported
 Gas Station: Not reported
 Inspection Date: 02/05/02

MAP FINDINGS

Map ID
 Direction
 Distance
 Distance (ft.)Site

EDR ID Number
 EPA ID Number

Database(s)

SDA SECURITY SYSTEMS, INC. (Continued)

U003789286

Reinspection Date: Not reported
 Inspector Name: LEGACY
 Violation Notice Issued: Not reported
 Facility Contact: JACK SWERDA
 Delinquent Flag: Not Delinquent
 Last Update: 08/30/10
 Last Delinquent Letter: Not reported
 Delinquent Comment: Not reported
 Last Letter Type: Not reported
 Property Owner: J E G T PROPERTIES L L C
 Property Address: 2054 STATE ST
 Property City,St,Zip: SAN DIEGO, CA 92101
 Tank Owner: SAN DIEGO ALARM CO
 Tank Address: PO BOX 82567
 Tank City,St,Zip: San Diego, CA 92101
 Business Plan Acceptance Date: Not reported
 Reinspection Date Y2K Compatible: Not reported
 Facility Phone: 619-239-3473

HMMD DISCLOSURE INVENTORY:

Item Number: Not reported
 Chemical Name: Not reported
 Case Number: Not reported
 Quantity Stored At One Time: Not reported
 Quantity Stored at One Time: Not reported
 Annual Quantity String: Not reported
 Annual Quantity String: Not reported
 Measurement Units: Not reported
 Carcinogen: No
 1st Hazard Category: Not reported
 2nd Hazard Category: Not reported

HMMD UNDERGROUND TANKS:

Tank Number: T001
 Tank ID Number: 1
 Waste or Product: 550
 Tank Contents: Not reported

Tank Number: T002
 Tank ID Number: 2
 Waste or Product: 1000
 Tank Contents: Not reported

Tank Number: T003
 Tank ID Number: 3
 Waste or Product: 550
 Tank Contents: Not reported

Tank Number: T004
 Tank ID Number: /AT4906
 Waste or Product: 1000
 Tank Contents: Not reported

HMMD VIOLATIONS:

Inspection Date: 03/23/99
 Waste Code: Not reported
 Occurrences: Not reported

MAP FINDINGS

Map ID
 Direction
 Distance
 Distance (ft.)Site

EDR ID Number

Database(s) EPA ID Number

SDA SECURITY SYSTEMS, INC. (Continued)

U003789286

Item Number: 8754

Inspection Date: 03/23/99
 Waste Code: Not reported
 Occurrences: Not reported
 Item Number: 8755

Inspection Date: 03/23/99
 Waste Code: Not reported
 Occurrences: Not reported
 Item Number: 8756

Inspection Date: 11/08/00
 Waste Code: Not reported
 Occurrences: Not reported
 Item Number: 5316

Inspection Date: 11/08/00
 Waste Code: Not reported
 Occurrences: Not reported
 Item Number: 5317

Inspection Date: 11/08/00
 Waste Code: Not reported
 Occurrences: Not reported
 Item Number: 5318

Inspection Date: 11/08/00
 Waste Code: Not reported
 Occurrences: Not reported
 Item Number: 5319

Inspection Date: 02/05/02
 Waste Code: Not reported
 Occurrences: Not reported
 Item Number: 9691

Inspection Date: 02/05/02
 Waste Code: Not reported
 Occurrences: Not reported
 Item Number: 9692

Inspection Date: 02/05/02
 Waste Code: Not reported
 Occurrences: Not reported
 Item Number: 9693

HMMD WASTE STREAMS:

Inspection Date: Not reported
 Waste Item #: Not reported
 Waste Code: Not reported
 Waste Name: Not reported
 Qty at Inspection: Not reported
 Quantity String: Not reported
 Annual Qty: Not reported
 Annual Qty String: Not reported
 Measurement Unit: Not reported

MAP FINDINGS

Map ID
 Direction
 Distance
 Distance (ft.)Site

EDR ID Number
 EPA ID Number

Database(s)

SDA SECURITY SYSTEMS, INC. (Continued)

U003789286

Treatment Method: Not reported
 Storage Method: Not reported
 Haz Waste Hauler: Not reported
 Waste Desc: Not reported
 Carcinogen: No

SAN DIEGO CO. SAM:

Case Number: H06048-001
 Agency: DEH Site Assessment & Mitigation
Funding: Non Billable
 FType: Complaint
 FStatus: 9
 Date: 9/29/1986
 Date Began: 2/18/1986

Case Number: H06048-002
 Agency: DEH Site Assessment & Mitigation
Funding: LOP - State Fund
 FType: GW With No Beneficial Use Designation
 FStatus: 5
 Date: 8/1/2003
 Date Began: 7/3/2003

290

**FOGERTY PETROLEUM TRANSPORT
 946 W HAWTHORN ST
 SAN DIEGO, CA 92101**

**HIST CORTESE
 LUST
 SLIC
 HIST UST
 SWEEPS UST
 San Diego Co. HMMD
 SAN DIEGO CO. SAM**

**U001572561
 N/A**

CORTESE:

Region: CORTESE
 Facility County Code: 37
 Reg By: LTNKA
 Reg Id: 9UT2327

LUST:

Region: STATE
 Global Id: T0607301097
 Latitude: 32.726094
 Longitude: -117.1705869
 Case Type: LUST Cleanup Site
 Status: Open - Site Assessment
 Status Date: 2009-07-30 00:00:00
 Lead Agency: SAN DIEGO COUNTY LOP
 Case Worker: WR
 Local Agency: SAN DIEGO COUNTY LOP
 RB Case Number: 9UT2327
 LOC Case Number: H03575-002
 File Location: Local Agency
 Potential Media Affect: Other Groundwater (uses other than drinking water)
 Potential Contaminants of Concern: Fuel Oxygenates, Gasoline
 Site History: This is a comingled plume involving four seperate cases. All cases are being managed under this case. The other three cases are H12116-003, H15338-001, and H00678-002. A UST removal in July of 1992

MAP FINDINGS

Map ID
 Direction
 Distance
 Distance (ft.)Site

EDR ID Number
 EPA ID Number

Database(s)

FOGERTY PETROLEUM TRANSPORT (Continued)

U001572561

indicated soil contamination on one of the above listed sites. Historical site assessments have identified the presence of free product and dissolved phase hydrocarbons in groundwater and in soil that has affected the four sites indicated. The groundwater plume extends across four industrial properties: Body Beautiful Car Wash, Fogerty Property, Benton Property, and Luscomb Property. Site assessment activities are ongoing and remediation onsite is expected to begin again in the near future. Please see the Environmental Data tab for additional site specific information.

[Click here to access the California GeoTracker records for this facility:](#)

LUST REG 9:

Region: 9
 Status: Preliminary site assessment underway
 Case Number: 9UT2327
 Local Case: H03575-002
 Substance: Gasoline
 Qty Leaked: Not reported
 Abate Method: Remove Free Product - remove floating product from water table
 Local Agency: San Diego
 How Found: Tank Closure
 How Stopped: Close Tank
 Source: Unknown
 Cause: Unknown
 Lead Agency: Local Agency
 Case Type: Soil only
 Date Found: 07/15/1992
 Date Stopped: 07/15/1992
 Confirm Date: 07/15/1992
 Submit Workplan: 6/24/92
 Prelim Assess: 07/16/1992
 Desc Pollution: Not reported
 Remed Plan: / /
 Remed Action: Not reported
 Began Monitor: Not reported
 Release Date: 07/15/1992
 Enforce Date: Not reported
 Closed Date: Not reported
 Enforce Type: Not reported
 Pilot Program: LOP
 Basin Number: 908.21
 GW Depth: Not reported
 Beneficial Use: No Beneficial groundwater use
 NPDES Number: Not reported
 Priority: 2B
 File Dispn: File discarded, case closed
 Interim Remedial Actions: Yes
 Cleanup and Abatement order Number: Not reported
 Waste Discharge Requirement Number: Not reported

SLIC:

Region: STATE
Facility Status: Open - Remediation
 Status Date: 1998-04-05 00:00:00
 Global Id: T0608133890

MAP FINDINGS

Map ID
 Direction
 Distance
 Distance (ft.)Site

EDR ID Number
 EPA ID Number

Database(s)

FOGERTY PETROLEUM TRANSPORT (Continued)

U001572561

Lead Agency: SAN DIEGO COUNTY LOP
 Lead Agency Case Number: H03575-001
 Latitude: 32.726208
 Longitude: -117.170898
 Case Type: Cleanup Program Site
 Case Worker: WR
 Local Agency: SAN DIEGO COUNTY LOP
 RB Case Number: Not reported
 File Location: Local Agency
 Potential Media Affected: Not reported
 Potential Contaminants of Concern: Not reported
 Site History: Not reported

[Click here to access the California GeoTracker records for this facility:](#)

HIST UST:

Region: STATE
 Facility ID: 00000008521
 Facility Type: Other
 Other Type: SMALL BUSINESS GAS
 Total Tanks: 0001
 Contact Name: J E FOGERTY
 Telephone: 6192345119
 Owner Name: FOGERTY PETROLEUM TRANSPORT
 Owner Address: 946 W. HAWTHORN ST
 Owner City,St,Zip: SAN DIEGO, CA 92101

Tank Num: 001
 Container Num: NUMBER ONE
 Year Installed: Not reported
 Tank Capacity: 00001000
 Tank Used for: PRODUCT
 Type of Fuel: UNLEADED
 Tank Construction: 1/4 inches
 Leak Detection: Stock Inventor

SWEEPS UST:

Status: A
 Comp Number: 3575
 Number: 9
 Board Of Equalization: 44-021895
 Ref Date: Not reported
 Act Date: 06-26-92
 Created Date: 02-29-88
 Tank Status: A
 Owner Tank Id: Not reported
 Swrcb Tank Id: 37-000-003575-000001
 Actv Date: Not reported
 Capacity: 1000
 Tank Use: M.V. FUEL
 Stg: P
 Content: REG UNLEADED
 Number Of Tanks: 1

San Diego Co. HMMD:

Facility ID: 103575

MAP FINDINGS

Map ID
 Direction
 Distance
 Distance (ft.)Site

EDR ID Number

Database(s) EPA ID Number

FOGERTY PETROLEUM TRANSPORT (Continued)

U001572561

Inactive Indicator: Active
 Business Code: Not reported
 SIC: Not reported
 Permit Expiration: Not reported
 Owner: SUPREME OIL CO
 2nd Name: Not reported
 Mailing Address: 946 W HAWTHORN ST
 Mailing City,St,Zip: SAN DIEGO, CA 92101
 Map Code/Business Plan on File: Not reported
 Corporate Code: Not reported
 Fire Dept District: Not reported
 Census Tract Number: 58.00
 EPA ID: Not reported
 Gas Station: Not reported
 Inspection Date: 06/05/95
 Reinspection Date: Not reported
 Inspector Name: LEGACY
 Violation Notice Issued: Not reported
 Facility Contact: GARTH DAVIS
 Delinquent Flag: Not Delinquent
 Last Update: 08/30/10
 Last Delinquent Letter: Not reported
 Delinquent Comment: Not reported
 Last Letter Type: Not reported
 Property Owner: FOGERTY JAMES E 2006 TRUST 11-
 Property Address: 3711 PIO PICO ST
 Property City,St,Zip: SAN DIEGO, CA 92106
 Tank Owner: FOGERTY PETROLEUM TRANSPORT
 Tank Address: 946 W HAWTHORN ST
 Tank City,St,Zip: San Diego, CA 92101
 Business Plan Acceptance Date: Not reported
 Reinspection Date Y2K Compatible: Not reported
 Facility Phone: 619-234-5119

HMMD DISCLOSURE INVENTORY:

Item Number: Not reported
 Chemical Name: Not reported
 Case Number: Not reported
 Quantity Stored At One Time: Not reported
 Quantity Stored at One Time: Not reported
 Annual Quantity String: Not reported
 Annual Quantity String: Not reported
 Measurement Units: Not reported
 Carcinogen: No
 1st Hazard Category: Not reported
 2nd Hazard Category: Not reported

HMMD UNDERGROUND TANKS:

Tank Number: T001
 Tank ID Number: NUMBER ONE
 Waste or Product: 1000
 Tank Contents: Not reported

HMMD VIOLATIONS:

Inspection Date: 06/05/95
 Waste Code: Not reported
 Occurrences: Not reported

MAP FINDINGS

Map ID
 Direction
 Distance
 Distance (ft.)Site

EDR ID Number

Database(s) EPA ID Number

FOGERTY PETROLEUM TRANSPORT (Continued)

U001572561

Item Number: 8365
 Inspection Date: 06/05/95
 Waste Code: Not reported
 Occurrences: Not reported
 Item Number: 8366

HMMD WASTE STREAMS:

Inspection Date: Not reported
 Waste Item #: Not reported
 Waste Code: Not reported
 Waste Name: Not reported
 Qnty at Inspection: Not reported
 Quantity String: Not reported
 Annual Qty: Not reported
 Annual Qty String: Not reported
 Measurement Unit: Not reported
 Treatment Method: Not reported
 Storage Method: Not reported
 Haz Waste Hauler: Not reported
 Waste Desc: Not reported
 Carcinogen: No

SAN DIEGO CO. SAM:

Case Number: H03575-001
 Agency: DEH Site Assessment & Mitigation
Funding: Non Billable
 FType: GW With No Beneficial Use Designation
 FStatus: 7
 Date: 4/28/1998
 Date Began: 1/7/1991

Case Number: H03575-002
 Agency: DEH Site Assessment & Mitigation
Funding: LOP - State Fund
 FType: GW With No Beneficial Use Designation
 FStatus: 7
 Date: 11/25/2002
 Date Began: 7/15/1992

290

**THRIFTY RENT A CAR (FORME
 2100 KETTNER
 SAN DIEGO, CA 92101**

**HIST CORTESE S104747202
 N/A**

CORTESE:

Region: CORTESE
 Facility County Code: 37
 Reg By: LTNKA
 Reg Id: 9UT3370

MAP FINDINGS

Map ID
 Direction
 Distance
 Distance (ft.)Site

EDR ID Number
 EPA ID Number

Database(s)

290 **THRIFTY RENT A CAR (FORMERLY)**
2100 KETTNER BLVD
SAN DIEGO, CA 92101

LUST **S100728440**
N/A

LUST REG 9:

Region: 9
 Status: Preliminary site assessment underway
 Case Number: 9UT3370
 Local Case: H12116-002
 Substance: Unleaded Gasoline
 Qty Leaked: 0
 Abate Method: Not reported
 Local Agency: San Diego
 How Found: Not reported
 How Stopped: Not reported
 Source: Not reported
 Cause: Not reported
 Lead Agency: Local Agency
 Case Type: Soil only
 Date Found: 12/04/1996
 Date Stopped: 12/04/1996
 Confirm Date: / /
 Submit Workplan: Not reported
 Prelim Assess: 12/04/1996
 Desc Pollution: Not reported
 Remed Plan: / /
 Remed Action: Not reported
 Began Monitor: Not reported
 Release Date: 12/04/1996
 Enforce Date: 1/4/97
 Closed Date: Not reported
 Enforce Type: SEL
 Pilot Program: LOP
 Basin Number: 908.21
 GW Depth: Not reported
 Beneficial Use: No Beneficial groundwater use
 NPDES Number: Not reported
 Priority: Low priority. Priority ranking can change over time.
 File Dispn: Administratively opened on database, however no file physically exists
 Interim Remedial Actions: Not reported
 Cleanup and Abatement order Number: Not reported
 Waste Discharge Requirement Number: Not reported

290 **THRIFTY CAR RENTAL**
2100 KETTNER BL
SAN DIEGO, CA 92101

LUST **S105691152**
SAN DIEGO CO. SAM **N/A**

LUST:

Region: STATE
 Global Id: T0607301413
 Latitude: 32.7261475
 Longitude: -117.1703206
 Case Type: LUST Cleanup Site
 Status: Completed - Case Closed
 Status Date: 2008-04-29 00:00:00
 Lead Agency: SAN DIEGO COUNTY LOP
 Case Worker: WR
 Local Agency: SAN DIEGO COUNTY LOP
 RB Case Number: 9UT2665
 LOC Case Number: H12116-001

MAP FINDINGS

Map ID
 Direction
 Distance
 Distance (ft.)Site

EDR ID Number
 EPA ID Number

Database(s)

THRIFTY CAR RENTAL (Continued)

S105691152

File Location: Local Agency
 Potential Media Affect: Other Groundwater (uses other than drinking water)
 Potential Contaminants of Concern: Gasoline
 Site History: Not reported

[Click here to access the California GeoTracker records for this facility:](#)

Region: STATE
 Global Id: T0607302132
 Latitude: 32.7261475
 Longitude: -117.1703206
 Case Type: LUST Cleanup Site
 Status: Completed - Case Closed
 Status Date: 2008-04-29 00:00:00
 Lead Agency: SAN DIEGO COUNTY LOP
 Case Worker: WR
 Local Agency: SAN DIEGO COUNTY LOP
 RB Case Number: 9UT3370
 LOC Case Number: H12116-002
 File Location: Local Agency
 Potential Media Affect: Other Groundwater (uses other than drinking water)
 Potential Contaminants of Concern: Gasoline
 Site History: Not reported

[Click here to access the California GeoTracker records for this facility:](#)

Region: STATE
 Global Id: T0607302180
 Latitude: 32.726291
 Longitude: -117.170633
 Case Type: LUST Cleanup Site
 Status: Open - Site Assessment
 Status Date: 2009-07-30 00:00:00
 Lead Agency: SAN DIEGO COUNTY LOP
 Case Worker: WR
 Local Agency: SAN DIEGO COUNTY LOP
 RB Case Number: 9UT3417
 LOC Case Number: H12116-003
 File Location: Local Agency
 Potential Media Affect: Other Groundwater (uses other than drinking water)
 Potential Contaminants of Concern: Gasoline
 Site History: This is a comingled plume involving four seperate cases. All cases are being managed under case #H03575-002, please see this case for all current site specific informaiton. The other three cases are H12116-003, H15338-001, and H000678-002. A UST removal in July of 1992 indicated soil contamination on one of the above listed sites. Historical site assessments have identified the presence of free product and dissolved phase hydrocarbons in groundwater and in soil that has affected the four sites indicated. The groundwater plume extends across four industrial properties: Body Beautiful Car Wash, Fogerty Property, Benton Property, and Luscomb Property. Site assessment activities are ongoing and remediation onsite is expected to begin again in the near future. Please see the Environmental Data tab for additional site specific information.

[Click here to access the California GeoTracker records for this facility:](#)

MAP FINDINGS

Map ID
 Direction
 Distance
 Distance (ft.)Site

EDR ID Number
 EPA ID Number

Database(s)

THRIFTY CAR RENTAL (Continued)

S105691152

SAN DIEGO CO. SAM:

Case Number: H12116-001
 Agency: DEH Site Assessment & Mitigation
Funding: LOP - State Fund
 FType: GW With No Beneficial Use Designation
 FStatus: 9
 Date: 4/29/2008
 Date Began: 10/29/1993

Case Number: H12116-002
 Agency: DEH Site Assessment & Mitigation
Funding: LOP - State Fund
 FType: GW With No Beneficial Use Designation
 FStatus: 9
 Date: 4/29/2008
 Date Began: 12/4/1996

Case Number: H12116-003
 Agency: DEH Site Assessment & Mitigation
Funding: LOP - State Fund
 FType: GW With No Beneficial Use Designation
 FStatus: 7
 Date: 11/25/2002
 Date Began: 2/21/1997

290

WIZER INC
2112 KETTNER BLVD
SAN DIEGO, CA 92101

HIST CORTESE **S101302055**
LUST **N/A**

CORTESE:

Region: CORTESE
 Facility County Code: 37
 Reg By: LTNKA
 Reg Id: 9UT2665

LUST REG 9:

Region: 9
 Status: Preliminary site assessment underway
 Case Number: 9UT2665
 Local Case: H12116-001
 Substance: Gasoline
 Qty Leaked: Not reported
 Abate Method: Excavate and Dispose - remove contaminated soil and dispose in approved site
 Local Agency: San Diego
 How Found: Tank Closure
 How Stopped: Close Tank
 Source: Unknown
 Cause: Unknown
 Lead Agency: Local Agency
 Case Type: Soil only
 Date Found: 10/29/1993
 Date Stopped: 10/29/1993
 Confirm Date: 10/29/1993
 Submit Workplan: Not reported
 Prelim Assess: 10/29/1993
 Desc Pollution: Not reported

MAP FINDINGS

Map ID
 Direction
 Distance
 Distance (ft.)Site

EDR ID Number
 EPA ID Number

Database(s)

WIZER INC (Continued)

S101302055

Remed Plan: / /
 Remed Action: Not reported
 Began Monitor: Not reported
 Release Date: 12/23/1993
 Enforce Date: Not reported
 Closed Date: Not reported
 Enforce Type: Not reported
 Pilot Program: LOP
 Basin Number: 908.21
 GW Depth: >8'
 Beneficial Use: No Beneficial groundwater use
 NPDES Number: Not reported
 Priority: 2B
 File Dispn: File discarded, case closed
 Interim Remedial Actions: Yes
 Cleanup and Abatement order Number: Not reported
 Waste Discharge Requirement Number: Not reported

290

**BENTON COMPANY
 2136 KETTNER
 SAN DIEGO, CA 92110**

HIST CORTESE

**S104748434
 N/A**

CORTESE:
 Region: CORTESE
 Facility County Code: 37
 Reg By: LTNKA
 Reg Id: 9UT2522

290

**BENTON COMPANY
 2136 KETTNER BL
 SAN DIEGO, CA 92101**

**LUST
 SAN DIEGO CO. SAM**

**S105692538
 N/A**

LUST:
 Region: STATE
 Global Id: T0607301268
 Latitude: 32.726414
 Longitude: -117.1705089
 Case Type: LUST Cleanup Site
 Status: Open - Site Assessment
 Status Date: 2009-07-30 00:00:00
 Lead Agency: SAN DIEGO COUNTY LOP
 Case Worker: WR
 Local Agency: SAN DIEGO COUNTY LOP
 RB Case Number: 9UT2522
 LOC Case Number: H15338-001
 File Location: Local Agency
 Potential Media Affect: Other Groundwater (uses other than drinking water)
 Potential Contaminants of Concern: Fuel Oxygenates, Gasoline
 Site History: This is a comingled plume involving four seperate cases. All cases are being managed under case #H03575-002, please see this case for all current site specific informaiton. The other three cases are H12116-003, H15338-001, and H000678-002. A UST removal in July of 1992 indicated soil contamination on one of the above listed sites. Historical site assessments have identified the presence of free product and dissolved phase hydrocarbons in groundwater and in soil that has affected the four sites indicated. The groundwater plume

MAP FINDINGS

Map ID
 Direction
 Distance
 Distance (ft.)Site

EDR ID Number
 EPA ID Number

Database(s)

BENTON COMPANY (Continued)

S105692538

extends across four industrial properties: Body Beautiful Car Wash, Fogerty Property, Benton Property, and Luscomb Property. Site assessment activities are ongoing and remediation onsite is expected to begin again in the near future. Please see the Environmental Data tab for additional site specific information.

[Click here to access the California GeoTracker records for this facility:](#)

SAN DIEGO CO. SAM:

Case Number: H15338-001
 Agency: DEH Site Assessment & Mitigation
Funding: LOP - State Fund
 FType: GW With No Beneficial Use Designation
 FStatus: 7
 Date: 11/25/2002
 Date Began: 7/12/1993

290

**BENTON COMPANY
 2136 KETTNER BLVD
 SAN DIEGO, CA 92101**

**LUST
 San Diego Co. HMMD
 HAZNET**

**S100730085
 N/A**

LUST REG 9:

Region: 9
 Status: Preliminary site assessment underway
 Case Number: 9UT2522
 Local Case: H15338-001
 Substance: Gasoline
 Qty Leaked: 0
 Abate Method: EDFP
 Local Agency: San Diego
 How Found: Tank Closure
 How Stopped: Close Tank
 Source: Unknown
 Cause: Unknown
 Lead Agency: Local Agency
 Case Type: Other ground water affected
 Date Found: 07/09/1993
 Date Stopped: 07/09/1993
 Confirm Date: 07/12/1993
 Submit Workplan: 7/9/93
 Prelim Assess: 09/15/1993
 Desc Pollution: Not reported
 Remed Plan: / /
 Remed Action: Not reported
 Began Monitor: Not reported
 Release Date: 07/09/1993
 Enforce Date: Not reported
 Closed Date: Not reported
 Enforce Type: Not reported
 Pilot Program: LOP
 Basin Number: 908.21
 GW Depth: 28
 Beneficial Use: No Beneficial groundwater use
 NPDES Number: Not reported
 Priority: 2B
 File Disp: File discarded, case closed
 Interim Remedial Actions: Yes

MAP FINDINGS

Map ID
 Direction
 Distance
 Distance (ft.)Site

EDR ID Number
 EPA ID Number

Database(s)

BENTON COMPANY (Continued)

S100730085

Cleanup and Abatement order Number: Not reported
 Waste Discharge Requirement Number: Not reported

San Diego Co. HMMD:

Facility ID: 115338
 Inactive Indicator: Active
 Business Code: Not reported
 SIC: Not reported
 Permit Expiration: Not reported
 Owner: WILLIAM BENTON
 2nd Name: Not reported
 Mailing Address: 701 MESSINGER RD
 Mailing City,St,Zip: GRANTS PASS, OR 97527
 Map Code/Business Plan on File: Not reported
 Corporate Code: Not reported
 Fire Dept District: Not reported
 Census Tract Number: 58.00
 EPA ID: Not reported
 Gas Station: Not reported
 Inspection Date: Not reported
 Reinspection Date: Not reported
 Inspector Name: Not reported
 Violation Notice Issued: Not reported
 Facility Contact: Not reported
 Delinquent Flag: Not Delinquent
 Last Update: 08/30/10
 Last Delinquent Letter: Not reported
 Delinquent Comment: Not reported
 Last Letter Type: Not reported
 Property Owner: BENTON WILLIAM S
 Property Address: 701 MESSINGER ROAD
 Property City,St,Zip: GRANTS PASS, OR 97527
 Tank Owner: Not reported
 Tank Address: Not reported
 Tank City,St,Zip: Not reported
 Business Plan Acceptance Date: Not reported
 Reinspection Date Y2K Compatible: Not reported
 Facility Phone: Not reported

HMMD DISCLOSURE INVENTORY:

Item Number: Not reported
 Chemical Name: Not reported
 Case Number: Not reported
 Quantity Stored At One Time: Not reported
 Quantity Stored at One Time: Not reported
 Annual Quantity String: Not reported
 Annual Quantity String: Not reported
 Measurement Units: Not reported
 Carcinogen: No
 1st Hazard Category: Not reported
 2nd Hazard Category: Not reported

HMMD UNDERGROUND TANKS:

Tank Number: T001
 Tank ID Number: AT0839
 Waste or Product: 4000
 Tank Contents: Not reported

MAP FINDINGS

Map ID
 Direction
 Distance
 Distance (ft.)Site

EDR ID Number

Database(s) EPA ID Number

BENTON COMPANY (Continued)

S100730085

Tank Number: T002
 Tank ID Number: AT0839
 Waste or Product: 3000
 Tank Contents: Not reported

Tank Number: T003
 Tank ID Number: AT0839
 Waste or Product: 4000
 Tank Contents: Not reported

Tank Number: T004
 Tank ID Number: AT0839
 Waste or Product: 4000
 Tank Contents: Not reported

Tank Number: T005
 Tank ID Number: AT0839
 Waste or Product: 6000
 Tank Contents: Not reported

Tank Number: T006
 Tank ID Number: AT0839
 Waste or Product: 550
 Tank Contents: Not reported

HMMD VIOLATIONS:

Inspection Date: Not reported
 Waste Code: Not reported
 Occurrences: Not reported
 Item Number: Not reported

HMMD WASTE STREAMS:

Inspection Date: Not reported
 Waste Item #: Not reported
 Waste Code: Not reported
 Waste Name: Not reported
 Qty at Inspection: Not reported
 Quantity String: Not reported
 Annual Qty: Not reported
 Annual Qty String: Not reported
 Measurement Unit: Not reported
 Treatment Method: Not reported
 Storage Method: Not reported
 Haz Waste Hauler: Not reported
 Waste Desc: Not reported
 Carcinogen: No

HAZNET:

Gepaid: CAC001130968
 Contact: WILLIAM BENTON
 Telephone: 0000000000
 Facility Addr2: Not reported
 Mailing Name: Not reported
 Mailing Address: 2136 KETTNER BLVD
 Mailing City,St,Zip: SAN DIEGO, CA 921100000

MAP FINDINGS

Map ID
 Direction
 Distance
 Distance (ft.)Site

EDR ID Number
 EPA ID Number

Database(s)

BENTON COMPANY (Continued)

S100730085

Gen County: San Diego
 TSD EPA ID: CAD028409019
 TSD County: Los Angeles
 Waste Category: Hydrocarbon solvents (benzene, hexane, Stoddard, etc.)
 Disposal Method: Treatment, Tank
 Tons: .8340
 Facility County: San Diego

291

**FOGERTY TRUST
 2102 INDIA ST
 SAN DIEGO, CA 92101**

**HIST CORTESE
 LUST
 San Diego Co. HMMD
 SAN DIEGO CO. SAM**

**S102590537
 N/A**

CORTESE:

Region: CORTESE
 Facility County Code: 37
 Reg By: LTNKA
 Reg Id: 9UT3466

LUST:

Region: STATE
 Global Id: T0607302229
 Latitude: 32.726351
 Longitude: -117.1695499
 Case Type: LUST Cleanup Site
 Status: Open - Site Assessment
 Status Date: 1997-03-27 00:00:00
 Lead Agency: SAN DIEGO COUNTY LOP
 Case Worker: NS
 Local Agency: SAN DIEGO COUNTY LOP
 RB Case Number: 9UT3466
 LOC Case Number: H21038-001
 File Location: Local Agency
 Potential Media Affect: Other Groundwater (uses other than drinking water)
 Potential Contaminants of Concern: Gasoline
 Site History: A groundwater monitoring well is located close to the sidewalk on this property. The property owner has been required to investigate and assess the contamination of groundwater in this monitoring well and on his property. No mwork has been submitted to DEH as of 4-1-2010.

Click here to access the California GeoTracker records for this facility:

LUST REG 9:

Region: 9
 Status: Preliminary site assessment workplan submitted
 Case Number: 9UT3466
 Local Case: H21038-001
 Substance: Unleaded Gasoline
 Qty Leaked: 0
 Abate Method: Not reported
 Local Agency: San Diego
 How Found: Not reported
 How Stopped: Not reported
 Source: Not reported
 Cause: Not reported
 Lead Agency: Local Agency

MAP FINDINGS

Map ID
 Direction
 Distance
 Distance (ft.)Site

EDR ID Number

Database(s) EPA ID Number

FOGERTY TRUST (Continued)

S102590537

Case Type: Other ground water affected
 Date Found: 03/20/1997
 Date Stopped: 04/28/1986
 Confirm Date: 04/30/1997
 Submit Workplan: 4/17/97
 Prelim Assess: / /
 Desc Pollution: Not reported
 Remed Plan: / /
 Remed Action: Not reported
 Began Monitor: Not reported
 Release Date: 03/20/1997
 Enforce Date: 4/29/97
 Closed Date: Not reported
 Enforce Type: SEL
 Pilot Program: LOP
 Basin Number: 908.21
 GW Depth: Not reported
 Beneficial Use: NBNB/E
 NPDES Number: Not reported
 Priority: Medium priority
 File Disp: Administratively opened on database, however no file physically exists
 Interim Remedial Actions: Not reported
 Cleanup and Abatement order Number: Not reported
 Waste Discharge Requirement Number: Not reported

San Diego Co. HMMMD:

Facility ID: 121038
 Inactive Indicator: Active
 Business Code: Not reported
 SIC: Not reported
 Permit Expiration: Not reported
 Owner: RALPH & MARGARET FOGERTY TRUST
 2nd Name: Not reported
 Mailing Address: 3726 BAYSIDE WALK
 Mailing City,St,Zip: SAN DIEGO, CA 92109
 Map Code/Business Plan on File: Not reported
 Corporate Code: Not reported
 Fire Dept District: Not reported
 Census Tract Number: 58.00
 EPA ID: Not reported
 Gas Station: Not reported
 Inspection Date: Not reported
 Reinspection Date: Not reported
 Inspector Name: Not reported
 Violation Notice Issued: Not reported
 Facility Contact: JAMES FOGERTY
 Delinquent Flag: Not Delinquent
 Last Update: 08/30/10
 Last Delinquent Letter: Not reported
 Delinquent Comment: Not reported
 Last Letter Type: Not reported
 Property Owner: FOGERTY FAMILY L L C
 Property Address: 3726 BAYSIDE WALK
 Property City,St,Zip: SAN DIEGO, CA 92109
 Tank Owner: Not reported
 Tank Address: Not reported
 Tank City,St,Zip: Not reported

MAP FINDINGS

Map ID
 Direction
 Distance
 Distance (ft.)Site

EDR ID Number
 EPA ID Number

Database(s)

FOGERTY TRUST (Continued)

S102590537

Business Plan Acceptance Date: Not reported
 Reinspection Date Y2K Compatible: Not reported
 Facility Phone: Not reported

HMMD DISCLOSURE INVENTORY:

Item Number: Not reported
 Chemical Name: Not reported
 Case Number: Not reported
 Quantity Stored At One Time: Not reported
 Quantity Stored at One Time: Not reported
 Annual Quantity String: Not reported
 Annual Quantity String: Not reported
 Measurement Units: Not reported
 Carcinogen: No
 1st Hazard Category: Not reported
 2nd Hazard Category: Not reported

HMMD UNDERGROUND TANKS:

Tank Number: Not reported
 Tank ID Number: Not reported
 Waste or Product: Not reported
 Tank Contents: Not reported

HMMD VIOLATIONS:

Inspection Date: Not reported
 Waste Code: Not reported
 Occurrences: Not reported
 Item Number: Not reported

HMMD WASTE STREAMS:

Inspection Date: Not reported
 Waste Item #: Not reported
 Waste Code: Not reported
 Waste Name: Not reported
 Qnty at Inspection: Not reported
 Quantity String: Not reported
 Annual Qty: Not reported
 Annual Qty String: Not reported
 Measurement Unit: Not reported
 Treatment Method: Not reported
 Storage Method: Not reported
 Haz Waste Hauler: Not reported
 Waste Desc: Not reported
 Carcinogen: No

SAN DIEGO CO. SAM:

Case Number: H21038-001
 Agency: DEH Site Assessment & Mitigation
Funding: LOP - State Fund
 FType: GW With No Beneficial Use Designation
 FStatus: 1
 Date: 4/30/1997
 Date Began: 3/27/1997

MAP FINDINGS

Map ID			EDR ID Number
Direction			
Distance			
Distance (ft.)	Site	Database(s)	EPA ID Number

292	KEYSTONE AUTOMOTIVE 2060 INDIA ST SAN DIEGO, CA 92101	CERC-NFRAP RCRA-SQG FINDS	1000110800 CAD064475494
------------	--	--	--

CERC-NFRAP:

Site ID:	0901509
Federal Facility:	Not a Federal Facility
NPL Status:	Not on the NPL
Non NPL Status:	NFRAP

CERCLIS-NFRAP Site Contact Name(s):

Contact Title:	Not reported
Contact Name:	Carl Brickner
Contact Tel:	(415) 972-3814

Contact Title:	Not reported
Contact Name:	Brunilda Davila
Contact Tel:	(415) 972-3162

Contact Title:	Not reported
Contact Name:	Jeff Inglis
Contact Tel:	(415) 972-3095

Contact Title:	Not reported
Contact Name:	Karen Jurist
Contact Tel:	(415) 972-3219

Contact Title:	Not reported
Contact Name:	Matt Mitguard
Contact Tel:	(415) 972-3096

CERCLIS-NFRAP Site Alias Name(s):

Alias Name:	SAN DIEGO PLATING INC
Alias Address:	836 COLUMBIA ST SAN DIEGO, CA 92101

CERCLIS-NFRAP Assessment History:

Action:	DISCOVERY
Date Started:	Not reported
Date Completed:	08/01/1980
Priority Level:	Not reported
Action:	PRELIMINARY ASSESSMENT
Date Started:	06/01/1984
Date Completed:	10/01/1986
Priority Level:	Low priority for further assessment
Action:	ARCHIVE SITE
Date Started:	Not reported
Date Completed:	01/18/1989
Priority Level:	Not reported
Action:	PRELIMINARY ASSESSMENT
Date Started:	Not reported
Date Completed:	01/18/1989
Priority Level:	NFRAP: No further Remedial Action planned

MAP FINDINGS

Map ID
 Direction
 Distance
 Distance (ft.)Site

EDR ID Number

Database(s) EPA ID Number

KEYSTONE AUTOMOTIVE (Continued)

1000110800

RCRA-SQG:

Date form received by agency: 09/01/1996
 Facility name: KEYSTONE AUTOMOTIVE
 Facility address: 2060 INDIA ST
 SAN DIEGO, CA 92101
 EPA ID: CAD064475494
 Mailing address: INDIA ST
 SAN DIEGO, CA 92101
 Contact: Not reported
 Contact address: Not reported
 Not reported
 Contact country: Not reported
 Contact telephone: Not reported
 Contact email: Not reported
 EPA Region: 09
 Classification: Small Small Quantity Generator
 Description: Handler: generates more than 100 and less than 1000 kg of hazardous waste during any calendar month and accumulates less than 6000 kg of hazardous waste at any time; or generates 100 kg or less of hazardous waste during any calendar month, and accumulates more than 1000 kg of hazardous waste at any time

Owner/Operator Summary:

Owner/operator name: SAN DIEGO PLATING INC
 Owner/operator address: NOT REQUIRED
 NOT REQUIRED, ME 99999
 Owner/operator country: Not reported
 Owner/operator telephone: (415) 555-1212
 Legal status: Private
 Owner/Operator Type: Owner
 Owner/Op start date: Not reported
 Owner/Op end date: Not reported
 Owner/operator name: NOT REQUIRED
 Owner/operator address: NOT REQUIRED
 NOT REQUIRED, ME 99999
 Owner/operator country: Not reported
 Owner/operator telephone: (415) 555-1212
 Legal status: Private
 Owner/Operator Type: Operator
 Owner/Op start date: Not reported
 Owner/Op end date: Not reported

Handler Activities Summary:

U.S. importer of hazardous waste: Unknown
 Mixed waste (haz. and radioactive): Unknown
 Recycler of hazardous waste: No
 Transporter of hazardous waste: No
 Treater, storer or disposer of HW: No
 Underground injection activity: No
 On-site burner exemption: Unknown
 Furnace exemption: Unknown
 Used oil fuel burner: No
 Used oil processor: No
 User oil refiner: No
 Used oil fuel marketer to burner: No

MAP FINDINGS

Map ID			EDR ID Number
Direction			
Distance			
Distance (ft.)	Site	Database(s)	EPA ID Number

KEYSTONE AUTOMOTIVE (Continued)

1000110800

Used oil Specification marketer: No
 Used oil transfer facility: No
 Used oil transporter: No
 Off-site waste receiver: Verified to be non-commercial

Violation Status: No violations found

FINDS:

Registry ID: 110002654100

Environmental Interest/Information System

RCRAInfo is a national information system that supports the Resource Conservation and Recovery Act (RCRA) program through the tracking of events and activities related to facilities that generate, transport, and treat, store, or dispose of hazardous waste. RCRAInfo allows RCRA program staff to track the notification, permit, compliance, and corrective action activities required under RCRA.

**292 KEystone AUTOMOTIVE IND INC
 2060 INDIA ST
 SAN DIEGO, CA 92101**

**RCRA-SQG 1000389766
 HIST CORTESE CAD982023954
 SLIC
 San Diego Co. HMMD
 HAZNET
 SAN DIEGO CO. SAM**

RCRA-SQG:

Date form received by agency: 09/01/1996
 Facility name: KEYSTONE AUTOMOTIVE IND INC
 Facility address: 2060 INDIA ST
 SAN DIEGO, CA 92101
 EPA ID: CAD982023954
 Mailing address: INDIA ST
 SAN DIEGO, CA 92101
 Contact: Not reported
 Contact address: Not reported
 Contact country: Not reported
 Contact telephone: Not reported
 Contact email: Not reported
 EPA Region: 09
 Classification: Small Small Quantity Generator
 Description: Handler: generates more than 100 and less than 1000 kg of hazardous waste during any calendar month and accumulates less than 6000 kg of hazardous waste at any time; or generates 100 kg or less of hazardous waste during any calendar month, and accumulates more than 1000 kg of hazardous waste at any time

Owner/Operator Summary:

Owner/operator name: KEYSTONE AUTOMOTIVE
 Owner/operator address: NOT REQUIRED
 NOT REQUIRED, ME 99999
 Owner/operator country: Not reported
 Owner/operator telephone: (415) 555-1212
 Legal status: Private
 Owner/Operator Type: Owner
 Owner/Op start date: Not reported

MAP FINDINGS

Map ID
 Direction
 Distance
 Distance (ft.)Site

EDR ID Number
 EPA ID Number

Database(s)

KEYSTONE AUTOMOTIVE IND INC (Continued)

1000389766

Owner/Op end date: Not reported
 Owner/operator name: NOT REQUIRED
 Owner/operator address: NOT REQUIRED
 NOT REQUIRED, ME 99999
 Owner/operator country: Not reported
 Owner/operator telephone: (415) 555-1212
 Legal status: Private
 Owner/Operator Type: Operator
 Owner/Op start date: Not reported
 Owner/Op end date: Not reported

Handler Activities Summary:

U.S. importer of hazardous waste: Unknown
 Mixed waste (haz. and radioactive): Unknown
 Recycler of hazardous waste: No
 Transporter of hazardous waste: No
 Treater, storer or disposer of HW: No
 Underground injection activity: No
 On-site burner exemption: Unknown
 Furnace exemption: Unknown
 Used oil fuel burner: No
 Used oil processor: No
 User oil refiner: No
 Used oil fuel marketer to burner: No
 Used oil Specification marketer: No
 Used oil transfer facility: No
 Used oil transporter: No
 Off-site waste receiver: Verified to be non-commercial

Historical Generators:

Date form received by agency: 09/01/1996
 Facility name: KEYSTONE AUTOMOTIVE IND INC
 Classification: Small Quantity Generator
 Date form received by agency: 01/10/1992
 Facility name: KEYSTONE AUTOMOTIVE IND INC
 Site name: KEYSTONE AUTOMOTIVE INC.
 Classification: Large Quantity Generator
 Date form received by agency: 04/20/1990
 Facility name: KEYSTONE AUTOMOTIVE IND INC
 Site name: KEYSTONE AUTOMOTIVE INDUSTRIES INC
 Classification: Large Quantity Generator

Violation Status: No violations found

CORTESE:

Region: CORTESE
 Facility County Code: 37
 Reg By: CALSI
 Reg Id: 37340135

SLIC:

Region: STATE
Facility Status: Completed - Case Closed

MAP FINDINGS

Map ID
 Direction
 Distance
 Distance (ft.)Site

EDR ID Number
 EPA ID Number

Database(s)

KEYSTONE AUTOMOTIVE IND INC (Continued)

1000389766

Status Date: 1999-01-22 00:00:00
 Global Id: T0608121844
 Lead Agency: SAN DIEGO COUNTY LOP
 Lead Agency Case Number: H02491-002
 Latitude: 32.726078
 Longitude: -117.169762
 Case Type: Cleanup Program Site
 Case Worker: GM
 Local Agency: Not reported
 RB Case Number: Not reported
 File Location: Local Agency
 Potential Media Affected: Under Investigation
 Potential Contaminants of Concern: Not reported
 Site History: Not reported

[Click here to access the California GeoTracker records for this facility:](#)

Region: STATE
Facility Status: Completed - Case Closed
 Status Date: 1993-12-13 00:00:00
 Global Id: T0608129713
 Lead Agency: SAN DIEGO COUNTY LOP
 Lead Agency Case Number: H02491-001
 Latitude: 32.726078
 Longitude: -117.169762
 Case Type: Cleanup Program Site
 Case Worker: LS
 Local Agency: Not reported
 RB Case Number: Not reported
 File Location: Local Agency
 Potential Media Affected: Soil
 Potential Contaminants of Concern: Not reported
 Site History: Not reported

[Click here to access the California GeoTracker records for this facility:](#)

San Diego Co. HMMMD:
 Facility ID: 102491
 Inactive Indicator: Active
 Business Code: Not reported
 SIC: Not reported
 Permit Expiration: Not reported
 Owner: KEYSTONE AUTOMOTIVE INDUSTRIES
 2nd Name: Not reported
 Mailing Address: 11 30TH ST
 Mailing City, St, Zip: SAN DIEGO, CA 92102
 Map Code/Business Plan on File: Not reported
 Corporate Code: Not reported
 Fire Dept District: Not reported
 Census Tract Number: 58.00
 EPA ID: CAD982023954
 Gas Station: Not reported
 Inspection Date: 04/06/92
 Reinspection Date: Not reported
 Inspector Name: LEGACY
 Violation Notice Issued: Not reported
 Facility Contact: VIRGIL BENTON/GEN MGR

MAP FINDINGS

Map ID
 Direction
 Distance
 Distance (ft.)Site

EDR ID Number
 EPA ID Number

Database(s)

KEYSTONE AUTOMOTIVE IND INC (Continued)

1000389766

Delinquent Flag:	Not Delinquent
Last Update:	08/30/10
Last Delinquent Letter:	Not reported
Delinquent Comment:	Not reported
Last Letter Type:	Not reported
Property Owner:	INDIA&HAWTHORN LTD
Property Address:	P O BOX 9713
Property City,St,Zip:	92067
Tank Owner:	Not reported
Tank Address:	Not reported
Tank City,St,Zip:	Not reported
Business Plan Acceptance Date:	Not reported
Reinspection Date Y2K Compatible:	Not reported
Facility Phone:	232-7555

HMMD DISCLOSURE INVENTORY:

Item Number:	Not reported
Chemical Name:	Not reported
Case Number:	Not reported
Quantity Stored At One Time:	Not reported
Quantity Stored at One Time:	Not reported
Annual Quantity String:	Not reported
Annual Quantity String:	Not reported
Measurement Units:	Not reported
Carcinogen:	No
1st Hazard Category:	Not reported
2nd Hazard Category:	Not reported

HMMD UNDERGROUND TANKS:

Tank Number:	Not reported
Tank ID Number:	Not reported
Waste or Product:	Not reported
Tank Contents:	Not reported

HMMD VIOLATIONS:

Inspection Date:	Not reported
Waste Code:	Not reported
Occurrences:	Not reported
Item Number:	Not reported

HMMD WASTE STREAMS:

Inspection Date:	Not reported
Waste Item #:	Not reported
Waste Code:	Not reported
Waste Name:	Not reported
Qnty at Inspection:	Not reported
Quantity String:	Not reported
Annual Qty:	Not reported
Annual Qty String:	Not reported
Measurement Unit:	Not reported
Treatment Method:	Not reported
Storage Method:	Not reported
Haz Waste Hauler:	Not reported
Waste Desc:	Not reported
Carcinogen:	No

MAP FINDINGS

Map ID
 Direction
 Distance
 Distance (ft.)Site

EDR ID Number
 EPA ID Number

Database(s)

KEYSTONE AUTOMOTIVE IND INC (Continued)

1000389766

HAZNET:

Gepaid: CAD982023954
 Contact: Not reported
 Telephone: 0000000000
 Facility Addr2: Not reported
 Mailing Name: Not reported
 Mailing Address: 2060 INDIA ST
 Mailing City,St,Zip: SAN DIEGO, CA 921010000
 Gen County: San Diego
 TSD EPA ID: Not reported
 TSD County: 0
 Waste Category: Not reported
 Disposal Method: Not reported
 Tons: 6.7424
 Facility County: San Diego

SAN DIEGO CO. SAM:

Case Number: H02491-001
 Agency: DEH Site Assessment & Mitigation
Funding: Private - VAP
 FType: Soils Only
 FStatus: 9
 Date: 12/13/1993
 Date Began: 6/13/1989

Case Number: H02491-002
 Agency: DEH Site Assessment & Mitigation
Funding: Private - VAP
 FType: Complaint
 FStatus: 9
 Date: 1/22/1999
 Date Began: 1/20/1999

292

SAN DIEGO PLATING (2)
2060 INDIA STREET
SAN DIEGO, CA 92101

ENVIROSTOR S100203541
N/A

ENVIROSTOR:

Site Type: Historical
 Site Type Detailed: * Historical
 Acres: Not reported
 NPL: NO
 Regulatory Agencies: NONE SPECIFIED
 Lead Agency: NONE SPECIFIED
 Program Manager: Not reported
 Supervisor: * MMONROY
 Division Branch: Cypress
 Facility ID: 37340135
 Site Code: Not reported
 Assembly: 76
 Senate: 39
 Special Program: * RCRA 3012 - Past Haz Waste Disp Inven Site
 Status: Refer: Other Agency
 Status Date: 8/21/1995
 Restricted Use: NO
 Site Mgmt. Req.: NONE SPECIFIED
 Funding: Not reported

MAP FINDINGS

Map ID
 Direction
 Distance
 Distance (ft.)Site

EDR ID Number
 EPA ID Number

Database(s)

SAN DIEGO PLATING (2) (Continued)

S100203541

Latitude: 32.726228257174
 Longitude: -117.169058941035
 APN: NONE SPECIFIED
 Past Use: NONE SPECIFIED
 Potential COC: 10061, 10097, 10119, 10198, 30108, 30153, 30407
 Confirmed COC: NONE SPECIFIED
 Potential Description: NONE SPECIFIED
 Alias Name: CAD064475494
 Alias Type: EPA Identification Number
 Alias Name: 37-34-0138
 Alias Type: Envirostor ID Number
 Alias Name: 37340135
 Alias Type: Envirostor ID Number

Completed Info:
 Completed Area Name: PROJECT WIDE
 Completed Sub Area Name: Not reported
 Completed Document Type: Site Screening
 Completed Date: 1994-11-17 00:00:00
 Comments: CALSITES VALIDATION PROGRAM CONFIRMS NFA FOR DTSC.

Completed Area Name: PROJECT WIDE
 Completed Sub Area Name: Not reported
 Completed Document Type: Preliminary Assessment Report
 Completed Date: 1984-05-10 00:00:00
 Comments: PERMIT(OTHER) BY CITY OF SD WATER UTILITY DEPT, SLDG WASTE: PRETREATMENT/SEWERED; APPROX 2000 GAL/DAY. SOURCE ACT: CITY SEWER DISCH APPLI 1980 - MEDIUM SIZE PLATING OPER. YR OF OPER: 1975-PRESENT. FAC TYPE: WST PRETREATMENT SYSTEM ONSITE. SUBMIT TO EPA PRELIM ASSESS DONE RCRA 3012

Completed Area Name: PROJECT WIDE
 Completed Sub Area Name: Not reported
 Completed Document Type: * Discovery
 Completed Date: 1983-02-15 00:00:00
 Comments: FACILITY IDENTIFIED ID VIA DHS RECORD SEARCH

Future Area Name: Not reported
 Future Sub Area Name: Not reported
 Future Document Type: Not reported
 Future Due Date: Not reported
 Schedule Area Name: Not reported
 Schedule Sub Area Name: Not reported
 Schedule Document Type: Not reported
 Schedule Due Date: Not reported
 Schedule Revised Date: Not reported

293

**SOLAR TURBINES
 2201 HARBOR DR
 SAN DIEGO, CA 92101**

**SLIC S106484213
 N/A**

SLIC:
 Region: STATE
Facility Status: Open - Site Assessment
 Status Date: 1998-06-26 00:00:00
 Global Id: SL209174192
 Lead Agency: SAN DIEGO RWQCB (REGION 9)
 Lead Agency Case Number: Not reported

MAP FINDINGS

Map ID			EDR ID Number
Direction			
Distance			
Distance (ft.)	Site	Database(s)	EPA ID Number

SOLAR TURBINES (Continued)

S106484213

Latitude: 32.727293133
 Longitude: -117.17465
 Case Type: Cleanup Program Site
 Case Worker: TCA
 Local Agency: Not reported
 RB Case Number: 2091700
 File Location: Regional Board
 Potential Media Affected: Surface water, Other Groundwater (uses other than drinking water)
 Potential Contaminants of Concern: Not reported
 Site History: Not reported

[Click here to access the California GeoTracker records for this facility:](#)

294

**BODY BEAUTIFUL CAR WASH INC
 2045 PACIFIC HY
 SAN DIEGO, CA 92101**

LUST S106916005
EMI N/A
SAN DIEGO CO. SAM

LUST:

Region: STATE
 Global Id: T0607301553
 Latitude: 32.725104
 Longitude: -117.1714539
 Case Type: LUST Cleanup Site
 Status: Open - Site Assessment
 Status Date: 2009-08-03 00:00:00
 Lead Agency: SAN DIEGO COUNTY LOP
 Case Worker: WR
 Local Agency: SAN DIEGO COUNTY LOP
 RB Case Number: 9UT2795
 LOC Case Number: H00678-002
 File Location: Local Agency
 Potential Media Affect: Other Groundwater (uses other than drinking water)
 Potential Contaminants of Concern: Gasoline
 Site History: This is a comingled plume involving four seperate cases. All cases are being managed under case #H03575-002, please see this case for all current site specific informaiton. The other three cases are H12116-003, H15338-001, and H000678-002. A UST removal in July of 1992 indicated soil contamination on one of the above listed sites. Historical site assessments have identified the presence of free product and dissolved phase hydrocarbons in groundwater and in soil that has affected the four sites indicated. The groundwater plume extends across four industrial properties: Body Beautiful Car Wash, Fogerty Property, Benton Property, and Luscomb Property. Site assessment activities are ongoing and remediation onsite is expected to begin again in the near future. Please see the Environmental Data tab for additional site specific information.

[Click here to access the California GeoTracker records for this facility:](#)

Region: STATE
 Global Id: T0607302886
 Latitude: 32.725144
 Longitude: -117.17143
 Case Type: LUST Cleanup Site
 Status: Completed - Case Closed
 Status Date: 2008-05-19 00:00:00
 Lead Agency: SAN DIEGO COUNTY LOP
 Case Worker: NS

MAP FINDINGS

Map ID
 Direction
 Distance
 Distance (ft.)Site

EDR ID Number
 EPA ID Number

Database(s)

BODY BEAUTIFUL CAR WASH INC (Continued)

S106916005

Local Agency: SAN DIEGO COUNTY LOP
 RB Case Number: 9UT60
 LOC Case Number: H00678-001
 File Location: Local Agency
 Potential Media Affect: Other Groundwater (uses other than drinking water)
 Potential Contaminants of Concern: Gasoline
 Site History: Not reported

[Click here to access the California GeoTracker records for this facility:](#)

EMI:

Year: 2006
 County Code: 37
 Air Basin: SD
 Facility ID: 3028
 Air District Name: SD
 SIC Code: 7542
 Air District Name: SAN DIEGO COUNTY APCD
 Community Health Air Pollution Info System: Not reported
 Consolidated Emission Reporting Rule: Not reported
 Total Organic Hydrocarbon Gases Tons/Yr: 2.12
 Reactive Organic Gases Tons/Yr: 2.12
 Carbon Monoxide Emissions Tons/Yr: 0
 NOX - Oxides of Nitrogen Tons/Yr: 0
 SOX - Oxides of Sulphur Tons/Yr: 0
 Particulate Matter Tons/Yr: 0
 Part. Matter 10 Micrometers & Smlr Tons/Yr: 0

Year: 2007
 County Code: 37
 Air Basin: SD
 Facility ID: 3028
 Air District Name: SD
 SIC Code: 7542
 Air District Name: SAN DIEGO COUNTY APCD
 Community Health Air Pollution Info System: Not reported
 Consolidated Emission Reporting Rule: Not reported
 Total Organic Hydrocarbon Gases Tons/Yr: 2.12
 Reactive Organic Gases Tons/Yr: 2.12
 Carbon Monoxide Emissions Tons/Yr: 0
 NOX - Oxides of Nitrogen Tons/Yr: 0
 SOX - Oxides of Sulphur Tons/Yr: 0
 Particulate Matter Tons/Yr: 0
 Part. Matter 10 Micrometers & Smlr Tons/Yr: 0

Year: 2007
 County Code: 37
 Air Basin: SD
 Facility ID: 3028
 Air District Name: SD
 SIC Code: 7542
 Air District Name: SAN DIEGO COUNTY APCD
 Community Health Air Pollution Info System: Not reported
 Consolidated Emission Reporting Rule: Not reported
 Total Organic Hydrocarbon Gases Tons/Yr: 2.12
 Reactive Organic Gases Tons/Yr: 2.12
 Carbon Monoxide Emissions Tons/Yr: 0

MAP FINDINGS

Map ID
 Direction
 Distance
 Distance (ft.)Site

EDR ID Number
 EPA ID Number

Database(s)

BODY BEAUTIFUL CAR WASH INC (Continued)

S106916005

NOX - Oxides of Nitrogen Tons/Yr: 0
 SOX - Oxides of Sulphur Tons/Yr: 0
 Particulate Matter Tons/Yr: 0
 Part. Matter 10 Micrometers & Smlr Tons/Yr: 0

SAN DIEGO CO. SAM:

Case Number: H00678-001
 Agency: DEH Site Assessment & Mitigation
Funding: LOP - State Fund
 FType: GW With No Beneficial Use Designation
 FStatus: 9
 Date: 5/19/2008
 Date Began: 9/22/1986

Case Number: H00678-002
 Agency: DEH Site Assessment & Mitigation
Funding: LOP - State Fund
 FType: GW With No Beneficial Use Designation
 FStatus: 7
 Date: 11/25/2002
 Date Began: 10/2/1987

294

BODY BEAUTIFUL CAR WASH INC
2045 PACIFIC HWY
SAN DIEGO, CA 92101

LUST 1000439612
UST N/A
HIST UST
SWEEPS UST
San Diego Co. HMMD
HAZNET

LUST REG 9:

Region: 9
 Status: Remedial action (cleanup) Underway
 Case Number: 9UT2795
 Local Case: H00678-002
 Substance: Unleaded Gasoline
 Qty Leaked: 0
 Abate Method: Not reported
 Local Agency: San Diego
 How Found: Not reported
 How Stopped: Not reported
 Source: Not reported
 Cause: Not reported
 Lead Agency: Local Agency
 Case Type: Other ground water affected
 Date Found: 10/02/1987
 Date Stopped: 10/02/1987
 Confirm Date: 10/02/1987
 Submit Workplan: Not reported
 Prelim Assess: / /
 Desc Pollution: Not reported
 Remed Plan: / /
 Remed Action: 2/6/91
 Began Monitor: Not reported
 Release Date: 10/02/1987
 Enforce Date: 10/5/87
 Closed Date: Not reported
 Enforce Type: SEL

MAP FINDINGS

Map ID
 Direction
 Distance
 Distance (ft.)Site

EDR ID Number
 EPA ID Number

Database(s)

BODY BEAUTIFUL CAR WASH INC (Continued)

1000439612

Pilot Program: LOP
 Basin Number: 908.21
 GW Depth: ~12'
 Beneficial Use: NBNOC
 NPDES Number: Not reported
 Priority: 1B
 File Dispn: File discarded, case closed
 Interim Remedial Actions: Yes
 Cleanup and Abatement order Number: Not reported
 Waste Discharge Requirement Number: Not reported

Region: 9
 Status: Remedial action (cleanup) Underway
 Case Number: 9UT60
 Local Case: H00678-001
 Substance: Gasoline
 Qty Leaked: Not reported
 Abate Method: Not reported
 Local Agency: San Diego
 How Found: Inventory Control
 How Stopped: Not reported
 Source: Piping
 Cause: Unknown
 Lead Agency: Local Agency
 Case Type: Other ground water affected
 Date Found: 09/22/1986
 Date Stopped: 09/22/1986
 Confirm Date: 09/22/1986
 Submit Workplan: Not reported
 Prelim Assess: 02/20/1987
 Desc Pollution: 12/17/92
 Remed Plan: / /
 Remed Action: 2/6/91
 Began Monitor: Not reported
 Release Date: 09/22/1986
 Enforce Date: Not reported
 Closed Date: Not reported
 Enforce Type: Not reported
 Pilot Program: LOP
 Basin Number: 908.21
 GW Depth: ~18'
 Beneficial Use: No Beneficial groundwater use
 NPDES Number: Not reported
 Priority: 2B
 File Dispn: File discarded, case closed
 Interim Remedial Actions: Yes
 Cleanup and Abatement order Number: Not reported
 Waste Discharge Requirement Number: Not reported

UST:

Global ID: 18582
 Latitude: 32.72505
 Longitude: -117.17169

HIST UST:

Region: STATE

MAP FINDINGS

Map ID
 Direction
 Distance
 Distance (ft.)Site

EDR ID Number
 EPA ID Number

Database(s)

BODY BEAUTIFUL CAR WASH INC (Continued)

1000439612

Facility ID: 00000019646
 Facility Type: Gas Station
 Other Type: Not reported
 Total Tanks: 0004
 Contact Name: YOGESH G. MODY
 Telephone: 6192328903
 Owner Name: BODY BEAUTIFUL CAR WASH, INC.
 Owner Address: 2045 PACIFIC HIGHWAY
 Owner City,St,Zip: SAN DIEGO, CA 92101

Tank Num: 001
 Container Num: 4
 Year Installed: 1982
 Tank Capacity: 00006000
 Tank Used for: WASTE
 Type of Fuel: DIESEL
 Tank Construction: Not reported
 Leak Detection: Stock Inventor

Tank Num: 002
 Container Num: 3
 Year Installed: Not reported
 Tank Capacity: 00012000
 Tank Used for: PRODUCT
 Type of Fuel: PREMIUM
 Tank Construction: Not reported
 Leak Detection: Stock Inventor

Tank Num: 003
 Container Num: 2
 Year Installed: Not reported
 Tank Capacity: 00012000
 Tank Used for: PRODUCT
 Type of Fuel: UNLEADED
 Tank Construction: Not reported
 Leak Detection: Stock Inventor

Tank Num: 004
 Container Num: 1
 Year Installed: Not reported
 Tank Capacity: 00012000
 Tank Used for: PRODUCT
 Type of Fuel: REGULAR
 Tank Construction: Not reported
 Leak Detection: Stock Inventor

SWEEPS UST:

Status: A
 Comp Number: 678
 Number: 9
 Board Of Equalization: 44-021578
 Ref Date: Not reported
 Act Date: 06-26-92
 Created Date: 02-29-88
 Tank Status: A
 Owner Tank Id: Not reported
 Swrcb Tank Id: 37-000-000678-000006

MAP FINDINGS

Map ID
 Direction
 Distance
 Distance (ft.)Site

EDR ID Number

Database(s) EPA ID Number

BODY BEAUTIFUL CAR WASH INC (Continued)

1000439612

Actv Date:	Not reported
Capacity:	12000
Tank Use:	M.V. FUEL
Stg:	P
Content:	LEADED
Number Of Tanks:	4
Status:	A
Comp Number:	678
Number:	9
Board Of Equalization:	44-021578
Ref Date:	Not reported
Act Date:	06-26-92
Created Date:	02-29-88
Tank Status:	A
Owner Tank Id:	Not reported
Swrcb Tank Id:	37-000-000678-000007
Actv Date:	Not reported
Capacity:	12000
Tank Use:	M.V. FUEL
Stg:	P
Content:	REG UNLEADED
Number Of Tanks:	Not reported
Status:	A
Comp Number:	678
Number:	9
Board Of Equalization:	44-021578
Ref Date:	Not reported
Act Date:	06-26-92
Created Date:	02-29-88
Tank Status:	A
Owner Tank Id:	Not reported
Swrcb Tank Id:	37-000-000678-000008
Actv Date:	Not reported
Capacity:	12000
Tank Use:	M.V. FUEL
Stg:	P
Content:	OTHER
Number Of Tanks:	Not reported
Status:	A
Comp Number:	678
Number:	9
Board Of Equalization:	44-021578
Ref Date:	Not reported
Act Date:	06-26-92
Created Date:	02-29-88
Tank Status:	A
Owner Tank Id:	Not reported
Swrcb Tank Id:	37-000-000678-000009
Actv Date:	Not reported
Capacity:	12000
Tank Use:	M.V. FUEL
Stg:	P
Content:	REG UNLEADED
Number Of Tanks:	Not reported

MAP FINDINGS

Map ID
 Direction
 Distance
 Distance (ft.)Site

EDR ID Number
 EPA ID Number

Database(s)

BODY BEAUTIFUL CAR WASH INC (Continued)

1000439612

Status: Not reported
 Comp Number: 678
 Number: Not reported
 Board Of Equalization: 44-021578
 Ref Date: Not reported
 Act Date: Not reported
 Created Date: Not reported
 Tank Status: Not reported
 Owner Tank Id: Not reported
 Swrcb Tank Id: 37-000-000678-000001
 Actv Date: Not reported
 Capacity: 6000
 Tank Use: M.V. FUEL
 Stg: WASTE
 Content: OTHER
 Number Of Tanks: 4

Status: Not reported
 Comp Number: 678
 Number: Not reported
 Board Of Equalization: 44-021578
 Ref Date: Not reported
 Act Date: Not reported
 Created Date: Not reported
 Tank Status: Not reported
 Owner Tank Id: Not reported
 Swrcb Tank Id: 37-000-000678-000002
 Actv Date: Not reported
 Capacity: 12000
 Tank Use: M.V. FUEL
 Stg: PRODUCT
 Content: LEADED
 Number Of Tanks: Not reported

Status: Not reported
 Comp Number: 678
 Number: Not reported
 Board Of Equalization: 44-021578
 Ref Date: Not reported
 Act Date: Not reported
 Created Date: Not reported
 Tank Status: Not reported
 Owner Tank Id: Not reported
 Swrcb Tank Id: 37-000-000678-000003
 Actv Date: Not reported
 Capacity: 12000
 Tank Use: M.V. FUEL
 Stg: PRODUCT
 Content: REG UNLEADED
 Number Of Tanks: Not reported

Status: Not reported
 Comp Number: 678
 Number: Not reported
 Board Of Equalization: 44-021578
 Ref Date: Not reported
 Act Date: Not reported

MAP FINDINGS

Map ID
 Direction
 Distance
 Distance (ft.)Site

EDR ID Number

Database(s) EPA ID Number

BODY BEAUTIFUL CAR WASH INC (Continued)

1000439612

Created Date: Not reported
 Tank Status: Not reported
 Owner Tank Id: Not reported
 Swrcb Tank Id: 37-000-000678-000004
 Actv Date: Not reported
 Capacity: 12000
 Tank Use: M.V. FUEL
 Stg: PRODUCT
 Content: LEADED
 Number Of Tanks: Not reported

San Diego Co. HMMD:

Facility ID: 100678
 Inactive Indicator: Active
 Business Code: 6HK28
 SIC: Not reported
 Permit Expiration: Not reported
 Owner: BODY BEAUTIFUL CAR WASH INC
 2nd Name: Not reported
 Mailing Address: 2045 PACIFIC HY
 Mailing City,St,Zip: SAN DIEGO, CA 92101
 Map Code/Business Plan on File: Not reported
 Corporate Code: Not reported
 Fire Dept District: San Diego
 Census Tract Number: 58.00
 EPA ID: CAD981394315
 Gas Station: Not reported
 Inspection Date: 08/05/10
 Reinspection Date: Not reported
 Inspector Name: ZHERRERA
 Violation Notice Issued: Not reported
 Facility Contact: JORGE ISAIAS
 Delinquent Flag: Not Delinquent
 Last Update: 08/30/10
 Last Delinquent Letter: Not reported
 Delinquent Comment: Not reported
 Last Letter Type: Not reported
 Property Owner: PACIFICA 2045 L L C
 Property Address: 1785 HANCOCK ST 100
 Property City,St,Zip: SAN DIEGO, CA 92110
 Tank Owner: BODY BEAUTIFUL CAR WASH INC
 Tank Address: 4282 CAMINO DEL RIO
 Tank City,St,Zip: San Diego, CA 92108
 Business Plan Acceptance Date: Not reported
 Reinspection Date Y2K Compatible: 08/05/11
 Facility Phone: 619-544-7070

HMMD DISCLOSURE INVENTORY:

Item Number: DET
 Chemical Name: DETERGENT (SODIUM HYDROXIDE) CAUSTIC SODA
 Case Number: 1310-72-2
 Quantity Stored At One Time: Not reported
 Quantity Stored at One Time: Not reported
 Annual Quantity String: Not reported
 Annual Quantity String: Not reported
 Measurement Units: Not reported
 Carcinogen: No

MAP FINDINGS

Map ID
 Direction
 Distance
 Distance (ft.)Site

EDR ID Number
 EPA ID Number

Database(s)

BODY BEAUTIFUL CAR WASH INC (Continued)

1000439612

1st Hazard Category: CHRONIC
 2nd Hazard Category: Not reported

Item Number: DIE
 Chemical Name: DIESEL UNDERGROUND TANK 100678 T008
 Case Number: Not reported
 Quantity Stored At One Time: Not reported
 Quantity Stored at One Time: Not reported
 Annual Quantity String: Not reported
 Annual Quantity String: Not reported
 Measurement Units: Not reported
 Carcinogen: No
 1st Hazard Category: FIRE
 2nd Hazard Category: Not reported

Item Number: OXY
 Chemical Name: OXYGEN (2 OXYGEN CYLINDERS)
 Case Number: 7782-44-7
 Quantity Stored At One Time: Not reported
 Quantity Stored at One Time: Not reported
 Annual Quantity String: Not reported
 Annual Quantity String: Not reported
 Measurement Units: Not reported
 Carcinogen: No
 1st Hazard Category: FIRE
 2nd Hazard Category: PRESSURE RELEASE

Item Number: REG
 Chemical Name: REGULAR UNLEADED UNDERGROUND TANK 100678 T006
 Case Number: Not reported
 Quantity Stored At One Time: Not reported
 Quantity Stored at One Time: Not reported
 Annual Quantity String: Not reported
 Annual Quantity String: Not reported
 Measurement Units: Not reported
 Carcinogen: No
 1st Hazard Category: FIRE
 2nd Hazard Category: Not reported

Item Number: REG
 Chemical Name: REGULAR UNLEADED UNDERGROUND TANK 100678 T009
 Case Number: Not reported
 Quantity Stored At One Time: Not reported
 Quantity Stored at One Time: Not reported
 Annual Quantity String: Not reported
 Annual Quantity String: Not reported
 Measurement Units: Not reported
 Carcinogen: No
 1st Hazard Category: FIRE
 2nd Hazard Category: Not reported

Item Number: SUP
 Chemical Name: SUPER UNLEADED UNDERGROUND TANK 100678 T007
 Case Number: Not reported
 Quantity Stored At One Time: Not reported
 Quantity Stored at One Time: Not reported
 Annual Quantity String: Not reported

MAP FINDINGS

Map ID
 Direction
 Distance
 Distance (ft.)Site

EDR ID Number

Database(s) EPA ID Number

BODY BEAUTIFUL CAR WASH INC (Continued)

1000439612

Annual Quantity String:	Not reported
Measurement Units:	Not reported
Carcinogen:	No
1st Hazard Category:	FIRE
2nd Hazard Category:	Not reported

HMMD UNDERGROUND TANKS:

Tank Number:	T001
Tank ID Number:	4
Waste or Product:	6000
Tank Contents:	Not reported

Tank Number:	T002
Tank ID Number:	3
Waste or Product:	12000
Tank Contents:	Not reported

Tank Number:	T003
Tank ID Number:	2
Waste or Product:	12000
Tank Contents:	Not reported

Tank Number:	T004
Tank ID Number:	1
Waste or Product:	12000
Tank Contents:	Not reported

Tank Number:	T006
Tank ID Number:	6, RT4358
Waste or Product:	12000
Tank Contents:	Not reported

Tank Number:	T007
Tank ID Number:	7, RT4358
Waste or Product:	12000
Tank Contents:	Not reported

Tank Number:	T008
Tank ID Number:	8, RT4358
Waste or Product:	12000
Tank Contents:	Not reported

Tank Number:	T009
Tank ID Number:	9, RT4358
Waste or Product:	12000
Tank Contents:	Not reported

HMMD VIOLATIONS:

Inspection Date:	09/30/99
Waste Code:	Not reported
Occurrences:	Not reported
Item Number:	4687

Inspection Date:	09/30/99
Waste Code:	Not reported
Occurrences:	Not reported

MAP FINDINGS

Map ID
 Direction
 Distance
 Distance (ft.)Site

EDR ID Number

Database(s) EPA ID Number

BODY BEAUTIFUL CAR WASH INC (Continued)

1000439612

Item Number:	4688
Inspection Date:	09/30/99
Waste Code:	Not reported
Occurrences:	Not reported
Item Number:	4689
Inspection Date:	08/21/06
Waste Code:	Not reported
Occurrences:	Not reported
Item Number:	7284
Inspection Date:	08/21/06
Waste Code:	Not reported
Occurrences:	Not reported
Item Number:	7285
Inspection Date:	08/21/06
Waste Code:	Not reported
Occurrences:	Not reported
Item Number:	7286
Inspection Date:	08/21/06
Waste Code:	Not reported
Occurrences:	Not reported
Item Number:	7287
Inspection Date:	08/21/06
Waste Code:	Not reported
Occurrences:	Not reported
Item Number:	7288
Inspection Date:	08/21/06
Waste Code:	Not reported
Occurrences:	Not reported
Item Number:	7289
Inspection Date:	08/31/05
Waste Code:	Not reported
Occurrences:	Not reported
Item Number:	9093
Inspection Date:	08/31/05
Waste Code:	Not reported
Occurrences:	Not reported
Item Number:	9094
Inspection Date:	05/03/01
Waste Code:	Not reported
Occurrences:	Not reported
Item Number:	0937
Inspection Date:	08/21/07
Waste Code:	Not reported
Occurrences:	Not reported
Item Number:	4975

MAP FINDINGS

Map ID
 Direction
 Distance
 Distance (ft.)Site

EDR ID Number

Database(s) EPA ID Number

BODY BEAUTIFUL CAR WASH INC (Continued)

1000439612

Inspection Date: 06/18/02
 Waste Code: Not reported
 Occurrences: Not reported
 Item Number: 4582

Inspection Date: 06/18/02
 Waste Code: Not reported
 Occurrences: Not reported
 Item Number: 4583

Inspection Date: 08/18/09
 Waste Code: Not reported
 Occurrences: Not reported
 Item Number: 9691

Inspection Date: 08/18/09
 Waste Code: Not reported
 Occurrences: Not reported
 Item Number: 9692

Inspection Date: 08/15/03
 Waste Code: Not reported
 Occurrences: Not reported
 Item Number: 9193

Inspection Date: 08/15/03
 Waste Code: Not reported
 Occurrences: Not reported
 Item Number: 9194

Inspection Date: 08/15/03
 Waste Code: Not reported
 Occurrences: Not reported
 Item Number: 9195

Inspection Date: 08/15/03
 Waste Code: Not reported
 Occurrences: Not reported
 Item Number: 9196

Inspection Date: 08/15/03
 Waste Code: Not reported
 Occurrences: Not reported
 Item Number: 9197

Inspection Date: 08/15/03
 Waste Code: Not reported
 Occurrences: Not reported
 Item Number: 9198

Inspection Date: 08/15/03
 Waste Code: Not reported
 Occurrences: Not reported
 Item Number: 9199

Inspection Date: 08/15/03
 Waste Code: Not reported

MAP FINDINGS

Map ID
 Direction
 Distance
 Distance (ft.)Site

EDR ID Number

Database(s) EPA ID Number

BODY BEAUTIFUL CAR WASH INC (Continued)

1000439612

Occurrences: Not reported
 Item Number: 9200

Inspection Date: 08/15/03
 Waste Code: Not reported
 Occurrences: Not reported
 Item Number: 9201

Inspection Date: 08/05/10
 Waste Code: Not reported
 Occurrences: Not reported
 Item Number: 6214

Inspection Date: 08/05/10
 Waste Code: Not reported
 Occurrences: Not reported
 Item Number: 6215

Inspection Date: 08/05/10
 Waste Code: Not reported
 Occurrences: Not reported
 Item Number: 6216

Inspection Date: 08/05/10
 Waste Code: Not reported
 Occurrences: Not reported
 Item Number: 6217

Inspection Date: 10/11/04
 Waste Code: Not reported
 Occurrences: Not reported
 Item Number: 1693

Inspection Date: 10/11/04
 Waste Code: Not reported
 Occurrences: Not reported
 Item Number: 1694

Inspection Date: 10/11/04
 Waste Code: Not reported
 Occurrences: Not reported
 Item Number: 1695

Inspection Date: 10/11/04
 Waste Code: Not reported
 Occurrences: Not reported
 Item Number: 1696

Inspection Date: 10/11/04
 Waste Code: Not reported
 Occurrences: Not reported
 Item Number: 1697

HMMD WASTE STREAMS:

Inspection Date: 08/05/10
 Waste Item #: 223
 Waste Code: 223

MAP FINDINGS

Map ID
 Direction
 Distance
 Distance (ft.)Site

EDR ID Number
 EPA ID Number

Database(s)

BODY BEAUTIFUL CAR WASH INC (Continued)

1000439612

Waste Name: UNSPEC OIL CONTAININ
 Qnty at Inspection: 1000
 Quantity String: 1000
 Annual Qty: 1000
 Annual Qty String: 1000
 Measurement Unit: LBS
 Treatment Method: 999 UNKNOWN
 Storage Method: METAL DRUM
 Haz Waste Hauler: 9998 UNKNOWN HAZ WST HAUL
 Waste Desc: CONTAMINATED ABSORBENT
 Carcinogen: No

Inspection Date: 08/05/10
 Waste Item #: 352
 Waste Code: 352
 Waste Name: ORGANIC SOLIDS (OTHE
 Qnty at Inspection: 5
 Quantity String: 5
 Annual Qty: 5
 Annual Qty String: 5
 Measurement Unit: LBS
 Treatment Method: 001 RECYCLE
 Storage Method: CAN
 Haz Waste Hauler: 2570 ALTERNATIVE DISPOSAL
 Waste Desc: GAS FILTERS
 Carcinogen: No

Inspection Date: 08/05/10
 Waste Item #: 888
 Waste Code: 888
 Waste Name: USED OIL FILTERS
 Qnty at Inspection: 5
 Quantity String: 5
 Annual Qty: 5
 Annual Qty String: 5
 Measurement Unit: LBS
 Treatment Method: 888 FILTERS/METAL RE
 Storage Method: CAN
 Haz Waste Hauler: 9998 UNKNOWN HAZ WST HAUL
 Waste Desc: DIESEL FILTERS
 Carcinogen: No

HAZNET:

Gepaid: CAD981394315
 Contact: BODY BEAUTIFUL CAR WASH, INC
 Telephone: 0000000000
 Facility Addr2: Not reported
 Mailing Name: Not reported
 Mailing Address: 4282 CAMINO DEL RIO N
 Mailing City,St,Zip: SAN DIEGO, CA 921082610
 Gen County: San Diego
 TSD EPA ID: CAT080013352
 TSD County: Los Angeles
 Waste Category: Unspecified aqueous solution
 Disposal Method: Recycler
 Tons: 1.5012

MAP FINDINGS

Map ID
 Direction
 Distance
 Distance (ft.)Site

EDR ID Number
 EPA ID Number

Database(s)

BODY BEAUTIFUL CAR WASH INC (Continued)

1000439612

Facility County: San Diego
 Gepaid: CAD981394315
 Contact: BODY BEAUTIFUL CAR WASH, INC
 Telephone: 0000000000
 Facility Addr2: Not reported
 Mailing Name: Not reported
 Mailing Address: 4282 CAMINO DEL RIO N
 Mailing City,St,Zip: SAN DIEGO, CA 921082610
 Gen County: San Diego
 TSD EPA ID: CAT080013352
 TSD County: Los Angeles
 Waste Category: Unspecified oil-containing waste
 Disposal Method: Recycler
 Tons: .8340
 Facility County: San Diego

Gepaid: CAD981394315
 Contact: BODY BEAUTIFUL CAR WASH, INC
 Telephone: 0000000000
 Facility Addr2: Not reported
 Mailing Name: Not reported
 Mailing Address: 4282 CAMINO DEL RIO N
 Mailing City,St,Zip: SAN DIEGO, CA 921082610
 Gen County: San Diego
 TSD EPA ID: CAD000088252
 TSD County: Los Angeles
 Waste Category: Other organic solids
 Disposal Method: Transfer Station
 Tons: .4568
 Facility County: San Diego

Gepaid: CAD981394315
 Contact: R STOWERS SR CFO
 Telephone: 6192328903
 Facility Addr2: Not reported
 Mailing Name: Not reported
 Mailing Address: 4282 CAMINO DEL RIO N
 Mailing City,St,Zip: SAN DIEGO, CA 921082610
 Gen County: San Diego
 TSD EPA ID: CAD980884183
 TSD County: Sacramento
 Waste Category: Waste oil and mixed oil
 Disposal Method: Not reported
 Tons: Not reported
 Facility County: San Diego

Gepaid: CAD981394315
 Contact: R STOWERS SR CFO
 Telephone: 6192328903
 Facility Addr2: Not reported
 Mailing Name: Not reported
 Mailing Address: 4282 CAMINO DEL RIO N
 Mailing City,St,Zip: SAN DIEGO, CA 921082610
 Gen County: San Diego
 TSD EPA ID: NVT330010000
 TSD County: 99

MAP FINDINGS

Map ID
 Direction
 Distance
 Distance (ft.)Site

EDR ID Number
 EPA ID Number

Database(s)

BODY BEAUTIFUL CAR WASH INC (Continued)

1000439612

Waste Category: Other organic solids
 Disposal Method: H132
 Tons: 0.125
 Facility County: San Diego

[Click this hyperlink](#) while viewing on your computer to access 15 additional CA_HAZNET: record(s) in the EDR Site Report.

**294 BODY BEAUTIFUL CAR WASH. I
 2045 PACIFIC
 SAN DIEGO, CA 92101**

**HIST CORTESE S100725407
 N/A**

CORTESE:
 Region: CORTESE
 Facility County Code: 37
 Reg By: LTNKA
 Reg Id: 9UT2795

 Region: CORTESE
 Facility County Code: 37
 Reg By: LTNKA
 Reg Id: 9UT60

**294 UNOCAL SERV STATION #3299
 2070 PACIFIC HY
 SAN DIEGO, CA 92101**

**SLIC S105692395
 SAN DIEGO CO. SAM N/A**

SLIC:
 Region: STATE
Facility Status: Completed - Case Closed
 Status Date: 1989-07-17 00:00:00
 Global Id: T0608112592
 Lead Agency: SAN DIEGO COUNTY LOP
 Lead Agency Case Number: H04650-001
 Latitude: 32.725284
 Longitude: -117.171932
 Case Type: Cleanup Program Site
 Case Worker: MV
 Local Agency: Not reported
 RB Case Number: Not reported
 File Location: Local Agency
 Potential Media Affected: Under Investigation
 Potential Contaminants of Concern: Gasoline
 Site History: Not reported

Click here to access the California GeoTracker records for this facility:

SAN DIEGO CO. SAM:
 Case Number: H04650-001
 Agency: DEH Site Assessment & Mitigation
Funding: Non Billable
 FType: Failed Integrity Test
 FStatus: 9
 Date: 7/17/1989
 Date Began: 11/9/1989

MAP FINDINGS

Map ID
 Direction
 Distance
 Distance (ft.)Site

EDR ID Number
 Database(s)
 EPA ID Number

294 **FOGERTY PETROLEUM**
946 HAWTHORNE ST W
SAN DIEGO, CA 92101

LUST **S105033104**
HAZNET **N/A**

HAZNET:
 Gepaid: CAL000081461
 Contact: DALE MAHAN
 Telephone: 6192345119
 Facility Addr2: Not reported
 Mailing Name: Not reported
 Mailing Address: 946 W HAWTHORN ST
 Mailing City,St,Zip: SAN DIEGO, CA 921011720
 Gen County: San Diego
 TSD EPA ID: CAT080013352
 TSD County: Los Angeles
 Waste Category: Unspecified aqueous solution
 Disposal Method: Recycler
 Tons: .9174
 Facility County: San Diego

Gepaid: CAL000081461
 Contact: DALE MAHAN
 Telephone: 6192345119
 Facility Addr2: Not reported
 Mailing Name: Not reported
 Mailing Address: 946 W HAWTHORN ST
 Mailing City,St,Zip: SAN DIEGO, CA 921011720
 Gen County: San Diego
 TSD EPA ID: CAT080013352
 TSD County: Los Angeles
 Waste Category: Unspecified aqueous solution
 Disposal Method: Not reported
 Tons: .4503
 Facility County: San Diego

295 **STEINER CORPORATION**
705 W GRAPE ST
SAN DIEGO, CA 92101

HIST CORTESE **U001572611**
LUST **N/A**
SLIC
HIST UST
SWEEPS UST
DRYCLEANERS
San Diego Co. HMMD
SAN DIEGO CO. SAM

CORTESE:
 Region: CORTESE
 Facility County Code: 37
 Reg By: LTNKA
 Reg Id: 9UT2374

Region: CORTESE
 Facility County Code: 37
 Reg By: LTNKA
 Reg Id: 9UT523

LUST:
 Region: STATE
 Global Id: T0607301142
 Latitude: 32.7252764

MAP FINDINGS

Map ID
 Direction
 Distance
 Distance (ft.)Site

EDR ID Number
 EPA ID Number

Database(s)

STEINER CORPORATION (Continued)

U001572611

Longitude: -117.1694275
 Case Type: LUST Cleanup Site
 Status: Completed - Case Closed
 Status Date: 1994-11-03 00:00:00
 Lead Agency: SAN DIEGO COUNTY LOP
 Case Worker: MV
 Local Agency: Not reported
 RB Case Number: 9UT2374
 LOC Case Number: H00361-002
 File Location: Local Agency
 Potential Media Affect: Soil
 Potential Contaminants of Concern: Diesel
 Site History: Not reported

[Click here to access the California GeoTracker records for this facility:](#)

LUST REG 9:

Region: 9
 Status: Case Closed
 Case Number: 9UT2374
 Local Case: H00361-002
 Substance: Diesel
 Qty Leaked: Not reported
 Abate Method: Not reported
 Local Agency: San Diego
 How Found: Other Means
 How Stopped: Other Means
 Source: Unknown
 Cause: Unknown
 Lead Agency: Local Agency
 Case Type: Other ground water affected
 Date Found: 06/17/1991
 Date Stopped: / /
 Confirm Date: 06/17/1991
 Submit Workplan: Not reported
 Prelim Assess: 06/17/1991
 Desc Pollution: Not reported
 Remed Plan: / /
 Remed Action: Not reported
 Began Monitor: Not reported
 Release Date: 06/17/1991
 Enforce Date: Not reported
 Closed Date: 11/3/94
 Enforce Type: Not reported
 Pilot Program: LOP
 Basin Number: 908.21
 GW Depth: >30'
 Beneficial Use: NBNOC
 NPDES Number: Not reported
 Priority: 2B
 File Dispn: File discarded, case closed
 Interim Remedial Actions: No
 Cleanup and Abatement order Number: Not reported
 Waste Discharge Requirement Number: Not reported

Region: 9
 Status: Case Closed

MAP FINDINGS

Map ID
 Direction
 Distance
 Distance (ft.)Site

EDR ID Number
 EPA ID Number

Database(s)

STEINER CORPORATION (Continued)

U001572611

Case Number: 9UT523
 Local Case: H00361-001
 Substance: 0
 Qty Leaked: 0
 Abate Method: Not reported
 Local Agency: San Diego
 How Found: Tank Closure
 How Stopped: Close Tank
 Source: Tank
 Cause: Corrosion
 Lead Agency: Local Agency
 Case Type: Soil only
 Date Found: 07/18/1986
 Date Stopped: / /
 Confirm Date: / /
 Submit Workplan: Not reported
 Prelim Assess: / /
 Desc Pollution: Not reported
 Remed Plan: / /
 Remed Action: Not reported
 Began Monitor: Not reported
 Release Date: 07/18/1986
 Enforce Date: Not reported
 Closed Date: 12/16/86
 Enforce Type: Not reported
 Pilot Program: LOP
 Basin Number: 908.20
 GW Depth: >8FT
 Beneficial Use: Not reported
 NPDES Number: Not reported
 Priority: Low priority. Priority ranking can change over time.
 File Dispn: File discarded, case closed
 Interim Remedial Actions: Yes
 Cleanup and Abatement order Number: Not reported
 Waste Discharge Requirement Number: Not reported

SLIC:

Region: STATE
Facility Status: Completed - Case Closed
 Status Date: 1986-12-16 00:00:00
 Global Id: T0607302818
 Lead Agency: SAN DIEGO COUNTY LOP
 Lead Agency Case Number: H00361-001
 Latitude: 32.7252764
 Longitude: -117.1694275
 Case Type: Cleanup Program Site
 Case Worker: JF
 Local Agency: Not reported
 RB Case Number: 9UT523
 File Location: Local Agency
 Potential Media Affected: Soil
 Potential Contaminants of Concern: Diesel
 Site History: Not reported

Click here to access the California GeoTracker records for this facility:

MAP FINDINGS

Map ID
 Direction
 Distance
 Distance (ft.)Site

EDR ID Number

Database(s) EPA ID Number

STEINER CORPORATION (Continued)

U001572611

HIST UST:

Region: STATE
 Facility ID: 00000067438
 Facility Type: Other
 Other Type: LINEN SUPPLY
 Total Tanks: 0002
 Contact Name: Not reported
 Telephone: 6192347291
 Owner Name: STEINER CORPORATION
 Owner Address: 705 WEST GRAPE ST.
 Owner City,St,Zip: SAN DIEGO, CA 92101

Tank Num: 001
 Container Num: 1
 Year Installed: Not reported
 Tank Capacity: 00005000
 Tank Used for: WASTE
 Type of Fuel: 4
 Tank Construction: Unkown inches
 Leak Detection: None

Tank Num: 002
 Container Num: 2
 Year Installed: Not reported
 Tank Capacity: 00001000
 Tank Used for: PRODUCT
 Type of Fuel: REGULAR
 Tank Construction: Not reported
 Leak Detection: None

SWEEPS UST:

Status: A
 Comp Number: 361
 Number: 9
 Board Of Equalization: 44-021557
 Ref Date: Not reported
 Act Date: 06-26-92
 Created Date: 02-29-88
 Tank Status: Not reported
 Owner Tank Id: Not reported
 Swrcb Tank Id: Not reported
 Actv Date: Not reported
 Capacity: Not reported
 Tank Use: Not reported
 Stg: Not reported
 Content: Not reported
 Number Of Tanks: Not reported

DRYCLEANERS:

EPA Id: CAL000114825
 NAICS Code: 812331
 NAICS Description: Linen Supply
 SIC Code: 7219
 SIC Description: Laundry and Garment Services, NEC (diaper service)
 Create Date: 11/17/1993
 Facility Active: Yes

MAP FINDINGS

Map ID
 Direction
 Distance
 Distance (ft.)Site

EDR ID Number
 EPA ID Number

Database(s)

STEINER CORPORATION (Continued)

U001572611

Inactive Date: Not reported
 Facility Addr2: Not reported
 Mailing Name: Not reported
 Mailing Address: PO BOX 122671
 Mailing Address 2: Not reported
 Mailing State: CA
 Mailing Zip: 921120000
 Region Code: 4
 Owner Name: STEINER CORPORATION
 Owner Address: 505 E SOUTH TEMPLE
 Owner Address 2: Not reported
 Owner Telephone: 8013288831
 Contact Name: BALTAZAR ACOSTA/CHIEF ENGINEER
 Contact Address: 705 W GRAPE ST
 Contact Address 2: Not reported
 Contact Telephone: 6192347291

San Diego Co. HMMMD:

Facility ID: 100361
 Inactive Indicator: Active
 Business Code: 6HK54
 SIC: Not reported
 Permit Expiration: Not reported
 Owner: STEINER CORPORATION
 2nd Name: Not reported
 Mailing Address: 505 EAST SOUTH TEMPL
 Mailing City,St,Zip: SALT LAKE CITY, UT 84102
 Map Code/Business Plan on File: Not reported
 Corporate Code: Not reported
 Fire Dept District: San Diego
 Census Tract Number: 58.00
 EPA ID: CAL000114825
 Gas Station: Not reported
 Inspection Date: 09/12/08
 Reinspection Date: Not reported
 Inspector Name: SANDERSO
 Violation Notice Issued: Not reported
 Facility Contact: ALEXANDER 'BARNEY' RAMOS
 Delinquent Flag: Not Delinquent
 Last Update: 08/30/10
 Last Delinquent Letter: Not reported
 Delinquent Comment: Not reported
 Last Letter Type: Not reported
 Property Owner: STEINER AMERICAN CORP
 Property Address: P O BOX 2317
 Property City,St,Zip: SALT LAKE CITY, UT 84110
 Tank Owner: STEINER CORP
 Tank Address: 705 W GRAPE ST
 Tank City,St,Zip: San Diego, CA 92101
 Business Plan Acceptance Date: Not reported
 Reinspection Date Y2K Compatible: 03/12/10
 Facility Phone: 619-234-7291

HMMMD DISCLOSURE INVENTORY:

Item Number: ARG
 Chemical Name: ARGON AND CARBON DIOXIDE BLEND
 Case Number: 7440-37-1

MAP FINDINGS

Map ID
 Direction
 Distance
 Distance (ft.)Site

EDR ID Number
 EPA ID Number

Database(s)

STEINER CORPORATION (Continued)

U001572611

Quantity Stored At One Time: Not reported
 Quantity Stored at One Time: Not reported
 Annual Quantity String: Not reported
 Annual Quantity String: Not reported
 Measurement Units: Not reported
 Carcinogen: No
 1st Hazard Category: PRESSURE RELEASE
 2nd Hazard Category: ACUTE

Item Number: CAL
 Chemical Name: CAL-AQUA 1080-30 SODIUM HYDROXIDE
 Case Number: MIXTURE
 Quantity Stored At One Time: Not reported
 Quantity Stored at One Time: Not reported
 Annual Quantity String: Not reported
 Annual Quantity String: Not reported
 Measurement Units: Not reported
 Carcinogen: No
 1st Hazard Category: ACUTE
 2nd Hazard Category: CHRONIC

Item Number: CAL
 Chemical Name: CAL-AQUA 3050-55 DIETHYL AMINO ETHANOL
 Case Number: MIXTURE
 Quantity Stored At One Time: Not reported
 Quantity Stored at One Time: Not reported
 Annual Quantity String: Not reported
 Annual Quantity String: Not reported
 Measurement Units: Not reported
 Carcinogen: No
 1st Hazard Category: ACUTE
 2nd Hazard Category: CHRONIC

Item Number: DET
 Chemical Name: DETERGENT
 Case Number: Not reported
 Quantity Stored At One Time: Not reported
 Quantity Stored at One Time: Not reported
 Annual Quantity String: Not reported
 Annual Quantity String: Not reported
 Measurement Units: Not reported
 Carcinogen: No
 1st Hazard Category: Not reported
 2nd Hazard Category: Not reported

Item Number: HYD
 Chemical Name: HYDROFLUOSILICIC ACID: REDUCE
 Case Number: 16961-83-4
 Quantity Stored At One Time: Not reported
 Quantity Stored at One Time: Not reported
 Annual Quantity String: Not reported
 Annual Quantity String: Not reported
 Measurement Units: Not reported
 Carcinogen: No
 1st Hazard Category: ACUTE
 2nd Hazard Category: Not reported

MAP FINDINGS

Map ID
 Direction
 Distance
 Distance (ft.)Site

EDR ID Number

Database(s) EPA ID Number

STEINER CORPORATION (Continued)

U001572611

Item Number: ISO
 Chemical Name: ISOPROPANOL: LIQUID SOFTEN-IT
 Case Number: 67-63-0
 Quantity Stored At One Time: Not reported
 Quantity Stored at One Time: Not reported
 Annual Quantity String: Not reported
 Annual Quantity String: Not reported
 Measurement Units: Not reported
 Carcinogen: No
 1st Hazard Category: ACUTE
 2nd Hazard Category: Not reported

Item Number: MIL
 Chemical Name: MILDUPRUF
 Case Number: MIXTURE
 Quantity Stored At One Time: Not reported
 Quantity Stored at One Time: Not reported
 Annual Quantity String: Not reported
 Annual Quantity String: Not reported
 Measurement Units: Not reported
 Carcinogen: No
 1st Hazard Category: ACUTE
 2nd Hazard Category: CHRONIC

Item Number: OIL
 Chemical Name: OIL: MOTOR HYDRAULIC
 Case Number: 8002-05-9
 Quantity Stored At One Time: Not reported
 Quantity Stored at One Time: Not reported
 Annual Quantity String: Not reported
 Annual Quantity String: Not reported
 Measurement Units: Not reported
 Carcinogen: No
 1st Hazard Category: FIRE
 2nd Hazard Category: CHRONIC

Item Number: OXY
 Chemical Name: OXYGEN
 Case Number: 7782-44-7
 Quantity Stored At One Time: Not reported
 Quantity Stored at One Time: Not reported
 Annual Quantity String: Not reported
 Annual Quantity String: Not reported
 Measurement Units: Not reported
 Carcinogen: No
 1st Hazard Category: FIRE
 2nd Hazard Category: PRESSURE RELEASE

Item Number: PRO
 Chemical Name: PROPANE
 Case Number: 74-98-6
 Quantity Stored At One Time: Not reported
 Quantity Stored at One Time: Not reported
 Annual Quantity String: Not reported
 Annual Quantity String: Not reported
 Measurement Units: Not reported
 Carcinogen: No

MAP FINDINGS

Map ID
 Direction
 Distance
 Distance (ft.)Site

EDR ID Number
 EPA ID Number

Database(s)

STEINER CORPORATION (Continued)

U001572611

1st Hazard Category: FIRE
 2nd Hazard Category: PRESSURE RELEASE

Item Number: SOD
 Chemical Name: SODIUM HYDROXIDE, DOBERALK LIQUID BUILDER
 Case Number: 1310-73-2
 Quantity Stored At One Time: Not reported
 Quantity Stored at One Time: Not reported
 Annual Quantity String: Not reported
 Annual Quantity String: Not reported
 Measurement Units: Not reported
 Carcinogen: No
 1st Hazard Category: ACUTE
 2nd Hazard Category: Not reported

Item Number: SOD
 Chemical Name: SODIUM HYPOCHLORITE; BLEACH (QUID)
 Case Number: 7681-52-9
 Quantity Stored At One Time: Not reported
 Quantity Stored at One Time: Not reported
 Annual Quantity String: Not reported
 Annual Quantity String: Not reported
 Measurement Units: Not reported
 Carcinogen: No
 1st Hazard Category: ACUTE
 2nd Hazard Category: Not reported

Item Number: SOD
 Chemical Name: SODIUM THIOSULFATE: BANNISH
 Case Number: 7772-98-7
 Quantity Stored At One Time: Not reported
 Quantity Stored at One Time: Not reported
 Annual Quantity String: Not reported
 Annual Quantity String: Not reported
 Measurement Units: Not reported
 Carcinogen: No
 1st Hazard Category: ACUTE
 2nd Hazard Category: Not reported

HMMD UNDERGROUND TANKS:

Tank Number: T001
 Tank ID Number: AT0321-1
 Waste or Product: 1000
 Tank Contents: Not reported

Tank Number: T002
 Tank ID Number: 10
 Waste or Product: 5000
 Tank Contents: Not reported

Tank Number: T003
 Tank ID Number: 3
 Waste or Product: 5000
 Tank Contents: Not reported

HMMD VIOLATIONS:

MAP FINDINGS

Map ID
 Direction
 Distance
 Distance (ft.)Site

EDR ID Number

Database(s) EPA ID Number

STEINER CORPORATION (Continued)

U001572611

Inspection Date: 08/21/01
 Waste Code: Not reported
 Occurrences: Not reported
 Item Number: 4533

Inspection Date: 08/21/01
 Waste Code: Not reported
 Occurrences: Not reported
 Item Number: 4534

Inspection Date: 08/21/01
 Waste Code: Not reported
 Occurrences: Not reported
 Item Number: 4535

Inspection Date: 08/18/98
 Waste Code: Not reported
 Occurrences: Not reported
 Item Number: 2643

Inspection Date: 08/18/98
 Waste Code: Not reported
 Occurrences: Not reported
 Item Number: 2644

Inspection Date: 08/18/98
 Waste Code: Not reported
 Occurrences: Not reported
 Item Number: 2645

HMMD WASTE STREAMS:

Inspection Date: 09/12/08
 Waste Item #: 221
 Waste Code: 221
 Waste Name: WASTE OIL & MIXED OI
 Qnty at Inspection: 165
 Quantity String: 165
 Annual Qty: 120
 Annual Qty String: 120
 Measurement Unit: GAL
 Treatment Method: 001 RECYCLE
 Storage Method: PLASTIC DRUM
 Haz Waste Hauler: 0015 ASBURY ENVIR. SERVIC
 Waste Desc: ASBURY ENV.
 Carcinogen: No

SAN DIEGO CO. SAM:

Case Number: H00361-001
 Agency: DEH Site Assessment & Mitigation
Funding: Private - VAP
 FType: Soils Only
 FStatus: 9
 Date: 12/16/1986
 Date Began: 7/18/1986

MAP FINDINGS

Map ID
 Direction
 Distance
 Distance (ft.)Site

EDR ID Number
 EPA ID Number

Database(s)

STEINER CORPORATION (Continued)

U001572611

Case Number: H00361-002
 Agency: DEH Site Assessment & Mitigation
Funding: LOP - Federal Fund
 FType: Soils Only
 FStatus: 9
 Date: 11/3/1994
 Date Began: 6/4/1991

295 **STEINER CORPORATION**
705 GRAPE ST W
SAN DIEGO, CA 92101

LUST S105036476
N/A

296 **JACKSON & BLANC**
1970 COLUMBIA ST
SAN DIEGO, CA 92101

LUST S105035366
SLIC N/A
SWEEPS UST
San Diego Co. HMMD
HAZNET
SAN DIEGO CO. SAM

SLIC:

Region: STATE
Facility Status: Completed - Case Closed
 Status Date: 1987-01-12 00:00:00
 Global Id: T0607301035
 Lead Agency: SAN DIEGO COUNTY LOP
 Lead Agency Case Number: H21027-001
 Latitude: 32.725212
 Longitude: -117.16827
 Case Type: Cleanup Program Site
 Case Worker: VC
 Local Agency: Not reported
 RB Case Number: 9UT227
 File Location: Local Agency
 Potential Media Affected: Not reported
 Potential Contaminants of Concern: Not reported
 Site History: Not reported

Click here to access the California GeoTracker records for this facility:

Region: STATE
Facility Status: Completed - Case Closed
 Status Date: 2001-11-28 00:00:00
 Global Id: T0608171999
 Lead Agency: SAN DIEGO COUNTY LOP
 Lead Agency Case Number: H21027-002
 Latitude: 32.725211
 Longitude: -117.16827
 Case Type: Cleanup Program Site
 Case Worker: LA
 Local Agency: SAN DIEGO COUNTY LOP
 RB Case Number: Not reported
 File Location: Local Agency
 Potential Media Affected: Other Groundwater (uses other than drinking water)
 Potential Contaminants of Concern: * Chlorinated Hydrocarbons

MAP FINDINGS

Map ID
 Direction
 Distance
 Distance (ft.)Site

EDR ID Number
 EPA ID Number

Database(s)

JACKSON & BLANC (Continued)

S105035366

Site History: Not reported

[Click here to access the California GeoTracker records for this facility:](#)

SWEEPS UST:

Status: A
 Comp Number: 21027
 Number: 9
 Board Of Equalization: 44-021884
 Ref Date: Not reported
 Act Date: 06-26-92
 Created Date: 02-29-88
 Tank Status: Not reported
 Owner Tank Id: Not reported
 Swrcb Tank Id: Not reported
 Actv Date: Not reported
 Capacity: Not reported
 Tank Use: Not reported
 Stg: Not reported
 Content: Not reported
 Number Of Tanks: Not reported

Status: Not reported
 Comp Number: 21027
 Number: Not reported
 Board Of Equalization: 44-021884
 Ref Date: Not reported
 Act Date: Not reported
 Created Date: Not reported
 Tank Status: Not reported
 Owner Tank Id: Not reported
 Swrcb Tank Id: 37-000-021027-000001
 Actv Date: Not reported
 Capacity: 1000
 Tank Use: M.V. FUEL
 Stg: PRODUCT
 Content: REG UNLEADED
 Number Of Tanks: 1

San Diego Co. HMMD:

Facility ID: 121027
 Inactive Indicator: Active
 Business Code: 6HK70
 SIC: Not reported
 Permit Expiration: Not reported
 Owner: KIRK JACKSON
 2nd Name: Not reported
 Mailing Address: P O BOX 81426
 Mailing City,St,Zip: SAN DIEGO, CA 92138
 Map Code/Business Plan on File: Not reported
 Corporate Code: Not reported
 Fire Dept District: San Diego
 Census Tract Number: 58.00
 EPA ID: CAL000121925
 Gas Station: Not reported
 Inspection Date: 12/06/00

MAP FINDINGS

Map ID
 Direction
 Distance
 Distance (ft.)Site

EDR ID Number
 EPA ID Number

Database(s)

JACKSON & BLANC (Continued)

S105035366

Reinspection Date: Not reported
 Inspector Name: LEGACY
 Violation Notice Issued: Not reported
 Facility Contact: LARRY WILLIAMS
 Delinquent Flag: Not Delinquent
 Last Update: 08/30/10
 Last Delinquent Letter: Not reported
 Delinquent Comment: Not reported
 Last Letter Type: Not reported
 Property Owner: SANDCOR HARBORSIDE L L C
 Property Address: C/O INTRACORP
 Property City,St,Zip: 92101
 Tank Owner: JACKSON & BLANC
 Tank Address: P O BOX 81426
 Tank City,St,Zip: San Diego, CA 92138
 Business Plan Acceptance Date: Not reported
 Reinspection Date Y2K Compatible: Not reported
 Facility Phone: 619-685-3820

HMMD DISCLOSURE INVENTORY:

Item Number: Not reported
 Chemical Name: Not reported
 Case Number: Not reported
 Quantity Stored At One Time: Not reported
 Quantity Stored at One Time: Not reported
 Annual Quantity String: Not reported
 Annual Quantity String: Not reported
 Measurement Units: Not reported
 Carcinogen: No
 1st Hazard Category: Not reported
 2nd Hazard Category: Not reported

HMMD UNDERGROUND TANKS:

Tank Number: T001
 Tank ID Number: Not reported
 Waste or Product: 1000
 Tank Contents: Not reported

HMMD VIOLATIONS:

Inspection Date: 12/06/00
 Waste Code: Not reported
 Occurrences: Not reported
 Item Number: 5945

Inspection Date: 12/06/00
 Waste Code: Not reported
 Occurrences: Not reported
 Item Number: 5946

Inspection Date: 12/06/00
 Waste Code: Not reported
 Occurrences: Not reported
 Item Number: 5947

Inspection Date: 12/06/00
 Waste Code: Not reported
 Occurrences: Not reported

MAP FINDINGS

Map ID
 Direction
 Distance
 Distance (ft.)Site

EDR ID Number

Database(s) EPA ID Number

JACKSON & BLANC (Continued)

S105035366

Item Number: 5948
 Inspection Date: 12/06/00
 Waste Code: Not reported
 Occurrences: Not reported
 Item Number: 5949

HMMD WASTE STREAMS:

Inspection Date: Not reported
 Waste Item #: Not reported
 Waste Code: Not reported
 Waste Name: Not reported
 Qnty at Inspection: Not reported
 Quantity String: Not reported
 Annual Qty: Not reported
 Annual Qty String: Not reported
 Measurement Unit: Not reported
 Treatment Method: Not reported
 Storage Method: Not reported
 Haz Waste Hauler: Not reported
 Waste Desc: Not reported
 Carcinogen: No

HAZNET:

Gepaid: CAL000121925
 Contact: JACKSON & BLANC
 Telephone: 6192361121
 Facility Addr2: Not reported
 Mailing Name: Not reported
 Mailing Address: 1970 COLUMBIA ST
 Mailing City,St,Zip: SAN DIEGO, CA 921012202
 Gen County: San Diego
 TSD EPA ID: AZD049318009
 TSD County: 99
 Waste Category: Liquids with halogenated organic compounds > 1000 mg/l
 Disposal Method: Recycler
 Tons: .4587
 Facility County: San Diego

Gepaid: CAL000121925
 Contact: JACKSON & BLANC
 Telephone: 6192361121
 Facility Addr2: Not reported
 Mailing Name: Not reported
 Mailing Address: 1970 COLUMBIA ST
 Mailing City,St,Zip: SAN DIEGO, CA 921012202
 Gen County: San Diego
 TSD EPA ID: CAD050806850
 TSD County: Los Angeles
 Waste Category: Waste oil and mixed oil
 Disposal Method: Transfer Station
 Tons: .4075
 Facility County: San Diego

Gepaid: CAL000121925

MAP FINDINGS

Map ID
 Direction
 Distance
 Distance (ft.)Site

EDR ID Number
 EPA ID Number

Database(s)

JACKSON & BLANC (Continued)

S105035366

Contact: JACKSON & BLANC
 Telephone: 6192361121
 Facility Addr2: Not reported
 Mailing Name: Not reported
 Mailing Address: 1970 COLUMBIA ST
 Mailing City,St,Zip: SAN DIEGO, CA 921012202
 Gen County: San Diego
 TSD EPA ID: CAD982321879
 TSD County: Stanislaus
 Waste Category: Photochemicals/photoprocessing waste
 Disposal Method: Not reported
 Tons: .0625
 Facility County: San Diego

Gepaid: CAL000121925
 Contact: JACKSON & BLANC
 Telephone: 6192361121
 Facility Addr2: Not reported
 Mailing Name: Not reported
 Mailing Address: 1970 COLUMBIA ST
 Mailing City,St,Zip: SAN DIEGO, CA 921012202
 Gen County: San Diego
 TSD EPA ID: CAT080010101
 TSD County: San Diego
 Waste Category: Liquids with halogenated organic compounds > 1000 mg/l
 Disposal Method: Transfer Station
 Tons: .4587
 Facility County: San Diego

Gepaid: CAL000121925
 Contact: ARTHUR AGUINALDO DEPT SUPV
 Telephone: 6192361121
 Facility Addr2: Not reported
 Mailing Name: Not reported
 Mailing Address: 7929 ARJONS RD
 Mailing City,St,Zip: SAN DIEGO, CA 921260000
 Gen County: San Diego
 TSD EPA ID: CAD099452708
 TSD County: Los Angeles
 Waste Category: Waste oil and mixed oil
 Disposal Method: Recycler
 Tons: 0.33
 Facility County: Not reported

[Click this hyperlink](#) while viewing on your computer to access 22 additional CA_HAZNET: record(s) in the EDR Site Report.

SAN DIEGO CO. SAM:

Case Number: H21027-001
 Agency: DEH Site Assessment & Mitigation
Funding: Private - VAP
 FType: Soils Only
 FStatus: 9
 Date: 1/12/1987
 Date Began: 12/8/1986

Case Number: H21027-002

MAP FINDINGS

Map ID
 Direction
 Distance
 Distance (ft.)Site

EDR ID Number
 EPA ID Number

Database(s)

JACKSON & BLANC (Continued)

S105035366

Agency: DEH Site Assessment & Mitigation
Funding: Private - VAP
 FType: GW With No Beneficial Use Designation
 FStatus: 9
 Date: 11/28/2001
 Date Began: 9/17/2001

296

**JACKSON & BLANC
 1970 COLUMBIA ST
 SAN DIEGO, CA 92101**

**HIST CORTESE
 HIST UST**

**U001572572
 N/A**

CORTESE:

Region: CORTESE
 Facility County Code: 37
 Reg By: LTNKA
 Reg Id: 9UT227

HIST UST:

Region: STATE
 Facility ID: 00000048367
 Facility Type: Other
 Other Type: AIR CONDITIONING CO.
 Total Tanks: 0001
 Contact Name: HAROLD BRONSON
 Telephone: 6192361121
 Owner Name: JACKSON & BLANC
 Owner Address: 1970 COLUMBIA STREET
 Owner City,St,Zip: SAN DIEGO, CA 92101

Tank Num: 001
 Container Num: G-1
 Year Installed: Not reported
 Tank Capacity: 00001200
 Tank Used for: PRODUCT
 Type of Fuel: UNLEADED
 Tank Construction: Not reported
 Leak Detection: Stock Inventor

297

**METRO VOLKSWAGEN
 1954 KETTNER BLVD
 SAN DIEGO, CA 92101**

**SLIC
 SWEEPS UST
 San Diego Co. HMMD**

**S106061012
 N/A**

SLIC:

Region: STATE
Facility Status: Open - Site Assessment
 Status Date: 2006-03-07 00:00:00
 Global Id: T06019726480
 Lead Agency: SAN DIEGO COUNTY LOP
 Lead Agency Case Number: H12938-001
 Latitude: 32.72451
 Longitude: -117.170026
 Case Type: Cleanup Program Site
 Case Worker: CF
 Local Agency: SAN DIEGO COUNTY LOP
 RB Case Number: Not reported
 File Location: Local Agency

MAP FINDINGS

Map ID
 Direction
 Distance
 Distance (ft.)Site

EDR ID Number
 EPA ID Number

Database(s)

METRO VOLKSWAGEN (Continued)

S106061012

Potential Media Affected: Not reported
 Potential Contaminants of Concern: Not reported
 Site History: Not reported

[Click here to access the California GeoTracker records for this facility:](#)

Region: STATE
Facility Status: Open - Site Assessment
 Status Date: 2006-03-07 00:00:00
 Global Id: SLT19796101
 Lead Agency: SAN DIEGO COUNTY LOP
 Lead Agency Case Number: H12938-002
 Latitude: 32.7245933596445
 Longitude: -117.169854640961
 Case Type: Cleanup Program Site
 Case Worker: Not reported
 Local Agency: SAN DIEGO COUNTY LOP
 RB Case Number: Not reported
 File Location: Local Agency
 Potential Media Affected: Not reported
 Potential Contaminants of Concern: Not reported
 Site History: Not reported

[Click here to access the California GeoTracker records for this facility:](#)

SWEEPS UST:

Status: A
 Comp Number: 12938
 Number: 9
 Board Of Equalization: 44-022671
 Ref Date: Not reported
 Act Date: 06-26-92
 Created Date: 02-29-88
 Tank Status: Not reported
 Owner Tank Id: Not reported
 Swrcb Tank Id: Not reported
 Actv Date: Not reported
 Capacity: Not reported
 Tank Use: Not reported
 Stg: Not reported
 Content: Not reported
 Number Of Tanks: Not reported

Status: Not reported
 Comp Number: 12938
 Number: Not reported
 Board Of Equalization: 44-022671
 Ref Date: Not reported
 Act Date: Not reported
 Created Date: Not reported
 Tank Status: Not reported
 Owner Tank Id: Not reported
 Swrcb Tank Id: 37-000-012938-000001
 Actv Date: Not reported
 Capacity: 550
 Tank Use: PETROLEUM
 Stg: WASTE

MAP FINDINGS

Map ID
 Direction
 Distance
 Distance (ft.)Site

EDR ID Number
 EPA ID Number

Database(s)

METRO VOLKSWAGEN (Continued)

S106061012

Content: Not reported
 Number Of Tanks: 2

 Status: Not reported
 Comp Number: 12938
 Number: Not reported
 Board Of Equalization: 44-022671
 Ref Date: Not reported
 Act Date: Not reported
 Created Date: Not reported
 Tank Status: Not reported
 Owner Tank Id: Not reported
 Swrcb Tank Id: 37-000-012938-000002
 Actv Date: Not reported
 Capacity: 550
 Tank Use: PETROLEUM
 Stg: WASTE
 Content: Not reported
 Number Of Tanks: Not reported

San Diego Co. HMMD:

Facility ID: 112938
 Inactive Indicator: Active
 Business Code: 6HK31
 SIC: Not reported
 Permit Expiration: Not reported
 Owner: METRO IMPORTS
 2nd Name: Not reported
 Mailing Address: PO BOX 87963
 Mailing City,St,Zip: SAN DIEGO, CA 92138
 Map Code/Business Plan on File: Not reported
 Corporate Code: Not reported
 Fire Dept District: San Diego
 Census Tract Number: Not reported
 EPA ID: CAD981393358
 Gas Station: Not reported
 Inspection Date: 07/07/04
 Reinspection Date: Not reported
 Inspector Name: CFUENTEC
 Violation Notice Issued: Not reported
 Facility Contact: MIKE SCHMID
 Delinquent Flag: Not Delinquent
 Last Update: 08/30/10
 Last Delinquent Letter: Not reported
 Delinquent Comment: Not reported
 Last Letter Type: Not reported
 Property Owner: KETTNER&GRAPE L L C
 Property Address: 701 B ST #1100
 Property City,St,Zip: 92101
 Tank Owner: Not reported
 Tank Address: Not reported
 Tank City,St,Zip: Not reported
 Business Plan Acceptance Date: Not reported
 Reinspection Date Y2K Compatible: Not reported
 Facility Phone: 619-234-3661

HMMD DISCLOSURE INVENTORY:

MAP FINDINGS

Map ID
 Direction
 Distance
 Distance (ft.)Site

EDR ID Number

Database(s) EPA ID Number

METRO VOLKSWAGEN (Continued)

S106061012

Item Number: Not reported
 Chemical Name: Not reported
 Case Number: Not reported
 Quantity Stored At One Time: Not reported
 Quantity Stored at One Time: Not reported
 Annual Quantity String: Not reported
 Annual Quantity String: Not reported
 Measurement Units: Not reported
 Carcinogen: No
 1st Hazard Category: Not reported
 2nd Hazard Category: Not reported

HMMD UNDERGROUND TANKS:

Tank Number: T001
 Tank ID Number: 1
 Waste or Product: 550
 Tank Contents: Not reported

Tank Number: T002
 Tank ID Number: 2
 Waste or Product: 550
 Tank Contents: Not reported

HMMD VIOLATIONS:

Inspection Date: 04/20/01
 Waste Code: Not reported
 Occurrences: Not reported
 Item Number: 0555

Inspection Date: 04/20/01
 Waste Code: Not reported
 Occurrences: Not reported
 Item Number: 0556

Inspection Date: 04/20/01
 Waste Code: Not reported
 Occurrences: Not reported
 Item Number: 0557

Inspection Date: 04/20/01
 Waste Code: Not reported
 Occurrences: Not reported
 Item Number: 0558

Inspection Date: 04/20/01
 Waste Code: Not reported
 Occurrences: Not reported
 Item Number: 0559

Inspection Date: 04/20/01
 Waste Code: Not reported
 Occurrences: Not reported
 Item Number: 0560

Inspection Date: 09/12/02
 Waste Code: Not reported

MAP FINDINGS

Map ID
 Direction
 Distance
 Distance (ft.)Site

EDR ID Number

Database(s) EPA ID Number

METRO VOLKSWAGEN (Continued)

S106061012

Occurrences: Not reported
 Item Number: 6758

Inspection Date: 09/12/02
 Waste Code: Not reported
 Occurrences: Not reported
 Item Number: 6759

Inspection Date: 02/05/97
 Waste Code: Not reported
 Occurrences: Not reported
 Item Number: 2167

Inspection Date: 02/05/97
 Waste Code: Not reported
 Occurrences: Not reported
 Item Number: 2168

Inspection Date: 02/05/97
 Waste Code: Not reported
 Occurrences: Not reported
 Item Number: 2169

Inspection Date: 02/05/97
 Waste Code: Not reported
 Occurrences: Not reported
 Item Number: 2170

Inspection Date: 02/05/97
 Waste Code: Not reported
 Occurrences: Not reported
 Item Number: 2171

Inspection Date: 02/05/97
 Waste Code: Not reported
 Occurrences: Not reported
 Item Number: 2172

Inspection Date: 02/12/98
 Waste Code: Not reported
 Occurrences: Not reported
 Item Number: 7242

Inspection Date: 02/12/98
 Waste Code: Not reported
 Occurrences: Not reported
 Item Number: 7243

Inspection Date: 02/12/98
 Waste Code: Not reported
 Occurrences: Not reported
 Item Number: 7244

Inspection Date: 02/12/98
 Waste Code: Not reported
 Occurrences: Not reported
 Item Number: 7245

MAP FINDINGS

Map ID
 Direction
 Distance
 Distance (ft.)Site

EDR ID Number
 EPA ID Number

Database(s)

METRO VOLKSWAGEN (Continued)

S106061012

Inspection Date: 07/07/04
 Waste Code: Not reported
 Occurrences: Not reported
 Item Number: 8674

HMMD WASTE STREAMS:

Inspection Date: Not reported
 Waste Item #: Not reported
 Waste Code: Not reported
 Waste Name: Not reported
 Qnty at Inspection: Not reported
 Quantity String: Not reported
 Annual Qty: Not reported
 Annual Qty String: Not reported
 Measurement Unit: Not reported
 Treatment Method: Not reported
 Storage Method: Not reported
 Haz Waste Hauler: Not reported
 Waste Desc: Not reported
 Carcinogen: No

**297 METRO VOLKSWAGON
 1954 KETTNER BLVD
 SAN DIEGO, CA 92101**

**SAN DIEGO CO. SAM S108087157
 N/A**

SAN DIEGO CO. SAM:

Case Number: H12938-001
 Agency: DEH Site Assessment & Mitigation
Funding: Private - VAP
 FType: Soils Only
 FStatus: 3
 Date: 3/7/2006
 Date Began: 3/7/2006

**297 WEST COAST RENT-A-CAR
 834 W GRAPE ST
 SAN DIEGO, CA 92101**

**LUST S100727894
 San Diego Co. HMMD
 SAN DIEGO CO. SAM N/A**

LUST:

Region: STATE
 Global Id: T0607302344
 Latitude: 32.725124
 Longitude: -117.1701009
 Case Type: LUST Cleanup Site
 Status: Completed - Case Closed
 Status Date: 2004-08-11 00:00:00
 Lead Agency: SAN DIEGO COUNTY LOP
 Case Worker: DL
 Local Agency: Not reported
 RB Case Number: 9UT3577
 LOC Case Number: H19882-001
 File Location: Local Agency
 Potential Media Affect: Soil
 Potential Contaminants of Concern: Diesel
 Site History: Not reported

MAP FINDINGS

Map ID
 Direction
 Distance
 Distance (ft.)Site

EDR ID Number
 EPA ID Number

Database(s)

WEST COAST RENT-A-CAR (Continued)

S100727894

[Click here to access the California GeoTracker records for this facility:](#)

San Diego Co. HMMD:

Facility ID:	119882
Inactive Indicator:	Active
Business Code:	6HK26
SIC:	Not reported
Permit Expiration:	Not reported
Owner:	WEST COAST RENT-A-CAR
2nd Name:	Not reported
Mailing Address:	834 W GRAPE ST
Mailing City,St,Zip:	SAN DIEGO, CA 92101
Map Code/Business Plan on File:	Not reported
Corporate Code:	Not reported
Fire Dept District:	San Diego
Census Tract Number:	58.00
EPA ID:	CAL000254295
Gas Station:	Not reported
Inspection Date:	04/20/10
Reinspection Date:	Not reported
Inspector Name:	SANDERSO
Violation Notice Issued:	Not reported
Facility Contact:	RAY NOOHI
Delinquent Flag:	Not Delinquent
Last Update:	08/30/10
Last Delinquent Letter:	Not reported
Delinquent Comment:	Not reported
Last Letter Type:	Not reported
Property Owner:	AKHAVAN MAHMOUD S
Property Address:	834 W GRAPE ST
Property City,St,Zip:	SAN DIEGO, CA 92101
Tank Owner:	Not reported
Tank Address:	Not reported
Tank City,St,Zip:	Not reported
Business Plan Acceptance Date:	Not reported
Reinspection Date Y2K Compatible:	10/20/11
Facility Phone:	619-544-0606

HMMD DISCLOSURE INVENTORY:

Item Number:	OIL
Chemical Name:	OIL (30W AND ATF)
Case Number:	8002-05-9
Quantity Stored At One Time:	Not reported
Quantity Stored at One Time:	Not reported
Annual Quantity String:	Not reported
Annual Quantity String:	Not reported
Measurement Units:	Not reported
Carcinogen:	No
1st Hazard Category:	FIRE
2nd Hazard Category:	ACUTE

Item Number:	SUP
Chemical Name:	SUPER CAR WASH
Case Number:	MIXTURE
Quantity Stored At One Time:	Not reported
Quantity Stored at One Time:	Not reported

MAP FINDINGS

Map ID
 Direction
 Distance
 Distance (ft.)Site

EDR ID Number

Database(s) EPA ID Number

WEST COAST RENT-A-CAR (Continued)

S100727894

Annual Quantity String: Not reported
 Annual Quantity String: Not reported
 Measurement Units: Not reported
 Carcinogen: No
 1st Hazard Category: ACUTE
 2nd Hazard Category: CHRONIC

Item Number: SUP
 Chemical Name: SUPER STRONG WHEEL CLEANER
 Case Number: MIXTURE
 Quantity Stored At One Time: Not reported
 Quantity Stored at One Time: Not reported
 Annual Quantity String: Not reported
 Annual Quantity String: Not reported
 Measurement Units: Not reported
 Carcinogen: No
 1st Hazard Category: FIRE
 2nd Hazard Category: ACUTE

HMMD UNDERGROUND TANKS:

Tank Number: Not reported
 Tank ID Number: Not reported
 Waste or Product: Not reported
 Tank Contents: Not reported

HMMD VIOLATIONS:

Inspection Date: 05/07/97
 Waste Code: Not reported
 Occurrences: Not reported
 Item Number: 3079

Inspection Date: 05/07/97
 Waste Code: Not reported
 Occurrences: Not reported
 Item Number: 3080

Inspection Date: 05/07/97
 Waste Code: Not reported
 Occurrences: Not reported
 Item Number: 3081

Inspection Date: 05/07/97
 Waste Code: Not reported
 Occurrences: Not reported
 Item Number: 3082

Inspection Date: 05/07/97
 Waste Code: Not reported
 Occurrences: Not reported
 Item Number: 3083

Inspection Date: 05/07/97
 Waste Code: Not reported
 Occurrences: Not reported
 Item Number: 3084

MAP FINDINGS

Map ID
 Direction
 Distance
 Distance (ft.)Site

EDR ID Number

Database(s) EPA ID Number

WEST COAST RENT-A-CAR (Continued)

S100727894

Inspection Date: 10/23/02
 Waste Code: Not reported
 Occurrences: Not reported
 Item Number: 9569

Inspection Date: 10/23/02
 Waste Code: Not reported
 Occurrences: Not reported
 Item Number: 9570

Inspection Date: 07/16/98
 Waste Code: Not reported
 Occurrences: Not reported
 Item Number: 1548

Inspection Date: 07/16/98
 Waste Code: Not reported
 Occurrences: Not reported
 Item Number: 1549

Inspection Date: 04/16/04
 Waste Code: Not reported
 Occurrences: Not reported
 Item Number: 6554

Inspection Date: 04/16/04
 Waste Code: Not reported
 Occurrences: Not reported
 Item Number: 6555

HMMD WASTE STREAMS:

Inspection Date: 04/20/10
 Waste Item #: 221
 Waste Code: 221
 Waste Name: WASTE OIL & MIXED OI
 Qnty at Inspection: 165
 Quantity String: 165
 Annual Qty: 440
 Annual Qty String: 440
 Measurement Unit: GAL
 Treatment Method: 001 RECYCLE
 Storage Method: METAL DRUM
 Haz Waste Hauler: 0015 ASBURY ENVIR. SERVIC
 Waste Desc: Not reported
 Carcinogen: No

Inspection Date: 04/20/10
 Waste Item #: 223
 Waste Code: 223
 Waste Name: UNSPEC OIL CONTAININ
 Qnty at Inspection: 10
 Quantity String: 10
 Annual Qty: 10
 Annual Qty String: 10
 Measurement Unit: LBS
 Treatment Method: 001 RECYCLE
 Storage Method: CAN

MAP FINDINGS

Map ID
 Direction
 Distance
 Distance (ft.)Site

EDR ID Number
 EPA ID Number

Database(s)

WEST COAST RENT-A-CAR (Continued)

S100727894

Haz Waste Hauler: 9998 UNKNOWN HAZ WST HAUL
 Waste Desc: CONTAMINATED ABSORBANT
 Carcinogen: No

Inspection Date: 04/20/10
 Waste Item #: 444
 Waste Code: 444
 Waste Name: USED BATTERIES
 Qnty at Inspection: 20
 Quantity String: 20
 Annual Qty: 100
 Annual Qty String: 100
 Measurement Unit: LBS
 Treatment Method: 444 BATTERIES RECYCL
 Storage Method: NONE
 Haz Waste Hauler: 2186 U.S. BATTERY MFG. CO
 Waste Desc: Not reported
 Carcinogen: No

Inspection Date: 04/20/10
 Waste Item #: 888
 Waste Code: 888
 Waste Name: USED OIL FILTERS
 Qnty at Inspection: 400
 Quantity String: 400
 Annual Qty: 400
 Annual Qty String: 400
 Measurement Unit: LBS
 Treatment Method: 888 FILTERS/METAL RE
 Storage Method: METAL DRUM
 Haz Waste Hauler: 0015 ASBURY ENVIR. SERVIC
 Waste Desc: Not reported
 Carcinogen: No

Facility ID: 113822
 Inactive Indicator: Active
 Business Code: Not reported
 SIC: Not reported
 Permit Expiration: Not reported
 Owner: Not reported
 2nd Name: Not reported
 Mailing Address: Not reported
 Mailing City,St,Zip: Not reported
 Map Code/Business Plan on File: Not reported
 Corporate Code: Not reported
 Fire Dept District: San Diego
 Census Tract Number: 58.00
 EPA ID: Not reported
 Gas Station: Not reported
 Inspection Date: Not reported
 Reinspection Date: Not reported
 Inspector Name: Not reported
 Violation Notice Issued: Not reported
 Facility Contact: Not reported
 Delinquent Flag: Not Delinquent
 Last Update: 08/30/10

MAP FINDINGS

Map ID
 Direction
 Distance
 Distance (ft.)Site

EDR ID Number
 EPA ID Number

Database(s)

WEST COAST RENT-A-CAR (Continued)

S100727894

Last Delinquent Letter: Not reported
 Delinquent Comment: Not reported
 Last Letter Type: Not reported
 Property Owner: AKHAVAN MAHMOUD S
 Property Address: 834 W GRAPE ST
 Property City,St,Zip: SAN DIEGO, CA 92101
 Tank Owner: Not reported
 Tank Address: Not reported
 Tank City,St,Zip: Not reported
 Business Plan Acceptance Date: Not reported
 Reinspection Date Y2K Compatible: Not reported
 Facility Phone: Not reported

HMMD DISCLOSURE INVENTORY:

Item Number: Not reported
 Chemical Name: Not reported
 Case Number: Not reported
 Quantity Stored At One Time: Not reported
 Quantity Stored at One Time: Not reported
 Annual Quantity String: Not reported
 Annual Quantity String: Not reported
 Measurement Units: Not reported
 Carcinogen: No
 1st Hazard Category: Not reported
 2nd Hazard Category: Not reported

HMMD UNDERGROUND TANKS:

Tank Number: Not reported
 Tank ID Number: Not reported
 Waste or Product: Not reported
 Tank Contents: Not reported

HMMD VIOLATIONS:

Inspection Date: Not reported
 Waste Code: Not reported
 Occurrences: Not reported
 Item Number: Not reported

HMMD WASTE STREAMS:

Inspection Date: Not reported
 Waste Item #: Not reported
 Waste Code: Not reported
 Waste Name: Not reported
 Qnty at Inspection: Not reported
 Quantity String: Not reported
 Annual Qty: Not reported
 Annual Qty String: Not reported
 Measurement Unit: Not reported
 Treatment Method: Not reported
 Storage Method: Not reported
 Haz Waste Hauler: Not reported
 Waste Desc: Not reported
 Carcinogen: No

Facility ID: 109601

MAP FINDINGS

Map ID
 Direction
 Distance
 Distance (ft.)Site

EDR ID Number

Database(s) EPA ID Number

WEST COAST RENT-A-CAR (Continued)

S100727894

Inactive Indicator: Active
 Business Code: Not reported
 SIC: Not reported
 Permit Expiration: Not reported
 Owner: Not reported
 2nd Name: Not reported
 Mailing Address: Not reported
 Mailing City,St,Zip: Not reported
 Map Code/Business Plan on File: Not reported
 Corporate Code: Not reported
 Fire Dept District: San Diego
 Census Tract Number: 58.00
 EPA ID: Not reported
 Gas Station: Not reported
 Inspection Date: Not reported
 Reinspection Date: Not reported
 Inspector Name: Not reported
 Violation Notice Issued: Not reported
 Facility Contact: Not reported
 Delinquent Flag: Not Delinquent
 Last Update: 08/30/10
 Last Delinquent Letter: Not reported
 Delinquent Comment: Not reported
 Last Letter Type: Not reported
 Property Owner: AKHAVAN MAHMOUD S
 Property Address: 834 W GRAPE ST
 Property City,St,Zip: SAN DIEGO, CA 92101
 Tank Owner: Not reported
 Tank Address: Not reported
 Tank City,St,Zip: Not reported
 Business Plan Acceptance Date: Not reported
 Reinspection Date Y2K Compatible: Not reported
 Facility Phone: Not reported

HMMD DISCLOSURE INVENTORY:

Item Number: Not reported
 Chemical Name: Not reported
 Case Number: Not reported
 Quantity Stored At One Time: Not reported
 Quantity Stored at One Time: Not reported
 Annual Quantity String: Not reported
 Annual Quantity String: Not reported
 Measurement Units: Not reported
 Carcinogen: No
 1st Hazard Category: Not reported
 2nd Hazard Category: Not reported

HMMD UNDERGROUND TANKS:

Tank Number: Not reported
 Tank ID Number: Not reported
 Waste or Product: Not reported
 Tank Contents: Not reported

HMMD VIOLATIONS:

Inspection Date: Not reported
 Waste Code: Not reported
 Occurrences: Not reported

MAP FINDINGS

Map ID
 Direction
 Distance
 Distance (ft.)Site

EDR ID Number
 EPA ID Number

Database(s)

WEST COAST RENT-A-CAR (Continued)

S100727894

Item Number: Not reported

HMMD WASTE STREAMS:

Inspection Date: Not reported
 Waste Item #: Not reported
 Waste Code: Not reported
 Waste Name: Not reported
 Qnty at Inspection: Not reported
 Quantity String: Not reported
 Annual Qty: Not reported
 Annual Qty String: Not reported
 Measurement Unit: Not reported
 Treatment Method: Not reported
 Storage Method: Not reported
 Haz Waste Hauler: Not reported
 Waste Desc: Not reported
 Carcinogen: No

SAN DIEGO CO. SAM:

Case Number: H19882-001
 Agency: DEH Site Assessment & Mitigation
Funding: LOP - Federal Fund
 FType: Soils Only
 FStatus: 9
 Date: 8/11/2004
 Date Began: 10/30/1997

297

**WEST COAST RENT-A-CAR
 834 GRAPE ST W
 SAN DIEGO, CA 92101**

**HIST CORTESE S100731131
 LUST N/A**

CORTESE:

Region: CORTESE
 Facility County Code: 37
 Reg By: LTNKA
 Reg Id: 9UT3577

LUST REG 9:

Region: 9
 Status: Preliminary site assessment underway
 Case Number: 9UT3577
 Local Case: H19882-001
 Substance: Gasoline
 Qty Leaked: 0
 Abate Method: Not reported
 Local Agency: San Diego
 How Found: Subsurface Monitoring
 How Stopped: Not reported
 Source: Unknown
 Cause: Unknown
 Lead Agency: Local Agency
 Case Type: Soil only
 Date Found: 10/30/1997
 Date Stopped: / /
 Confirm Date: / /

MAP FINDINGS

Map ID
 Direction
 Distance
 Distance (ft.)Site

EDR ID Number
 EPA ID Number

Database(s)

WEST COAST RENT-A-CAR (Continued)

S100731131

Submit Workplan: Not reported
 Prelim Assess: 01/02/1998
 Desc Pollution: Not reported
 Remed Plan: / /
 Remed Action: Not reported
 Began Monitor: Not reported
 Release Date: 12/03/1997
 Enforce Date: Not reported
 Closed Date: Not reported
 Enforce Type: Not reported
 Pilot Program: LOP
 Basin Number: 908.21
 GW Depth: Not reported
 Beneficial Use: NBNB/E
 NPDES Number: Not reported
 Priority: 2A
 File Disp: Administratively opened on database, however no file physically exists
 Interim Remedial Actions: Not reported
 Cleanup and Abatement order Number: Not reported
 Waste Discharge Requirement Number: Not reported

298

**SHELL OIL / 2008 PACIFIC HY
 2008 PACIFIC HY
 SAN DIEGO, CA 92101**

**FINDS 1006823981
 LUST N/A
 EMI
 SAN DIEGO CO. SAM**

FINDS:

Registry ID: 110013825593

Environmental Interest/Information System

The NEI (National Emissions Inventory) database contains information on stationary and mobile sources that emit criteria air pollutants and their precursors, as well as hazardous air pollutants (HAPs).

LUST:

Region: STATE
 Global Id: T06019739552
 Latitude: 32.724675
 Longitude: -117.171676
 Case Type: LUST Cleanup Site
 Status: Completed - Case Closed
 Status Date: 2007-11-19 00:00:00
 Lead Agency: SAN DIEGO COUNTY LOP
 Case Worker: JS
 Local Agency: SAN DIEGO COUNTY LOP
 RB Case Number: Not reported
 LOC Case Number: 13216-001
 File Location: Local Agency
 Potential Media Affect: Soil
 Potential Contaminants of Concern: Gasoline
 Site History: Not reported

Click here to access the California GeoTracker records for this facility:

MAP FINDINGS

Map ID
 Direction
 Distance
 Distance (ft.)Site

EDR ID Number
 EPA ID Number

Database(s)

SHELL OIL / 2008 PACIFIC HY (Continued)

1006823981

EMI:

Year: 1999
 County Code: 37
 Air Basin: SD
 Facility ID: 3355
 Air District Name: SD
 SIC Code: 5541
 Air District Name: SAN DIEGO COUNTY APCD
 Community Health Air Pollution Info System: Not reported
 Consolidated Emission Reporting Rule: Not reported
 Total Organic Hydrocarbon Gases Tons/Yr: 2
 Reactive Organic Gases Tons/Yr: 2
 Carbon Monoxide Emissions Tons/Yr: 0
 NOX - Oxides of Nitrogen Tons/Yr: 0
 SOX - Oxides of Sulphur Tons/Yr: 0
 Particulate Matter Tons/Yr: 0
 Part. Matter 10 Micrometers & Smlr Tons/Yr: 0

Year: 2000
 County Code: 37
 Air Basin: SD
 Facility ID: 3355
 Air District Name: SD
 SIC Code: 5541
 Air District Name: SAN DIEGO COUNTY APCD
 Community Health Air Pollution Info System: Not reported
 Consolidated Emission Reporting Rule: Not reported
 Total Organic Hydrocarbon Gases Tons/Yr: 2
 Reactive Organic Gases Tons/Yr: 2
 Carbon Monoxide Emissions Tons/Yr: 0
 NOX - Oxides of Nitrogen Tons/Yr: 0
 SOX - Oxides of Sulphur Tons/Yr: 0
 Particulate Matter Tons/Yr: 0
 Part. Matter 10 Micrometers & Smlr Tons/Yr: 0

Year: 2001
 County Code: 37
 Air Basin: SD
 Facility ID: 3355
 Air District Name: SD
 SIC Code: 5541
 Air District Name: SAN DIEGO COUNTY APCD
 Community Health Air Pollution Info System: Not reported
 Consolidated Emission Reporting Rule: Not reported
 Total Organic Hydrocarbon Gases Tons/Yr: 2
 Reactive Organic Gases Tons/Yr: 2
 Carbon Monoxide Emissions Tons/Yr: 0
 NOX - Oxides of Nitrogen Tons/Yr: 0
 SOX - Oxides of Sulphur Tons/Yr: 0
 Particulate Matter Tons/Yr: 0
 Part. Matter 10 Micrometers & Smlr Tons/Yr: 0

Year: 2002
 County Code: 37
 Air Basin: SD
 Facility ID: 3355
 Air District Name: SD

MAP FINDINGS

Map ID
 Direction
 Distance
 Distance (ft.)Site

EDR ID Number
 EPA ID Number

Database(s)

SHELL OIL / 2008 PACIFIC HY (Continued)

1006823981

SIC Code:	5541
Air District Name:	SAN DIEGO COUNTY APCD
Community Health Air Pollution Info System:	Not reported
Consolidated Emission Reporting Rule:	Not reported
Total Organic Hydrocarbon Gases Tons/Yr:	2
Reactive Organic Gases Tons/Yr:	2
Carbon Monoxide Emissions Tons/Yr:	0
NOX - Oxides of Nitrogen Tons/Yr:	0
SOX - Oxides of Sulphur Tons/Yr:	0
Particulate Matter Tons/Yr:	0
Part. Matter 10 Micrometers & Smlr Tons/Yr:	0
Year:	2003
County Code:	37
Air Basin:	SD
Facility ID:	3355
Air District Name:	SD
SIC Code:	5541
Air District Name:	SAN DIEGO COUNTY APCD
Community Health Air Pollution Info System:	Not reported
Consolidated Emission Reporting Rule:	Not reported
Total Organic Hydrocarbon Gases Tons/Yr:	2
Reactive Organic Gases Tons/Yr:	2
Carbon Monoxide Emissions Tons/Yr:	0
NOX - Oxides of Nitrogen Tons/Yr:	0
SOX - Oxides of Sulphur Tons/Yr:	0
Particulate Matter Tons/Yr:	0
Part. Matter 10 Micrometers & Smlr Tons/Yr:	0
Year:	2004
County Code:	37
Air Basin:	SD
Facility ID:	3355
Air District Name:	SD
SIC Code:	5541
Air District Name:	SAN DIEGO COUNTY APCD
Community Health Air Pollution Info System:	Not reported
Consolidated Emission Reporting Rule:	Not reported
Total Organic Hydrocarbon Gases Tons/Yr:	1.68
Reactive Organic Gases Tons/Yr:	1.68
Carbon Monoxide Emissions Tons/Yr:	0
NOX - Oxides of Nitrogen Tons/Yr:	0
SOX - Oxides of Sulphur Tons/Yr:	0
Particulate Matter Tons/Yr:	0
Part. Matter 10 Micrometers & Smlr Tons/Yr:	0
Year:	2005
County Code:	37
Air Basin:	SD
Facility ID:	3355
Air District Name:	SD
SIC Code:	5541
Air District Name:	SAN DIEGO COUNTY APCD
Community Health Air Pollution Info System:	Not reported
Consolidated Emission Reporting Rule:	Not reported
Total Organic Hydrocarbon Gases Tons/Yr:	1.68
Reactive Organic Gases Tons/Yr:	1.68

MAP FINDINGS

Map ID
 Direction
 Distance
 Distance (ft.)Site

EDR ID Number
 EPA ID Number

Database(s)

SHELL OIL / 2008 PACIFIC HWY (Continued)

1006823981

Carbon Monoxide Emissions Tons/Yr: 0
 NOX - Oxides of Nitrogen Tons/Yr: 0
 SOX - Oxides of Sulphur Tons/Yr: 0
 Particulate Matter Tons/Yr: 0
 Part. Matter 10 Micrometers & Smlr Tons/Yr: 0

Year: 2006
 County Code: 37
 Air Basin: SD
 Facility ID: 3355
 Air District Name: SD
 SIC Code: 5541
 Air District Name: SAN DIEGO COUNTY APCD
 Community Health Air Pollution Info System: Not reported
 Consolidated Emission Reporting Rule: Not reported
 Total Organic Hydrocarbon Gases Tons/Yr: 1.68
 Reactive Organic Gases Tons/Yr: 1.68
 Carbon Monoxide Emissions Tons/Yr: 0
 NOX - Oxides of Nitrogen Tons/Yr: 0
 SOX - Oxides of Sulphur Tons/Yr: 0
 Particulate Matter Tons/Yr: 0
 Part. Matter 10 Micrometers & Smlr Tons/Yr: 0

SAN DIEGO CO. SAM:

Case Number: 13216-001
 Agency: DEH Site Assessment & Mitigation
Funding: LOP - State Fund
 FType: Soils Only
 FStatus: 9
 Date: 11/19/2007
 Date Began: 1/27/2005

298

**PACIFIC HWY & GRAPE ST
 2008 PACIFIC HWY
 SAN DIEGO, CA 92101**

**Notify 65 S100178100
 N/A**

Notify 65:

Date Reported: Not reported
 Staff Initials: Not reported
 Board File Number: Not reported
 Facility Type: Not reported
 Discharge Date: Not reported
 Incident Description: 92101-1741

299

**K & S TIRE AND WHEEL
 831 W FIR ST
 SAN DIEGO, CA 92101**

**LUST S100731053
 San Diego Co. HMMD N/A
 HAZNET
 SAN DIEGO CO. SAM**

LUST:

Region: STATE
 Global Id: T0607399228
 Latitude: 32.7240433
 Longitude: -117.1698058
 Case Type: LUST Cleanup Site
 Status: Completed - Case Closed

MAP FINDINGS

Map ID
 Direction
 Distance
 Distance (ft.)Site

EDR ID Number
 EPA ID Number

Database(s)

K & S TIRE AND WHEEL (Continued)

S100731053

Status Date: 2001-07-18 00:00:00
 Lead Agency: SAN DIEGO COUNTY LOP
 Case Worker: EP
 Local Agency: Not reported
 RB Case Number: 9UT4028
 LOC Case Number: H19782-001
 File Location: Local Agency
 Potential Media Affect: Other Groundwater (uses other than drinking water)
 Potential Contaminants of Concern: Waste Oil / Motor / Hydraulic / Lubricating
 Site History: Not reported

[Click here to access the California GeoTracker records for this facility:](#)

San Diego Co. HMMD:

Facility ID: 119782
 Inactive Indicator: Active
 Business Code: 6HK26
 SIC: Not reported
 Permit Expiration: Not reported
 Owner: ANDREW G. PETERS
 2nd Name: Not reported
 Mailing Address: 831 W FIR ST
 Mailing City,St,Zip: SAN DIEGO, CA 92101
 Map Code/Business Plan on File: Not reported
 Corporate Code: Not reported
 Fire Dept District: Not reported
 Census Tract Number: Not reported
 EPA ID: CAL000197087
 Gas Station: Not reported
 Inspection Date: 01/24/00
 Reinspection Date: Not reported
 Inspector Name: LEGACY
 Violation Notice Issued: Not reported
 Facility Contact: ANDREW G. PETERS
 Delinquent Flag: Not Delinquent
 Last Update: 08/30/10
 Last Delinquent Letter: Not reported
 Delinquent Comment: Not reported
 Last Letter Type: Not reported
 Property Owner: Not reported
 Property Address: Not reported
 Property City,St,Zip: Not reported
 Tank Owner: Not reported
 Tank Address: Not reported
 Tank City,St,Zip: Not reported
 Business Plan Acceptance Date: Not reported
 Reinspection Date Y2K Compatible: Not reported
 Facility Phone: 619-232-2957

HMMD DISCLOSURE INVENTORY:

Item Number: Not reported
 Chemical Name: Not reported
 Case Number: Not reported
 Quantity Stored At One Time: Not reported
 Quantity Stored at One Time: Not reported
 Annual Quantity String: Not reported
 Annual Quantity String: Not reported

MAP FINDINGS

Map ID
 Direction
 Distance
 Distance (ft.)Site

EDR ID Number

Database(s) EPA ID Number

K & S TIRE AND WHEEL (Continued)

S100731053

Measurement Units: Not reported
 Carcinogen: No
 1st Hazard Category: Not reported
 2nd Hazard Category: Not reported

HMMD UNDERGROUND TANKS:

Tank Number: T001
 Tank ID Number: AT4638
 Waste or Product: 750
 Tank Contents: Not reported

Tank Number: T002
 Tank ID Number: AT4638
 Waste or Product: 280
 Tank Contents: Not reported

Tank Number: T003
 Tank ID Number: AT4729
 Waste or Product: 200
 Tank Contents: Not reported

HMMD VIOLATIONS:

Inspection Date: Not reported
 Waste Code: Not reported
 Occurrences: Not reported
 Item Number: Not reported

HMMD WASTE STREAMS:

Inspection Date: Not reported
 Waste Item #: Not reported
 Waste Code: Not reported
 Waste Name: Not reported
 Qnty at Inspection: Not reported
 Quantity String: Not reported
 Annual Qty: Not reported
 Annual Qty String: Not reported
 Measurement Unit: Not reported
 Treatment Method: Not reported
 Storage Method: Not reported
 Haz Waste Hauler: Not reported
 Waste Desc: Not reported
 Carcinogen: No

HAZNET:

Gepaid: CAC001130824
 Contact: ANDY PETERS
 Telephone: 0000000000
 Facility Addr2: Not reported
 Mailing Name: Not reported
 Mailing Address: 831 W FIR ST
 Mailing City,St,Zip: SAN DIEGO, CA 921010000
 Gen County: San Diego
 TSD EPA ID: CAD093459485
 TSD County: Fresno

MAP FINDINGS

Map ID
 Direction
 Distance
 Distance (ft.)Site

EDR ID Number
 EPA ID Number

Database(s)

K & S TIRE AND WHEEL (Continued)

S100731053

Waste Category: Unspecified solvent mixture Waste
 Disposal Method: Transfer Station
 Tons: .0166
 Facility County: San Diego

Gepaid: CAC001130824
 Contact: ANDY PETERS
 Telephone: 0000000000
 Facility Addr2: Not reported
 Mailing Name: Not reported
 Mailing Address: 831 W FIR ST
 Mailing City,St,Zip: SAN DIEGO, CA 921010000
 Gen County: San Diego
 TSD EPA ID: CAT000613893
 TSD County: Los Angeles
 Waste Category: Aqueous solution with less than 10% total organic residues
 Disposal Method: Transfer Station
 Tons: .0166
 Facility County: San Diego

SAN DIEGO CO. SAM:

Case Number: H19782-001
 Agency: DEH Site Assessment & Mitigation
Funding: LOP - Federal Fund
 FType: GW With No Beneficial Use Designation
 FStatus: 9
 Date: 7/18/2001
 Date Began: 11/21/1999

299

K & S TIRES
831 FIR ST
SAN DIEGO, CA 92101

LUST S104494720
N/A

LUST REG 9:

Region: 9
 Status: Preliminary site assessment workplan submitted
 Case Number: 9UT4028
 Local Case: H19782-001
 Substance: Gasoline
 Qty Leaked: Not reported
 Abate Method: Excavate and Dispose - remove contaminated soil and dispose in approved site

Local Agency: San Diego
 How Found: Other Means
 How Stopped: Close Tank
 Source: Tank
 Cause: Unknown
 Lead Agency: Local Agency
 Case Type: Other ground water affected
 Date Found: 12/21/1999
 Date Stopped: / /
 Confirm Date: / /
 Submit Workplan: 2/8/00
 Prelim Assess: / /
 Desc Pollution: Not reported
 Remed Plan: / /
 Remed Action: Not reported

MAP FINDINGS

Map ID
 Direction
 Distance
 Distance (ft.)Site

EDR ID Number
 EPA ID Number

Database(s)

K & S TIRES (Continued)

S104494720

Began Monitor: Not reported
 Release Date: 01/14/2000
 Enforce Date: Not reported
 Closed Date: Not reported
 Enforce Type: Not reported
 Pilot Program: LOP
 Basin Number: 908.21
 GW Depth: Not reported
 Beneficial Use: NBNB/E
 NPDES Number: Not reported
 Priority: Not reported
 File Disp: Administratively opened on database, however no file physically exists
 Interim Remedial Actions: Not reported
 Cleanup and Abatement order Number: Not reported
 Waste Discharge Requirement Number: Not reported

300

**ALLIED TANK CLEANING
 1883 E HARBOR DR
 SAN DIEGO, CA 92101**

**CERC-NFRAP 1003877967
 CAD982360547**

CERC-NFRAP:
 Site ID: 0900057
 Federal Facility: Not a Federal Facility
 NPL Status: Not on the NPL
 Non NPL Status: NFRAP

CERCLIS-NFRAP Site Contact Name(s):
 Contact Title: Not reported
 Contact Name: Carl Brickner
 Contact Tel: (415) 972-3814

 Contact Title: Not reported
 Contact Name: Brunilda Davila
 Contact Tel: (415) 972-3162

 Contact Title: Not reported
 Contact Name: Jeff Inglis
 Contact Tel: (415) 972-3095

 Contact Title: Not reported
 Contact Name: Karen Jurist
 Contact Tel: (415) 972-3219

 Contact Title: Not reported
 Contact Name: Matt Mitguard
 Contact Tel: (415) 972-3096

CERCLIS-NFRAP Assessment History:
 Action: DISCOVERY
 Date Started: Not reported
 Date Completed: 12/01/1987
 Priority Level: Not reported

 Action: PRELIMINARY ASSESSMENT
 Date Started: Not reported
 Date Completed: 11/16/1988
 Priority Level: NFRAP: No further Remedial Action planned

MAP FINDINGS

Map ID			EDR ID Number
Direction			
Distance			
Distance (ft.)Site		Database(s)	EPA ID Number

ALLIED TANK CLEANING (Continued)

1003877967

Action:	ARCHIVE SITE
Date Started:	Not reported
Date Completed:	11/16/1988
Priority Level:	Not reported

300

**ALLIED TANK CLEANING CORP
1883 EAST HARBOR DRIVE
SAN DIEGO, CA 92101**

**ENVIROSTOR 1000249041
N/A**

ENVIROSTOR:

Site Type:	Evaluation
Site Type Detailed:	Evaluation
Acres:	0.29999999999999999
NPL:	NO
Regulatory Agencies:	US EPA
Lead Agency:	US EPA
Program Manager:	RAFIQ AHMED
Supervisor:	Greg Holmes
Division Branch:	Cypress
Facility ID:	37420015
Site Code:	Not reported
Assembly:	79
Senate:	39
Special Program:	EPA - PASI
Status:	Active
Status Date:	7/1/2008
Restricted Use:	NO
Site Mgmt. Req.:	NONE SPECIFIED
Funding:	Not reported
Latitude:	32.698314970351902
Longitude:	-117.146852016449
APN:	NONE SPECIFIED
Past Use:	NONE SPECIFIED
Potential COC:	10060, 10097, 10098, 10120, 10193, 10196, 10199
Confirmed COC:	NONE SPECIFIED
Potential Description:	NONE SPECIFIED
Alias Name:	SPRR
Alias Type:	Alternate Name
Alias Name:	37420015
Alias Type:	Envirostor ID Number

Completed Info:

Completed Area Name:	PROJECT WIDE
Completed Sub Area Name:	Not reported
Completed Document Type:	Site Screening
Completed Date:	1994-10-27 00:00:00
Comments:	Site is an active generator. Staff recommends NFA for DTSC.

Completed Area Name:	PROJECT WIDE
Completed Sub Area Name:	Not reported
Completed Document Type:	Preliminary Assessment Report
Completed Date:	1988-01-11 00:00:00
Comments:	SUBMIT TO EPA NO FURTHER ACTION FOR EPA. SITE WILL NOT SCORE ABOVE 28 IN MITRE MODEL PRELIM ASSESS DONE UNCLER HAZ WST HANDLING & DISPOSAL PRACTICES AT SITE. SAMPLING SHOULD BE DONE IN STAINED AREAS.

Completed Area Name:	PROJECT WIDE
Completed Sub Area Name:	Not reported

MAP FINDINGS

Map ID
 Direction
 Distance
 Distance (ft.)Site

EDR ID Number
 EPA ID Number

Database(s)

ALLIED TANK CLEANING CORP (Continued)

1000249041

Completed Document Type: Site Screening
 Completed Date: 1987-03-02 00:00:00
 Comments: SITE SCREENING DONE PA RECOM BASED ON SEVERELY STAINED SOIL OVER A LARGE AREA

Completed Area Name: PROJECT WIDE
 Completed Sub Area Name: Not reported
 Completed Document Type: * Discovery
 Completed Date: 1983-06-01 00:00:00
 Comments: FACILITY IDENTIFIED VIA DRIVEBY FACILITY DRIVE-BY DARKLY STAINED SOIL W/ PUDDLING. ABOUT 40 DRUMS ON LOADING DOCK.

Future Area Name: Not reported
 Future Sub Area Name: Not reported
 Future Document Type: Not reported
 Future Due Date: Not reported
 Schedule Area Name: Not reported
 Schedule Sub Area Name: Not reported
 Schedule Document Type: Not reported
 Schedule Due Date: Not reported
 Schedule Revised Date: Not reported

301

SAN DIEGO SEWER PUMP STATION 5
1795 E HARBOR DR
SAN DIEGO, CA 92101

SLIC
San Diego Co. HMMD
SAN DIEGO CO. SAM

S100737403
N/A

SLIC:

Region: STATE
Facility Status: Completed - Case Closed
 Status Date: 1998-09-29 00:00:00
 Global Id: T0608183674
 Lead Agency: SAN DIEGO COUNTY LOP
 Lead Agency Case Number: H34124-001
 Latitude: 32.723415
 Longitude: -117.173017
 Case Type: Cleanup Program Site
 Case Worker: DF
 Local Agency: Not reported
 RB Case Number: Not reported
 File Location: Local Agency
 Potential Media Affected: Not reported
 Potential Contaminants of Concern: Not reported
 Site History: Not reported

[Click here to access the California GeoTracker records for this facility:](#)

San Diego Co. HMMD:

Facility ID: 134124
 Inactive Indicator: Active
 Business Code: Not reported
 SIC: Not reported
 Permit Expiration: Not reported
 Owner: CITY OF SAN DIEGO WATER UTILIT
 2nd Name: Not reported
 Mailing Address: 600 B ST #600
 Mailing City,St,Zip: SAN DIEGO, CA 92101
 Map Code/Business Plan on File: Not reported

MAP FINDINGS

Map ID
 Direction
 Distance
 Distance (ft.)Site

EDR ID Number
 EPA ID Number

Database(s)

SAN DIEGO SEWER PUMP STATION 5 (Continued)

S100737403

Corporate Code:	Not reported
Fire Dept District:	Not reported
Census Tract Number:	51.00
EPA ID:	Not reported
Gas Station:	Not reported
Inspection Date:	Not reported
Reinspection Date:	Not reported
Inspector Name:	Not reported
Violation Notice Issued:	Not reported
Facility Contact:	GERRY BARCA
Delinquent Flag:	Not Delinquent
Last Update:	08/30/10
Last Delinquent Letter:	Not reported
Delinquent Comment:	Not reported
Last Letter Type:	Not reported
Property Owner:	CITY OF SAN DIEGO
Property Address:	Not reported
Property City,St,Zip:	00000
Tank Owner:	Not reported
Tank Address:	Not reported
Tank City,St,Zip:	Not reported
Business Plan Acceptance Date:	Not reported
Reinspection Date Y2K Compatible:	Not reported
Facility Phone:	Not reported

HMMD DISCLOSURE INVENTORY:

Item Number:	Not reported
Chemical Name:	Not reported
Case Number:	Not reported
Quantity Stored At One Time:	Not reported
Quantity Stored at One Time:	Not reported
Annual Quantity String:	Not reported
Annual Quantity String:	Not reported
Measurement Units:	Not reported
Carcinogen:	No
1st Hazard Category:	Not reported
2nd Hazard Category:	Not reported

HMMD UNDERGROUND TANKS:

Tank Number:	Not reported
Tank ID Number:	Not reported
Waste or Product:	Not reported
Tank Contents:	Not reported

HMMD VIOLATIONS:

Inspection Date:	Not reported
Waste Code:	Not reported
Occurrences:	Not reported
Item Number:	Not reported

HMMD WASTE STREAMS:

Inspection Date:	Not reported
Waste Item #:	Not reported
Waste Code:	Not reported
Waste Name:	Not reported
Qty at Inspection:	Not reported

MAP FINDINGS

Map ID
 Direction
 Distance
 Distance (ft.)Site

EDR ID Number
 EPA ID Number

Database(s)

SAN DIEGO SEWER PUMP STATION 5 (Continued)

S100737403

Quantity String: Not reported
 Annual Qty: Not reported
 Annual Qty String: Not reported
 Measurement Unit: Not reported
 Treatment Method: Not reported
 Storage Method: Not reported
 Haz Waste Hauler: Not reported
 Waste Desc: Not reported
 Carcinogen: No

SAN DIEGO CO. SAM:

Case Number: H34124-001
 Agency: DEH Site Assessment & Mitigation
Funding: Private - VAP
 FType: Soils Only
 FStatus: 9
 Date: 9/29/1998
 Date Began: Not reported

301

CHEVRON USA EMBARCADERO MARINE
1820 N HARBOR DR
SAN DIEGO, CA 92101

LUST S100726252
SWEEPS UST N/A
San Diego Co. HMMD
HAZNET
SAN DIEGO CO. SAM

LUST:

Region: STATE
 Global Id: T0607300842
 Latitude: 32.7276468
 Longitude: -117.1799794
 Case Type: LUST Cleanup Site
 Status: Completed - Case Closed
 Status Date: 1995-09-11 00:00:00
 Lead Agency: SAN DIEGO COUNTY LOP
 Case Worker: MP
 Local Agency: Not reported
 RB Case Number: 9UT2073
 LOC Case Number: H03414-002
 File Location: Local Agency
 Potential Media Affect: Not reported
 Potential Contaminants of Concern: Not reported
 Site History: Not reported

Click here to access the California GeoTracker records for this facility:

SWEEPS UST:

Status: A
 Comp Number: 3414
 Number: 9
 Board Of Equalization: 44-021857
 Ref Date: Not reported
 Act Date: 06-26-92
 Created Date: 02-29-88
 Tank Status: Not reported
 Owner Tank Id: Not reported
 Swrcb Tank Id: Not reported

MAP FINDINGS

Map ID
 Direction
 Distance
 Distance (ft.)Site

EDR ID Number
 EPA ID Number

Database(s)

CHEVRON USA EMBARCADERO MARINE (Continued)

S100726252

Actv Date: Not reported
 Capacity: Not reported
 Tank Use: Not reported
 Stg: Not reported
 Content: Not reported
 Number Of Tanks: Not reported

Status: Not reported
 Comp Number: 3414
 Number: Not reported
 Board Of Equalization: 44-021857
 Ref Date: Not reported
 Act Date: Not reported
 Created Date: Not reported
 Tank Status: Not reported
 Owner Tank Id: Not reported
 Swrcb Tank Id: 37-000-003414-000001
 Actv Date: Not reported
 Capacity: 25116
 Tank Use: M.V. FUEL
 Stg: PRODUCT
 Content: OTHER
 Number Of Tanks: 9

Status: Not reported
 Comp Number: 3414
 Number: Not reported
 Board Of Equalization: 44-021857
 Ref Date: Not reported
 Act Date: Not reported
 Created Date: Not reported
 Tank Status: Not reported
 Owner Tank Id: Not reported
 Swrcb Tank Id: 37-000-003414-000002
 Actv Date: Not reported
 Capacity: 25116
 Tank Use: M.V. FUEL
 Stg: PRODUCT
 Content: OTHER
 Number Of Tanks: Not reported

Status: Not reported
 Comp Number: 3414
 Number: Not reported
 Board Of Equalization: 44-021857
 Ref Date: Not reported
 Act Date: Not reported
 Created Date: Not reported
 Tank Status: Not reported
 Owner Tank Id: Not reported
 Swrcb Tank Id: 37-000-003414-000003
 Actv Date: Not reported
 Capacity: 25116
 Tank Use: M.V. FUEL
 Stg: PRODUCT
 Content: OTHER
 Number Of Tanks: Not reported

MAP FINDINGS

Map ID
 Direction
 Distance
 Distance (ft.)Site

EDR ID Number

Database(s) EPA ID Number

CHEVRON USA EMBARCADERO MARINE (Continued)

S100726252

Status: Not reported
 Comp Number: 3414
 Number: Not reported
 Board Of Equalization: 44-021857
 Ref Date: Not reported
 Act Date: Not reported
 Created Date: Not reported
 Tank Status: Not reported
 Owner Tank Id: Not reported
 Swrcb Tank Id: 37-000-003414-000004
 Actv Date: Not reported
 Capacity: 25116
 Tank Use: M.V. FUEL
 Stg: PRODUCT
 Content: OTHER
 Number Of Tanks: Not reported

Status: Not reported
 Comp Number: 3414
 Number: Not reported
 Board Of Equalization: 44-021857
 Ref Date: Not reported
 Act Date: Not reported
 Created Date: Not reported
 Tank Status: Not reported
 Owner Tank Id: Not reported
 Swrcb Tank Id: 37-000-003414-000005
 Actv Date: Not reported
 Capacity: 5166
 Tank Use: M.V. FUEL
 Stg: WASTE
 Content: OTHER
 Number Of Tanks: Not reported

Status: Not reported
 Comp Number: 3414
 Number: Not reported
 Board Of Equalization: 44-021857
 Ref Date: Not reported
 Act Date: Not reported
 Created Date: Not reported
 Tank Status: Not reported
 Owner Tank Id: Not reported
 Swrcb Tank Id: 37-000-003414-000006
 Actv Date: Not reported
 Capacity: 5166
 Tank Use: M.V. FUEL
 Stg: PRODUCT
 Content: LEADED
 Number Of Tanks: Not reported

Status: Not reported
 Comp Number: 3414
 Number: Not reported
 Board Of Equalization: 44-021857
 Ref Date: Not reported
 Act Date: Not reported

MAP FINDINGS

Map ID
 Direction
 Distance
 Distance (ft.)Site

EDR ID Number
 EPA ID Number

Database(s)

CHEVRON USA EMBARCADERO MARINE (Continued)

S100726252

Created Date: Not reported
 Tank Status: Not reported
 Owner Tank Id: Not reported
 Swrcb Tank Id: 37-000-003414-000007
 Actv Date: Not reported
 Capacity: 8064
 Tank Use: OIL
 Stg: PRODUCT
 Content: Not reported
 Number Of Tanks: Not reported

Status: Not reported
 Comp Number: 3414
 Number: Not reported
 Board Of Equalization: 44-021857
 Ref Date: Not reported
 Act Date: Not reported
 Created Date: Not reported
 Tank Status: Not reported
 Owner Tank Id: Not reported
 Swrcb Tank Id: 37-000-003414-000008
 Actv Date: Not reported
 Capacity: 8106
 Tank Use: OIL
 Stg: PRODUCT
 Content: Not reported
 Number Of Tanks: Not reported

Status: Not reported
 Comp Number: 3414
 Number: Not reported
 Board Of Equalization: 44-021857
 Ref Date: Not reported
 Act Date: Not reported
 Created Date: Not reported
 Tank Status: Not reported
 Owner Tank Id: Not reported
 Swrcb Tank Id: 37-000-003414-000009
 Actv Date: Not reported
 Capacity: 6000
 Tank Use: CHEMICAL
 Stg: WASTE
 Content: Not reported
 Number Of Tanks: Not reported

San Diego Co. HMMD:

Facility ID: 103414
 Inactive Indicator: Active
 Business Code: Not reported
 SIC: Not reported
 Permit Expiration: Not reported
 Owner: CHEVRON USA INC
 2nd Name: Not reported
 Mailing Address: 1820 N HARBOR DR
 Mailing City,St,Zip: SAN DIEGO, CA 92101
 Map Code/Business Plan on File: Not reported
 Corporate Code: Not reported

MAP FINDINGS

Map ID
 Direction
 Distance
 Distance (ft.)Site

EDR ID Number

Database(s) EPA ID Number

CHEVRON USA EMBARCADERO MARINE (Continued)

S100726252

Fire Dept District: Not reported
 Census Tract Number: 99.02
 EPA ID: CAT000614966
 Gas Station: Not reported
 Inspection Date: 10/03/90
 Reinspection Date: Not reported
 Inspector Name: LEGACY
 Violation Notice Issued: Not reported
 Facility Contact: ANDY STAGNARO
 Delinquent Flag: Not Delinquent
 Last Update: 08/30/10
 Last Delinquent Letter: Not reported
 Delinquent Comment: Not reported
 Last Letter Type: Not reported
 Property Owner: Not reported
 Property Address: Not reported
 Property City,St,Zip: Not reported
 Tank Owner: CHEVRON USA INC
 Tank Address: P O BOX 2833
 Tank City,St,Zip: La Habra, CA 90632
 Business Plan Acceptance Date: Not reported
 Reinspection Date Y2K Compatible: Not reported
 Facility Phone: 233-6884

HMMD DISCLOSURE INVENTORY:

Item Number: Not reported
 Chemical Name: Not reported
 Case Number: Not reported
 Quantity Stored At One Time: Not reported
 Quantity Stored at One Time: Not reported
 Annual Quantity String: Not reported
 Annual Quantity String: Not reported
 Measurement Units: Not reported
 Carcinogen: No
 1st Hazard Category: Not reported
 2nd Hazard Category: Not reported

HMMD UNDERGROUND TANKS:

Tank Number: T001
 Tank ID Number: T1
 Waste or Product: 25116
 Tank Contents: Not reported

Tank Number: T002
 Tank ID Number: T2
 Waste or Product: 25116
 Tank Contents: Not reported

Tank Number: T003
 Tank ID Number: T3
 Waste or Product: 25116
 Tank Contents: Not reported

Tank Number: T004
 Tank ID Number: 04
 Waste or Product: 25116
 Tank Contents: Not reported

MAP FINDINGS

Map ID
Direction
Distance
Distance (ft.)Site

EDR ID Number
EPA ID Number

Database(s)

CHEVRON USA EMBARCADERO MARINE (Continued)

S100726252

Tank Number: T005
Tank ID Number: T5
Waste or Product: 5166
Tank Contents: Not reported

Tank Number: T006
Tank ID Number: T6
Waste or Product: 5166
Tank Contents: Not reported

Tank Number: T007
Tank ID Number: T7
Waste or Product: 8064
Tank Contents: Not reported

Tank Number: T008
Tank ID Number: T8
Waste or Product: 8106
Tank Contents: Not reported

Tank Number: T009
Tank ID Number: T9 STORM R
Waste or Product: 6000
Tank Contents: Not reported

HMMD VIOLATIONS:

Inspection Date: 10/03/90
Waste Code: Not reported
Occurrences: Not reported
Item Number: 3574

Inspection Date: 05/02/89
Waste Code: Not reported
Occurrences: Not reported
Item Number: 3117

HMMD WASTE STREAMS:

Inspection Date: Not reported
Waste Item #: Not reported
Waste Code: Not reported
Waste Name: Not reported
Qty at Inspection: Not reported
Quantity String: Not reported
Annual Qty: Not reported
Annual Qty String: Not reported
Measurement Unit: Not reported
Treatment Method: Not reported
Storage Method: Not reported
Haz Waste Hauler: Not reported
Waste Desc: Not reported
Carcinogen: No

HAZNET:

Gepaid: CAC002646491
Contact: MATT WESTWATER

MAP FINDINGS

Map ID
 Direction
 Distance
 Distance (ft.)Site

EDR ID Number
 EPA ID Number

Database(s)

CHEVRON USA EMBARCADERO MARINE (Continued)

S100726252

Telephone: 6193163116
 Facility Addr2: Not reported
 Mailing Name: Not reported
 Mailing Address: 4980 N HARBOR DR STE 201
 Mailing City,St,Zip: SAN DIEGO, CA 921062370
 Gen County: San Diego
 TSD EPA ID: CAT080013352
 TSD County: Los Angeles
 Waste Category: Aqueous solution with less than 10% total organic residues
 Disposal Method: H039
 Tons: 8.4
 Facility County: San Diego

Gepaid: CAC002646491
 Contact: MATT WESTWATER
 Telephone: 6193163116
 Facility Addr2: Not reported
 Mailing Name: Not reported
 Mailing Address: 4980 N HARBOR DR STE 201
 Mailing City,St,Zip: SAN DIEGO, CA 921062370
 Gen County: San Diego
 TSD EPA ID: CAD028409019
 TSD County: Los Angeles
 Waste Category: Other organic solids
 Disposal Method: H141
 Tons: 0.0125
 Facility County: San Diego

SAN DIEGO CO. SAM:

Case Number: H03414-002
 Agency: DEH Site Assessment & Mitigation
Funding: LOP - Federal Fund
 FType: GW With No Beneficial Use Designation
 FStatus: 9
 Date: 9/11/1995
 Date Began: 8/2/1991

301

**CHEVRON USA INC EMBARCADERO MARINE BP
 1820 N HARBOR DR
 SAN DIEGO, CA 92101**

**RCRA-SQG 1000434383
 FINDS CAT000614966
 HIST CORTESE
 LUST**

RCRA-SQG:

Date form received by agency: 09/01/1996
 Facility name: CHEVRON USA INC EMBARCADERO MARINE BP
 Facility address: 1820 N HARBOR DR
 SAN DIEGO, CA 92101
 EPA ID: CAT000614966
 Mailing address: 1635 ROSECRANS
 SAN DIEGO, CA 92106
 Contact: Not reported
 Contact address: Not reported
 Not reported
 Contact country: Not reported
 Contact telephone: Not reported
 Contact email: Not reported
 EPA Region: 09

MAP FINDINGS

Map ID
 Direction
 Distance
 Distance (ft.)Site

EDR ID Number
 EPA ID Number

Database(s)

CHEVRON USA INC EMBARCADERO MARINE BP (Continued)

1000434383

Classification: Small Small Quantity Generator
 Description: Handler: generates more than 100 and less than 1000 kg of hazardous waste during any calendar month and accumulates less than 6000 kg of hazardous waste at any time; or generates 100 kg or less of hazardous waste during any calendar month, and accumulates more than 1000 kg of hazardous waste at any time

Owner/Operator Summary:

Owner/operator name: CHEVRON USA INC/PORT OF SAN DIEGO
 Owner/operator address: NOT REQUIRED
 NOT REQUIRED, ME 99999
 Owner/operator country: Not reported
 Owner/operator telephone: (415) 555-1212
 Legal status: Private
 Owner/Operator Type: Owner
 Owner/Op start date: Not reported
 Owner/Op end date: Not reported

Owner/operator name: NOT REQUIRED
 Owner/operator address: NOT REQUIRED
 NOT REQUIRED, ME 99999

Owner/operator country: Not reported
 Owner/operator telephone: (415) 555-1212
 Legal status: Private
 Owner/Operator Type: Operator
 Owner/Op start date: Not reported
 Owner/Op end date: Not reported

Handler Activities Summary:

U.S. importer of hazardous waste: Unknown
 Mixed waste (haz. and radioactive): Unknown
 Recycler of hazardous waste: No
 Transporter of hazardous waste: No
 Treater, storer or disposer of HW: No
 Underground injection activity: No
 On-site burner exemption: Unknown
 Furnace exemption: Unknown
 Used oil fuel burner: No
 Used oil processor: No
 User oil refiner: No
 Used oil fuel marketer to burner: No
 Used oil Specification marketer: No
 Used oil transfer facility: No
 Used oil transporter: No
 Off-site waste receiver: Verified to be non-commercial

Historical Generators:

Date form received by agency: 02/27/1992
 Facility name: CHEVRON USA INC EMBARCADERO MARINE BP
 Site name: CHEVRON TERMINAL-EMBARCADERO M
 Classification: Large Quantity Generator

Date form received by agency: 08/15/1980
 Facility name: CHEVRON USA INC EMBARCADERO MARINE BP
 Classification: Large Quantity Generator

MAP FINDINGS

Map ID
 Direction
 Distance
 Distance (ft.)Site

EDR ID Number
 EPA ID Number

Database(s)

CHEVRON USA INC EMBARCADERO MARINE BP (Continued)

1000434383

Violation Status: No violations found

FINDS:

Registry ID: 110002943469

Environmental Interest/Information System

RCRAInfo is a national information system that supports the Resource Conservation and Recovery Act (RCRA) program through the tracking of events and activities related to facilities that generate, transport, and treat, store, or dispose of hazardous waste. RCRAInfo allows RCRA program staff to track the notification, permit, compliance, and corrective action activities required under RCRA.

CORTESE:

Region: CORTESE
 Facility County Code: 37
 Reg By: LTNKA
 Reg Id: 9UT2073

LUST REG 9:

Region: 9
 Status: Case Closed
 Case Number: 9UT2073
 Local Case: H03414-002
 Substance: Gasoline
 Qty Leaked: Not reported
 Abate Method: Excavate and Dispose - remove contaminated soil and dispose in approved site
 Local Agency: San Diego
 How Found: Other Means
 How Stopped: Other Means
 Source: Unknown
 Cause: Unknown
 Lead Agency: Local Agency
 Case Type: Surface Water
 Date Found: 08/02/1991
 Date Stopped: 08/02/1991
 Confirm Date: 08/02/1991
 Submit Workplan: 9/24/91
 Prelim Assess: 03/10/1993
 Desc Pollution: Not reported
 Remed Plan: / /
 Remed Action: Not reported
 Began Monitor: Not reported
 Release Date: 08/02/1991
 Enforce Date: Not reported
 Closed Date: 9/11/95
 Enforce Type: Not reported
 Pilot Program: LOP
 Basin Number: 908.21
 GW Depth: 7'
 Beneficial Use: No Beneficial groundwater use
 NPDES Number: Not reported
 Priority: 2A
 File Dispn: Not reported

MAP FINDINGS

Map ID
 Direction
 Distance
 Distance (ft.)Site

EDR ID Number
 EPA ID Number

Database(s)

CHEVRON USA INC EMBARCADERO MARINE BP (Continued)

1000434383

Interim Remedial Actions: No
 Cleanup and Abatement order Number: Not reported
 Waste Discharge Requirement Number: Not reported

302

**MARRIOTT RESIDENCE INN
 1747 PACIFIC HY
 SAN DIEGO, CA 92101**

**LUST S106916095
 SLIC N/A
 SAN DIEGO CO. SAM**

LUST:

Region: STATE
 Global Id: T0607301101
 Latitude: 32.723394
 Longitude: -117.170725
 Case Type: LUST Cleanup Site
 Status: Completed - Case Closed
 Status Date: 1997-07-15 00:00:00
 Lead Agency: SAN DIEGO COUNTY LOP
 Case Worker: RR
 Local Agency: Not reported
 RB Case Number: 9UT2330
 LOC Case Number: H05476-001
 File Location: Local Agency
 Potential Media Affect: Other Groundwater (uses other than drinking water)
 Potential Contaminants of Concern: Waste Oil / Motor / Hydraulic / Lubricating
 Site History: Not reported

[Click here to access the California GeoTracker records for this facility:](#)

SLIC:

Region: STATE
Facility Status: Completed - Case Closed
 Status Date: 1998-12-31 00:00:00
 Global Id: T0608116364
 Lead Agency: SAN DIEGO COUNTY LOP
 Lead Agency Case Number: H05476-002
 Latitude: 32.723426
 Longitude: -117.170731
 Case Type: Cleanup Program Site
 Case Worker: JS
 Local Agency: Not reported
 RB Case Number: Not reported
 File Location: Local Agency
 Potential Media Affected: Soil
 Potential Contaminants of Concern: Gasoline
 Site History: Not reported

[Click here to access the California GeoTracker records for this facility:](#)

SAN DIEGO CO. SAM:

Case Number: H05476-001
 Agency: DEH Site Assessment & Mitigation
Funding: LOP - Federal Fund
 FType: GW With No Beneficial Use Designation
 FStatus: 9
 Date: 7/15/1997
 Date Began: 6/29/1992

MAP FINDINGS

Map ID
 Direction
 Distance
 Distance (ft.)Site

EDR ID Number
 EPA ID Number

Database(s)

MARRIOTT RESIDENCE INN (Continued)

S106916095

Case Number: H05476-002
 Agency: DEH Site Assessment & Mitigation
Funding: Private - VAP
 FType: Soils Only
 FStatus: 9
 Date: 12/31/1998
 Date Began: Not reported

302

**RENT-A-CAR CHEAP
 1747 PACIFIC HWY
 SAN DIEGO, CA 92101**

**HIST CORTESE
 LUST
 SWEEPS UST**

**S101302123
 N/A**

CORTESE:

Region: CORTESE
 Facility County Code: 37
 Reg By: LTNKA
 Reg Id: 9UT2330

LUST REG 9:

Region: 9
 Status: Case Closed
 Case Number: 9UT2330
 Local Case: H05476-001
 Substance: Waste Oil
 Qty Leaked: 0
 Abate Method: Remove Free Product - remove floating product from water table
 Local Agency: San Diego
 How Found: Tank Closure
 How Stopped: Close Tank
 Source: Unknown
 Cause: Unknown
 Lead Agency: Local Agency
 Case Type: Other ground water affected
 Date Found: 02/18/1992
 Date Stopped: 02/18/1992
 Confirm Date: 06/29/1992
 Submit Workplan: Not reported
 Prelim Assess: 06/29/1992
 Desc Pollution: Not reported
 Remed Plan: / /
 Remed Action: Not reported
 Began Monitor: Not reported
 Release Date: 06/29/1992
 Enforce Date: Not reported
 Closed Date: 7/15/97
 Enforce Type: Not reported
 Pilot Program: LOP
 Basin Number: 908.21
 GW Depth: 8.8'
 Beneficial Use: No Beneficial groundwater use
 NPDES Number: Not reported
 Priority: 2B
 File Dispn: File discarded, case closed
 Interim Remedial Actions: Yes
 Cleanup and Abatement order Number: Not reported
 Waste Discharge Requirement Number: Not reported

MAP FINDINGS

Map ID
 Direction
 Distance
 Distance (ft.)Site

EDR ID Number

Database(s) EPA ID Number

RENT-A-CAR CHEAP (Continued)

S101302123

SWEEPS UST:

Status: A
 Comp Number: 5476
 Number: 9
 Board Of Equalization: 44-022225
 Ref Date: Not reported
 Act Date: 06-26-92
 Created Date: 02-29-88
 Tank Status: Not reported
 Owner Tank Id: Not reported
 Swrcb Tank Id: Not reported
 Actv Date: Not reported
 Capacity: Not reported
 Tank Use: Not reported
 Stg: Not reported
 Content: Not reported
 Number Of Tanks: Not reported

Status: Not reported
 Comp Number: 5476
 Number: Not reported
 Board Of Equalization: 44-022225
 Ref Date: Not reported
 Act Date: Not reported
 Created Date: Not reported
 Tank Status: Not reported
 Owner Tank Id: Not reported
 Swrcb Tank Id: 37-000-005476-000001
 Actv Date: Not reported
 Capacity: 1
 Tank Use: M.V. FUEL
 Stg: WASTE
 Content: REG UNLEADED
 Number Of Tanks: 4

Status: Not reported
 Comp Number: 5476
 Number: Not reported
 Board Of Equalization: 44-022225
 Ref Date: Not reported
 Act Date: Not reported
 Created Date: Not reported
 Tank Status: Not reported
 Owner Tank Id: Not reported
 Swrcb Tank Id: 37-000-005476-000002
 Actv Date: Not reported
 Capacity: 1000
 Tank Use: PETROLEUM
 Stg: WASTE
 Content: Not reported
 Number Of Tanks: Not reported

Status: Not reported
 Comp Number: 5476
 Number: Not reported
 Board Of Equalization: 44-022225
 Ref Date: Not reported

MAP FINDINGS

Map ID
 Direction
 Distance
 Distance (ft.)Site

EDR ID Number
 EPA ID Number

Database(s)

RENT-A-CAR CHEAP (Continued)

S101302123

Act Date: Not reported
 Created Date: Not reported
 Tank Status: Not reported
 Owner Tank Id: Not reported
 Swrcb Tank Id: 37-000-005476-000003
 Actv Date: Not reported
 Capacity: 5000
 Tank Use: UNKNOWN
 Stg: PRODUCT
 Content: Not reported
 Number Of Tanks: Not reported

Status: Not reported
 Comp Number: 5476
 Number: Not reported
 Board Of Equalization: 44-022225
 Ref Date: Not reported
 Act Date: Not reported
 Created Date: Not reported
 Tank Status: Not reported
 Owner Tank Id: Not reported
 Swrcb Tank Id: 37-000-005476-000004
 Actv Date: Not reported
 Capacity: 10000
 Tank Use: M.V. FUEL
 Stg: PRODUCT
 Content: REG UNLEADED
 Number Of Tanks: Not reported

**303 JACK IN THE BOX (STORE #0090)
 1619 PACIFIC HWY
 SAN DIEGO, CA 92101**

**ENVIROSTOR S110275501
 N/A**

ENVIROSTOR:
 Site Type: Evaluation
 Site Type Detailed: Evaluation
 Acres: 0
 NPL: NO
 Regulatory Agencies: SMBRP
 Lead Agency: NONE SPECIFIED
 Program Manager: Not reported
 Supervisor: Referred - Not Assigned
 Division Branch: Cypress
 Facility ID: 60001294
 Site Code: Not reported
 Assembly: 43
 Senate: 21
 Special Program: Not reported
 Status: Refer: 1248 Local Agency
 Status Date: 4/26/2010
 Restricted Use: NO
 Site Mgmt. Req.: NONE SPECIFIED
 Funding: Not Applicable
 Latitude: 0
 Longitude: 0
 APN: 533-311-06-00, 533-311-09-00
 Past Use: NONE SPECIFIED
 Potential COC: NONE SPECIFIED

MAP FINDINGS

Map ID
 Direction
 Distance
 Distance (ft.)Site

EDR ID Number
 EPA ID Number

Database(s)

JACK IN THE BOX (STORE #0090) (Continued)

S110275501

Confirmed COC: NONE SPECIFIED
 Potential Description: NONE SPECIFIED
 Alias Name: 533-311-06-00
 Alias Type: APN
 Alias Name: 533-311-09-00
 Alias Type: APN
 Alias Name: 60001294
 Alias Type: Envirostor ID Number

Completed Info:
 Completed Area Name: PROJECT WIDE
 Completed Sub Area Name: Not reported
 Completed Document Type: SB 1248 Notification
 Completed Date: 2010-04-26 00:00:00
 Comments: An SB 1248 Notification received from the County of San Diego to review Phase I and subsurface investigation reports from 3/26/2010 and recommending an appropriate follow up.

Future Area Name: Not reported
 Future Sub Area Name: Not reported
 Future Document Type: Not reported
 Future Due Date: Not reported
 Schedule Area Name: Not reported
 Schedule Sub Area Name: Not reported
 Schedule Document Type: Not reported
 Schedule Due Date: Not reported
 Schedule Revised Date: Not reported

**303 2000 ELM ST.
 SOUTH BAY
 SAN DIEGO, CA**

**Notify 65 S100178314
 N/A**

Notify 65:
 Date Reported: Not reported
 Staff Initials: Not reported
 Board File Number: Not reported
 Facility Type: Not reported
 Discharge Date: Not reported
 Incident Description: Not reported

**304 CONTINENTAL CLEANERS
 1470 STATE STREET
 SAN DIEGO, CA 92101**

**ENVIROSTOR S106893863
 N/A**

ENVIROSTOR:
 Site Type: Evaluation
 Site Type Detailed: Evaluation
 Acres: 0
 NPL: NO
 Regulatory Agencies: SAN DIEGO COUNTY
 Lead Agency: SAN DIEGO COUNTY
 Program Manager: Not reported
 Supervisor: Referred - Not Assigned
 Division Branch: Cypress
 Facility ID: 37720039
 Site Code: Not reported
 Assembly: 76

MAP FINDINGS

Map ID
 Direction
 Distance
 Distance (ft.)Site

EDR ID Number
 EPA ID Number

Database(s)

CONTINENTAL CLEANERS (Continued)

S106893863

Senate: 39
 Special Program: Not reported
 Status: Refer: 1248 Local Agency
 Status Date: 5/15/2000
 Restricted Use: NO
 Site Mgmt. Req.: NONE SPECIFIED
 Funding: Not Applicable
 Latitude: 32.720610000000001
 Longitude: -117.1665
 APN: Not reported
 Past Use: NONE SPECIFIED
 Potential COC: NONE SPECIFIED
 Confirmed COC: NONE SPECIFIED
 Potential Description: NONE SPECIFIED
 Alias Name: STEPHENS PROPERTIES, LP
 Alias Type: Alternate Name
 Alias Name: 5333331300
 Alias Type: APN
 Alias Name: 37720039
 Alias Type: Envirostor ID Number

Completed Info:

Completed Area Name: PROJECT WIDE
 Completed Sub Area Name: Not reported
 Completed Document Type: SB 1248 Notification
 Completed Date: 2000-05-15 00:00:00
 Comments: SB 1248 San Diego County

Future Area Name: Not reported
 Future Sub Area Name: Not reported
 Future Document Type: Not reported
 Future Due Date: Not reported
 Schedule Area Name: Not reported
 Schedule Sub Area Name: Not reported
 Schedule Document Type: Not reported
 Schedule Due Date: Not reported
 Schedule Revised Date: Not reported

305

**SW DIV NAVAL FACILIES ENG COMMAND
 1220 PACIFIC HIGHWAY
 SAN DIEGO, CA 92132**

**LUST S103625921
 MCS N/A
 HAZNET
 ENVIROSTOR**

LUST:

Region: STATE
 Global Id: T0607389461
 Latitude: 32.717994
 Longitude: -117.171057
 Case Type: LUST Cleanup Site
 Status: Completed - Case Closed
 Status Date: 2007-02-05 00:00:00
 Lead Agency: SAN DIEGO RWQCB (REGION 9)
 Case Worker: LAW
 Local Agency: DEPARTMENT OF TOXIC SUBSTANCES CONTROL
 RB Case Number: 9UT2087
 LOC Case Number: H80424-001
 File Location: Regional Board
 Potential Media Affect: Soil

MAP FINDINGS

Map ID
 Direction
 Distance
 Distance (ft.)Site

EDR ID Number
 EPA ID Number

Database(s)

SW DIV NAVAL FACILIES ENG COMMAND (Continued)

S103625921

Potential Contaminants of Concern: Diesel, Heating Oil / Fuel Oil
 Site History: Not reported

[Click here to access the California GeoTracker records for this facility:](#)

MCS:

Global Id: SL0607314310
 Latitude: 32.7060070074814
 Longitude: -117.251715660095
 Case Type: Military Cleanup Site
 Status: Open - Site Assessment
 Status Date: 2007-06-20 00:00:00
 Lead Agency: DEPARTMENT OF TOXIC SUBSTANCES CONTROL
 Caseworker: Not reported
 Local Agency: DEPARTMENT OF TOXIC SUBSTANCES CONTROL
 RB Case Number: 16539-7
 LOC Case Number: 400272
 File Location: Regional Board
 Potential Media Affect: Soil
 Potential Contaminants of Concern: Not reported
 Site History: Located in the SPAWAR portion of NBPL. Rubble Disposal from 1955 to 1965.

[Click here to access the California GeoTracker records for this fa cility:](#)

HAZNET:

Gepaid: CAC001018016
 Contact: US NAVY
 Telephone: 6195321235
 Facility Addr2: Not reported
 Mailing Name: Not reported
 Mailing Address: ATTN: BOB JOHANESEN
 Mailing City,St,Zip: SAN DIEGO, CA 921325181
 Gen County: San Diego
 TSD EPA ID: CAD009007626
 TSD County: Los Angeles
 Waste Category: Asbestos-containing waste
 Disposal Method: Not reported
 Tons: 5.0568
 Facility County: San Diego

ENVIROSTOR:

Site Type: Military Evaluation
 Site Type Detailed: Open Base
 Acres: Not reported
 NPL: NO
 Regulatory Agencies: RWQCB 9 - San Diego
 Lead Agency: NONE SPECIFIED
 Program Manager: Not reported
 Supervisor: Not reported
 Division Branch: Cypress
 Facility ID: 71000034
 Site Code: 400548
 Assembly: 79
 Senate: 39
 Special Program: Not reported

MAP FINDINGS

Map ID
 Direction
 Distance
 Distance (ft.)Site

EDR ID Number
 EPA ID Number

Database(s)

SW DIV NAVAL FACILIES ENG COMMAND (Continued)

S103625921

Status: Refer: RWQCB
 Status Date: 6/21/2006
 Restricted Use: NO
 Site Mgmt. Req.: NONE SPECIFIED
 Funding: DERA
 Latitude: -118.370822
 Longitude: 33.942571999999998
 APN: NONE SPECIFIED
 Past Use: NONE SPECIFIED
 Potential COC: NONE SPECIFIED
 Confirmed COC: NONE SPECIFIED
 Potential Description: NONE SPECIFIED
 Alias Name: 400548
 Alias Type: Project Code (Site Code)
 Alias Name: 71000034
 Alias Type: Envirostor ID Number

Completed Info:

Completed Area Name: Not reported
 Completed Sub Area Name: Not reported
 Completed Document Type: Not reported
 Completed Date: Not reported
 Comments: Not reported

Future Area Name: Not reported
 Future Sub Area Name: Not reported
 Future Document Type: Not reported
 Future Due Date: Not reported
 Schedule Area Name: Not reported
 Schedule Sub Area Name: Not reported
 Schedule Document Type: Not reported
 Schedule Due Date: Not reported
 Schedule Revised Date: Not reported

306

**INTERGULF TREG DEVELOPMENT
 600 WEST B STREET
 SAN DIEGO, CA 92101**

**LUST S104891126
 ENVIROSTOR N/A**

LUST REG 9:

Region: 9
 Status: Preliminary site assessment underway
 Case Number: 9UT4112
 Local Case: H22748-002
 Substance: Heater Fuel
 Qty Leaked: Not reported
 Abate Method: Not reported
 Local Agency: San Diego
 How Found: Other Means
 How Stopped: Remove Contents
 Source: Tank
 Cause: Other Cause
 Lead Agency: Local Agency
 Case Type: Soil only
 Date Found: 12/26/2000
 Date Stopped: / /
 Confirm Date: / /
 Submit Workplan: Not reported
 Prelim Assess: 12/29/2000

MAP FINDINGS

Map ID
 Direction
 Distance
 Distance (ft.)Site

EDR ID Number
 EPA ID Number

Database(s)

INTERGULF TREC DEVELOPMENT (Continued)

S104891126

Desc Pollution: Not reported
 Remed Plan: / /
 Remed Action: Not reported
 Began Monitor: Not reported
 Release Date: 12/26/2000
 Enforce Date: Not reported
 Closed Date: Not reported
 Enforce Type: Not reported
 Pilot Program: LOP
 Basin Number: 908.21
 GW Depth: Not reported
 Beneficial Use: MUNBU
 NPDES Number: Not reported
 Priority: Not reported
 File Disp: Administratively opened on database, however no file physically exists
 Interim Remedial Actions: Not reported
 Cleanup and Abatement order Number: Not reported
 Waste Discharge Requirement Number: Not reported

ENVIROSTOR:

Site Type: Evaluation
 Site Type Detailed: Evaluation
 Acres: Not reported
 NPL: NO
 Regulatory Agencies: NONE SPECIFIED
 Lead Agency: NONE SPECIFIED
 Program Manager: Not reported
 Supervisor: Referred - Not Assigned
 Division Branch: Cypress
 Facility ID: 37000072
 Site Code: Not reported
 Assembly: 76
 Senate: 39
 Special Program: Not reported
 Status: Refer: 1248 Local Agency
 Status Date: 10/18/2000
 Restricted Use: NO
 Site Mgmt. Req.: NONE SPECIFIED
 Funding: Not Applicable
 Latitude: 32.718201801470997
 Longitude: -117.158821165541
 APN: NONE SPECIFIED
 Past Use: NONE SPECIFIED
 Potential COC: NONE SPECIFIED
 Confirmed COC: NONE SPECIFIED
 Potential Description: NONE SPECIFIED
 Alias Name: 37000072
 Alias Type: Envirostor ID Number

Completed Info:

Completed Area Name: PROJECT WIDE
 Completed Sub Area Name: Not reported
 Completed Document Type: SB 1248 Notification
 Completed Date: 2000-10-18 00:00:00
 Comments: Sb 1248 San Diego County
 Future Area Name: Not reported

MAP FINDINGS

Map ID
 Direction
 Distance
 Distance (ft.)Site

EDR ID Number
 EPA ID Number

Database(s)

INTERGULF TREC DEVELOPMENT (Continued)

S104891126

Future Sub Area Name: Not reported
 Future Document Type: Not reported
 Future Due Date: Not reported
 Schedule Area Name: Not reported
 Schedule Sub Area Name: Not reported
 Schedule Document Type: Not reported
 Schedule Due Date: Not reported
 Schedule Revised Date: Not reported

307

**W-HOTEL SAN DIEGO
 114-58-1168 STATE STREET
 SAN DIEGO, CA 92101**

**ENVIROSTOR S106797728
 N/A**

ENVIROSTOR:

Site Type: Evaluation
 Site Type Detailed: Evaluation
 Acres: Not reported
 NPL: NO
 Regulatory Agencies: NONE SPECIFIED
 Lead Agency: NONE SPECIFIED
 Program Manager: Not reported
 Supervisor: Referred - Not Assigned
 Division Branch: Cypress
 Facility ID: 37700002
 Site Code: Not reported
 Assembly: 76
 Senate: 39
 Special Program: Not reported
 Status: Refer: 1248 Local Agency
 Status Date: 6/26/2001
 Restricted Use: NO
 Site Mgmt. Req.: NONE SPECIFIED
 Funding: Not Applicable
 Latitude: 0
 Longitude: 0
 APN: NONE SPECIFIED
 Past Use: NONE SPECIFIED
 Potential COC: NONE SPECIFIED
 Confirmed COC: NONE SPECIFIED
 Potential Description: NONE SPECIFIED
 Alias Name: 37700002
 Alias Type: Envirostor ID Number

Completed Info:

Completed Area Name: PROJECT WIDE
 Completed Sub Area Name: Not reported
 Completed Document Type: SB 1248 Notification
 Completed Date: 2001-06-26 00:00:00
 Comments: SB 1248 San Diego County

Future Area Name: Not reported
 Future Sub Area Name: Not reported
 Future Document Type: Not reported
 Future Due Date: Not reported
 Schedule Area Name: Not reported
 Schedule Sub Area Name: Not reported
 Schedule Document Type: Not reported
 Schedule Due Date: Not reported

MAP FINDINGS

Map ID
Direction
Distance
Distance (ft.)Site

EDR ID Number

Database(s) EPA ID Number

W-HOTEL SAN DIEGO (Continued)

S106797728

Schedule Revised Date: Not reported

ORPHAN SUMMARY

City	EDR ID	Site Name	Site Address	Zip	Database(s)
COUNTY	2009899985	MIDWAY PIER	MIDWAY PIER	92101	ERNS
COUNTY	2008899985	MIDWAY PIER	MIDWAY PIER	92101	ERNS
LA JOLLA	S106153524	UCSD (CAMP MATTHEWS)-J09CA111001	12 MILES NORTH OF SAN DIEGO	92103	HIST Cal-Sites, ENVIROSTOR
MCRD SAN DIEGO	S100179577	MARINE CORPS RECRUIT DEPOT	BLDG 9 USMC RECRUIT DEPOT	92140	LUST, Notify 65
SAN DEIGO	S105026114	FLEET ANTI-SUB WARFARE TR	N. HARBOR DR / MCDONOUGH	92106	HIST CORTESE
SAN DEIGO	S105026106	RIVER VLY SPORTS CTR	2440 HOTEL PL	92109	HIST CORTESE
SAN DEIGO	S105026107	CROW VENTURES MGMT	120010 INDIA	92101	HIST CORTESE
SAN DEIGO	S105026118	CAMP ELLIOT, TIERRASANTA	NORTHERN PORTION OF SAN D	92103	HIST CORTESE
SAN DEIGO	S105026124	SPAWAR (NCCOSC-OLD TOWN CA	4297 PACIFIC COAST	92101	HIST CORTESE
SAN DEIGO	S105026122	PUBLIC AUTO SERVICE	435060 PACIFIC	92110	HIST CORTESE
SAN DEIGO	S105026125	USN DEPERMMING STATION	POINT LOMA	92106	HIST CORTESE
SAN DIEGO	S108407128	METROPOLITAN TRANSIT PROPERTY	0 1ST / HARBOR DR	92101	SLIC, SAN DIEGO CO. SAM
SAN DIEGO	S108406975	CAMPBELL INDUSTRIES	08TH AV / HARBOR DR	92101	SAN DIEGO CO. SAM
SAN DIEGO	S108407139	MTS-PORT DISTRICT SITE CLOSED	08TH AV / HARBOR DR	92101	SAN DIEGO CO. SAM
SAN DIEGO	S106893841	CITY WALK CONDOS	600-614 / 620 UNION STREET	92101	ENVIROSTOR
SAN DIEGO	S108406973	CALTRANS	HY 8 BET TEXAS ST805	92108	SAN DIEGO CO. SAM
SAN DIEGO	1004678317	CITY OF SAN DIEGO WATER DEPT	8TH AND S W CORNER	92101	RCRA-SQG, FINDS, HAZNET
SAN DIEGO	S109850894	CAMPBELL INDUSTRIES	8TH AVE & HARBOR DR	92101	SLIC
SAN DIEGO	1001815545	CONTINENTAL MARITIME OF S D	8TH AVE AT HARBOR DR	92101	RCRA-SQG, FINDS
SAN DIEGO	S106893825	THE RENAISSANCE MARINA CENTER	1ST AVE/FRONT ST/G ST/MARKET ST	92101	ENVIROSTOR
SAN DIEGO	S106797727	HARD ROCK HOTEL	208-228 6TH AVENUE / K STREET	92101	ENVIROSTOR
SAN DIEGO	S108226114	BAY FRONT STREET/CROSBY STREET RELEASE	BAY FRONT STREET	92101	SLIC
SAN DIEGO	S109452715	OLD TOWN SUBSTATION REBUILD	BETWEEN RILEY ST / GAINIE ST ON AZUSA THOMAS BROT	92108	NPDES
SAN DIEGO	S109288768	SAN DIEGO MCRD - SITE 4, BLDG 13 OLD MOTOR POOL AR	BLDG 13 USMC RECRUIT DEPOT	92140	MCS
SAN DIEGO	S107144817	DPR PARK SERVICES-OLD TOWN SAN DIEGO SHP	BLDG 10 4005 TAYLOR ST	92110	HAZNET
SAN DIEGO	S109821513	OLD MCRD REFUSE DISPOSAL AREA	4000 BLK N. HARBOR DRIVE		SWF/LF
SAN DIEGO	S106797694	LOTS 2 THRU 12 IN BLOCK 24 OF MIDDLETOWN	BLK BORDERED BY CEDAR,BEECH,STATE,UNION	92101	ENVIROSTOR
SAN DIEGO	S109821581	BELL JR HIGH SLF/SWEETWATER II	7300 BLOCK PARADISE VALLEY RD		SWF/LF
SAN DIEGO	S108540690	CONTINENTAL CLEANERS	1001 BROADWAY	92101	DRYCLEANERS, HAZNET
SAN DIEGO	S110505111	FORMER LANE FIELD	970 BROADWAY	92101	SLIC
SAN DIEGO	S106797701	UNION SQUARE	1400,1434 BROADWAY / 1441 C STREET	92101	ENVIROSTOR
SAN DIEGO	S106932471	SPRECKELS BLDG	121 BROADWAY 600	92101	SWEEPS UST
SAN DIEGO	S100731938	FORT ROSECRANS NATIONAL CEM	S CABRILLO MEMORIAL DR	92106	SWEEPS UST, San Diego Co. HMMD
SAN DIEGO	U001572731	FORT ROSECRANS NATIONAL CEMETE	CABRILLO MEMORIAL DRIVE HWY. 2	92106	HIST UST
SAN DIEGO	U003984213	MCBRIDE'S MISSION VALLEY ARCO	915 CAMINO DEL RIO S	92108	UST
SAN DIEGO	S110495590	M2O MARINE OUTFITTERS	3645 CAMINO DEL RIO S	92108	DRYCLEANERS
SAN DIEGO	S106923433	BLUE SEAL LINEN AT0028	5802 CAMINO DEL RIO N	92108	SWEEPS UST
SAN DIEGO	U001572843	JAY L MC BRIDE	915 CAMINO DEL RIO	92110	HIST UST, San Diego Co. HMMD
SAN DIEGO	A100346064	QUICKI OIL CHANGE	4232 CAMINO DEL RIO N	92108	AST
SAN DIEGO	S107736312	FAIRBANKS/HIGHLANDS MIDDLE SCHOOL NO. 6	CARMEL VALLEY ROAD/CAMINO RUIZ		SCH, ENVIROSTOR
SAN DIEGO	S104753072	DANA CENTER	1775 CHATSWORTH BLVD	92107	HIST CORTESE
SAN DIEGO	1012175455	FORMER LINDBERGH FIELD PLANT	SW CORNER OF WASHINGTON	92101	RCRA-NonGen

ORPHAN SUMMARY

City	EDR ID	Site Name	Site Address	Zip	Database(s)
SAN DIEGO	S106797678	INTERNATIONAL GATEWAY	N E OF WILLOW RD / TIA JUANA ST.	92101	ENVIROSTOR
SAN DIEGO	S109286220	OLD TOWN BURN DUMP	NORTH END OLD TOWN BRIDGE	92110	LDS
SAN DIEGO	1010783737	KNSD ANNEX FAC	8260 0.5 ENGINEER RD	92111	RCRA-SQG
SAN DIEGO	S106062662		1902 GATCHELL RD	92106	SLIC, CHMIRS, AST
SAN DIEGO	S110494153	PHOTIC OF SAN DIEGO	3515 HANCOCK ST	92110	ENVIROSTOR
SAN DIEGO	1007569193	CONTINENTAL MARITIME OF SAN DIEGO INC	910 HARBOR DR	92101	RCRA-SQG, HAZNET
SAN DIEGO	1001231395	SHIP MV GALAXY 9106297	1140 N HARBOR DR B ST PIER	92101	RCRA-SQG, FINDS
SAN DIEGO	1001231397	MV RHAPSODY OF THE SEAS	1140 N HARBOR DR (B ST PIER)	92101	RCRA-SQG, FINDS, HAZNET
SAN DIEGO	U003940840	NASSCO	2800 N HARBOR DR	92101	UST
SAN DIEGO	1001481008	SHIP M V ZENITH 8918136	1140 N HARBOR DR B ST 8918136	92101	RCRA-SQG, FINDS
SAN DIEGO	S110505170	TOW BASIN FACILITY (FORMER) - TOW BASIN - SEDIMENT	2 HARBOR DR	92101	SLIC
SAN DIEGO	S101482012	FLEET ANTI-SUB WARFARE TRAINING CENTER	N. HARBOR DR. / MCDONOUGH RD.	92106	ENVIROSTOR
SAN DIEGO	S106905767	LINDBERGH FIELD PLANT - BLDG 75	HARBOR DR	92101	SLIC
SAN DIEGO	1009398325	ALLIANCE STAR ENERGY LLC	1380 CG HARBOR ISLAND DRIVE	92101	RCRA-SQG
SAN DIEGO	S109935383	US AIRWAYS(FORMERLY AMERICA WEST)	3835 N HARBOR DR	92101	DRYCLEANERS, HAZNET
SAN DIEGO	A100345574	CABRILLO POWER II, LLC	3200 N HARBOR DR	92101	AST
SAN DIEGO	A100346142	SECTOR SAN DIEGO	2710 N HARBOR DR	92101	AST
SAN DIEGO	A100345993	NASSCO	2800 N HARBOR DR	92101	AST
SAN DIEGO	S110419880		4077 N HARBOR DR	92101	CHMIRS, ENVIROSTOR
SAN DIEGO	1003878266	CAMPBELL INDUSTRIES	501 E HARBOR DR	92101	CERC-NFRAP
SAN DIEGO	A100345884	MARINE CORPS RECRUIT DEPOT	1600 HENDERSON AVE		AST
SAN DIEGO	U001572833	EXXON SERVICE STATION	2432 HOTEL CIR N	92108	HIST UST
SAN DIEGO	S106893822	9TH AND IMPERIAL	IMPERIAL AV BW WEST OF 8TH / EAST OF 9TH	92101	ENVIROSTOR
SAN DIEGO	S108407084	IMPERIAL AV 8TH> >9TH (VAP)	IMPERIAL/BTWN8TH / 9TH	92101	SAN DIEGO CO. SAM
SAN DIEGO	S106519109	LITTLE ITALY DEVELOPMENT	INDIA ST & CEDAR ST	92101	SLIC
SAN DIEGO	S106797708	JACKSON & BLANC FACILITY	2015 INDIA/602 GRAPE/1970 COLUMBIA ST.	92101	ENVIROSTOR
SAN DIEGO	S108407009	CORNER OF JUNIPER/PACIFIC HY	JUNIPER AT PACIFIC HY	92101	SAN DIEGO CO. SAM
SAN DIEGO	S107447657	SAN DIEGO GAS & ELECTRIC (SDG&E)	KETTNER @ PALM	92101	SLIC
SAN DIEGO	S105026139	ALAMO RENT A CAR	2942 3066 KETTNER BLVD	92101	HIST CORTESE
SAN DIEGO	S108216582	PECK JEEP EAGLE DBA MIDWAY JEEP CHRYSLER	2950 KURTZ ST	92110	HAZNET
SAN DIEGO	S106932169	SHOREBREAK	3612 KURTZ ST	92110	SWEEPS UST
SAN DIEGO	S106922214		C/O L A BROWN, 4297 PACIFIC HWY	92110	SWEEPS UST
SAN DIEGO	S110505114	MERRILL GARDENS AT BANKERS HILL, LLC	220 LAUREL	92103	SLIC
SAN DIEGO	S109433670	WILL COPY & PRINT	1025 W LAUREL ST	92101	DRYCLEANERS, HAZNET
SAN DIEGO	S106925040	CROWN ENTERPRISES INC	6950 LINDA VISTA RD	92111	SWEEPS UST
SAN DIEGO	1004675813	CONTINENTAL MARITIME OF S D	PT LOMA SUBMARINE BASE	92106	RCRA-SQG
SAN DIEGO	S105026141	CUBIC	52255255 LOVELOCK ST	92110	HIST CORTESE
SAN DIEGO	S110495166	DAVID ANTHONY CUSTOMS, LLC	2706 LYTTON ST	92110	DRYCLEANERS
SAN DIEGO	S106930015	NUGO INC #5007	2940 LYTTON ST	92110	SWEEPS UST
SAN DIEGO	S106929122	MARINE CORPS RECRUIT DEPOT	MCRD BARNETT ST	92140	SWEEPS UST
SAN DIEGO	S108407099	LAI CHING HOM	MIDWAY DR	92110	SAN DIEGO CO. SAM
SAN DIEGO	1001959782	COSTCO WHOLESALE NO 488	2345 N MISSION CITY PKWY	92108	RCRA-NonGen, FINDS
SAN DIEGO	S102006521	MISSION BAY LANDFILL	MISSION BAY SEA WORLD DR		WMUDS/SWAT
SAN DIEGO	S100732068	MISSION BAY (MZB VOR)	MISSION BAY ISLAND	92109	SWEEPS UST, San Diego Co. HMMMD
SAN DIEGO	S106905761	METROPOLITAN TRANSIT DEVELOPMENT BOARD (MTDB)	MORENA BLVD & LINDA VISTA RD	92110	SLIC

ORPHAN SUMMARY

City	EDR ID	Site Name	Site Address	Zip	Database(s)
SAN DIEGO	S108407141	MV WEST LIGHT RAIL EXTENSION	MORENA BL, SEGMENT	92108	SAN DIEGO CO. SAM
SAN DIEGO	S106927143	HATEF BOGZARAN	1110 N N HOTEL CIR	92108	SWEEPS UST
SAN DIEGO	1003879077	MISSION CHEMICAL CO	4990 NAPLES	92110	CERC-NFRAP
SAN DIEGO	S109689878	OLD MCRD REFUSE DISPOSAL AREA	NAVAL TRAINING AT BARNETT AV/ ROSECRANS		SWF/LF
SAN DIEGO	1006829562	OLD MCRD REFUSE DISPOSAL AREA	NAVAL TRAINING CNTR		FINDS
SAN DIEGO	S106933882	USN TRAINING CENTER/SDG&E	NEVILLE RD 201A	92101	SWEEPS UST
SAN DIEGO	S106933883	USN TRAINING CENTER/SDG&E	NEVILLE ROAD 201A	92101	SWEEPS UST
SAN DIEGO	S106916022	MTS-PORT DISTRICT SITE CLOSED	NONE 08TH AV / HARBOR DR	92101	SLIC
SAN DIEGO	S106915960	FETTER COMMERCIAL PROPERTY	NONE ROSECRANS ST	92106	SLIC
SAN DIEGO	S106915964	CITY OF SD- WATER UTILITIES	NONE PACIFIC HY	92101	SLIC
SAN DIEGO	S106916578	MV WEST LIGHT RAIL EXTENSION	NONE MORENA BL, SEGMENT	92108	SLIC
SAN DIEGO	S106916256	CORNER OF JUNIPER/PACIFIC HY	NONE JUNIPER AT PACIFIC HY	92101	SLIC
SAN DIEGO	S106916469	CALTRANS	NONE HY 8 BET TEXAS ST805	92108	SLIC
SAN DIEGO	S106916470	IMPERIAL AV 8TH> >9TH (VAP)	NONE IMPERIAL/BTWN8TH / 9TH	92101	SLIC
SAN DIEGO	S106916185	JONES FAMILY TRUST	NONE PALM AV	92101	LUST
SAN DIEGO	S106916407	LAI CHING HOM	NONE MIDWAY DR	92110	LUST
SAN DIEGO	S106915963	SETON	NONE B ST	92101	LUST, SLIC
SAN DIEGO	S106915852	SDCTY-STORM STATION #L	NONE NOELL ST/PACIFIC HY	92103	LUST
SAN DIEGO	S106915944	PUBLIC AUTO SERVICE	NONE PACIFIC HY	92110	LUST, SLIC
SAN DIEGO	99634828	163 NORTHBOUND AT THE OLD HIPPO POND AT THE SAN DIEGO ZOO	163 NORTHBOUND AT THE OLD HIPPO POND AT THE SAN DIEGO ZOO	92101	ERNS
SAN DIEGO	99634309	163 NORTHBOUND AT THE OLD HIPPO POND AT THE SAN DIEGO ZOO	163 NORTHBOUND AT THE OLD HIPPO POND AT THE SAN DIEGO ZOO	92101	ERNS
SAN DIEGO	S106800183	CAMP ELLIOTT-J09CA0067	NORTHERN PORTION OF SAN DIEGO	92103	HIST Cal-Sites, Cortese, RESPONSE, ENVIROSTOR
SAN DIEGO	S100186120	MISSION BAY LANDFILL	NORTHWEST OF INTERSTATE 5 / SEAWORLD DR	92109	ENVIROSTOR
SAN DIEGO	8718817	OFF ROSE REAN, NEAR MIDWAY ST NEAR THE AIRPORT	OFF ROSE REAN, NEAR MIDWAY ST NEAR THE AIRPORT		ERNS
SAN DIEGO	S108407193	PUBLIC AUTO SERVICE	PACIFIC HY	92110	SAN DIEGO CO. SAM
SAN DIEGO	S108406996	CITY OF SD- WATER UTILITIES	PACIFIC HY	92101	SAN DIEGO CO. SAM
SAN DIEGO	S110326777	JACK IN THE BOX, 1619 PACIFIC HWY, SD	1619 PACIFIC HWY	92101	LUST
SAN DIEGO	1004654691	AIR FORCE PLT 19	4297 PACIFIC COAST HWY	92101	CERC-NFRAP
SAN DIEGO	1004675676	SHELL SERVICE STATION - 135897	2008 PACIFIC HWY/GRAPE	92101	RCRA-LQG, FINDS, HAZNET
SAN DIEGO	U003940914	OGDEN AVIATION FUELING COINC	3698 PACIFIC HWY	92101	UST
SAN DIEGO	S106519116	NAVISTAR INTERNATIONAL TRANS. CORP.	2200 PACIFIC COAST HWY	92101	SLIC
SAN DIEGO	S103618319	NAVFAC BLDG 127	1220 PACIFIC HWY	92101	HIST CORTESE
SAN DIEGO	S106931260	RESCUE INDUSTRIES	4850 PACIFIC HWY	92110	SWEEPS UST
SAN DIEGO	A100345548	BJ'S RENTALS INC	3959 PACIFIC HWY	92101	AST
SAN DIEGO	A100345590	CALIFORNIA HIGHWAY PATROL	4902 PACIFIC HWY	92110	AST
SAN DIEGO	S108407093	JONES FAMILY TRUST	PALM AV	92101	SAN DIEGO CO. SAM
SAN DIEGO	S110115400	ONE DAY CLEANERS	3960 W POINT LOMA BLVD	92110	DRYCLEANERS
SAN DIEGO	S110495742	ONE DAY CLEANERS	3960 W POINT LOMA BLVD	92110	DRYCLEANERS
SAN DIEGO	S110117244	ONE DAY CLEANERS	3960 W POINT LOMA BLVD	92110	DRYCLEANERS
SAN DIEGO	1000116048	OLD GLOBE THEATRE	1363 PRADO WAY	92101	HAZNET
SAN DIEGO	S106927450	HYATT ISLANDIA HOTEL	1441 QUIVIRA CT	92109	SWEEPS UST
SAN DIEGO	S108407045	FETTER COMMERCIAL PROPERTY	ROSECRANS ST	92106	SAN DIEGO CO. SAM
SAN DIEGO	S106085114	OLD TOWN TROLLEY TOURS OF SD	4010 SAN DIEGO AVE	92110	HAZNET

ORPHAN SUMMARY

City	EDR ID	Site Name	Site Address	Zip	Database(s)
SAN DIEGO	1001832381	SAN DIEGO CO, MSW	SAN DIEGO CITY	92101	HIST CORTESE
SAN DIEGO	S103442740	NORTH MIRAMAR	SAN CLEMENTE CANYON		WMUDS/SWAT
SAN DIEGO	S110495636	METRO CLEANERS	1851 SAN DIEGO AVE	92110	DRYCLEANERS
SAN DIEGO	S108992032	SHIPYARD SEDIMENT CLEANUP	SAN DIEGO BAY	92101	SLIC
SAN DIEGO	S107737243	SAN DIEGO NALF (AUXLNDFL)	SAN DIEGO	92101	ENVIROSTOR
SAN DIEGO	S106800906	CAMPBELL SHIPYARD BAY SEDIMENT	SAN DIEGO BAY	0	WDS, SLIC
SAN DIEGO	1012066962	SAN DIEGO NAVAL TRAINING CENTER	SAN DIEGO NAVAL TRAINING CENTER		FEDERAL FACILITY
SAN DIEGO	S106931791	SAN DIEGO PIPELINE COMPANY MIR	SAN CLEMENTE CY	92108	SWEEPS UST
SAN DIEGO	S106567722	SAN DIEGO NAVAL SPACE COMMAND	SAN DIEGO	92101	Cortese, MCS, ENVIROSTOR
SAN DIEGO	S105790786	SAN DIEGO PWC	SAN DIEGO	92101	Cortese, ENVIROSTOR
SAN DIEGO	S105790779	SAN DIEGO SIMA	SAN DIEGO	92101	Cortese, MCS, ENVIROSTOR
SAN DIEGO	98446637	SHEEN SIZE: 30 SQ METERS / GRAY COLORED / APPEARS TO BE OLD	SHEEN SIZE: 30 SQ METERS / GRAY COLORED / APPEARS TO BE OLD		ERNS
SAN DIEGO	S106797698	PROPOSED 5TH & K DEVELOPMENT	NORTH SIDE OF K STREET B/W 5TH / 6TH AVE	92101	ENVIROSTOR
SAN DIEGO	S103320836	NAS NORTH ISLAND	SITE # 8 IAS		WMUDS/SWAT
SAN DIEGO	U003937222	550 CORPORATE CENTER	550 C ST	92101	UST
SAN DIEGO	S110494789	701 B	701 B ST	92101	DRYCLEANERS
SAN DIEGO	S110496123	TRIZEC 701 B STREET LLC DBA CARR AMERICA	701 B ST	92101	DRYCLEANERS
SAN DIEGO	S108407248	SETON	B ST	92101	SAN DIEGO CO. SAM
SAN DIEGO	S105083273	OLD COLUMBIA SQUARE LLC	1158/1168 STATE ST/421/423 W B ST	92101	HAZNET
SAN DIEGO	S108407333	W-HOTEL SAN DIEGO	STATE ST	92101	SAN DIEGO CO. SAM
SAN DIEGO	S106922804	ARCO LINDBERGH FIELD	2400 STILLWATER RD	92101	SWEEPS UST
SAN DIEGO	S106893820	9TH AND IMPERIAL	9TH STREET SOUTH OF IMPERIAL	92101	ENVIROSTOR
SAN DIEGO	U003940912	OCEAN BEACH MOBIL	2305 SUNSET CLIFFS BLVD	92107	UST
SAN DIEGO	S106923911	CALTRANS AT0330	SUNSET ST ROSECRANS	92101	SWEEPS UST
SAN DIEGO	S110504998	SAN DIEGO NAVSUBASE - SITE 14 - OLD REFUSE DISPOSAL	140 SYLVESTER RD	92106	MCS
SAN DIEGO	S106932562	STATE OF CALIFORNIA PARK & REC	4005 TAYLOR ST	92110	SWEEPS UST
SAN DIEGO	A100345623	CEMEX SAN DIEGO CEMENT TERMINAL	1155 TERMINAL ST	92101	AST
SAN DIEGO	S107736262	EDISON, HAMILTON, PARKS ALTERNATIVE 1	THORN ST./CENTRAL AVE./REDWOOD ST./39TH ST.		SCH, ENVIROSTOR
SAN DIEGO	S110496067	TERRA RHYTHM BICYCLES	4222 VOLTAIRE ST	92107	DRYCLEANERS
SAN DIEGO	S106923063	BALBOA PARK RAILROAD	ZOO PLACE BALBOA PIKE	92101	SWEEPS UST
SAN DIEGO CA	S103866782	DRISCOL, MAURICIO, KETTENBURG	COMMERCIAL BASIN	92106	WMUDS/SWAT, CHMIRS
SAN DIEGO COUNTY	M300003187	SUPERIOR READY MIX CONCRETE CO.	MISSION GORGE PLANT		MINES
SAN DIEGO COUNTY	M300003190	VULCAN MATERIALS CO.	MISSION VALLEY (#022)		MINES

GOVERNMENT RECORDS SEARCHED / DATA CURRENCY TRACKING

To maintain currency of the following federal and state databases, EDR contacts the appropriate governmental agency on a monthly or quarterly basis, as required.

Number of Days to Update: Provides confirmation that EDR is reporting records that have been updated within 90 days from the date the government agency made the information available to the public.

FEDERAL RECORDS

NPL: National Priority List

National Priorities List (Superfund). The NPL is a subset of CERCLIS and identifies over 1,200 sites for priority cleanup under the Superfund Program. NPL sites may encompass relatively large areas. As such, EDR provides polygon coverage for over 1,000 NPL site boundaries produced by EPA's Environmental Photographic Interpretation Center (EPIC) and regional EPA offices.

Date of Government Version: 07/02/2010	Source: EPA
Date Data Arrived at EDR: 07/14/2010	Telephone: N/A
Date Made Active in Reports: 10/04/2010	Last EDR Contact: 01/13/2011
Number of Days to Update: 82	Next Scheduled EDR Contact: 04/25/2011
	Data Release Frequency: Quarterly

NPL Site Boundaries

Sources:

EPA's Environmental Photographic Interpretation Center (EPIC)
Telephone: 202-564-7333

EPA Region 1
Telephone 617-918-1143

EPA Region 6
Telephone: 214-655-6659

EPA Region 3
Telephone 215-814-5418

EPA Region 7
Telephone: 913-551-7247

EPA Region 4
Telephone 404-562-8033

EPA Region 8
Telephone: 303-312-6774

EPA Region 5
Telephone 312-886-6686

EPA Region 9
Telephone: 415-947-4246

EPA Region 10
Telephone 206-553-8665

Proposed NPL: Proposed National Priority List Sites

A site that has been proposed for listing on the National Priorities List through the issuance of a proposed rule in the Federal Register. EPA then accepts public comments on the site, responds to the comments, and places on the NPL those sites that continue to meet the requirements for listing.

Date of Government Version: 07/02/2010	Source: EPA
Date Data Arrived at EDR: 07/14/2010	Telephone: N/A
Date Made Active in Reports: 10/04/2010	Last EDR Contact: 01/13/2011
Number of Days to Update: 82	Next Scheduled EDR Contact: 04/25/2011
	Data Release Frequency: Quarterly

DELISTED NPL: National Priority List Deletions

The National Oil and Hazardous Substances Pollution Contingency Plan (NCP) establishes the criteria that the EPA uses to delete sites from the NPL. In accordance with 40 CFR 300.425.(e), sites may be deleted from the NPL where no further response is appropriate.

Date of Government Version: 07/02/2010	Source: EPA
Date Data Arrived at EDR: 07/14/2010	Telephone: N/A
Date Made Active in Reports: 10/04/2010	Last EDR Contact: 01/13/2011
Number of Days to Update: 82	Next Scheduled EDR Contact: 04/25/2011
	Data Release Frequency: Quarterly

GOVERNMENT RECORDS SEARCHED / DATA CURRENCY TRACKING

NPL LIENS: Federal Superfund Liens

Federal Superfund Liens. Under the authority granted the USEPA by CERCLA of 1980, the USEPA has the authority to file liens against real property in order to recover remedial action expenditures or when the property owner received notification of potential liability. USEPA compiles a listing of filed notices of Superfund Liens.

Date of Government Version: 10/15/1991	Source: EPA
Date Data Arrived at EDR: 02/02/1994	Telephone: 202-564-4267
Date Made Active in Reports: 03/30/1994	Last EDR Contact: 11/22/2010
Number of Days to Update: 56	Next Scheduled EDR Contact: 02/28/2011
	Data Release Frequency: No Update Planned

CERCLIS: Comprehensive Environmental Response, Compensation, and Liability Information System

CERCLIS contains data on potentially hazardous waste sites that have been reported to the USEPA by states, municipalities, private companies and private persons, pursuant to Section 103 of the Comprehensive Environmental Response, Compensation, and Liability Act (CERCLA). CERCLIS contains sites which are either proposed to or on the National Priorities List (NPL) and sites which are in the screening and assessment phase for possible inclusion on the NPL.

Date of Government Version: 01/29/2010	Source: EPA
Date Data Arrived at EDR: 02/09/2010	Telephone: 703-412-9810
Date Made Active in Reports: 04/12/2010	Last EDR Contact: 12/30/2010
Number of Days to Update: 62	Next Scheduled EDR Contact: 04/11/2011
	Data Release Frequency: Quarterly

CERCLIS-NFRAP: CERCLIS No Further Remedial Action Planned

Archived sites are sites that have been removed and archived from the inventory of CERCLIS sites. Archived status indicates that, to the best of EPA's knowledge, assessment at a site has been completed and that EPA has determined no further steps will be taken to list this site on the National Priorities List (NPL), unless information indicates this decision was not appropriate or other considerations require a recommendation for listing at a later time. This decision does not necessarily mean that there is no hazard associated with a given site; it only means that, based upon available information, the location is not judged to be a potential NPL site.

Date of Government Version: 06/23/2009	Source: EPA
Date Data Arrived at EDR: 09/02/2009	Telephone: 703-412-9810
Date Made Active in Reports: 09/21/2009	Last EDR Contact: 12/01/2010
Number of Days to Update: 19	Next Scheduled EDR Contact: 03/14/2011
	Data Release Frequency: Quarterly

LIENS 2: CERCLA Lien Information

A Federal CERCLA ('Superfund') lien can exist by operation of law at any site or property at which EPA has spent Superfund monies. These monies are spent to investigate and address releases and threatened releases of contamination. CERCLIS provides information as to the identity of these sites and properties.

Date of Government Version: 05/06/2010	Source: Environmental Protection Agency
Date Data Arrived at EDR: 05/11/2010	Telephone: 202-564-6023
Date Made Active in Reports: 08/09/2010	Last EDR Contact: 11/01/2010
Number of Days to Update: 90	Next Scheduled EDR Contact: 02/14/2011
	Data Release Frequency: Varies

CORRACTS: Corrective Action Report

CORRACTS identifies hazardous waste handlers with RCRA corrective action activity.

Date of Government Version: 05/25/2010	Source: EPA
Date Data Arrived at EDR: 06/02/2010	Telephone: 800-424-9346
Date Made Active in Reports: 10/04/2010	Last EDR Contact: 11/22/2010
Number of Days to Update: 124	Next Scheduled EDR Contact: 02/28/2011
	Data Release Frequency: Quarterly

RCRA-TSDF: RCRA - Treatment, Storage and Disposal

RCRAInfo is EPA's comprehensive information system, providing access to data supporting the Resource Conservation and Recovery Act (RCRA) of 1976 and the Hazardous and Solid Waste Amendments (HSWA) of 1984. The database includes selective information on sites which generate, transport, store, treat and/or dispose of hazardous waste as defined by the Resource Conservation and Recovery Act (RCRA). Transporters are individuals or entities that move hazardous waste from the generator offsite to a facility that can recycle, treat, store, or dispose of the waste. TSDFs treat, store, or dispose of the waste.

GOVERNMENT RECORDS SEARCHED / DATA CURRENCY TRACKING

Date of Government Version: 02/17/2010
Date Data Arrived at EDR: 02/19/2010
Date Made Active in Reports: 05/17/2010
Number of Days to Update: 87

Source: Environmental Protection Agency
Telephone: (415) 495-8895
Last EDR Contact: 01/06/2011
Next Scheduled EDR Contact: 04/18/2011
Data Release Frequency: Quarterly

RCRA-LQG: RCRA - Large Quantity Generators

RCRAInfo is EPA's comprehensive information system, providing access to data supporting the Resource Conservation and Recovery Act (RCRA) of 1976 and the Hazardous and Solid Waste Amendments (HSWA) of 1984. The database includes selective information on sites which generate, transport, store, treat and/or dispose of hazardous waste as defined by the Resource Conservation and Recovery Act (RCRA). Large quantity generators (LQGs) generate over 1,000 kilograms (kg) of hazardous waste, or over 1 kg of acutely hazardous waste per month.

Date of Government Version: 02/17/2010
Date Data Arrived at EDR: 02/19/2010
Date Made Active in Reports: 05/17/2010
Number of Days to Update: 87

Source: Environmental Protection Agency
Telephone: (415) 495-8895
Last EDR Contact: 01/06/2011
Next Scheduled EDR Contact: 04/18/2011
Data Release Frequency: Quarterly

RCRA-SQG: RCRA - Small Quantity Generators

RCRAInfo is EPA's comprehensive information system, providing access to data supporting the Resource Conservation and Recovery Act (RCRA) of 1976 and the Hazardous and Solid Waste Amendments (HSWA) of 1984. The database includes selective information on sites which generate, transport, store, treat and/or dispose of hazardous waste as defined by the Resource Conservation and Recovery Act (RCRA). Small quantity generators (SQGs) generate between 100 kg and 1,000 kg of hazardous waste per month.

Date of Government Version: 02/17/2010
Date Data Arrived at EDR: 02/19/2010
Date Made Active in Reports: 05/17/2010
Number of Days to Update: 87

Source: Environmental Protection Agency
Telephone: (415) 495-8895
Last EDR Contact: 01/06/2011
Next Scheduled EDR Contact: 04/18/2011
Data Release Frequency: Quarterly

RCRA-CESQG: RCRA - Conditionally Exempt Small Quantity Generators

RCRAInfo is EPA's comprehensive information system, providing access to data supporting the Resource Conservation and Recovery Act (RCRA) of 1976 and the Hazardous and Solid Waste Amendments (HSWA) of 1984. The database includes selective information on sites which generate, transport, store, treat and/or dispose of hazardous waste as defined by the Resource Conservation and Recovery Act (RCRA). Conditionally exempt small quantity generators (CESQGs) generate less than 100 kg of hazardous waste, or less than 1 kg of acutely hazardous waste per month.

Date of Government Version: 02/17/2010
Date Data Arrived at EDR: 02/19/2010
Date Made Active in Reports: 05/17/2010
Number of Days to Update: 87

Source: Environmental Protection Agency
Telephone: (415) 495-8895
Last EDR Contact: 01/06/2011
Next Scheduled EDR Contact: 04/18/2011
Data Release Frequency: Varies

RCRA-NonGen: RCRA - Non Generators

RCRAInfo is EPA's comprehensive information system, providing access to data supporting the Resource Conservation and Recovery Act (RCRA) of 1976 and the Hazardous and Solid Waste Amendments (HSWA) of 1984. The database includes selective information on sites which generate, transport, store, treat and/or dispose of hazardous waste as defined by the Resource Conservation and Recovery Act (RCRA). Non-Generators do not presently generate hazardous waste.

Date of Government Version: 02/17/2010
Date Data Arrived at EDR: 02/19/2010
Date Made Active in Reports: 05/17/2010
Number of Days to Update: 87

Source: Environmental Protection Agency
Telephone: (415) 495-8895
Last EDR Contact: 01/06/2011
Next Scheduled EDR Contact: 04/18/2011
Data Release Frequency: Varies

GOVERNMENT RECORDS SEARCHED / DATA CURRENCY TRACKING

US ENG CONTROLS: Engineering Controls Sites List

A listing of sites with engineering controls in place. Engineering controls include various forms of caps, building foundations, liners, and treatment methods to create pathway elimination for regulated substances to enter environmental media or effect human health.

Date of Government Version: 12/20/2009	Source: Environmental Protection Agency
Date Data Arrived at EDR: 01/20/2010	Telephone: 703-603-0695
Date Made Active in Reports: 04/12/2010	Last EDR Contact: 12/10/2010
Number of Days to Update: 82	Next Scheduled EDR Contact: 03/28/2011
	Data Release Frequency: Varies

US INST CONTROL: Sites with Institutional Controls

A listing of sites with institutional controls in place. Institutional controls include administrative measures, such as groundwater use restrictions, construction restrictions, property use restrictions, and post remediation care requirements intended to prevent exposure to contaminants remaining on site. Deed restrictions are generally required as part of the institutional controls.

Date of Government Version: 12/20/2009	Source: Environmental Protection Agency
Date Data Arrived at EDR: 01/20/2010	Telephone: 703-603-0695
Date Made Active in Reports: 04/12/2010	Last EDR Contact: 12/10/2010
Number of Days to Update: 82	Next Scheduled EDR Contact: 03/28/2011
	Data Release Frequency: Varies

ERNS: Emergency Response Notification System

Emergency Response Notification System. ERNS records and stores information on reported releases of oil and hazardous substances.

Date of Government Version: 07/09/2010	Source: National Response Center, United States Coast Guard
Date Data Arrived at EDR: 07/09/2010	Telephone: 202-267-2180
Date Made Active in Reports: 08/17/2010	Last EDR Contact: 01/07/2011
Number of Days to Update: 39	Next Scheduled EDR Contact: 04/18/2011
	Data Release Frequency: Annually

HMIRS: Hazardous Materials Information Reporting System

Hazardous Materials Incident Report System. HMIRS contains hazardous material spill incidents reported to DOT.

Date of Government Version: 04/06/2010	Source: U.S. Department of Transportation
Date Data Arrived at EDR: 04/07/2010	Telephone: 202-366-4555
Date Made Active in Reports: 05/27/2010	Last EDR Contact: 01/05/2011
Number of Days to Update: 50	Next Scheduled EDR Contact: 04/18/2011
	Data Release Frequency: Annually

DOT OPS: Incident and Accident Data

Department of Transportation, Office of Pipeline Safety Incident and Accident data.

Date of Government Version: 01/12/2010	Source: Department of Transportation, Office of Pipeline Safety
Date Data Arrived at EDR: 02/09/2010	Telephone: 202-366-4595
Date Made Active in Reports: 04/12/2010	Last EDR Contact: 11/09/2010
Number of Days to Update: 62	Next Scheduled EDR Contact: 02/21/2011
	Data Release Frequency: Varies

US CDL: Clandestine Drug Labs

A listing of clandestine drug lab locations. The U.S. Department of Justice ("the Department") provides this web site as a public service. It contains addresses of some locations where law enforcement agencies reported they found chemicals or other items that indicated the presence of either clandestine drug laboratories or dumpsites. In most cases, the source of the entries is not the Department, and the Department has not verified the entry and does not guarantee its accuracy. Members of the public must verify the accuracy of all entries by, for example, contacting local law enforcement and local health departments.

GOVERNMENT RECORDS SEARCHED / DATA CURRENCY TRACKING

Date of Government Version: 05/07/2010
Date Data Arrived at EDR: 06/18/2010
Date Made Active in Reports: 08/17/2010
Number of Days to Update: 60

Source: Drug Enforcement Administration
Telephone: 202-307-1000
Last EDR Contact: 12/08/2010
Next Scheduled EDR Contact: 03/21/2011
Data Release Frequency: Quarterly

US BROWNFIELDS: A Listing of Brownfields Sites

Included in the listing are brownfields properties addresses by Cooperative Agreement Recipients and brownfields properties addressed by Targeted Brownfields Assessments. Targeted Brownfields Assessments-EPA's Targeted Brownfields Assessments (TBA) program is designed to help states, tribes, and municipalities--especially those without EPA Brownfields Assessment Demonstration Pilots--minimize the uncertainties of contamination often associated with brownfields. Under the TBA program, EPA provides funding and/or technical assistance for environmental assessments at brownfields sites throughout the country. Targeted Brownfields Assessments supplement and work with other efforts under EPA's Brownfields Initiative to promote cleanup and redevelopment of brownfields. Cooperative Agreement Recipients-States, political subdivisions, territories, and Indian tribes become Brownfields Cleanup Revolving Loan Fund (BCRLF) cooperative agreement recipients when they enter into BCRLF cooperative agreements with the U.S. EPA. EPA selects BCRLF cooperative agreement recipients based on a proposal and application process. BCRLF cooperative agreement recipients must use EPA funds provided through BCRLF cooperative agreement for specified brownfields-related cleanup activities.

Date of Government Version: 06/24/2010
Date Data Arrived at EDR: 06/25/2010
Date Made Active in Reports: 08/17/2010
Number of Days to Update: 53

Source: Environmental Protection Agency
Telephone: 202-566-2777
Last EDR Contact: 12/30/2010
Next Scheduled EDR Contact: 04/11/2011
Data Release Frequency: Semi-Annually

DOD: Department of Defense Sites

This data set consists of federally owned or administered lands, administered by the Department of Defense, that have any area equal to or greater than 640 acres of the United States, Puerto Rico, and the U.S. Virgin Islands.

Date of Government Version: 12/31/2005
Date Data Arrived at EDR: 11/10/2006
Date Made Active in Reports: 01/11/2007
Number of Days to Update: 62

Source: USGS
Telephone: 703-692-8801
Last EDR Contact: 10/28/2010
Next Scheduled EDR Contact: 01/31/2011
Data Release Frequency: Semi-Annually

FUDS: Formerly Used Defense Sites

The listing includes locations of Formerly Used Defense Sites properties where the US Army Corps of Engineers is actively working or will take necessary cleanup actions.

Date of Government Version: 12/31/2009
Date Data Arrived at EDR: 08/12/2010
Date Made Active in Reports: 12/02/2010
Number of Days to Update: 112

Source: U.S. Army Corps of Engineers
Telephone: 202-528-4285
Last EDR Contact: 12/13/2010
Next Scheduled EDR Contact: 03/28/2011
Data Release Frequency: Varies

LUCIS: Land Use Control Information System

LUCIS contains records of land use control information pertaining to the former Navy Base Realignment and Closure properties.

Date of Government Version: 12/09/2005
Date Data Arrived at EDR: 12/11/2006
Date Made Active in Reports: 01/11/2007
Number of Days to Update: 31

Source: Department of the Navy
Telephone: 843-820-7326
Last EDR Contact: 11/22/2010
Next Scheduled EDR Contact: 03/07/2011
Data Release Frequency: Varies

CONSENT: Superfund (CERCLA) Consent Decrees

Major legal settlements that establish responsibility and standards for cleanup at NPL (Superfund) sites. Released periodically by United States District Courts after settlement by parties to litigation matters.

GOVERNMENT RECORDS SEARCHED / DATA CURRENCY TRACKING

Date of Government Version: 07/01/2010
Date Data Arrived at EDR: 08/11/2010
Date Made Active in Reports: 12/02/2010
Number of Days to Update: 113

Source: Department of Justice, Consent Decree Library
Telephone: Varies
Last EDR Contact: 01/03/2011
Next Scheduled EDR Contact: 04/18/2011
Data Release Frequency: Varies

ROD: Records Of Decision

Record of Decision. ROD documents mandate a permanent remedy at an NPL (Superfund) site containing technical and health information to aid in the cleanup.

Date of Government Version: 06/01/2010
Date Data Arrived at EDR: 06/16/2010
Date Made Active in Reports: 08/17/2010
Number of Days to Update: 62

Source: EPA
Telephone: 703-416-0223
Last EDR Contact: 12/10/2010
Next Scheduled EDR Contact: 03/28/2011
Data Release Frequency: Annually

UMTRA: Uranium Mill Tailings Sites

Uranium ore was mined by private companies for federal government use in national defense programs. When the mills shut down, large piles of the sand-like material (mill tailings) remain after uranium has been extracted from the ore. Levels of human exposure to radioactive materials from the piles are low; however, in some cases tailings were used as construction materials before the potential health hazards of the tailings were recognized.

Date of Government Version: 12/14/2009
Date Data Arrived at EDR: 09/29/2010
Date Made Active in Reports: 10/04/2010
Number of Days to Update: 5

Source: Department of Energy
Telephone: 505-845-0011
Last EDR Contact: 11/29/2010
Next Scheduled EDR Contact: 03/14/2011
Data Release Frequency: Varies

DEBRIS REGION 9: Torres Martinez Reservation Illegal Dump Site Locations

A listing of illegal dump sites location on the Torres Martinez Indian Reservation located in eastern Riverside County and northern Imperial County, California.

Date of Government Version: 01/12/2009
Date Data Arrived at EDR: 05/07/2009
Date Made Active in Reports: 09/21/2009
Number of Days to Update: 137

Source: EPA, Region 9
Telephone: 415-947-4219
Last EDR Contact: 12/22/2010
Next Scheduled EDR Contact: 04/11/2011
Data Release Frequency: No Update Planned

ODI: Open Dump Inventory

An open dump is defined as a disposal facility that does not comply with one or more of the Part 257 or Part 258 Subtitle D Criteria.

Date of Government Version: 06/30/1985
Date Data Arrived at EDR: 08/09/2004
Date Made Active in Reports: 09/17/2004
Number of Days to Update: 39

Source: Environmental Protection Agency
Telephone: 800-424-9346
Last EDR Contact: 06/09/2004
Next Scheduled EDR Contact: N/A
Data Release Frequency: No Update Planned

MINES: Mines Master Index File

Contains all mine identification numbers issued for mines active or opened since 1971. The data also includes violation information.

Date of Government Version: 08/04/2010
Date Data Arrived at EDR: 09/09/2010
Date Made Active in Reports: 12/02/2010
Number of Days to Update: 84

Source: Department of Labor, Mine Safety and Health Administration
Telephone: 303-231-5959
Last EDR Contact: 09/09/2010
Next Scheduled EDR Contact: 03/21/2011
Data Release Frequency: Semi-Annually

TRIS: Toxic Chemical Release Inventory System

Toxic Release Inventory System. TRIS identifies facilities which release toxic chemicals to the air, water and land in reportable quantities under SARA Title III Section 313.

GOVERNMENT RECORDS SEARCHED / DATA CURRENCY TRACKING

Date of Government Version: 12/31/2008
Date Data Arrived at EDR: 01/13/2010
Date Made Active in Reports: 02/18/2010
Number of Days to Update: 36

Source: EPA
Telephone: 202-566-0250
Last EDR Contact: 12/17/2010
Next Scheduled EDR Contact: 03/14/2011
Data Release Frequency: Annually

TSCA: Toxic Substances Control Act

Toxic Substances Control Act. TSCA identifies manufacturers and importers of chemical substances included on the TSCA Chemical Substance Inventory list. It includes data on the production volume of these substances by plant site.

Date of Government Version: 12/31/2006
Date Data Arrived at EDR: 09/29/2010
Date Made Active in Reports: 12/02/2010
Number of Days to Update: 64

Source: EPA
Telephone: 202-260-5521
Last EDR Contact: 12/29/2010
Next Scheduled EDR Contact: 04/11/2011
Data Release Frequency: Every 4 Years

FTTS: FIFRA/ TSCA Tracking System - FIFRA (Federal Insecticide, Fungicide, & Rodenticide Act)/TSCA (Toxic Substances Control Act)
FTTS tracks administrative cases and pesticide enforcement actions and compliance activities related to FIFRA, TSCA and EPCRA (Emergency Planning and Community Right-to-Know Act). To maintain currency, EDR contacts the Agency on a quarterly basis.

Date of Government Version: 04/09/2009
Date Data Arrived at EDR: 04/16/2009
Date Made Active in Reports: 05/11/2009
Number of Days to Update: 25

Source: EPA/Office of Prevention, Pesticides and Toxic Substances
Telephone: 202-566-1667
Last EDR Contact: 11/29/2010
Next Scheduled EDR Contact: 03/14/2011
Data Release Frequency: Quarterly

FTTS INSP: FIFRA/ TSCA Tracking System - FIFRA (Federal Insecticide, Fungicide, & Rodenticide Act)/TSCA (Toxic Substances Control Act)
A listing of FIFRA/TSCA Tracking System (FTTS) inspections and enforcements.

Date of Government Version: 04/09/2009
Date Data Arrived at EDR: 04/16/2009
Date Made Active in Reports: 05/11/2009
Number of Days to Update: 25

Source: EPA
Telephone: 202-566-1667
Last EDR Contact: 11/29/2010
Next Scheduled EDR Contact: 03/14/2011
Data Release Frequency: Quarterly

HIST FTTS: FIFRA/TSCA Tracking System Administrative Case Listing

A complete administrative case listing from the FIFRA/TSCA Tracking System (FTTS) for all ten EPA regions. The information was obtained from the National Compliance Database (NCDB). NCDB supports the implementation of FIFRA (Federal Insecticide, Fungicide, and Rodenticide Act) and TSCA (Toxic Substances Control Act). Some EPA regions are now closing out records. Because of that, and the fact that some EPA regions are not providing EPA Headquarters with updated records, it was decided to create a HIST FTTS database. It included records that may not be included in the newer FTTS database updates. This database is no longer updated.

Date of Government Version: 10/19/2006
Date Data Arrived at EDR: 03/01/2007
Date Made Active in Reports: 04/10/2007
Number of Days to Update: 40

Source: Environmental Protection Agency
Telephone: 202-564-2501
Last EDR Contact: 12/17/2007
Next Scheduled EDR Contact: 03/17/2008
Data Release Frequency: No Update Planned

HIST FTTS INSP: FIFRA/TSCA Tracking System Inspection & Enforcement Case Listing

A complete inspection and enforcement case listing from the FIFRA/TSCA Tracking System (FTTS) for all ten EPA regions. The information was obtained from the National Compliance Database (NCDB). NCDB supports the implementation of FIFRA (Federal Insecticide, Fungicide, and Rodenticide Act) and TSCA (Toxic Substances Control Act). Some EPA regions are now closing out records. Because of that, and the fact that some EPA regions are not providing EPA Headquarters with updated records, it was decided to create a HIST FTTS database. It included records that may not be included in the newer FTTS database updates. This database is no longer updated.

GOVERNMENT RECORDS SEARCHED / DATA CURRENCY TRACKING

Date of Government Version: 10/19/2006
Date Data Arrived at EDR: 03/01/2007
Date Made Active in Reports: 04/10/2007
Number of Days to Update: 40

Source: Environmental Protection Agency
Telephone: 202-564-2501
Last EDR Contact: 12/17/2008
Next Scheduled EDR Contact: 03/17/2008
Data Release Frequency: No Update Planned

SSTS: Section 7 Tracking Systems

Section 7 of the Federal Insecticide, Fungicide and Rodenticide Act, as amended (92 Stat. 829) requires all registered pesticide-producing establishments to submit a report to the Environmental Protection Agency by March 1st each year. Each establishment must report the types and amounts of pesticides, active ingredients and devices being produced, and those having been produced and sold or distributed in the past year.

Date of Government Version: 12/31/2008
Date Data Arrived at EDR: 01/06/2010
Date Made Active in Reports: 02/10/2010
Number of Days to Update: 35

Source: EPA
Telephone: 202-564-4203
Last EDR Contact: 11/01/2010
Next Scheduled EDR Contact: 02/14/2011
Data Release Frequency: Annually

ICIS: Integrated Compliance Information System

The Integrated Compliance Information System (ICIS) supports the information needs of the national enforcement and compliance program as well as the unique needs of the National Pollutant Discharge Elimination System (NPDES) program.

Date of Government Version: 04/24/2010
Date Data Arrived at EDR: 04/29/2010
Date Made Active in Reports: 05/17/2010
Number of Days to Update: 18

Source: Environmental Protection Agency
Telephone: 202-564-5088
Last EDR Contact: 12/23/2010
Next Scheduled EDR Contact: 04/11/2011
Data Release Frequency: Quarterly

PADS: PCB Activity Database System

PCB Activity Database. PADS Identifies generators, transporters, commercial storers and/or brokers and disposers of PCB's who are required to notify the EPA of such activities.

Date of Government Version: 02/01/2010
Date Data Arrived at EDR: 04/22/2010
Date Made Active in Reports: 08/09/2010
Number of Days to Update: 109

Source: EPA
Telephone: 202-566-0500
Last EDR Contact: 11/10/2010
Next Scheduled EDR Contact: 01/31/2011
Data Release Frequency: Annually

MLTS: Material Licensing Tracking System

MLTS is maintained by the Nuclear Regulatory Commission and contains a list of approximately 8,100 sites which possess or use radioactive materials and which are subject to NRC licensing requirements. To maintain currency, EDR contacts the Agency on a quarterly basis.

Date of Government Version: 03/18/2010
Date Data Arrived at EDR: 04/06/2010
Date Made Active in Reports: 05/27/2010
Number of Days to Update: 51

Source: Nuclear Regulatory Commission
Telephone: 301-415-7169
Last EDR Contact: 12/13/2010
Next Scheduled EDR Contact: 03/28/2011
Data Release Frequency: Quarterly

RADINFO: Radiation Information Database

The Radiation Information Database (RADINFO) contains information about facilities that are regulated by U.S. Environmental Protection Agency (EPA) regulations for radiation and radioactivity.

Date of Government Version: 07/13/2010
Date Data Arrived at EDR: 07/14/2010
Date Made Active in Reports: 08/09/2010
Number of Days to Update: 26

Source: Environmental Protection Agency
Telephone: 202-343-9775
Last EDR Contact: 01/13/2011
Next Scheduled EDR Contact: 04/25/2011
Data Release Frequency: Quarterly

GOVERNMENT RECORDS SEARCHED / DATA CURRENCY TRACKING

FINDS: Facility Index System/Facility Registry System

Facility Index System. FINDS contains both facility information and 'pointers' to other sources that contain more detail. EDR includes the following FINDS databases in this report: PCS (Permit Compliance System), AIRS (Aerometric Information Retrieval System), DOCKET (Enforcement Docket used to manage and track information on civil judicial enforcement cases for all environmental statutes), FURS (Federal Underground Injection Control), C-DOCKET (Criminal Docket System used to track criminal enforcement actions for all environmental statutes), FFIS (Federal Facilities Information System), STATE (State Environmental Laws and Statutes), and PADS (PCB Activity Data System).

Date of Government Version: 04/14/2010	Source: EPA
Date Data Arrived at EDR: 04/16/2010	Telephone: (415) 947-8000
Date Made Active in Reports: 05/27/2010	Last EDR Contact: 12/10/2010
Number of Days to Update: 41	Next Scheduled EDR Contact: 03/28/2011
	Data Release Frequency: Quarterly

RAATS: RCRA Administrative Action Tracking System

RCRA Administration Action Tracking System. RAATS contains records based on enforcement actions issued under RCRA pertaining to major violators and includes administrative and civil actions brought by the EPA. For administration actions after September 30, 1995, data entry in the RAATS database was discontinued. EPA will retain a copy of the database for historical records. It was necessary to terminate RAATS because a decrease in agency resources made it impossible to continue to update the information contained in the database.

Date of Government Version: 04/17/1995	Source: EPA
Date Data Arrived at EDR: 07/03/1995	Telephone: 202-564-4104
Date Made Active in Reports: 08/07/1995	Last EDR Contact: 06/02/2008
Number of Days to Update: 35	Next Scheduled EDR Contact: 09/01/2008
	Data Release Frequency: No Update Planned

BRS: Biennial Reporting System

The Biennial Reporting System is a national system administered by the EPA that collects data on the generation and management of hazardous waste. BRS captures detailed data from two groups: Large Quantity Generators (LQG) and Treatment, Storage, and Disposal Facilities.

Date of Government Version: 12/31/2007	Source: EPA/NTIS
Date Data Arrived at EDR: 02/25/2010	Telephone: 800-424-9346
Date Made Active in Reports: 05/12/2010	Last EDR Contact: 11/30/2010
Number of Days to Update: 76	Next Scheduled EDR Contact: 03/07/2011
	Data Release Frequency: Biennially

FEDERAL FACILITY: Federal Facility Site Information listing

A listing of National Priority List (NPL) and Base Realignment and Closure (BRAC) sites found in the Comprehensive Environmental Response, Compensation and Liability Information System (CERCLIS) Database where EPA's Federal Facilities Restoration and Reuse Office is involved in cleanup activities.

Date of Government Version: 06/23/2009	Source: Environmental Protection Agency
Date Data Arrived at EDR: 01/15/2010	Telephone: 703-603-8704
Date Made Active in Reports: 02/10/2010	Last EDR Contact: 01/11/2011
Number of Days to Update: 26	Next Scheduled EDR Contact: 04/25/2011
	Data Release Frequency: Varies

US HIST CDL: National Clandestine Laboratory Register

A listing of clandestine drug lab locations. The U.S. Department of Justice ("the Department") provides this web site as a public service. It contains addresses of some locations where law enforcement agencies reported they found chemicals or other items that indicated the presence of either clandestine drug laboratories or dumpsites. In most cases, the source of the entries is not the Department, and the Department has not verified the entry and does not guarantee its accuracy. Members of the public must verify the accuracy of all entries by, for example, contacting local law enforcement and local health departments.

Date of Government Version: 09/01/2007	Source: Drug Enforcement Administration
Date Data Arrived at EDR: 11/19/2008	Telephone: 202-307-1000
Date Made Active in Reports: 03/30/2009	Last EDR Contact: 03/23/2009
Number of Days to Update: 131	Next Scheduled EDR Contact: 06/22/2009
	Data Release Frequency: No Update Planned

GOVERNMENT RECORDS SEARCHED / DATA CURRENCY TRACKING

PCB TRANSFORMER: PCB Transformer Registration Database

The database of PCB transformer registrations that includes all PCB registration submittals.

Date of Government Version: 01/01/2008	Source: Environmental Protection Agency
Date Data Arrived at EDR: 02/18/2009	Telephone: 202-566-0517
Date Made Active in Reports: 05/29/2009	Last EDR Contact: 11/10/2010
Number of Days to Update: 100	Next Scheduled EDR Contact: 02/14/2011
	Data Release Frequency: Varies

COAL ASH DOE: Sleam-Electric Plan Operation Data

A listing of power plants that store ash in surface ponds.

Date of Government Version: 12/31/2005	Source: Department of Energy
Date Data Arrived at EDR: 08/07/2009	Telephone: 202-586-8719
Date Made Active in Reports: 10/22/2009	Last EDR Contact: 10/28/2010
Number of Days to Update: 76	Next Scheduled EDR Contact: 01/31/2011
	Data Release Frequency: Varies

FEMA UST: Underground Storage Tank Listing

A listing of all FEMA owned underground storage tanks.

Date of Government Version: 01/01/2010	Source: FEMA
Date Data Arrived at EDR: 02/16/2010	Telephone: 202-646-5797
Date Made Active in Reports: 04/12/2010	Last EDR Contact: 01/17/2011
Number of Days to Update: 55	Next Scheduled EDR Contact: 05/02/2011
	Data Release Frequency: Varies

COAL ASH EPA: Coal Combustion Residues Surface Impoundments List

A listing of coal combustion residues surface impoundments with high hazard potential ratings.

Date of Government Version: 11/09/2009	Source: Environmental Protection Agency
Date Data Arrived at EDR: 12/18/2009	Telephone: N/A
Date Made Active in Reports: 02/10/2010	Last EDR Contact: 12/21/2010
Number of Days to Update: 54	Next Scheduled EDR Contact: 03/28/2011
	Data Release Frequency: Varies

SCRD DRYCLEANERS: State Coalition for Remediation of Drycleaners Listing

The State Coalition for Remediation of Drycleaners was established in 1998, with support from the U.S. EPA Office of Superfund Remediation and Technology Innovation. It is comprised of representatives of states with established drycleaner remediation programs. Currently the member states are Alabama, Connecticut, Florida, Illinois, Kansas, Minnesota, Missouri, North Carolina, Oregon, South Carolina, Tennessee, Texas, and Wisconsin.

Date of Government Version: 08/31/2010	Source: Environmental Protection Agency
Date Data Arrived at EDR: 09/01/2010	Telephone: 615-532-8599
Date Made Active in Reports: 12/02/2010	Last EDR Contact: 12/13/2010
Number of Days to Update: 92	Next Scheduled EDR Contact: 02/07/2011
	Data Release Frequency: Varies

STATE AND LOCAL RECORDS

HIST CAL-SITES: Calsites Database

The Calsites database contains potential or confirmed hazardous substance release properties. In 1996, California EPA reevaluated and significantly reduced the number of sites in the Calsites database. No longer updated by the state agency. It has been replaced by ENVIROSTOR.

Date of Government Version: 08/08/2005	Source: Department of Toxic Substance Control
Date Data Arrived at EDR: 08/03/2006	Telephone: 916-323-3400
Date Made Active in Reports: 08/24/2006	Last EDR Contact: 02/23/2009
Number of Days to Update: 21	Next Scheduled EDR Contact: 05/25/2009
	Data Release Frequency: No Update Planned

GOVERNMENT RECORDS SEARCHED / DATA CURRENCY TRACKING

CA BOND EXP. PLAN: Bond Expenditure Plan

Department of Health Services developed a site-specific expenditure plan as the basis for an appropriation of Hazardous Substance Cleanup Bond Act funds. It is not updated.

Date of Government Version: 01/01/1989
Date Data Arrived at EDR: 07/27/1994
Date Made Active in Reports: 08/02/1994
Number of Days to Update: 6

Source: Department of Health Services
Telephone: 916-255-2118
Last EDR Contact: 05/31/1994
Next Scheduled EDR Contact: N/A
Data Release Frequency: No Update Planned

SCH: School Property Evaluation Program

This category contains proposed and existing school sites that are being evaluated by DTSC for possible hazardous materials contamination. In some cases, these properties may be listed in the CalSites category depending on the level of threat to public health and safety or the environment they pose.

Date of Government Version: 08/18/2010
Date Data Arrived at EDR: 09/16/2010
Date Made Active in Reports: 09/29/2010
Number of Days to Update: 13

Source: Department of Toxic Substances Control
Telephone: 916-323-3400
Last EDR Contact: 11/09/2010
Next Scheduled EDR Contact: 02/21/2011
Data Release Frequency: Quarterly

TOXIC PITS: Toxic Pits Cleanup Act Sites

Toxic PITS Cleanup Act Sites. TOXIC PITS identifies sites suspected of containing hazardous substances where cleanup has not yet been completed.

Date of Government Version: 07/01/1995
Date Data Arrived at EDR: 08/30/1995
Date Made Active in Reports: 09/26/1995
Number of Days to Update: 27

Source: State Water Resources Control Board
Telephone: 916-227-4364
Last EDR Contact: 01/26/2009
Next Scheduled EDR Contact: 04/27/2009
Data Release Frequency: No Update Planned

SWF/LF (SWIS): Solid Waste Information System

Active, Closed and Inactive Landfills. SWF/LF records typically contain an inventory of solid waste disposal facilities or landfills. These may be active or inactive facilities or open dumps that failed to meet RCRA Section 4004 criteria for solid waste landfills or disposal sites.

Date of Government Version: 08/23/2010
Date Data Arrived at EDR: 08/24/2010
Date Made Active in Reports: 09/29/2010
Number of Days to Update: 36

Source: Department of Resources Recycling and Recovery
Telephone: 916-341-6320
Last EDR Contact: 11/23/2010
Next Scheduled EDR Contact: 03/07/2011
Data Release Frequency: Quarterly

WMUDS/SWAT: Waste Management Unit Database

Waste Management Unit Database System. WMUDS is used by the State Water Resources Control Board staff and the Regional Water Quality Control Boards for program tracking and inventory of waste management units. WMUDS is composed of the following databases: Facility Information, Scheduled Inspections Information, Waste Management Unit Information, SWAT Program Information, SWAT Report Summary Information, SWAT Report Summary Data, Chapter 15 (formerly Subchapter 15) Information, Chapter 15 Monitoring Parameters, TPCA Program Information, RCRA Program Information, Closure Information, and Interested Parties Information.

Date of Government Version: 04/01/2000
Date Data Arrived at EDR: 04/10/2000
Date Made Active in Reports: 05/10/2000
Number of Days to Update: 30

Source: State Water Resources Control Board
Telephone: 916-227-4448
Last EDR Contact: 11/22/2010
Next Scheduled EDR Contact: 02/28/2011
Data Release Frequency: Quarterly

NPDES: NPDES Permits Listing

A listing of NPDES permits, including stormwater.

GOVERNMENT RECORDS SEARCHED / DATA CURRENCY TRACKING

Date of Government Version: 08/24/2010
Date Data Arrived at EDR: 08/24/2010
Date Made Active in Reports: 09/29/2010
Number of Days to Update: 36

Source: State Water Resources Control Board
Telephone: 916-445-9379
Last EDR Contact: 11/23/2010
Next Scheduled EDR Contact: 03/07/2011
Data Release Frequency: Quarterly

WDS: Waste Discharge System

Sites which have been issued waste discharge requirements.

Date of Government Version: 06/19/2007
Date Data Arrived at EDR: 06/20/2007
Date Made Active in Reports: 06/29/2007
Number of Days to Update: 9

Source: State Water Resources Control Board
Telephone: 916-341-5227
Last EDR Contact: 11/29/2010
Next Scheduled EDR Contact: 03/14/2011
Data Release Frequency: Quarterly

CORTESE: "Cortese" Hazardous Waste & Substances Sites List

The sites for the list are designated by the State Water Resource Control Board (LUST), the Integrated Waste Board (SWF/LS), and the Department of Toxic Substances Control (Cal-Sites). This listing is no longer updated by the state agency.

Date of Government Version: 10/05/2010
Date Data Arrived at EDR: 10/06/2010
Date Made Active in Reports: 11/17/2010
Number of Days to Update: 42

Source: CAL EPA/Office of Emergency Information
Telephone: 916-323-3400
Last EDR Contact: 01/05/2011
Next Scheduled EDR Contact: 04/18/2011
Data Release Frequency: Quarterly

HIST CORTESE: Hazardous Waste & Substance Site List

The sites for the list are designated by the State Water Resource Control Board [LUST], the Integrated Waste Board [SWF/LS], and the Department of Toxic Substances Control [CALSTITES].

Date of Government Version: 04/01/2001
Date Data Arrived at EDR: 01/22/2009
Date Made Active in Reports: 04/08/2009
Number of Days to Update: 76

Source: Department of Toxic Substances Control
Telephone: 916-323-3400
Last EDR Contact: 01/22/2009
Next Scheduled EDR Contact: N/A
Data Release Frequency: No Update Planned

SWRCY: Recycler Database

A listing of recycling facilities in California.

Date of Government Version: 07/23/2010
Date Data Arrived at EDR: 09/21/2010
Date Made Active in Reports: 09/29/2010
Number of Days to Update: 8

Source: Department of Conservation
Telephone: 916-323-3836
Last EDR Contact: 12/23/2010
Next Scheduled EDR Contact: 04/04/2011
Data Release Frequency: Quarterly

LUST: Geotracker's Leaking Underground Fuel Tank Report

Leaking Underground Storage Tank Incident Reports. LUST records contain an inventory of reported leaking underground storage tank incidents. Not all states maintain these records, and the information stored varies by state. For more information on a particular leaking underground storage tank sites, please contact the appropriate regulatory agency.

Date of Government Version: 10/28/2010
Date Data Arrived at EDR: 10/28/2010
Date Made Active in Reports: 11/17/2010
Number of Days to Update: 20

Source: State Water Resources Control Board
Telephone: see region list
Last EDR Contact: 12/16/2010
Next Scheduled EDR Contact: 04/04/2011
Data Release Frequency: Quarterly

LUST REG 1: Active Toxic Site Investigation

Del Norte, Humboldt, Lake, Mendocino, Modoc, Siskiyou, Sonoma, Trinity counties. For more current information, please refer to the State Water Resources Control Board's LUST database.

GOVERNMENT RECORDS SEARCHED / DATA CURRENCY TRACKING

Date of Government Version: 02/01/2001
Date Data Arrived at EDR: 02/28/2001
Date Made Active in Reports: 03/29/2001
Number of Days to Update: 29

Source: California Regional Water Quality Control Board North Coast (1)
Telephone: 707-570-3769
Last EDR Contact: 11/01/2010
Next Scheduled EDR Contact: 02/14/2011
Data Release Frequency: No Update Planned

LUST REG 2: Fuel Leak List

Leaking Underground Storage Tank locations. Alameda, Contra Costa, Marin, Napa, San Francisco, San Mateo, Santa Clara, Solano, Sonoma counties.

Date of Government Version: 09/30/2004
Date Data Arrived at EDR: 10/20/2004
Date Made Active in Reports: 11/19/2004
Number of Days to Update: 30

Source: California Regional Water Quality Control Board San Francisco Bay Region (2)
Telephone: 510-622-2433
Last EDR Contact: 12/16/2010
Next Scheduled EDR Contact: 04/04/2011
Data Release Frequency: Quarterly

LUST REG 3: Leaking Underground Storage Tank Database

Leaking Underground Storage Tank locations. Monterey, San Benito, San Luis Obispo, Santa Barbara, Santa Cruz counties.

Date of Government Version: 05/19/2003
Date Data Arrived at EDR: 05/19/2003
Date Made Active in Reports: 06/02/2003
Number of Days to Update: 14

Source: California Regional Water Quality Control Board Central Coast Region (3)
Telephone: 805-542-4786
Last EDR Contact: 05/17/2011
Next Scheduled EDR Contact: 05/02/2011
Data Release Frequency: No Update Planned

LUST REG 9: Leaking Underground Storage Tank Report

Orange, Riverside, San Diego counties. For more current information, please refer to the State Water Resources Control Board's LUST database.

Date of Government Version: 03/01/2001
Date Data Arrived at EDR: 04/23/2001
Date Made Active in Reports: 05/21/2001
Number of Days to Update: 28

Source: California Regional Water Quality Control Board San Diego Region (9)
Telephone: 858-637-5595
Last EDR Contact: 12/22/2010
Next Scheduled EDR Contact: 04/11/2011
Data Release Frequency: No Update Planned

LUST REG 5: Leaking Underground Storage Tank Database

Leaking Underground Storage Tank locations. Alameda, Alpine, Amador, Butte, Colusa, Contra Costa, Calveras, El Dorado, Fresno, Glenn, Kern, Kings, Lake, Lassen, Madera, Mariposa, Merced, Modoc, Napa, Nevada, Placer, Plumas, Sacramento, San Joaquin, Shasta, Solano, Stanislaus, Sutter, Tehama, Tulare, Tuolumne, Yolo, Yuba counties.

Date of Government Version: 07/01/2008
Date Data Arrived at EDR: 07/22/2008
Date Made Active in Reports: 07/31/2008
Number of Days to Update: 9

Source: California Regional Water Quality Control Board Central Valley Region (5)
Telephone: 916-464-4834
Last EDR Contact: 01/03/2011
Next Scheduled EDR Contact: 04/18/2011
Data Release Frequency: Quarterly

LUST REG 6L: Leaking Underground Storage Tank Case Listing

For more current information, please refer to the State Water Resources Control Board's LUST database.

Date of Government Version: 09/09/2003
Date Data Arrived at EDR: 09/10/2003
Date Made Active in Reports: 10/07/2003
Number of Days to Update: 27

Source: California Regional Water Quality Control Board Lahontan Region (6)
Telephone: 530-542-5572
Last EDR Contact: 12/10/2010
Next Scheduled EDR Contact: 03/28/2011
Data Release Frequency: No Update Planned

LUST REG 6V: Leaking Underground Storage Tank Case Listing

Leaking Underground Storage Tank locations. Inyo, Kern, Los Angeles, Mono, San Bernardino counties.

Date of Government Version: 06/07/2005
Date Data Arrived at EDR: 06/07/2005
Date Made Active in Reports: 06/29/2005
Number of Days to Update: 22

Source: California Regional Water Quality Control Board Victorville Branch Office (6)
Telephone: 760-241-7365
Last EDR Contact: 12/10/2010
Next Scheduled EDR Contact: 03/28/2011
Data Release Frequency: No Update Planned

GOVERNMENT RECORDS SEARCHED / DATA CURRENCY TRACKING

LUST REG 7: Leaking Underground Storage Tank Case Listing

Leaking Underground Storage Tank locations. Imperial, Riverside, San Diego, Santa Barbara counties.

Date of Government Version: 02/26/2004	Source: California Regional Water Quality Control Board Colorado River Basin Region (7)
Date Data Arrived at EDR: 02/26/2004	Telephone: 760-776-8943
Date Made Active in Reports: 03/24/2004	Last EDR Contact: 11/01/2011
Number of Days to Update: 27	Next Scheduled EDR Contact: 02/14/2011
	Data Release Frequency: No Update Planned

LUST REG 8: Leaking Underground Storage Tanks

California Regional Water Quality Control Board Santa Ana Region (8). For more current information, please refer to the State Water Resources Control Board's LUST database.

Date of Government Version: 02/14/2005	Source: California Regional Water Quality Control Board Santa Ana Region (8)
Date Data Arrived at EDR: 02/15/2005	Telephone: 909-782-4496
Date Made Active in Reports: 03/28/2005	Last EDR Contact: 01/17/2011
Number of Days to Update: 41	Next Scheduled EDR Contact: 05/02/2011
	Data Release Frequency: Varies

LUST REG 4: Underground Storage Tank Leak List

Los Angeles, Ventura counties. For more current information, please refer to the State Water Resources Control Board's LUST database.

Date of Government Version: 09/07/2004	Source: California Regional Water Quality Control Board Los Angeles Region (4)
Date Data Arrived at EDR: 09/07/2004	Telephone: 213-576-6710
Date Made Active in Reports: 10/12/2004	Last EDR Contact: 12/06/2010
Number of Days to Update: 35	Next Scheduled EDR Contact: 03/21/2011
	Data Release Frequency: No Update Planned

CA FID UST: Facility Inventory Database

The Facility Inventory Database (FID) contains a historical listing of active and inactive underground storage tank locations from the State Water Resource Control Board. Refer to local/county source for current data.

Date of Government Version: 10/31/1994	Source: California Environmental Protection Agency
Date Data Arrived at EDR: 09/05/1995	Telephone: 916-341-5851
Date Made Active in Reports: 09/29/1995	Last EDR Contact: 12/28/1998
Number of Days to Update: 24	Next Scheduled EDR Contact: N/A
	Data Release Frequency: No Update Planned

SLIC: Statewide SLIC Cases

The SLIC (Spills, Leaks, Investigations and Cleanup) program is designed to protect and restore water quality from spills, leaks, and similar discharges.

Date of Government Version: 10/28/2010	Source: State Water Resources Control Board
Date Data Arrived at EDR: 10/28/2010	Telephone: 866-480-1028
Date Made Active in Reports: 11/17/2010	Last EDR Contact: 12/16/2010
Number of Days to Update: 20	Next Scheduled EDR Contact: 04/04/2011
	Data Release Frequency: Varies

SLIC REG 1: Active Toxic Site Investigations

The SLIC (Spills, Leaks, Investigations and Cleanup) program is designed to protect and restore water quality from spills, leaks, and similar discharges.

Date of Government Version: 04/03/2003	Source: California Regional Water Quality Control Board, North Coast Region (1)
Date Data Arrived at EDR: 04/07/2003	Telephone: 707-576-2220
Date Made Active in Reports: 04/25/2003	Last EDR Contact: 11/01/2010
Number of Days to Update: 18	Next Scheduled EDR Contact: 02/14/2011
	Data Release Frequency: No Update Planned

GOVERNMENT RECORDS SEARCHED / DATA CURRENCY TRACKING

SLIC REG 2: Spills, Leaks, Investigation & Cleanup Cost Recovery Listing

The SLIC (Spills, Leaks, Investigations and Cleanup) program is designed to protect and restore water quality from spills, leaks, and similar discharges.

Date of Government Version: 09/30/2004
Date Data Arrived at EDR: 10/20/2004
Date Made Active in Reports: 11/19/2004
Number of Days to Update: 30

Source: Regional Water Quality Control Board San Francisco Bay Region (2)
Telephone: 510-286-0457
Last EDR Contact: 12/16/2010
Next Scheduled EDR Contact: 04/04/2011
Data Release Frequency: Quarterly

SLIC REG 3: Spills, Leaks, Investigation & Cleanup Cost Recovery Listing

The SLIC (Spills, Leaks, Investigations and Cleanup) program is designed to protect and restore water quality from spills, leaks, and similar discharges.

Date of Government Version: 05/18/2006
Date Data Arrived at EDR: 05/18/2006
Date Made Active in Reports: 06/15/2006
Number of Days to Update: 28

Source: California Regional Water Quality Control Board Central Coast Region (3)
Telephone: 805-549-3147
Last EDR Contact: 01/17/2011
Next Scheduled EDR Contact: 05/02/2011
Data Release Frequency: Semi-Annually

SLIC REG 4: Spills, Leaks, Investigation & Cleanup Cost Recovery Listing

The SLIC (Spills, Leaks, Investigations and Cleanup) program is designed to protect and restore water quality from spills, leaks, and similar discharges.

Date of Government Version: 11/17/2004
Date Data Arrived at EDR: 11/18/2004
Date Made Active in Reports: 01/04/2005
Number of Days to Update: 47

Source: Region Water Quality Control Board Los Angeles Region (4)
Telephone: 213-576-6600
Last EDR Contact: 01/03/2011
Next Scheduled EDR Contact: 04/18/2011
Data Release Frequency: Varies

SLIC REG 5: Spills, Leaks, Investigation & Cleanup Cost Recovery Listing

The SLIC (Spills, Leaks, Investigations and Cleanup) program is designed to protect and restore water quality from spills, leaks, and similar discharges.

Date of Government Version: 04/01/2005
Date Data Arrived at EDR: 04/05/2005
Date Made Active in Reports: 04/21/2005
Number of Days to Update: 16

Source: Regional Water Quality Control Board Central Valley Region (5)
Telephone: 916-464-3291
Last EDR Contact: 12/10/2010
Next Scheduled EDR Contact: 03/28/2011
Data Release Frequency: Semi-Annually

SLIC REG 6V: Spills, Leaks, Investigation & Cleanup Cost Recovery Listing

The SLIC (Spills, Leaks, Investigations and Cleanup) program is designed to protect and restore water quality from spills, leaks, and similar discharges.

Date of Government Version: 05/24/2005
Date Data Arrived at EDR: 05/25/2005
Date Made Active in Reports: 06/16/2005
Number of Days to Update: 22

Source: Regional Water Quality Control Board, Victorville Branch
Telephone: 619-241-6583
Last EDR Contact: 11/22/2010
Next Scheduled EDR Contact: 02/28/2011
Data Release Frequency: Semi-Annually

SLIC REG 6L: SLIC Sites

The SLIC (Spills, Leaks, Investigations and Cleanup) program is designed to protect and restore water quality from spills, leaks, and similar discharges.

Date of Government Version: 09/07/2004
Date Data Arrived at EDR: 09/07/2004
Date Made Active in Reports: 10/12/2004
Number of Days to Update: 35

Source: California Regional Water Quality Control Board, Lahontan Region
Telephone: 530-542-5574
Last EDR Contact: 11/22/2010
Next Scheduled EDR Contact: 02/28/2011
Data Release Frequency: No Update Planned

GOVERNMENT RECORDS SEARCHED / DATA CURRENCY TRACKING

SLIC REG 7: SLIC List

The SLIC (Spills, Leaks, Investigations and Cleanup) program is designed to protect and restore water quality from spills, leaks, and similar discharges.

Date of Government Version: 11/24/2004
Date Data Arrived at EDR: 11/29/2004
Date Made Active in Reports: 01/04/2005
Number of Days to Update: 36

Source: California Regional Quality Control Board, Colorado River Basin Region
Telephone: 760-346-7491
Last EDR Contact: 11/01/2010
Next Scheduled EDR Contact: 02/14/2011
Data Release Frequency: No Update Planned

SLIC REG 8: Spills, Leaks, Investigation & Cleanup Cost Recovery Listing

The SLIC (Spills, Leaks, Investigations and Cleanup) program is designed to protect and restore water quality from spills, leaks, and similar discharges.

Date of Government Version: 04/03/2008
Date Data Arrived at EDR: 04/03/2008
Date Made Active in Reports: 04/14/2008
Number of Days to Update: 11

Source: California Region Water Quality Control Board Santa Ana Region (8)
Telephone: 951-782-3298
Last EDR Contact: 12/10/2010
Next Scheduled EDR Contact: 03/28/2011
Data Release Frequency: Semi-Annually

SLIC REG 9: Spills, Leaks, Investigation & Cleanup Cost Recovery Listing

The SLIC (Spills, Leaks, Investigations and Cleanup) program is designed to protect and restore water quality from spills, leaks, and similar discharges.

Date of Government Version: 09/10/2007
Date Data Arrived at EDR: 09/11/2007
Date Made Active in Reports: 09/28/2007
Number of Days to Update: 17

Source: California Regional Water Quality Control Board San Diego Region (9)
Telephone: 858-467-2980
Last EDR Contact: 11/08/2010
Next Scheduled EDR Contact: 02/21/2011
Data Release Frequency: Annually

UST: Active UST Facilities

Active UST facilities gathered from the local regulatory agencies

Date of Government Version: 10/28/2010
Date Data Arrived at EDR: 10/28/2010
Date Made Active in Reports: 11/18/2010
Number of Days to Update: 21

Source: SWRCB
Telephone: 916-480-1028
Last EDR Contact: 12/16/2010
Next Scheduled EDR Contact: 04/04/2011
Data Release Frequency: Semi-Annually

UST MENDOCINO: Mendocino County UST Database

A listing of underground storage tank locations in Mendocino County.

Date of Government Version: 09/23/2009
Date Data Arrived at EDR: 09/23/2009
Date Made Active in Reports: 10/01/2009
Number of Days to Update: 8

Source: Department of Public Health
Telephone: 707-463-4466
Last EDR Contact: 12/06/2010
Next Scheduled EDR Contact: 03/21/2011
Data Release Frequency: Annually

HIST UST: Hazardous Substance Storage Container Database

The Hazardous Substance Storage Container Database is a historical listing of UST sites. Refer to local/county source for current data.

Date of Government Version: 10/15/1990
Date Data Arrived at EDR: 01/25/1991
Date Made Active in Reports: 02/12/1991
Number of Days to Update: 18

Source: State Water Resources Control Board
Telephone: 916-341-5851
Last EDR Contact: 07/26/2001
Next Scheduled EDR Contact: N/A
Data Release Frequency: No Update Planned

LIENS: Environmental Liens Listing

A listing of property locations with environmental liens for California where DTSC is a lien holder.

GOVERNMENT RECORDS SEARCHED / DATA CURRENCY TRACKING

Date of Government Version: 10/26/2010
Date Data Arrived at EDR: 10/27/2010
Date Made Active in Reports: 11/17/2010
Number of Days to Update: 21

Source: Department of Toxic Substances Control
Telephone: 916-323-3400
Last EDR Contact: 01/17/2011
Next Scheduled EDR Contact: 05/02/2011
Data Release Frequency: Varies

SWEEPS UST: SWEEPS UST Listing

Statewide Environmental Evaluation and Planning System. This underground storage tank listing was updated and maintained by a company contacted by the SWRCB in the early 1990's. The listing is no longer updated or maintained. The local agency is the contact for more information on a site on the SWEEPS list.

Date of Government Version: 06/01/1994
Date Data Arrived at EDR: 07/07/2005
Date Made Active in Reports: 08/11/2005
Number of Days to Update: 35

Source: State Water Resources Control Board
Telephone: N/A
Last EDR Contact: 06/03/2005
Next Scheduled EDR Contact: N/A
Data Release Frequency: No Update Planned

CHMIRS: California Hazardous Material Incident Report System

California Hazardous Material Incident Reporting System. CHMIRS contains information on reported hazardous material incidents (accidental releases or spills).

Date of Government Version: 12/31/2009
Date Data Arrived at EDR: 07/21/2010
Date Made Active in Reports: 08/20/2010
Number of Days to Update: 30

Source: Office of Emergency Services
Telephone: 916-845-8400
Last EDR Contact: 11/01/2010
Next Scheduled EDR Contact: 02/14/2011
Data Release Frequency: Varies

LDS: Land Disposal Sites Listing

The Land Disposal program regulates of waste discharge to land for treatment, storage and disposal in waste management units.

Date of Government Version: 10/28/2010
Date Data Arrived at EDR: 10/28/2010
Date Made Active in Reports: 11/17/2010
Number of Days to Update: 20

Source: State Water Quality Control Board
Telephone: 866-480-1028
Last EDR Contact: 12/16/2010
Next Scheduled EDR Contact: 04/04/2011
Data Release Frequency: Quarterly

AST: Aboveground Petroleum Storage Tank Facilities Registered Aboveground Storage Tanks.

Date of Government Version: 08/01/2009
Date Data Arrived at EDR: 09/10/2009
Date Made Active in Reports: 10/01/2009
Number of Days to Update: 21

Source: State Water Resources Control Board
Telephone: 916-341-5712
Last EDR Contact: 01/10/2011
Next Scheduled EDR Contact: 04/25/2011
Data Release Frequency: Quarterly

MCS: Military Cleanup Sites Listing

The State Water Resources Control Board and nine Regional Water Quality Control Boards partner with the Department of Defense (DoD) through the Defense and State Memorandum of Agreement (DSMOA) to oversee the investigation and remediation of water quality issues at military facilities.

Date of Government Version: 10/28/2010
Date Data Arrived at EDR: 10/28/2010
Date Made Active in Reports: 11/17/2010
Number of Days to Update: 20

Source: State Water Resources Control Board
Telephone: 866-480-1028
Last EDR Contact: 12/16/2010
Next Scheduled EDR Contact: 04/04/2011
Data Release Frequency: Quarterly

NOTIFY 65: Proposition 65 Records

Proposition 65 Notification Records. NOTIFY 65 contains facility notifications about any release which could impact drinking water and thereby expose the public to a potential health risk.

GOVERNMENT RECORDS SEARCHED / DATA CURRENCY TRACKING

Date of Government Version: 10/21/1993
Date Data Arrived at EDR: 11/01/1993
Date Made Active in Reports: 11/19/1993
Number of Days to Update: 18

Source: State Water Resources Control Board
Telephone: 916-445-3846
Last EDR Contact: 12/22/2010
Next Scheduled EDR Contact: 04/11/2011
Data Release Frequency: No Update Planned

DEED: Deed Restriction Listing

Site Mitigation and Brownfields Reuse Program Facility Sites with Deed Restrictions & Hazardous Waste Management Program Facility Sites with Deed / Land Use Restriction. The DTSC Site Mitigation and Brownfields Reuse Program (SMBRP) list includes sites cleaned up under the program's oversight and generally does not include current or former hazardous waste facilities that required a hazardous waste facility permit. The list represents deed restrictions that are active. Some sites have multiple deed restrictions. The DTSC Hazardous Waste Management Program (HWMP) has developed a list of current or former hazardous waste facilities that have a recorded land use restriction at the local county recorder's office. The land use restrictions on this list were required by the DTSC HWMP as a result of the presence of hazardous substances that remain on site after the facility (or part of the facility) has been closed or cleaned up. The types of land use restriction include deed notice, deed restriction, or a land use restriction that binds current and future owners.

Date of Government Version: 09/14/2010
Date Data Arrived at EDR: 09/15/2010
Date Made Active in Reports: 09/29/2010
Number of Days to Update: 14

Source: Department of Toxic Substances Control
Telephone: 916-323-3400
Last EDR Contact: 12/14/2010
Next Scheduled EDR Contact: 03/28/2011
Data Release Frequency: Semi-Annually

VCP: Voluntary Cleanup Program Properties

Contains low threat level properties with either confirmed or unconfirmed releases and the project proponents have request that DTSC oversee investigation and/or cleanup activities and have agreed to provide coverage for DTSC's costs.

Date of Government Version: 08/18/2010
Date Data Arrived at EDR: 09/16/2010
Date Made Active in Reports: 09/29/2010
Number of Days to Update: 13

Source: Department of Toxic Substances Control
Telephone: 916-323-3400
Last EDR Contact: 11/09/2010
Next Scheduled EDR Contact: 02/21/2011
Data Release Frequency: Quarterly

DRYCLEANERS: Cleaner Facilities

A list of drycleaner related facilities that have EPA ID numbers. These are facilities with certain SIC codes: power laundries, family and commercial; garment pressing and cleaner's agents; linen supply; coin-operated laundries and cleaning; drycleaning plants, except rugs; carpet and upholster cleaning; industrial launderers; laundry and garment services.

Date of Government Version: 09/15/2010
Date Data Arrived at EDR: 09/16/2010
Date Made Active in Reports: 09/29/2010
Number of Days to Update: 13

Source: Department of Toxic Substance Control
Telephone: 916-327-4498
Last EDR Contact: 12/13/2010
Next Scheduled EDR Contact: 03/28/2011
Data Release Frequency: Annually

WIP: Well Investigation Program Case List

Well Investigation Program case in the San Gabriel and San Fernando Valley area.

Date of Government Version: 07/03/2009
Date Data Arrived at EDR: 07/21/2009
Date Made Active in Reports: 08/03/2009
Number of Days to Update: 13

Source: Los Angeles Water Quality Control Board
Telephone: 213-576-6726
Last EDR Contact: 01/03/2011
Next Scheduled EDR Contact: 04/18/2011
Data Release Frequency: Varies

CDL: Clandestine Drug Labs

A listing of drug lab locations. Listing of a location in this database does not indicate that any illegal drug lab materials were or were not present there, and does not constitute a determination that the location either requires or does not require additional cleanup work.

GOVERNMENT RECORDS SEARCHED / DATA CURRENCY TRACKING

Date of Government Version: 08/19/2010
Date Data Arrived at EDR: 08/23/2010
Date Made Active in Reports: 09/29/2010
Number of Days to Update: 37

Source: Department of Toxic Substances Control
Telephone: 916-255-6504
Last EDR Contact: 01/03/2011
Next Scheduled EDR Contact: 04/18/2011
Data Release Frequency: Varies

RESPONSE: State Response Sites

Identifies confirmed release sites where DTSC is involved in remediation, either in a lead or oversight capacity. These confirmed release sites are generally high-priority and high potential risk.

Date of Government Version: 08/18/2010
Date Data Arrived at EDR: 09/16/2010
Date Made Active in Reports: 09/29/2010
Number of Days to Update: 13

Source: Department of Toxic Substances Control
Telephone: 916-323-3400
Last EDR Contact: 11/09/2010
Next Scheduled EDR Contact: 02/21/2011
Data Release Frequency: Quarterly

HAZNET: Facility and Manifest Data

Facility and Manifest Data. The data is extracted from the copies of hazardous waste manifests received each year by the DTSC. The annual volume of manifests is typically 700,000 - 1,000,000 annually, representing approximately 350,000 - 500,000 shipments. Data are from the manifests submitted without correction, and therefore many contain some invalid values for data elements such as generator ID, TSD ID, waste category, and disposal method.

Date of Government Version: 12/31/2009
Date Data Arrived at EDR: 07/07/2010
Date Made Active in Reports: 08/12/2010
Number of Days to Update: 36

Source: California Environmental Protection Agency
Telephone: 916-255-1136
Last EDR Contact: 10/19/2010
Next Scheduled EDR Contact: 01/31/2011
Data Release Frequency: Annually

EMI: Emissions Inventory Data

Toxics and criteria pollutant emissions data collected by the ARB and local air pollution agencies.

Date of Government Version: 12/31/2008
Date Data Arrived at EDR: 09/29/2010
Date Made Active in Reports: 10/18/2010
Number of Days to Update: 19

Source: California Air Resources Board
Telephone: 916-322-2990
Last EDR Contact: 12/30/2010
Next Scheduled EDR Contact: 04/11/2011
Data Release Frequency: Varies

HAULERS: Registered Waste Tire Haulers Listing

A listing of registered waste tire haulers.

Date of Government Version: 09/27/2010
Date Data Arrived at EDR: 09/28/2010
Date Made Active in Reports: 10/18/2010
Number of Days to Update: 20

Source: Integrated Waste Management Board
Telephone: 916-341-6422
Last EDR Contact: 11/23/2010
Next Scheduled EDR Contact: 03/07/2011
Data Release Frequency: Varies

ENVIROSTOR: EnviroStor Database

The Department of Toxic Substances Control's (DTSC's) Site Mitigation and Brownfields Reuse Program's (SMBRP's) EnviroStor database identifies sites that have known contamination or sites for which there may be reasons to investigate further. The database includes the following site types: Federal Superfund sites (National Priorities List (NPL)); State Response, including Military Facilities and State Superfund; Voluntary Cleanup; and School sites. EnviroStor provides similar information to the information that was available in CalSites, and provides additional site information, including, but not limited to, identification of formerly-contaminated properties that have been released for reuse, properties where environmental deed restrictions have been recorded to prevent inappropriate land uses, and risk characterization information that is used to assess potential impacts to public health and the environment at contaminated sites.

Date of Government Version: 08/18/2010
Date Data Arrived at EDR: 09/16/2010
Date Made Active in Reports: 09/29/2010
Number of Days to Update: 13

Source: Department of Toxic Substances Control
Telephone: 916-323-3400
Last EDR Contact: 11/09/2010
Next Scheduled EDR Contact: 02/21/2011
Data Release Frequency: Quarterly

GOVERNMENT RECORDS SEARCHED / DATA CURRENCY TRACKING

HWP: EnviroStor Permitted Facilities Listing

Detailed information on permitted hazardous waste facilities and corrective action ("cleanups") tracked in EnviroStor.

Date of Government Version: 08/09/2010
Date Data Arrived at EDR: 08/11/2010
Date Made Active in Reports: 08/20/2010
Number of Days to Update: 9

Source: Department of Toxic Substances Control
Telephone: 916-323-3400
Last EDR Contact: 12/10/2010
Next Scheduled EDR Contact: 02/21/2011
Data Release Frequency: Quarterly

HWT: Registered Hazardous Waste Transporter Database

A listing of hazardous waste transporters. In California, unless specifically exempted, it is unlawful for any person to transport hazardous wastes unless the person holds a valid registration issued by DTSC. A hazardous waste transporter registration is valid for one year and is assigned a unique registration number.

Date of Government Version: 10/19/2010
Date Data Arrived at EDR: 10/20/2010
Date Made Active in Reports: 11/17/2010
Number of Days to Update: 28

Source: Department of Toxic Substances Control
Telephone: 916-440-7145
Last EDR Contact: 10/20/2010
Next Scheduled EDR Contact: 01/31/2011
Data Release Frequency: Quarterly

MWMP: Medical Waste Management Program Listing

The Medical Waste Management Program (MWMP) ensures the proper handling and disposal of medical waste by permitting and inspecting medical waste Offsite Treatment Facilities (PDF) and Transfer Stations (PDF) throughout the state. MWMP also oversees all Medical Waste Transporters.

Date of Government Version: 09/03/2010
Date Data Arrived at EDR: 09/16/2010
Date Made Active in Reports: 09/29/2010
Number of Days to Update: 13

Source: Department of Public Health
Telephone: 916-558-1784
Last EDR Contact: 12/14/2010
Next Scheduled EDR Contact: 03/28/2011
Data Release Frequency: Varies

PROC: Certified Processors Database

A listing of certified processors.

Date of Government Version: 07/23/2010
Date Data Arrived at EDR: 09/21/2010
Date Made Active in Reports: 09/29/2010
Number of Days to Update: 8

Source: Department of Conservation
Telephone: 916-323-3836
Last EDR Contact: 12/23/2010
Next Scheduled EDR Contact: 04/04/2011
Data Release Frequency: Quarterly

TRIBAL RECORDS

INDIAN RESERV: Indian Reservations

This map layer portrays Indian administered lands of the United States that have any area equal to or greater than 640 acres.

Date of Government Version: 12/31/2005
Date Data Arrived at EDR: 12/08/2006
Date Made Active in Reports: 01/11/2007
Number of Days to Update: 34

Source: USGS
Telephone: 202-208-3710
Last EDR Contact: 10/28/2010
Next Scheduled EDR Contact: 01/31/2011
Data Release Frequency: Semi-Annually

INDIAN ODI: Report on the Status of Open Dumps on Indian Lands

Location of open dumps on Indian land.

Date of Government Version: 12/31/1998
Date Data Arrived at EDR: 12/03/2007
Date Made Active in Reports: 01/24/2008
Number of Days to Update: 52

Source: Environmental Protection Agency
Telephone: 703-308-8245
Last EDR Contact: 11/09/2010
Next Scheduled EDR Contact: 02/21/2011
Data Release Frequency: Varies

GOVERNMENT RECORDS SEARCHED / DATA CURRENCY TRACKING

INDIAN LUST R4: Leaking Underground Storage Tanks on Indian Land
LUSTs on Indian land in Florida, Mississippi and North Carolina.

Date of Government Version: 08/27/2010	Source: EPA Region 4
Date Data Arrived at EDR: 08/30/2010	Telephone: 404-562-8677
Date Made Active in Reports: 10/04/2010	Last EDR Contact: 11/01/2010
Number of Days to Update: 35	Next Scheduled EDR Contact: 02/14/2011
	Data Release Frequency: Semi-Annually

INDIAN LUST R7: Leaking Underground Storage Tanks on Indian Land
LUSTs on Indian land in Iowa, Kansas, and Nebraska

Date of Government Version: 11/04/2009	Source: EPA Region 7
Date Data Arrived at EDR: 05/04/2010	Telephone: 913-551-7003
Date Made Active in Reports: 07/07/2010	Last EDR Contact: 12/03/2010
Number of Days to Update: 64	Next Scheduled EDR Contact: 02/14/2011
	Data Release Frequency: Varies

INDIAN LUST R1: Leaking Underground Storage Tanks on Indian Land
A listing of leaking underground storage tank locations on Indian Land.

Date of Government Version: 02/19/2009	Source: EPA Region 1
Date Data Arrived at EDR: 02/19/2009	Telephone: 617-918-1313
Date Made Active in Reports: 03/16/2009	Last EDR Contact: 11/02/2010
Number of Days to Update: 25	Next Scheduled EDR Contact: 02/14/2011
	Data Release Frequency: Varies

INDIAN LUST R8: Leaking Underground Storage Tanks on Indian Land
LUSTs on Indian land in Colorado, Montana, North Dakota, South Dakota, Utah and Wyoming.

Date of Government Version: 05/24/2010	Source: EPA Region 8
Date Data Arrived at EDR: 05/27/2010	Telephone: 303-312-6271
Date Made Active in Reports: 08/09/2010	Last EDR Contact: 11/01/2010
Number of Days to Update: 74	Next Scheduled EDR Contact: 02/14/2011
	Data Release Frequency: Quarterly

INDIAN LUST R9: Leaking Underground Storage Tanks on Indian Land
LUSTs on Indian land in Arizona, California, New Mexico and Nevada

Date of Government Version: 08/30/2010	Source: Environmental Protection Agency
Date Data Arrived at EDR: 08/30/2010	Telephone: 415-972-3372
Date Made Active in Reports: 10/04/2010	Last EDR Contact: 11/01/2010
Number of Days to Update: 35	Next Scheduled EDR Contact: 02/14/2011
	Data Release Frequency: Quarterly

INDIAN LUST R10: Leaking Underground Storage Tanks on Indian Land
LUSTs on Indian land in Alaska, Idaho, Oregon and Washington.

Date of Government Version: 08/05/2010	Source: EPA Region 10
Date Data Arrived at EDR: 08/06/2010	Telephone: 206-553-2857
Date Made Active in Reports: 10/04/2010	Last EDR Contact: 11/01/2010
Number of Days to Update: 59	Next Scheduled EDR Contact: 02/14/2011
	Data Release Frequency: Quarterly

INDIAN LUST R6: Leaking Underground Storage Tanks on Indian Land
LUSTs on Indian land in New Mexico and Oklahoma.

Date of Government Version: 08/05/2010	Source: EPA Region 6
Date Data Arrived at EDR: 08/06/2010	Telephone: 214-665-6597
Date Made Active in Reports: 10/04/2010	Last EDR Contact: 11/01/2010
Number of Days to Update: 59	Next Scheduled EDR Contact: 02/14/2011
	Data Release Frequency: Varies

GOVERNMENT RECORDS SEARCHED / DATA CURRENCY TRACKING

INDIAN UST R10: Underground Storage Tanks on Indian Land

The Indian Underground Storage Tank (UST) database provides information about underground storage tanks on Indian land in EPA Region 10 (Alaska, Idaho, Oregon, Washington, and Tribal Nations).

Date of Government Version: 08/05/2010	Source: EPA Region 10
Date Data Arrived at EDR: 08/06/2010	Telephone: 206-553-2857
Date Made Active in Reports: 10/04/2010	Last EDR Contact: 11/01/2010
Number of Days to Update: 59	Next Scheduled EDR Contact: 02/14/2011
	Data Release Frequency: Quarterly

INDIAN UST R9: Underground Storage Tanks on Indian Land

The Indian Underground Storage Tank (UST) database provides information about underground storage tanks on Indian land in EPA Region 9 (Arizona, California, Hawaii, Nevada, the Pacific Islands, and Tribal Nations).

Date of Government Version: 08/30/2010	Source: EPA Region 9
Date Data Arrived at EDR: 08/30/2010	Telephone: 415-972-3368
Date Made Active in Reports: 10/04/2010	Last EDR Contact: 11/01/2010
Number of Days to Update: 35	Next Scheduled EDR Contact: 02/14/2011
	Data Release Frequency: Quarterly

INDIAN UST R8: Underground Storage Tanks on Indian Land

The Indian Underground Storage Tank (UST) database provides information about underground storage tanks on Indian land in EPA Region 8 (Colorado, Montana, North Dakota, South Dakota, Utah, Wyoming and 27 Tribal Nations).

Date of Government Version: 05/24/2010	Source: EPA Region 8
Date Data Arrived at EDR: 05/27/2010	Telephone: 303-312-6137
Date Made Active in Reports: 08/09/2010	Last EDR Contact: 11/01/2010
Number of Days to Update: 74	Next Scheduled EDR Contact: 02/14/2011
	Data Release Frequency: Quarterly

INDIAN UST R7: Underground Storage Tanks on Indian Land

The Indian Underground Storage Tank (UST) database provides information about underground storage tanks on Indian land in EPA Region 7 (Iowa, Kansas, Missouri, Nebraska, and 9 Tribal Nations).

Date of Government Version: 04/01/2008	Source: EPA Region 7
Date Data Arrived at EDR: 12/30/2008	Telephone: 913-551-7003
Date Made Active in Reports: 03/16/2009	Last EDR Contact: 11/09/2010
Number of Days to Update: 76	Next Scheduled EDR Contact: 02/14/2011
	Data Release Frequency: Varies

INDIAN UST R6: Underground Storage Tanks on Indian Land

The Indian Underground Storage Tank (UST) database provides information about underground storage tanks on Indian land in EPA Region 6 (Louisiana, Arkansas, Oklahoma, New Mexico, Texas and 65 Tribes).

Date of Government Version: 08/03/2010	Source: EPA Region 6
Date Data Arrived at EDR: 08/04/2010	Telephone: 214-665-7591
Date Made Active in Reports: 10/04/2010	Last EDR Contact: 11/01/2010
Number of Days to Update: 61	Next Scheduled EDR Contact: 02/14/2011
	Data Release Frequency: Semi-Annually

INDIAN UST R5: Underground Storage Tanks on Indian Land

The Indian Underground Storage Tank (UST) database provides information about underground storage tanks on Indian land in EPA Region 5 (Michigan, Minnesota and Wisconsin and Tribal Nations).

Date of Government Version: 02/11/2010	Source: EPA Region 5
Date Data Arrived at EDR: 02/11/2010	Telephone: 312-886-6136
Date Made Active in Reports: 04/12/2010	Last EDR Contact: 11/01/2010
Number of Days to Update: 60	Next Scheduled EDR Contact: 02/14/2011
	Data Release Frequency: Varies

GOVERNMENT RECORDS SEARCHED / DATA CURRENCY TRACKING

INDIAN UST R4: Underground Storage Tanks on Indian Land

The Indian Underground Storage Tank (UST) database provides information about underground storage tanks on Indian land in EPA Region 4 (Alabama, Florida, Georgia, Kentucky, Mississippi, North Carolina, South Carolina, Tennessee and Tribal Nations)

Date of Government Version: 08/27/2010	Source: EPA Region 4
Date Data Arrived at EDR: 08/30/2010	Telephone: 404-562-9424
Date Made Active in Reports: 10/04/2010	Last EDR Contact: 11/01/2010
Number of Days to Update: 35	Next Scheduled EDR Contact: 02/14/2011
	Data Release Frequency: Semi-Annually

INDIAN UST R1: Underground Storage Tanks on Indian Land

The Indian Underground Storage Tank (UST) database provides information about underground storage tanks on Indian land in EPA Region 1 (Connecticut, Maine, Massachusetts, New Hampshire, Rhode Island, Vermont and ten Tribal Nations).

Date of Government Version: 02/19/2009	Source: EPA, Region 1
Date Data Arrived at EDR: 02/19/2009	Telephone: 617-918-1313
Date Made Active in Reports: 03/16/2009	Last EDR Contact: 11/02/2010
Number of Days to Update: 25	Next Scheduled EDR Contact: 02/14/2011
	Data Release Frequency: Varies

INDIAN VCP R1: Voluntary Cleanup Priority Listing

A listing of voluntary cleanup priority sites located on Indian Land located in Region 1.

Date of Government Version: 04/02/2008	Source: EPA, Region 1
Date Data Arrived at EDR: 04/22/2008	Telephone: 617-918-1102
Date Made Active in Reports: 05/19/2008	Last EDR Contact: 01/05/2010
Number of Days to Update: 27	Next Scheduled EDR Contact: 04/18/2011
	Data Release Frequency: Varies

INDIAN VCP R7: Voluntary Cleanup Priority Listing

A listing of voluntary cleanup priority sites located on Indian Land located in Region 7.

Date of Government Version: 03/20/2008	Source: EPA, Region 7
Date Data Arrived at EDR: 04/22/2008	Telephone: 913-551-7365
Date Made Active in Reports: 05/19/2008	Last EDR Contact: 04/20/2009
Number of Days to Update: 27	Next Scheduled EDR Contact: 07/20/2009
	Data Release Frequency: Varies

EDR PROPRIETARY RECORDS

Manufactured Gas Plants: EDR Proprietary Manufactured Gas Plants

The EDR Proprietary Manufactured Gas Plant Database includes records of coal gas plants (manufactured gas plants) compiled by EDR's researchers. Manufactured gas sites were used in the United States from the 1800's to 1950's to produce a gas that could be distributed and used as fuel. These plants used whale oil, rosin, coal, or a mixture of coal, oil, and water that also produced a significant amount of waste. Many of the byproducts of the gas production, such as coal tar (oily waste containing volatile and non-volatile chemicals), sludges, oils and other compounds are potentially hazardous to human health and the environment. The byproduct from this process was frequently disposed of directly at the plant site and can remain or spread slowly, serving as a continuous source of soil and groundwater contamination.

Date of Government Version: N/A	Source: EDR, Inc.
Date Data Arrived at EDR: N/A	Telephone: N/A
Date Made Active in Reports: N/A	Last EDR Contact: N/A
Number of Days to Update: N/A	Next Scheduled EDR Contact: N/A
	Data Release Frequency: No Update Planned

GOVERNMENT RECORDS SEARCHED / DATA CURRENCY TRACKING

COUNTY RECORDS

ALAMEDA COUNTY:

Contaminated Sites

A listing of contaminated sites overseen by the Toxic Release Program (oil and groundwater contamination from chemical releases and spills) and the Leaking Underground Storage Tank Program (soil and ground water contamination from leaking petroleum USTs).

Date of Government Version: 10/13/2010
Date Data Arrived at EDR: 10/14/2010
Date Made Active in Reports: 11/17/2010
Number of Days to Update: 34

Source: Alameda County Environmental Health Services
Telephone: 510-567-6700
Last EDR Contact: 01/03/2011
Next Scheduled EDR Contact: 04/18/2011
Data Release Frequency: Semi-Annually

Underground Tanks

Underground storage tank sites located in Alameda county.

Date of Government Version: 10/13/2010
Date Data Arrived at EDR: 10/14/2010
Date Made Active in Reports: 11/18/2010
Number of Days to Update: 35

Source: Alameda County Environmental Health Services
Telephone: 510-567-6700
Last EDR Contact: 01/03/2011
Next Scheduled EDR Contact: 04/18/2011
Data Release Frequency: Semi-Annually

CONTRA COSTA COUNTY:

Site List

List includes sites from the underground tank, hazardous waste generator and business plan/2185 programs.

Date of Government Version: 08/16/2010
Date Data Arrived at EDR: 08/17/2010
Date Made Active in Reports: 08/20/2010
Number of Days to Update: 3

Source: Contra Costa Health Services Department
Telephone: 925-646-2286
Last EDR Contact: 11/22/2010
Next Scheduled EDR Contact: 02/21/2011
Data Release Frequency: Semi-Annually

FRESNO COUNTY:

CUPA Resources List

Certified Unified Program Agency. CUPA's are responsible for implementing a unified hazardous materials and hazardous waste management regulatory program. The agency provides oversight of businesses that deal with hazardous materials, operate underground storage tanks or aboveground storage tanks.

Date of Government Version: 10/15/2010
Date Data Arrived at EDR: 10/15/2010
Date Made Active in Reports: 11/17/2010
Number of Days to Update: 33

Source: Dept. of Community Health
Telephone: 559-445-3271
Last EDR Contact: 01/17/2011
Next Scheduled EDR Contact: 05/02/2011
Data Release Frequency: Semi-Annually

KERN COUNTY:

Underground Storage Tank Sites & Tank Listing

Kern County Sites and Tanks Listing.

Date of Government Version: 08/31/2010
Date Data Arrived at EDR: 09/01/2010
Date Made Active in Reports: 09/30/2010
Number of Days to Update: 29

Source: Kern County Environment Health Services Department
Telephone: 661-862-8700
Last EDR Contact: 11/22/2010
Next Scheduled EDR Contact: 02/28/2011
Data Release Frequency: Quarterly

LOS ANGELES COUNTY:

GOVERNMENT RECORDS SEARCHED / DATA CURRENCY TRACKING

San Gabriel Valley Areas of Concern

San Gabriel Valley areas where VOC contamination is at or above the MCL as designated by region 9 EPA office.

Date of Government Version: 03/30/2009
Date Data Arrived at EDR: 03/31/2009
Date Made Active in Reports: 10/23/2009
Number of Days to Update: 206

Source: EPA Region 9
Telephone: 415-972-3178
Last EDR Contact: 12/22/2010
Next Scheduled EDR Contact: 04/11/2011
Data Release Frequency: No Update Planned

HMS: Street Number List

Industrial Waste and Underground Storage Tank Sites.

Date of Government Version: 07/29/2010
Date Data Arrived at EDR: 10/29/2010
Date Made Active in Reports: 11/17/2010
Number of Days to Update: 19

Source: Department of Public Works
Telephone: 626-458-3517
Last EDR Contact: 01/17/2011
Next Scheduled EDR Contact: 05/02/2011
Data Release Frequency: Semi-Annually

List of Solid Waste Facilities

Solid Waste Facilities in Los Angeles County.

Date of Government Version: 10/25/2010
Date Data Arrived at EDR: 10/27/2010
Date Made Active in Reports: 11/17/2010
Number of Days to Update: 21

Source: La County Department of Public Works
Telephone: 818-458-5185
Last EDR Contact: 10/25/2010
Next Scheduled EDR Contact: 02/07/2011
Data Release Frequency: Varies

City of Los Angeles Landfills

Landfills owned and maintained by the City of Los Angeles.

Date of Government Version: 03/05/2009
Date Data Arrived at EDR: 03/10/2009
Date Made Active in Reports: 04/08/2009
Number of Days to Update: 29

Source: Engineering & Construction Division
Telephone: 213-473-7869
Last EDR Contact: 11/22/2010
Next Scheduled EDR Contact: 03/07/2011
Data Release Frequency: Varies

Site Mitigation List

Industrial sites that have had some sort of spill or complaint.

Date of Government Version: 02/09/2010
Date Data Arrived at EDR: 02/12/2010
Date Made Active in Reports: 03/04/2010
Number of Days to Update: 20

Source: Community Health Services
Telephone: 323-890-7806
Last EDR Contact: 10/25/2010
Next Scheduled EDR Contact: 02/07/2011
Data Release Frequency: Annually

City of El Segundo Underground Storage Tank

Underground storage tank sites located in El Segundo city.

Date of Government Version: 10/26/2010
Date Data Arrived at EDR: 11/01/2010
Date Made Active in Reports: 11/18/2010
Number of Days to Update: 17

Source: City of El Segundo Fire Department
Telephone: 310-524-2236
Last EDR Contact: 10/25/2010
Next Scheduled EDR Contact: 02/07/2011
Data Release Frequency: Semi-Annually

City of Long Beach Underground Storage Tank

Underground storage tank sites located in the city of Long Beach.

Date of Government Version: 03/28/2003
Date Data Arrived at EDR: 10/23/2003
Date Made Active in Reports: 11/26/2003
Number of Days to Update: 34

Source: City of Long Beach Fire Department
Telephone: 562-570-2563
Last EDR Contact: 11/01/2010
Next Scheduled EDR Contact: 02/14/2011
Data Release Frequency: Annually

GOVERNMENT RECORDS SEARCHED / DATA CURRENCY TRACKING

City of Torrance Underground Storage Tank

Underground storage tank sites located in the city of Torrance.

Date of Government Version: 10/22/2010
Date Data Arrived at EDR: 10/27/2010
Date Made Active in Reports: 11/18/2010
Number of Days to Update: 22

Source: City of Torrance Fire Department
Telephone: 310-618-2973
Last EDR Contact: 01/17/2011
Next Scheduled EDR Contact: 05/02/2011
Data Release Frequency: Semi-Annually

MARIN COUNTY:

Underground Storage Tank Sites

Currently permitted USTs in Marin County.

Date of Government Version: 10/28/2010
Date Data Arrived at EDR: 11/16/2010
Date Made Active in Reports: 11/18/2010
Number of Days to Update: 2

Source: Public Works Department Waste Management
Telephone: 415-499-6647
Last EDR Contact: 01/10/2011
Next Scheduled EDR Contact: 04/25/2011
Data Release Frequency: Semi-Annually

NAPA COUNTY:

Sites With Reported Contamination

A listing of leaking underground storage tank sites located in Napa county.

Date of Government Version: 07/09/2008
Date Data Arrived at EDR: 07/09/2008
Date Made Active in Reports: 07/31/2008
Number of Days to Update: 22

Source: Napa County Department of Environmental Management
Telephone: 707-253-4269
Last EDR Contact: 12/06/2010
Next Scheduled EDR Contact: 03/21/2011
Data Release Frequency: No Update Planned

Closed and Operating Underground Storage Tank Sites

Underground storage tank sites located in Napa county.

Date of Government Version: 01/15/2008
Date Data Arrived at EDR: 01/16/2008
Date Made Active in Reports: 02/08/2008
Number of Days to Update: 23

Source: Napa County Department of Environmental Management
Telephone: 707-253-4269
Last EDR Contact: 12/06/2010
Next Scheduled EDR Contact: 03/21/2011
Data Release Frequency: No Update Planned

ORANGE COUNTY:

List of Industrial Site Cleanups

Petroleum and non-petroleum spills.

Date of Government Version: 08/05/2010
Date Data Arrived at EDR: 08/23/2010
Date Made Active in Reports: 09/29/2010
Number of Days to Update: 37

Source: Health Care Agency
Telephone: 714-834-3446
Last EDR Contact: 11/16/2010
Next Scheduled EDR Contact: 02/28/2011
Data Release Frequency: Annually

List of Underground Storage Tank Cleanups

Orange County Underground Storage Tank Cleanups (LUST).

Date of Government Version: 08/05/2010
Date Data Arrived at EDR: 08/23/2010
Date Made Active in Reports: 09/29/2010
Number of Days to Update: 37

Source: Health Care Agency
Telephone: 714-834-3446
Last EDR Contact: 11/16/2010
Next Scheduled EDR Contact: 02/28/2011
Data Release Frequency: Quarterly

GOVERNMENT RECORDS SEARCHED / DATA CURRENCY TRACKING

List of Underground Storage Tank Facilities

Orange County Underground Storage Tank Facilities (UST).

Date of Government Version: 08/05/2010	Source: Health Care Agency
Date Data Arrived at EDR: 08/23/2010	Telephone: 714-834-3446
Date Made Active in Reports: 09/30/2010	Last EDR Contact: 11/16/2010
Number of Days to Update: 38	Next Scheduled EDR Contact: 02/28/2011
	Data Release Frequency: Quarterly

PLACER COUNTY:

Master List of Facilities

List includes aboveground tanks, underground tanks and cleanup sites.

Date of Government Version: 09/13/2010	Source: Placer County Health and Human Services
Date Data Arrived at EDR: 09/14/2010	Telephone: 530-889-7312
Date Made Active in Reports: 09/29/2010	Last EDR Contact: 12/13/2010
Number of Days to Update: 15	Next Scheduled EDR Contact: 03/28/2011
	Data Release Frequency: Semi-Annually

RIVERSIDE COUNTY:

Listing of Underground Tank Cleanup Sites

Riverside County Underground Storage Tank Cleanup Sites (LUST).

Date of Government Version: 10/25/2010	Source: Department of Environmental Health
Date Data Arrived at EDR: 10/28/2010	Telephone: 951-358-5055
Date Made Active in Reports: 11/17/2010	Last EDR Contact: 12/09/2010
Number of Days to Update: 20	Next Scheduled EDR Contact: 04/11/2011
	Data Release Frequency: Quarterly

Underground Storage Tank Tank List

Underground storage tank sites located in Riverside county.

Date of Government Version: 10/25/2010	Source: Department of Environmental Health
Date Data Arrived at EDR: 10/28/2010	Telephone: 951-358-5055
Date Made Active in Reports: 11/18/2010	Last EDR Contact: 12/09/2010
Number of Days to Update: 21	Next Scheduled EDR Contact: 04/11/2011
	Data Release Frequency: Quarterly

SACRAMENTO COUNTY:

Toxic Site Clean-Up List

List of sites where unauthorized releases of potentially hazardous materials have occurred.

Date of Government Version: 08/02/2010	Source: Sacramento County Environmental Management
Date Data Arrived at EDR: 10/19/2010	Telephone: 916-875-8406
Date Made Active in Reports: 11/17/2010	Last EDR Contact: 01/10/2011
Number of Days to Update: 29	Next Scheduled EDR Contact: 04/25/2011
	Data Release Frequency: Quarterly

Master Hazardous Materials Facility List

Any business that has hazardous materials on site - hazardous material storage sites, underground storage tanks, waste generators.

Date of Government Version: 08/09/2010	Source: Sacramento County Environmental Management
Date Data Arrived at EDR: 10/21/2010	Telephone: 916-875-8406
Date Made Active in Reports: 11/17/2010	Last EDR Contact: 01/10/2011
Number of Days to Update: 27	Next Scheduled EDR Contact: 04/25/2011
	Data Release Frequency: Quarterly

SAN BERNARDINO COUNTY:

GOVERNMENT RECORDS SEARCHED / DATA CURRENCY TRACKING

Hazardous Material Permits

This listing includes underground storage tanks, medical waste handlers/generators, hazardous materials handlers, hazardous waste generators, and waste oil generators/handlers.

Date of Government Version: 09/07/2010
Date Data Arrived at EDR: 09/08/2010
Date Made Active in Reports: 09/29/2010
Number of Days to Update: 21

Source: San Bernardino County Fire Department Hazardous Materials Division
Telephone: 909-387-3041
Last EDR Contact: 11/22/2010
Next Scheduled EDR Contact: 02/28/2011
Data Release Frequency: Quarterly

SAN DIEGO COUNTY:

Hazardous Materials Management Division Database

The database includes: HE58 - This report contains the business name, site address, business phone number, establishment 'H' permit number, type of permit, and the business status. HE17 - In addition to providing the same information provided in the HE58 listing, HE17 provides inspection dates, violations received by the establishment, hazardous waste generated, the quantity, method of storage, treatment/disposal of waste and the hauler, and information on underground storage tanks. Unauthorized Release List - Includes a summary of environmental contamination cases in San Diego County (underground tank cases, non-tank cases, groundwater contamination, and soil contamination are included.)

Date of Government Version: 09/09/2010
Date Data Arrived at EDR: 09/15/2010
Date Made Active in Reports: 09/29/2010
Number of Days to Update: 14

Source: Hazardous Materials Management Division
Telephone: 619-338-2268
Last EDR Contact: 12/21/2010
Next Scheduled EDR Contact: 03/28/2011
Data Release Frequency: Quarterly

Solid Waste Facilities

San Diego County Solid Waste Facilities.

Date of Government Version: 10/01/2009
Date Data Arrived at EDR: 12/04/2009
Date Made Active in Reports: 01/18/2010
Number of Days to Update: 45

Source: Department of Health Services
Telephone: 619-338-2209
Last EDR Contact: 11/01/2010
Next Scheduled EDR Contact: 02/14/2011
Data Release Frequency: Varies

Environmental Case Listing

The listing contains all underground tank release cases and projects pertaining to properties contaminated with hazardous substances that are actively under review by the Site Assessment and Mitigation Program.

Date of Government Version: 03/23/2010
Date Data Arrived at EDR: 06/15/2010
Date Made Active in Reports: 07/09/2010
Number of Days to Update: 24

Source: San Diego County Department of Environmental Health
Telephone: 619-338-2371
Last EDR Contact: 12/21/2010
Next Scheduled EDR Contact: 03/28/2011
Data Release Frequency: No Update Planned

SAN FRANCISCO COUNTY:

Local Oversight Facilities

A listing of leaking underground storage tank sites located in San Francisco county.

Date of Government Version: 09/19/2008
Date Data Arrived at EDR: 09/19/2008
Date Made Active in Reports: 09/29/2008
Number of Days to Update: 10

Source: Department Of Public Health San Francisco County
Telephone: 415-252-3920
Last EDR Contact: 11/22/2010
Next Scheduled EDR Contact: 02/28/2011
Data Release Frequency: Quarterly

GOVERNMENT RECORDS SEARCHED / DATA CURRENCY TRACKING

Underground Storage Tank Information

Underground storage tank sites located in San Francisco county.

Date of Government Version: 09/08/2010	Source: Department of Public Health
Date Data Arrived at EDR: 09/10/2010	Telephone: 415-252-3920
Date Made Active in Reports: 09/30/2010	Last EDR Contact: 11/29/2010
Number of Days to Update: 20	Next Scheduled EDR Contact: 02/28/2011
	Data Release Frequency: Quarterly

SAN JOAQUIN COUNTY:

San Joaquin Co. UST

A listing of underground storage tank locations in San Joaquin county.

Date of Government Version: 10/12/2010	Source: Environmental Health Department
Date Data Arrived at EDR: 10/13/2010	Telephone: N/A
Date Made Active in Reports: 11/18/2010	Last EDR Contact: 12/23/2010
Number of Days to Update: 36	Next Scheduled EDR Contact: 04/11/2011
	Data Release Frequency: Semi-Annually

SAN MATEO COUNTY:

Business Inventory

List includes Hazardous Materials Business Plan, hazardous waste generators, and underground storage tanks.

Date of Government Version: 07/15/2010	Source: San Mateo County Environmental Health Services Division
Date Data Arrived at EDR: 07/16/2010	Telephone: 650-363-1921
Date Made Active in Reports: 08/12/2010	Last EDR Contact: 06/21/2010
Number of Days to Update: 27	Next Scheduled EDR Contact: 01/03/2011
	Data Release Frequency: Annually

Fuel Leak List

A listing of leaking underground storage tank sites located in San Mateo county.

Date of Government Version: 09/20/2010	Source: San Mateo County Environmental Health Services Division
Date Data Arrived at EDR: 09/21/2010	Telephone: 650-363-1921
Date Made Active in Reports: 09/29/2010	Last EDR Contact: 12/17/2010
Number of Days to Update: 8	Next Scheduled EDR Contact: 04/04/2011
	Data Release Frequency: Semi-Annually

SANTA CLARA COUNTY:

HIST LUST - Fuel Leak Site Activity Report

A listing of open and closed leaking underground storage tanks. This listing is no longer updated by the county. Leaking underground storage tanks are now handled by the Department of Environmental Health.

Date of Government Version: 03/29/2005	Source: Santa Clara Valley Water District
Date Data Arrived at EDR: 03/30/2005	Telephone: 408-265-2600
Date Made Active in Reports: 04/21/2005	Last EDR Contact: 03/23/2009
Number of Days to Update: 22	Next Scheduled EDR Contact: 06/22/2009
	Data Release Frequency: No Update Planned

LOP Listing

A listing of leaking underground storage tanks located in Santa Clara county.

Date of Government Version: 05/29/2009	Source: Department of Environmental Health
Date Data Arrived at EDR: 06/01/2009	Telephone: 408-918-3417
Date Made Active in Reports: 06/15/2009	Last EDR Contact: 12/06/2010
Number of Days to Update: 14	Next Scheduled EDR Contact: 03/21/2011
	Data Release Frequency: Annually

GOVERNMENT RECORDS SEARCHED / DATA CURRENCY TRACKING

Hazardous Material Facilities

Hazardous material facilities, including underground storage tank sites.

Date of Government Version: 08/31/2009
Date Data Arrived at EDR: 08/31/2009
Date Made Active in Reports: 09/18/2009
Number of Days to Update: 18

Source: City of San Jose Fire Department
Telephone: 408-535-7694
Last EDR Contact: 12/13/2010
Next Scheduled EDR Contact: 02/28/2011
Data Release Frequency: Annually

SOLANO COUNTY:

Leaking Underground Storage Tanks

A listing of leaking underground storage tank sites located in Solano county.

Date of Government Version: 09/07/2010
Date Data Arrived at EDR: 09/10/2010
Date Made Active in Reports: 09/29/2010
Number of Days to Update: 19

Source: Solano County Department of Environmental Management
Telephone: 707-784-6770
Last EDR Contact: 12/06/2010
Next Scheduled EDR Contact: 03/21/2011
Data Release Frequency: Quarterly

Underground Storage Tanks

Underground storage tank sites located in Solano county.

Date of Government Version: 09/07/2010
Date Data Arrived at EDR: 09/14/2010
Date Made Active in Reports: 09/30/2010
Number of Days to Update: 16

Source: Solano County Department of Environmental Management
Telephone: 707-784-6770
Last EDR Contact: 12/06/2010
Next Scheduled EDR Contact: 03/21/2011
Data Release Frequency: Quarterly

SONOMA COUNTY:

Leaking Underground Storage Tank Sites

A listing of leaking underground storage tank sites located in Sonoma county.

Date of Government Version: 10/04/2010
Date Data Arrived at EDR: 10/05/2010
Date Made Active in Reports: 11/17/2010
Number of Days to Update: 43

Source: Department of Health Services
Telephone: 707-565-6565
Last EDR Contact: 01/03/2011
Next Scheduled EDR Contact: 04/18/2011
Data Release Frequency: Quarterly

SUTTER COUNTY:

Underground Storage Tanks

Underground storage tank sites located in Sutter county.

Date of Government Version: 09/13/2010
Date Data Arrived at EDR: 09/14/2010
Date Made Active in Reports: 09/30/2010
Number of Days to Update: 16

Source: Sutter County Department of Agriculture
Telephone: 530-822-7500
Last EDR Contact: 12/13/2010
Next Scheduled EDR Contact: 03/28/2011
Data Release Frequency: Semi-Annually

VENTURA COUNTY:

Business Plan, Hazardous Waste Producers, and Operating Underground Tanks

The BWT list indicates by site address whether the Environmental Health Division has Business Plan (B), Waste Producer (W), and/or Underground Tank (T) information.

GOVERNMENT RECORDS SEARCHED / DATA CURRENCY TRACKING

Date of Government Version: 07/26/2010
Date Data Arrived at EDR: 09/01/2010
Date Made Active in Reports: 09/29/2010
Number of Days to Update: 28

Source: Ventura County Environmental Health Division
Telephone: 805-654-2813
Last EDR Contact: 11/22/2010
Next Scheduled EDR Contact: 03/07/2011
Data Release Frequency: Quarterly

Inventory of Illegal Abandoned and Inactive Sites

Ventura County Inventory of Closed, Illegal Abandoned, and Inactive Sites.

Date of Government Version: 08/01/2009
Date Data Arrived at EDR: 10/05/2009
Date Made Active in Reports: 10/13/2009
Number of Days to Update: 8

Source: Environmental Health Division
Telephone: 805-654-2813
Last EDR Contact: 01/10/2011
Next Scheduled EDR Contact: 04/25/2011
Data Release Frequency: Annually

Listing of Underground Tank Cleanup Sites

Ventura County Underground Storage Tank Cleanup Sites (LUST).

Date of Government Version: 05/29/2008
Date Data Arrived at EDR: 06/24/2008
Date Made Active in Reports: 07/31/2008
Number of Days to Update: 37

Source: Environmental Health Division
Telephone: 805-654-2813
Last EDR Contact: 11/22/2010
Next Scheduled EDR Contact: 03/07/2011
Data Release Frequency: Quarterly

Underground Tank Closed Sites List

Ventura County Operating Underground Storage Tank Sites (UST)/Underground Tank Closed Sites List.

Date of Government Version: 08/31/2010
Date Data Arrived at EDR: 09/21/2010
Date Made Active in Reports: 09/30/2010
Number of Days to Update: 9

Source: Environmental Health Division
Telephone: 805-654-2813
Last EDR Contact: 12/20/2010
Next Scheduled EDR Contact: 04/04/2011
Data Release Frequency: Quarterly

YOLO COUNTY:

Underground Storage Tank Comprehensive Facility Report

Underground storage tank sites located in Yolo county.

Date of Government Version: 10/05/2010
Date Data Arrived at EDR: 10/15/2010
Date Made Active in Reports: 11/18/2010
Number of Days to Update: 34

Source: Yolo County Department of Health
Telephone: 530-666-8646
Last EDR Contact: 01/10/2011
Next Scheduled EDR Contact: 04/11/2011
Data Release Frequency: Annually

OTHER DATABASE(S)

Depending on the geographic area covered by this report, the data provided in these specialty databases may or may not be complete. For example, the existence of wetlands information data in a specific report does not mean that all wetlands in the area covered by the report are included. Moreover, the absence of any reported wetlands information does not necessarily mean that wetlands do not exist in the area covered by the report.

CT MANIFEST: Hazardous Waste Manifest Data

Facility and manifest data. Manifest is a document that lists and tracks hazardous waste from the generator through transporters to a tsd facility.

Date of Government Version: 12/31/2007
Date Data Arrived at EDR: 08/26/2009
Date Made Active in Reports: 09/11/2009
Number of Days to Update: 16

Source: Department of Environmental Protection
Telephone: 860-424-3375
Last EDR Contact: 12/01/2010
Next Scheduled EDR Contact: 03/07/2011
Data Release Frequency: Annually

GOVERNMENT RECORDS SEARCHED / DATA CURRENCY TRACKING

NJ MANIFEST: Manifest Information

Hazardous waste manifest information.

Date of Government Version: 12/31/2009
Date Data Arrived at EDR: 07/22/2010
Date Made Active in Reports: 08/26/2010
Number of Days to Update: 35

Source: Department of Environmental Protection
Telephone: N/A
Last EDR Contact: 10/19/2010
Next Scheduled EDR Contact: 01/31/2011
Data Release Frequency: Annually

NY MANIFEST: Facility and Manifest Data

Manifest is a document that lists and tracks hazardous waste from the generator through transporters to a TSD facility.

Date of Government Version: 10/28/2010
Date Data Arrived at EDR: 11/09/2010
Date Made Active in Reports: 12/17/2010
Number of Days to Update: 38

Source: Department of Environmental Conservation
Telephone: 518-402-8651
Last EDR Contact: 11/09/2010
Next Scheduled EDR Contact: 02/21/2011
Data Release Frequency: Annually

PA MANIFEST: Manifest Information

Hazardous waste manifest information.

Date of Government Version: 12/31/2008
Date Data Arrived at EDR: 12/01/2009
Date Made Active in Reports: 12/14/2009
Number of Days to Update: 13

Source: Department of Environmental Protection
Telephone: 717-783-8990
Last EDR Contact: 11/22/2010
Next Scheduled EDR Contact: 03/07/2011
Data Release Frequency: Annually

RI MANIFEST: Manifest information

Hazardous waste manifest information

Date of Government Version: 12/31/2009
Date Data Arrived at EDR: 07/19/2010
Date Made Active in Reports: 08/26/2010
Number of Days to Update: 38

Source: Department of Environmental Management
Telephone: 401-222-2797
Last EDR Contact: 11/29/2010
Next Scheduled EDR Contact: 03/14/2011
Data Release Frequency: Annually

WI MANIFEST: Manifest Information

Hazardous waste manifest information.

Date of Government Version: 12/31/2009
Date Data Arrived at EDR: 07/06/2010
Date Made Active in Reports: 07/26/2010
Number of Days to Update: 20

Source: Department of Natural Resources
Telephone: N/A
Last EDR Contact: 12/16/2010
Next Scheduled EDR Contact: 04/04/2011
Data Release Frequency: Annually

Oil/Gas Pipelines: This data was obtained by EDR from the USGS in 1994. It is referred to by USGS as GeoData Digital Line Graphs from 1:100,000-Scale Maps. It was extracted from the transportation category including some oil, but primarily gas pipelines.

Sensitive Receptors: There are individuals deemed sensitive receptors due to their fragile immune systems and special sensitivity to environmental discharges. These sensitive receptors typically include the elderly, the sick, and children. While the location of all sensitive receptors cannot be determined, EDR indicates those buildings and facilities - schools, daycares, hospitals, medical centers, and nursing homes - where individuals who are sensitive receptors are likely to be located.

AHA Hospitals:

Source: American Hospital Association, Inc.
Telephone: 312-280-5991

The database includes a listing of hospitals based on the American Hospital Association's annual survey of hospitals.

Medical Centers: Provider of Services Listing

Source: Centers for Medicare & Medicaid Services
Telephone: 410-786-3000

A listing of hospitals with Medicare provider number, produced by Centers of Medicare & Medicaid Services, a federal agency within the U.S. Department of Health and Human Services.

GOVERNMENT RECORDS SEARCHED / DATA CURRENCY TRACKING

Nursing Homes

Source: National Institutes of Health

Telephone: 301-594-6248

Information on Medicare and Medicaid certified nursing homes in the United States.

Public Schools

Source: National Center for Education Statistics

Telephone: 202-502-7300

The National Center for Education Statistics' primary database on elementary and secondary public education in the United States. It is a comprehensive, annual, national statistical database of all public elementary and secondary schools and school districts, which contains data that are comparable across all states.

Private Schools

Source: National Center for Education Statistics

Telephone: 202-502-7300

The National Center for Education Statistics' primary database on private school locations in the United States.

Daycare Centers: Licensed Facilities

Source: Department of Social Services

Telephone: 916-657-4041

Flood Zone Data: This data, available in select counties across the country, was obtained by EDR in 2003 & 2009 from the Federal Emergency Management Agency (FEMA). Data depicts 100-year and 500-year flood zones as defined by FEMA.

NWI: National Wetlands Inventory. This data, available in select counties across the country, was obtained by EDR in 2002 and 2005 from the U.S. Fish and Wildlife Service.

STREET AND ADDRESS INFORMATION

© 2010 Tele Atlas North America, Inc. All rights reserved. This material is proprietary and the subject of copyright protection and other intellectual property rights owned by or licensed to Tele Atlas North America, Inc. The use of this material is subject to the terms of a license agreement. You will be held liable for any unauthorized copying or disclosure of this material.

