


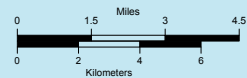


# City of San Diego LIBRARY SERVICE AREAS

-  San Diego City Council District
-  Census Tract (2010)
-  Library (City of San Diego)



Population figures are based on SANDAG Current Estimates, revised August 2010.

Portions of this product may contain geographic information copyrighted by SanGIS. All Rights Reserved.

Portions of this map contain information from the San Diego Association of Governments (SANDAG) Regional Information System. This product cannot be reproduced without the written permission of SANDAG.

SAN DIEGO ASSOCIATION OF GOVERNMENTS  
401 B STREET, SUITE 800  
SAN DIEGO, CALIFORNIA 92101 USA  
(619) 699-1900  
E-mail: sandag@sandag.org  
Web site: www.sandag.org

2010 Population Estimates by Library Service Area	
ALLIED GARDENS / BENJAMIN	14,052
BALBOA	37,331
CARMEL MOUNTAIN RANCH	25,645
CARMEL VALLEY	36,707
CENTRAL	58,830
CITY HEIGHTS / WEINGART	55,909
CLAIREMONT	22,879
COLLEGE-ROLANDO	46,646
KENSINGTON-NORMAL HEIGHTS	24,202
LA JOLLA / RIFORD	28,002
LINDA VISTA	30,285
LOGAN HEIGHTS	26,113
MIRA MESA	77,790
MISSION HILLS	19,676
MISSION VALLEY	14,688
MOUNTAIN VIEW / BECKWORTH	45,524
NORTH CLAIREMONT	24,132
NORTH PARK	39,657
NORTH UNIVERSITY COMMUNITY	48,721
OAK PARK	33,290
OCEAN BEACH	26,358
OTAY MESA-NESTOR	63,945
PACIFIC BEACH / TAYLOR	47,365
PARADISE HILLS	35,082
POINT LOMA / HERVEY	36,580
RANCHO BERNARDO	26,527
RANCHO PENASQUITOS	81,110
SAN CARLOS	33,229
SAN YSIDRO	39,937
SCRIPPS MIRAMAR RANCH	39,859
SERRA MESA-KEARNY MESA	26,316
SKYLINE HILLS	32,007
TERRASANTA	31,378
UNIVERSITY COMMUNITY	14,006
UNIVERSITY HEIGHTS	19,495
VALENCIA PARK / MALCOLM X	33,426