











**FIGURE 6-2:
SAN DIEGO BICYCLE MASTER PLAN**
PROPOSED BICYCLE NETWORK
WITH CLASSIFICATIONS
(SOUTH)

Proposed Bicycle Network Classifications	
Proposed	Existing
 Class I - Bike Path	
 Class II - Bike Lane	
 Class III - Bike Route	
N/A Freeway Shoulder	
 Class II or III	
 Bicycle Boulevard	
 Cycle Track	

Source: SANDAG (2009), Alta Planning + Design (June, 2012)

