

PARK AND RECREATION PROJECTS

PACIFIC HIGHLANDS RANCH

CITY OF SAN DIEGO FACILITIES FINANCING PROGRAM

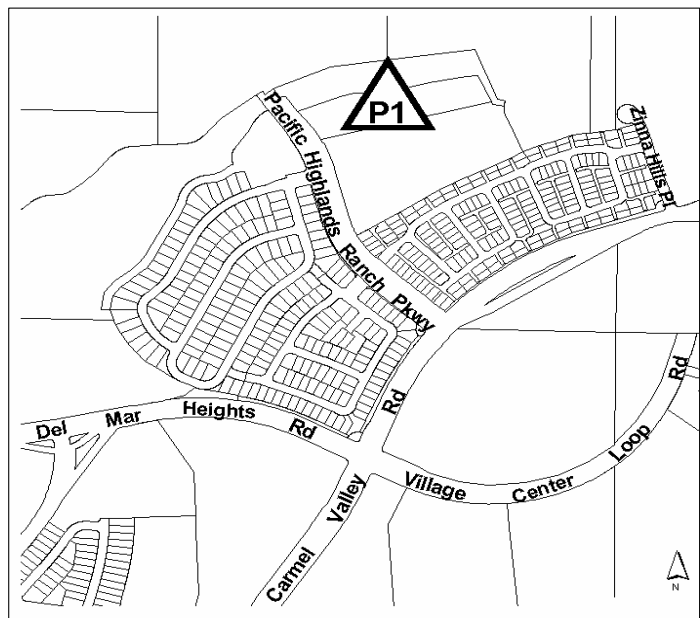
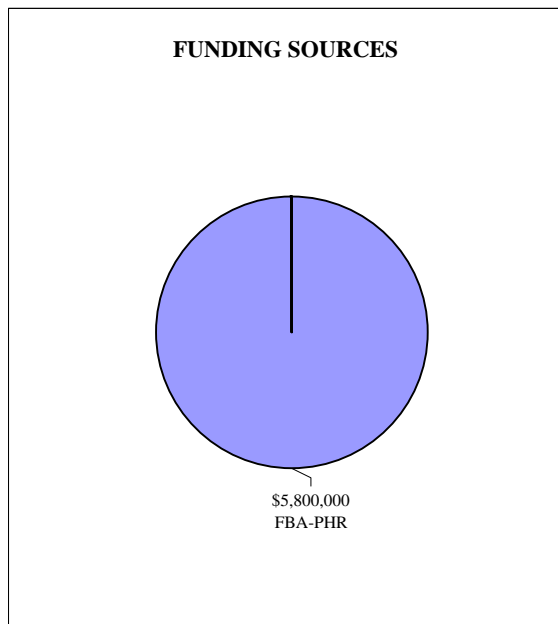
TITLE: GONZALES CANYON NEIGHBORHOOD PARK - Acquisition and Development

DEPARTMENT: PARK AND RECREATION
CIP or JO #: 29-534.0

PROJECT: P-1
COUNCIL DISTRICT: 1
COMMUNITY PLAN: PHR

SOURCE	FUNDING:	EXPENDED	CONT APPROP	FY 2008	FY 2009	FY 2010	FY 2011	FY 2012
FBA-PHR	\$5,800,000	\$703	\$1,243,297			\$4,556,000		
FBA-BMR								
FBA-TH								
FBA-DMM								
FBA-RP								
DEV. ADV								
DEV/SUBD								
COUNTY								
STATE								
OTHER								
UNIDEN								
TOTAL	\$5,800,000	\$703	\$1,243,297	\$0	\$0	\$4,556,000	\$0	\$0

SOURCE	FY 2013	FY 2014	FY 2015	FY 2016	FY 2017	FY 2018	FY 2019	FY 2020
FBA-PHR								
FBA-BMR								
FBA-TH								
FBA-DMM								
FBA-RP								
DEV. ADV								
DEV/SUBD								
COUNTY								
STATE								
OTHER								
UNIDEN								
TOTAL	\$0	\$0	\$0	\$0	\$0	\$0	\$0	\$0



CONTACT: DEBORAH SHARPE

TELEPHONE: (619) 525-8261

EMAIL: dsharpe@sandiego.gov

CITY OF SAN DIEGO
FACILITIES FINANCING PROGRAM

TITLE: GONZALES CANYON NEIGHBORHOOD PARK - Acquisition and Development

DEPARTMENT: PARK AND RECREATION
CIP or JO #: 29-534.0

PROJECT: P-1
COUNCIL DISTRICT: 1
COMMUNITY PLAN: PHR

DESCRIPTION:

THIS PROJECT PROVIDES FOR THE ACQUISITION, DESIGN, AND CONSTRUCTION OF A FIVE (5.00) USABLE ACRE NEIGHBORHOOD PARK TO BE LOCATED ADJACENT TO A PROPOSED ELEMENTARY SCHOOL IN THE GONZALES CANYON AREA OF PACIFIC HIGHLANDS RANCH COMMUNITY. JOINT-USE OF RECREATIONAL FACILITIES IS INTENDED. PARK AMENITIES COULD INCLUDE TURFED MULTI-PURPOSE SPORTS FIELDS, A CHILDREN'S PLAY AREA, MULTI-PURPOSE COURTS, PICNIC FACILITIES, WALKWAYS, SECURITY LIGHTING, LANDSCAPING, AND A COMFORT STATION. THIS PROJECT ALSO INCLUDES HALF-WIDTH STREET IMPROVEMENTS FOR THE LOCAL ROADWAYS ADJACENT TO THE PARK AND UTILITIES TO SERVE THE PARK.

JUSTIFICATION:

THIS PROJECT IS IN CONFORMANCE WITH THE CITY'S PROGRESS GUIDE AND GENERAL PLAN GUIDELINES FOR POPULATION-BASED PARK ACREAGE, AND IMPLEMENTS THE PACIFIC HIGHLANDS RANCH SUBAREA PLAN RECOMMENDATIONS.

FUNDING ISSUES:

NOTES:

THE SCHEDULE IS DEPENDENT UPON THE ACTUAL RATE OF DEVELOPMENT WITHIN PACIFIC HIGHLANDS RANCH. PROJECTIONS INDICATE THAT THIS COMMUNITY WILL REACH A POPULATION OF 5,000 PEOPLE IN FY 2012.

SCHEDULE:

DESIGN IS ANTICIPATED TO BEGIN IN FY 2006; CONSTRUCTION IS ANTICIPATED TO START IN FY 2010.

CONTACT: DEBORAH SHARPE

TELEPHONE: (619) 525-8261

EMAIL: dsharpe@sandiego.gov

CITY OF SAN DIEGO FACILITIES FINANCING PROGRAM

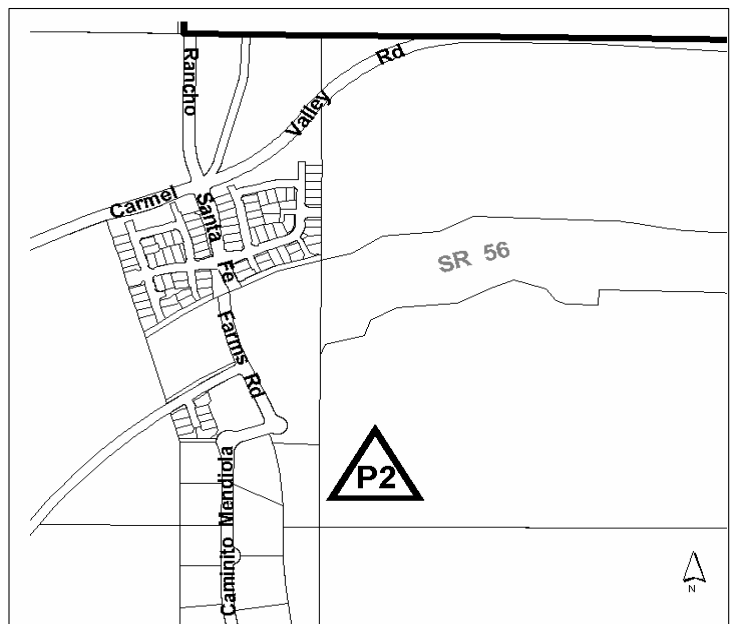
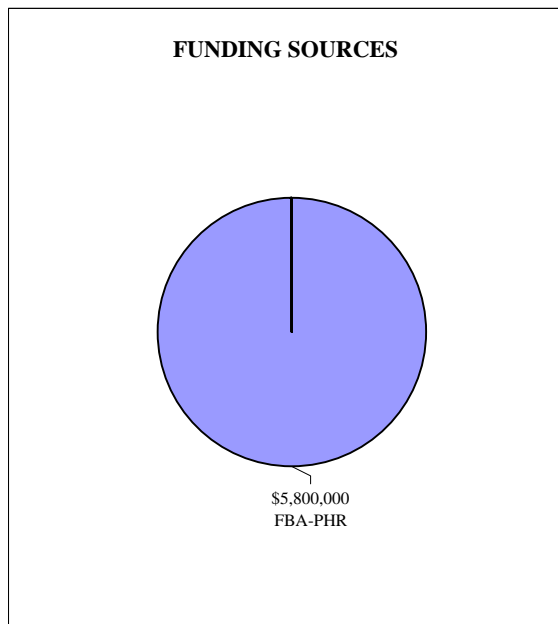
TITLE: McGONIGLE CANYON NEIGHBORHOOD PARK - Acquisition and Development

DEPARTMENT: PARK AND RECREATION
CIP or JO #: 29-540.0

PROJECT: P-2
COUNCIL DISTRICT: 1
COMMUNITY PLAN: PHR

SOURCE	FUNDING:	EXPENDED	CONT APPROP	FY 2008	FY 2009	FY 2010	FY 2011	FY 2012
FBA-PHR	\$5,800,000							
FBA-BMR								
FBA-TH								
FBA-DMM								
FBA-RP								
DEV. ADV								
DEV/SUBD								
COUNTY								
STATE								
OTHER								
UNIDEN								
TOTAL	\$5,800,000	\$0	\$0	\$0	\$0	\$0	\$0	\$0

SOURCE	FY 2013	FY 2014	FY 2015	FY 2016	FY 2017	FY 2018	FY 2019	FY 2020
FBA-PHR		\$3,044,000	\$2,756,000					
FBA-BMR								
FBA-TH								
FBA-DMM								
FBA-RP								
DEV. ADV								
DEV/SUBD								
COUNTY								
STATE								
OTHER								
UNIDEN								
TOTAL	\$0	\$3,044,000	\$2,756,000	\$0	\$0	\$0	\$0	\$0



CONTACT: DEBORAH SHARPE

TELEPHONE: (619) 525-8261

EMAIL: dsharpe@san Diego.gov

CITY OF SAN DIEGO
FACILITIES FINANCING PROGRAM

TITLE: McGONIGLE CANYON NEIGHBORHOOD PARK - Acquisition and Development

DEPARTMENT: PARK AND RECREATION
CIP or JO #: 29-540.0

PROJECT: P-2
COUNCIL DISTRICT: 1
COMMUNITY PLAN: PHR

DESCRIPTION:

THIS PROJECT PROVIDES FOR THE ACQUISITION, DESIGN, AND CONSTRUCTION OF A FIVE (5.00) USABLE ACRE NEIGHBORHOOD PARK TO BE LOCATED ADJACENT TO A PROPOSED ELEMENTARY SCHOOL IN THE MCGONIGLE CANYON AREA OF PACIFIC HIGHLANDS RANCH COMMUNITY. JOINT-USE OF RECREATIONAL FACILITIES IS INTENDED. PARK AMENITIES COULD INCLUDE TURFED MULTI-PURPOSE SPORTS FIELDS, A CHILDREN'S PLAY AREA, MULTI-PURPOSE COURTS, PICNIC FACILITIES, WALKWAYS, SECURITY LIGHTING, LANDSCAPING, AND A COMFORT STATION. THIS PROJECT ALSO INCLUDES HALF-WIDTH STREET IMPROVEMENTS FOR THE LOCAL ROADWAYS ADJACENT TO THE PARK AND UTILITIES TO SERVE THE PARK.

JUSTIFICATION:

THIS PROJECT IS IN CONFORMANCE WITH THE CITY'S PROGRESS GUIDE AND GENERAL PLAN GUIDELINES FOR POPULATION-BASED PARK ACREAGE, AND IMPLEMENTS THE PACIFIC HIGHLANDS RANCH SUBAREA PLAN RECOMMENDATIONS.

FUNDING ISSUES:

NOTES:

THE SCHEDULE IS DEPENDENT UPON THE ACTUAL RATE OF DEVELOPMENT WITHIN PACIFIC HIGHLANDS RANCH. PROJECTIONS INDICATE THAT THIS COMMUNITY WILL REACH A POPULATION OF 10,000 PEOPLE IN FY 2015.

SUBJECT TO THE CONDITIONS OF THE TRANSPORTATION PHASING PLAN, DEVELOPMENT OF THIS COMMUNITY MAY BE DELAYED AT 1,900 UNITS. ACCORDINGLY, THE NEXT UPDATE OF THIS PLAN MAY REFLECT A CHANGE IN THE SCHEDULED TIMING FOR THIS PROJECT, WHICH IS CONSISTENT WITH CHANGES TO THE DEVELOPMENT SCHEDULE.

SCHEDULE:

DESIGN IS ANTICIPATED TO BEGIN IN FY 2014; CONSTRUCTION IS ANTICIPATED TO START IN FY 2015.

CONTACT: DEBORAH SHARPE

TELEPHONE: (619) 525-8261

EMAIL: dsharpe@sandiego.gov

CITY OF SAN DIEGO FACILITIES FINANCING PROGRAM

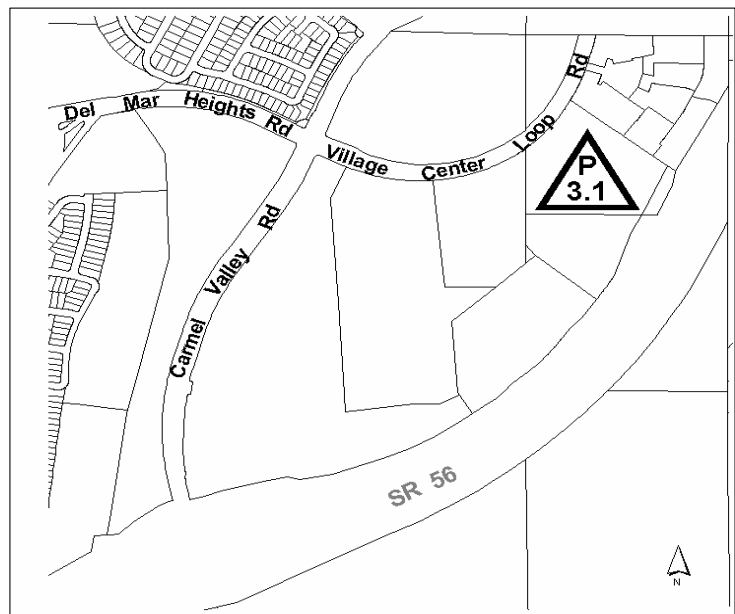
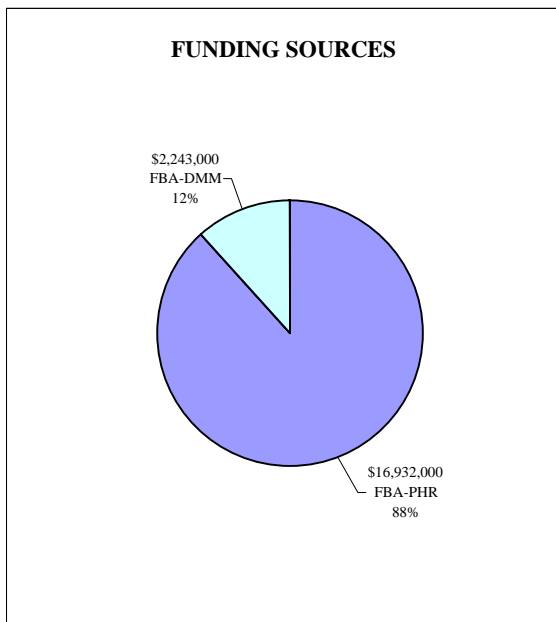
TITLE: PACIFIC HIGHLANDS RANCH COMMUNITY PARK - Acquisition and Development

DEPARTMENT: PARK AND RECREATION
CIP or JO #: 29-543.0

PROJECT: P-3.1
COUNCIL DISTRICT: 1
COMMUNITY PLAN: PHR

SOURCE	FUNDING:	EXPENDED	CONT APPROP	FY 2008	FY 2009	FY 2010	FY 2011	FY 2012
FBA-PHR	\$16,932,000							
FBA-BMR								
FBA-TH								
FBA-DMM	\$2,243,000							
FBA-RP								
DEV. ADV		\$1,000,000						
DEV/SUBD								
COUNTY								
STATE								
OTHER								
UNIDEN								
TOTAL	\$19,175,000	\$1,000,000	\$0	\$0	\$0	\$0	\$0	\$0

SOURCE	FY 2013	FY 2014	FY 2015	FY 2016	FY 2017	FY 2018	FY 2019	FY 2020
FBA-PHR	\$1,000,000			\$15,932,000				
FBA-BMR								
FBA-TH								
FBA-DMM		\$2,243,000						
FBA-RP								
DEV. ADV	-\$1,000,000							
DEV/SUBD								
COUNTY								
STATE								
OTHER								
UNIDEN								
TOTAL	\$0	\$2,243,000	\$0	\$15,932,000	\$0	\$0	\$0	\$0



CITY OF SAN DIEGO
FACILITIES FINANCING PROGRAM

TITLE: PACIFIC HIGHLANDS RANCH COMMUNITY PARK - Acquisition and Development

DEPARTMENT: PARK AND RECREATION
CIP or JO #: 29-543.0

PROJECT: P-3.1
COUNCIL DISTRICT: 1
COMMUNITY PLAN: PHR

DESCRIPTION:

THIS PROJECT PROVIDES FOR THE ACQUISITION, DESIGN, AND CONSTRUCTION OF A 20.0 USEABLE ACRE COMMUNITY PARK TO BE LOCATED IN PACIFIC HIGHLANDS RANCH, TO SERVE RESIDENTS IN THE DEL MAR MESA AND PACIFIC HIGHLANDS RANCH COMMUNITIES AT FULL PROJECTED COMMUNITY DEVELOPMENT. THIS PROJECT MAY BE DEVELOPED ADJACENT TO THE PROPOSED MIDDLE SCHOOL. IF JOINT USE OF THE SCHOOL RECREATIONAL FACILITIES IS OBTAINED, THEN THIS PROJECT WILL BE REDUCED TO THIRTEEN (13.00) USEABLE ACRES; IF NOT, THEN SEVEN (7.0) USEABLE ACRES OF ADDITIONAL PARKLAND WILL BE REQUIRED. THE PROJECT INCLUDES HALF-WIDTH STREET IMPROVEMENTS FOR THE LOCAL ROADWAYS ADJACENT TO THE PARK, AND UTILITIES TO SERVE THE PARK.

JUSTIFICATION:

THIS PROJECT IS IN CONFORMANCE WITH THE CITY'S PROGRESS GUIDE AND GENERAL PLAN GUIDELINES FOR POPULATION-BASED PARK ACREAGE, AND IMPLEMENTS THE RECOMMENDATIONS OF THE DEL MAR MESA SPECIFIC PLAN, AND THE PACIFIC HIGHLANDS RANCH SUBAREA PLAN.

FUNDING ISSUES:

FUNDING CONTRIBUTIONS: PACIFIC HIGHLANDS RANCH (88.3%); DEL MAR MESA (11.7%) ARE BASED UPON POPULATION.

NOTES:

THE SCHEDULE IS DEPENDENT UPON THE ACTUAL RATE OF DEVELOPMENT WITHIN THOSE RESIDENTIAL PROJECTS LOCATED IN THE IMMEDIATE VICINITY OF THIS SITE.

SUBJECT TO THE CONDITIONS OF THE TRANSPORTATION PHASING PLAN, DEVELOPMENT OF THIS COMMUNITY MAY BE DELAYED AT 1,900 UNITS. ACCORDINGLY, THE NEXT UPDATE OF THIS PLAN MAY REFLECT A CHANGE IN THE SCHEDULED TIMING FOR THIS PROJECT, WHICH IS CONSISTENT WITH CHANGES TO THE DEVELOPMENT SCHEDULE.

REFERENCE:

DEL MAR MESA PUBLIC FACILITIES FINANCING PLAN PROJECT 43-15

SCHEDULE:

REIMBURSEMENT FOR GRADING IN FY 2011; ACQUISITION, DESIGN, AND CONSTRUCTION TO START IN FY 2016

CONTACT: DEBORAH SHARPE

TELEPHONE: (619) 525-8261

EMAIL: dsharpe@san Diego.gov

CITY OF SAN DIEGO FACILITIES FINANCING PROGRAM

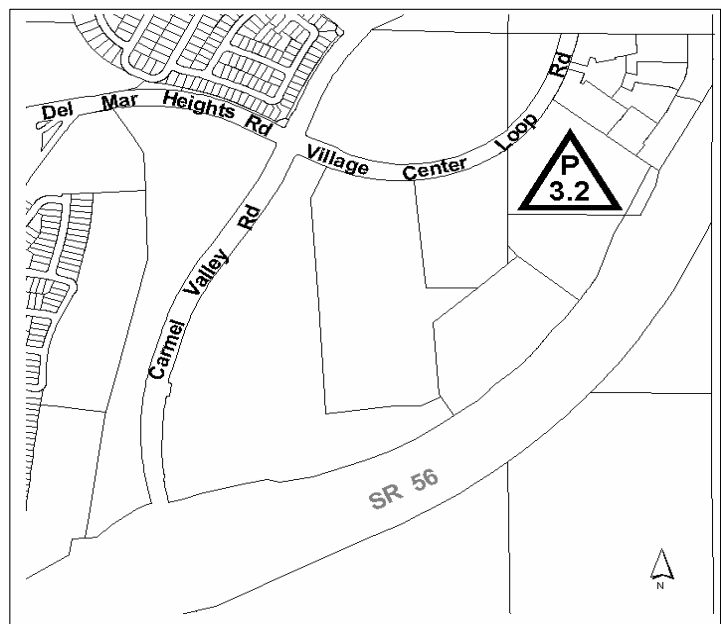
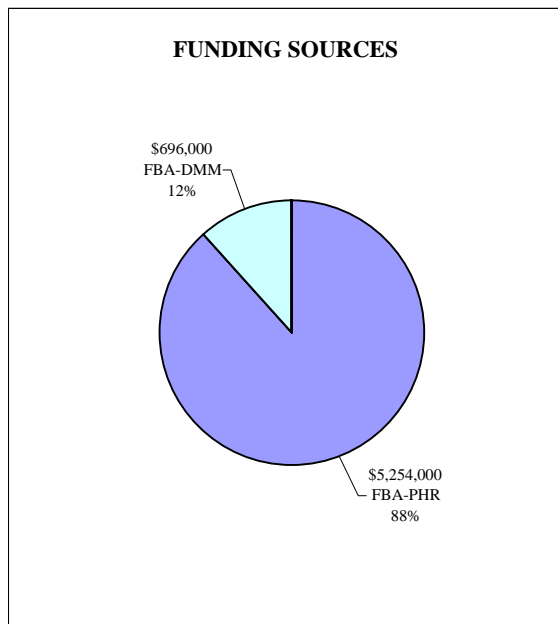
TITLE: PACIFIC HIGHLANDS RANCH COMMUNITY PARK - Recreation Building

DEPARTMENT: PARK AND RECREATION
CIP or JO #: 29-544.0

PROJECT: P-3.2
COUNCIL DISTRICT: 1
COMMUNITY PLAN: PHR

SOURCE	FUNDING:	EXPENDED	CONT APPROP	FY 2008	FY 2009	FY 2010	FY 2011	FY 2012
FBA-PHR	\$5,254,000							
FBA-BMR								
FBA-TH								
FBA-DMM	\$696,000							
FBA-RP								
DEV. ADV								
DEV/SUBD								
COUNTY								
STATE								
OTHER								
UNIDEN								
TOTAL	\$5,950,000	\$0	\$0	\$0	\$0	\$0	\$0	\$0

SOURCE	FY 2013	FY 2014	FY 2015	FY 2016	FY 2017	FY 2018	FY 2019	FY 2020
FBA-PHR			\$650,000					\$4,604,000
FBA-BMR								
FBA-TH								
FBA-DMM			\$696,000					
FBA-RP								
DEV. ADV								
DEV/SUBD								
COUNTY								
STATE								
OTHER								
UNIDEN								
TOTAL	\$0	\$0	\$1,346,000	\$0	\$0	\$0	\$0	\$4,604,000



CONTACT: DEBORAH SHARPE

TELEPHONE: (619) 525-8261

EMAIL: dsharpe@san Diego.gov

CITY OF SAN DIEGO
FACILITIES FINANCING PROGRAM

TITLE: PACIFIC HIGHLANDS RANCH COMMUNITY PARK - Recreation Building

DEPARTMENT: PARK AND RECREATION
CIP or JO #: 29-544.0

PROJECT: P-3.2
COUNCIL DISTRICT: 1
COMMUNITY PLAN: PHR

DESCRIPTION:

THIS PROJECT PROVIDES FOR THE DESIGN AND CONSTRUCTION OF A NEW 17,000 SQUARE FOOT RECREATION BUILDING AT PACIFIC HIGHLANDS RANCH COMMUNITY PARK TO SERVE RESIDENTS IN DEL MAR MESA AND PACIFIC HIGHLANDS RANCH COMMUNITIES AT FULL PROJECTED COMMUNITY DEVELOPMENT.

JUSTIFICATION:

THIS PROJECT IS IN CONFORMANCE WITH THE CITY'S PROGRESS GUIDE AND GENERAL PLAN GUIDELINES FOR POPULATION-BASED PARK ACREAGE, AND IMPLEMENTS THE RECOMMENDATIONS OF THE DEL MAR MESA SPECIFIC PLAN, AND THE PACIFIC HIGHLANDS RANCH SUBAREA PLAN.

FUNDING ISSUES:

FUNDING CONTRIBUTIONS FOR PACIFIC HIGHLANDS RANCH (88.3%) AND DEL MAR MESA (11.7%) ARE BASED UPON POPULATION.

NOTES:

REFERENCE:

DEL MAR MESA PUBLIC FACILITIES FINANCING PLAN PROJECT 43-19

SCHEDULE:

DESIGN TO BEGIN IN FY 2015; CONSTRUCTION TO START IN FY 2020

CONTACT: DEBORAH SHARPE

TELEPHONE: (619) 525-8261

EMAIL: dsharpe@sandiego.gov

CITY OF SAN DIEGO FACILITIES FINANCING PROGRAM

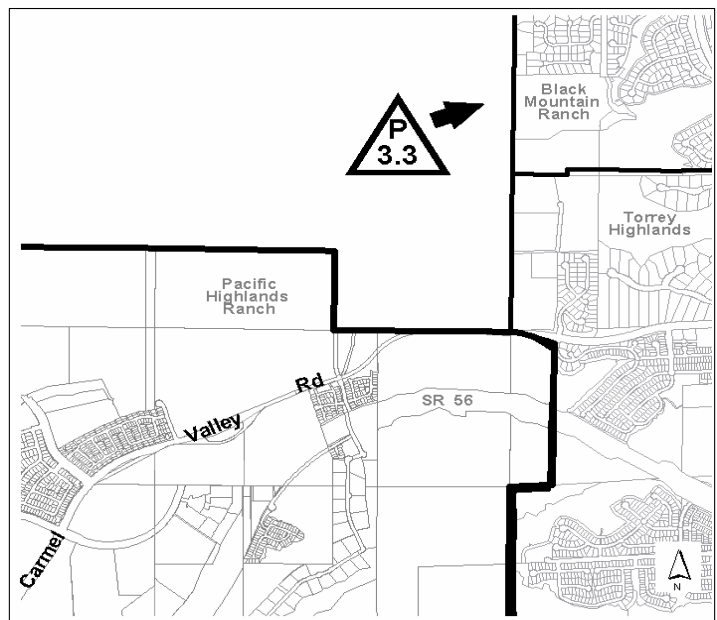
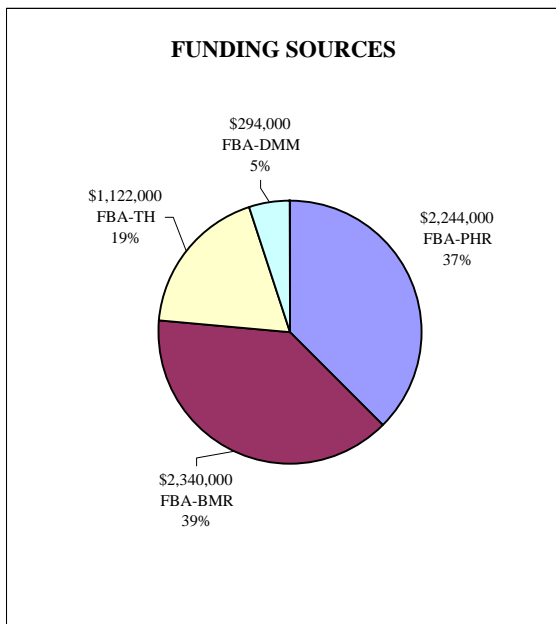
TITLE: BLACK MOUNTAIN RANCH COMMUNITY PARK - Swimming Pool

DEPARTMENT: PARK AND RECREATION
CIP or JO #: N/A

PROJECT: P-3.3
COUNCIL DISTRICT: 1
COMMUNITY PLAN: PHR

SOURCE	FUNDING:	EXPENDED	CONT APPROP	FY 2008	FY 2009	FY 2010	FY 2011	FY 2012
FBA-PHR	\$2,244,000							
FBA-BMR	\$2,340,000							
FBA-TH	\$1,122,000							
FBA-DMM	\$294,000							
FBA-RP								
DEV. ADV								
DEV/SUBD								
COUNTY								
STATE								
OTHER								
UNIDEN								
TOTAL	\$6,000,000	\$0	\$0	\$0	\$0	\$0	\$0	\$0

SOURCE	FY 2013	FY 2014	FY 2015	FY 2016	FY 2017	FY 2018	FY 2019	FY 2020
FBA-PHR				\$2,244,000				
FBA-BMR		\$2,340,000						
FBA-TH		\$1,122,000						
FBA-DMM		\$294,000						
FBA-RP								
DEV. ADV								
DEV/SUBD								
COUNTY								
STATE								
OTHER								
UNIDEN								
TOTAL	\$0	\$3,756,000	\$0	\$2,244,000	\$0	\$0	\$0	\$0



CONTACT: DEBORAH SHARPE

TELEPHONE: (619) 525-8261

EMAIL: dsharpe@sanidiego.gov

CITY OF SAN DIEGO
FACILITIES FINANCING PROGRAM

TITLE: BLACK MOUNTAIN RANCH COMMUNITY PARK - Swimming Pool

DEPARTMENT: PARK AND RECREATION
CIP or JO #: N/A

PROJECT: P-3.3
COUNCIL DISTRICT: 1
COMMUNITY PLAN: PHR

DESCRIPTION:

THIS PROJECT PROVIDES FOR THE DESIGN AND CONSTRUCTION OF A NEW SWIMMING POOL COMPLEX, INCLUDING A STANDARD 25 METER BY 25 YEARD SWIMMING POOL, AND OTHER RECREATIONAL OR THERAPEUTIC AQUATIC FACILITIES, AT BLACK MOUNTAIN RANCH COMMUNITY PARK, TO SERVE THE COMMUNITIES OF PACIFIC HIGHLANDS RANCH, BLACK MOUNTAIN RANCH, TORREY HIGHLANDS, AND DEL MAR MESA WITHIN THE NORTH CITY FUTURE URBANIZING AREA (NCFUA).

SEE COMPANION PROJECT P-3.1.

JUSTIFICATION:

THIS PROJECT IS IN CONFORMANCE WITH THE CITY'S PROGRESS GUIDE AND GENERAL PLAN GUIDELINES FOR POPULATION-BASED PARK ACREAGE, AND IMPLEMENTS THE RECOMMENDATIONS OF THE DEL MAR MESA SPECIFIC PLAN, AND THE PACIFIC HIGHLANDS RANCH, TORREY HIGHLANDS, AND BLACK MOUNTAIN RANCH SUBAREA PLANS.

FUNDING ISSUES:

FUNDING CONTRIBUTIONS FOR PACIFIC HIGHLANDS RANCH (37.4%), BLACK MOUNTAIN RANCH (39.0%), TORREY HIGHLANDS (18.7), AND DEL MAR MESA (4.9%) ARE BASED UPON POPULATION.

NOTES:

REFERENCE:

DEL MAR MESA PUBLIC FACILITIES FINANCING PLAN PROJECT 43-20
BLACK MOUNTAIN RANCH PUBLIC FACILITIES FINANCING PLAN PROJECT P-3
TORREY HIGHLANDS PUBLIC FACILITIES FINANCING PLAN PROJECT P-5.

SCHEDULE:

DESIGN AND CONSTRUCTION TO START IN FY 2014

CONTACT: DEBORAH SHARPE

TELEPHONE: (619) 525-8261

EMAIL: dsharpe@sandiego.gov

**CITY OF SAN DIEGO
FACILITIES FINANCING PROGRAM**

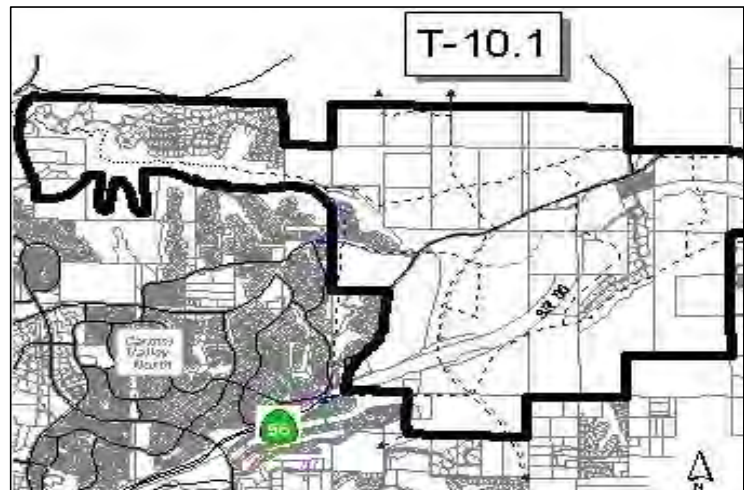
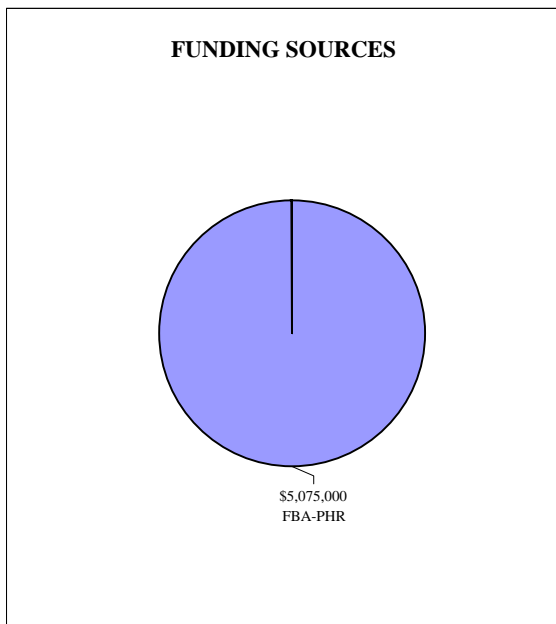
TITLE: PACIFIC HIGHLANDS RANCH HIKING AND BIKING TRAILS

DEPARTMENT: PARK AND RECREATION
CIP or JO #: N/A

PROJECT: P-10.1
COUNCIL DISTRICT: 1
COMMUNITY PLAN: PHR

SOURCE	FUNDING:	EXPENDED	CONT APPROP	FY 2008	FY 2009	FY 2010	FY 2011	FY 2012
FBA-PHR	\$5,075,000			\$175,000				\$207,500
FBA-BMR								
FBA-TH								
FBA-DMM								
FBA-RP								
DEV. ADV		\$1,610,000						
DEV/SUBD								
COUNTY								
STATE								
OTHER								
UNIDEN								-\$207,500
TOTAL	\$5,075,000	\$1,610,000	\$0	\$175,000	\$0	\$0	\$0	\$0

SOURCE	FY 2013	FY 2014	FY 2015	FY 2016	FY 2017	FY 2018	FY 2019	FY 2020
FBA-PHR	\$1,402,500			\$686,800	\$2,603,200			
FBA-BMR								
FBA-TH								
FBA-DMM								
FBA-RP								
DEV. ADV	-\$1,402,500							
DEV/SUBD								
COUNTY								
STATE								
OTHER								
UNIDEN								
TOTAL	\$0	\$0	\$0	\$686,800	\$2,603,200	\$0	\$0	\$0



CITY OF SAN DIEGO
FACILITIES FINANCING PROGRAM

TITLE: PACIFIC HIGHLANDS RANCH HIKING AND BIKING TRAILS

DEPARTMENT: PARK AND RECREATION
CIP or JO #: N/A

PROJECT: P-10.1
COUNCIL DISTRICT: 1
COMMUNITY PLAN: PHR

DESCRIPTION:

THIS PROJECT PROVIDES FOR THE DESIGN AND CONSTRUCTION OF APPROXIMATELY 80,000 LINEAR FEET (15 MILES) OF HIKING, EQUESTRIAN, AND BIKING TRAILS TO BE LOCATED THROUGHOUT THE COMMUNITY IN ACCORDANCE WITH THE PACIFIC HIGHLANDS RANCH SUBAREA PLAN. THE TRAIL SYSTEM WILL PROVIDE ACCESS INTO THE MULTIPLE HABITAT PLANNING AREA OF MCGONIGLE CANYON; PROVIDE PATHWAYS ALONG DEL MAR HEIGHTS ROAD, LITTLE MCGONIGLE RANCH ROAD, PACIFIC HIGHLANDS RANCH PARKWAY, LOPELIA MEADOWS PLACE, OLD CARMEL VALLEY ROAD CROSSING UNDER SR-56, AND CARMEL VALLEY ROAD ALIGNMENTS; AND PROVIDE ACCESS INTO SUBAREA II AND THE RANCHO PENASQUITOS COMMUNITY.

THE PROJECT WILL ALSO PROVIDE FOR THE ACQUISITION, DESIGN, AND CONSTRUCTION OF THREE TRAILHEADS/OVERLOOKS, INCLUDING PARKING AREAS, BENCHES, AND SIGNAGE AT THE FOLLOWING LOCATIONS:

- 1) WHERE GONZALES CANYON TRANSITIONS INTO EAST-WEST URBAN AMENITY
- 2) NEAR ELEMENTARY SCHOOL #2/McGONIGLE CANYON NEIGHBORHOOD PARK
- 3) AT THE SOUTH TERMINUS OF THE EASTERN NEIGHBORHOOD PARKWAY

JUSTIFICATION:

THIS PROJECT IMPLEMENTS THE RECOMMENDATIONS OF THE PACIFIC HIGHLANDS RANCH SUBAREA PLAN.

FUNDING ISSUES:

SINCE FACILITIES BENEFIT ASSESSMENT FUNDING IS NOT AVAILABLE TO CONSTRUCT THE TRAILS THAT ARE EXCLUSIVELY FOR EQUESTRIAN USE, PARDEE HAS AGREED TO FUND THOSE EQUESTRIAN TRAILS TO BE LOCATED ON ITS PROPERTY IN CONJUNCTION WITH ITS DEVELOPMENT AGREEMENT.

NOTES:

SEE COMPANION PROJECT T-10.3.

SCHEDULE:

PROJECT IS TO BE COMPLETED IN SEGMENTS BETWEEN FY 2005 AND FY 2017.

CONTACT: Rick Thompson

TELEPHONE: (619) 533-6756

EMAIL: rtompson@saniego.gov

CITY OF SAN DIEGO FACILITIES FINANCING PROGRAM

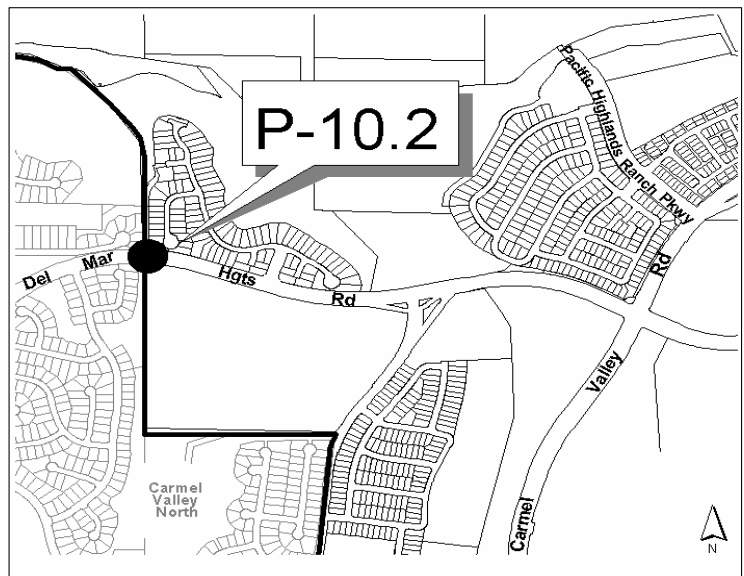
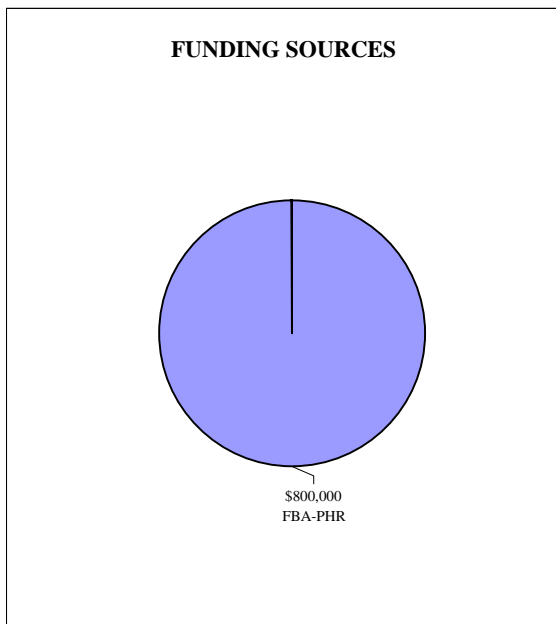
TITLE: DEL MAR HEIGHTS ROAD MULTI-USE TRAIL UNDERCROSSING

DEPARTMENT: PARK AND RECREATION
CIP or JO #: 52-740.0

PROJECT: P-10.2
COUNCIL DISTRICT: 1
COMMUNITY PLAN: PHR

SOURCE	FUNDING:	EXPENDED	CONT APPROP	FY 2008	FY 2009	FY 2010	FY 2011	FY 2012
FBA-PHR	\$800,000						\$800,000	
FBA-BMR								
FBA-TH								
FBA-DMM								
FBA-RP								
DEV. ADV			\$800,000					-\$800,000
DEV/SUBD								
COUNTY								
STATE								
OTHER								
UNIDEN								
TOTAL	\$800,000	\$800,000	\$0	\$0	\$0	\$0	\$0	\$0

SOURCE	FY 2013	FY 2014	FY 2015	FY 2016	FY 2017	FY 2018	FY 2019	FY 2020
FBA-PHR								
FBA-BMR								
FBA-TH								
FBA-DMM								
FBA-RP								
DEV. ADV								
DEV/SUBD								
COUNTY								
STATE								
OTHER								
UNIDEN								
TOTAL	\$0	\$0	\$0	\$0	\$0	\$0	\$0	\$0



CITY OF SAN DIEGO
FACILITIES FINANCING PROGRAM

TITLE: DEL MAR HEIGHTS ROAD MULTI-USE TRAIL UNDERCROSSING

DEPARTMENT: PARK AND RECREATION
CIP or JO #: 52-740.0

PROJECT: P-10.2
COUNCIL DISTRICT: 1
COMMUNITY PLAN: PHR

DESCRIPTION:

CONSTRUCT A TRAIL UNDERCROSSING BENEATH DEL MAR HEIGHTS ROAD AS PART OF THE HIKING AND RIDING TRAIL SYSTEM FOR PACIFIC HIGHLANDS RANCH.

JUSTIFICATION:

THIS PROJECT WILL PERMIT PEDESTRIAN AND EQUESTRIAN ACTIVITIES TO PASS UNDERNEATH DEL MAR HEIGHTS ROAD NEAR THE WESTERLY BOUNDARY OF THE COMMUNITY IN SUCH A WAY THAT IT NEITHER IMPACTS THE CAPACITY OF THE ROADWAY NOR IMPOSES A SAFETY RISK FOR THOSE ENGAGED IN EQUESTRIAN ACTIVITIES.

THE PROJECT PERMITS THE CONNECTION OF REGIONAL TRAILS BETWEEN PENASQUITOS CANYON AND THE SAN DIEGUITO RIVER VALLEY.

FUNDING ISSUES:

DEVELOPER (PARDEE) ADVANCED FUNDING FOR THIS PROJECT AND WILL BE REIMBURSED FROM THE PACIFIC HIGHLANDS RANCH FACILITIES BENEFIT ASSESSMENT UNDER THE TERMS OF A REIMBURSEMENT AGREEMENT.

NOTES:

SCHEDULE:

PROJECT WAS COMPLETED IN FY 2004; REIMBURSEMENT IS PROGRAMMED IN FY 2011.

CONTACT: Rick Thompson

TELEPHONE: (619) 533-6756

EMAIL: rtompson@saniego.gov

CITY OF SAN DIEGO FACILITIES FINANCING PROGRAM

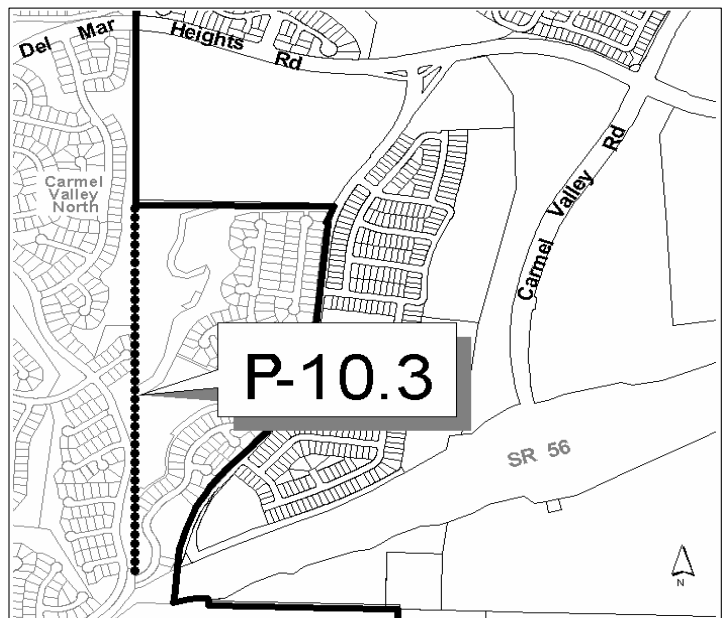
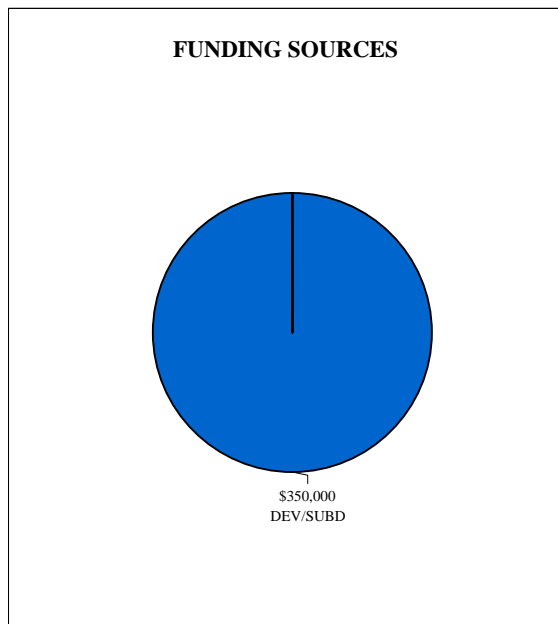
TITLE: SEA BREEZE FARMS EQUESTRIAN TRAIL CONNECTION

DEPARTMENT: PARK AND RECREATION
CIP or JO #: N/A

PROJECT: P-10.3
COUNCIL DISTRICT: 1
COMMUNITY PLAN: PHR

SOURCE	FUNDING:	EXPENDED	CONT APPROP	FY 2008	FY 2009	FY 2010	FY 2011	FY 2012
FBA-PHR								
FBA-BMR								
FBA-TH								
FBA-DMM								
FBA-RP								
DEV. ADV								
DEV/SUBD	\$350,000			\$350,000				
COUNTY								
STATE								
OTHER								
UNIDEN								
TOTAL	\$350,000	\$0	\$0	\$350,000	\$0	\$0	\$0	\$0

SOURCE	FY 2013	FY 2014	FY 2015	FY 2016	FY 2017	FY 2018	FY 2019	FY 2020
FBA-PHR								
FBA-BMR								
FBA-TH								
FBA-DMM								
FBA-RP								
DEV. ADV								
DEV/SUBD								
COUNTY								
STATE								
OTHER								
UNIDEN								
TOTAL	\$0	\$0	\$0	\$0	\$0	\$0	\$0	\$0



CITY OF SAN DIEGO
FACILITIES FINANCING PROGRAM

TITLE: SEA BREEZE FARMS EQUESTRIAN TRAIL CONNECTION

DEPARTMENT: PARK AND RECREATION
CIP or JO #: N/A

PROJECT: P-10.3
COUNCIL DISTRICT: 1
COMMUNITY PLAN: PHR

DESCRIPTION:

DESIGN AND CONSTRUCTION OF APPROXIMATELY 1,400 LINEAR FEET OF EQUESTRIAN TRAILS TO BE LOCATED ADJACENT TO THE WESTERLY COMMUNITY BOUNDARY IN ACCORDANCE WITH THE PACIFIC HIGHLANDS RANCH SUBAREA PLAN.

JUSTIFICATION:

FUNDING ISSUES:

SINCE FUNDING IS NOT AVAILABLE TO CONSTRUCT THE TRAILS THAT ARE EXCLUSIVELY FOR EQUESTRIAN USE, PARDEE HAS AGREED TO FUND THE EQUESTRIAN TRAILS LOCATED ON ITS PROPERTY IN CONJUNCTION WITH ITS DEVELOPMENT AGREEMENT. THE \$350K SHOWN ABOVE IS ESTIMATED TO COVER THE COST OF APPROXIMATELY 1,400 LINEAR FEET OF EXCLUSIVE EQUESTRIAN TRAILS.

NOTES:

THE BUDGET (\$350,000) IS ONLY AN ESTIMATE SINCE THE EXACT SCOPE OF WORK HAS NOT BEEN FULLY DEFINED. THE ACTUAL COSTS COULD BE MORE OR LESS DEPENDING UPON THE FINAL SCOPE OF WORK. RIGHT-OF-WAY FOR THIS COMPONENT OF THE OVERALL TRAIL SYSTEM IS TO BE PROVIDED AT NO COST BY THE OWNER(S) OF THE PROPERTY ON WHICH THE TRAIL IS LOCATED. SEE COMPANION PROJECT T-10.1 FOR THE OTHER COMPONENTS OF THE TRAILS SYSTEM.

SCHEDULE:

COMPLETION IN FY 2008.

CONTACT: Rick Thompson

TELEPHONE: (619) 533-6756

EMAIL: rtompson@saniego.gov

(This page is intentionally left blank.)