

# City of San Diego

CONTRACTOR'S NAME: American Asphalt South, Inc.  
TELEPHONE NO.: (909) 427-8276 FAX NO.: \_\_\_\_\_  
CITY CONTACT: Juan E. Espindola, Senior Contract Specialist, Email: [JEEspindola@sandiego.gov](mailto:JEEspindola@sandiego.gov)  
Phone No. (619) 533-4491  
S. Cheong / M. Jirjis Nakasha / W. Falkenstein

## BIDDING DOCUMENTS



**FOR**

## SLURRY SEAL GROUP 2021

BID NO.: K-20-1889-DBB-3  
SAP NO. (WBS/IO/CC): 21004700  
CLIENT DEPARTMENT: 2116  
COUNCIL DISTRICTS: 1, 5, 6, 7  
PROJECT TYPE: ID

**THIS CONTRACT WILL BE SUBJECT TO THE FOLLOWING:**

- THE CITY'S SUBCONTRACTING PARTICIPATION REQUIREMENTS FOR SLBE PROGRAM
- PREVAILING WAGE RATES: STATE  FEDERAL
- APPRENTICESHIP

**BID DUE DATE:**


**2:00 PM  
NOVEMBER 12, 2019**

**CITY OF SAN DIEGO'S ELECTRONIC BIDDING SITE, PLANETBIDS**

<http://www.sandiego.gov/cip/bidopps/index.shtml>

**ENGINEER OF WORK**

The engineering Specifications and Special Provisions contained herein have been prepared by or under the direction of the following Registered Engineer:

  
\_\_\_\_\_  
Registered Engineer  
For City Engineer

10/2/19  
Date

Seal:



## TABLE OF CONTENTS

SECTION	PAGE
1. REQUIRED DOCUMENTS SCHEDULE.....	4
2. NOTICE INVITING BIDS.....	6
3. INSTRUCTIONS TO BIDDERS .....	10
4. PERFORMANCE AND PAYMENT BONDS .....	20
5. ATTACHMENTS:	
A. SCOPE OF WORK.....	23
B. RESERVED.....	25
C. RESERVED.....	26
D. PREVAILING WAGE.....	27
E. SUPPLEMENTARY SPECIAL PROVISIONS.....	32
1. Appendix A - Notice of Exemption .....	60
2. Appendix B - Fire Hydrant Meter Program .....	77
3. Appendix C - Materials Typically Accepted by Certificate of Compliance .....	91
4. Appendix D - Sample City Invoice with Cash Flow Forecast.....	93
5. Appendix E - Overall Project Location Map .....	96
6. Appendix F - Location Maps .....	98
7. Appendix G - Project Street List.....	131
8. Appendix H - Contractor's Daily Quality Control Inspection Report .....	138
9. Appendix I - List of Proposed Work .....	143
10. Appendix J - Sample of Public Notice (SB1 FUNDED ONLY) .....	152
11. Appendix K - Advanced Metering Infrastructure (AMI) Device Protection .....	154
F. RESERVED.....	161
G. CONTRACT AGREEMENT .....	162
6. CERTIFICATIONS AND FORMS.....	165

## REQUIRED DOCUMENTS SCHEDULE DURING BIDDING AND AWARDING

The Bidder's attention is directed to the City's Municipal Code §22.0807(e), (3)-(5) for important information regarding grounds for debarment for failure to submit required documentation.

The specified Equal Opportunity Contracting Program (EOCP) forms are available for download from the City's web site at:

<http://www.sandiego.gov/eoc/forms/index.shtml>

ITEM	DOCUMENT TO BE SUBMITTED	WHEN DUE	FROM
1.	Bid Bond	At Time of Bid	ALL BIDDERS
2.	Contractors Certification of Pending Actions	At Time of Bid	ALL BIDDERS
3.	Mandatory Disclosure of Business Interests	At Time of Bid	ALL BIDDERS
4.	Debarment and Suspension Certification	At Time of Bid	ALL BIDDERS
5.	Bid Bond (Original)	Within 24 Hours of Bid opening	5 APPARENT LOW BIDDERS
6.	SLBE Good Faith Effort Documentation	Within 3 working days of bid opening	ALL BIDDERS
7.	Form AA60 – List of Work Made Available	Within 3 working days of bid opening with Good Faith Effort (GFE) documentation	ALL BIDDERS
8.	Proof of Valid DBE-MBE-WBE-DVBE Certification Status e.g., Certs.	Within 3 working days of bid opening with Good Faith Effort (GFE) documentation	ALL BIDDERS
9.	Contract Forms - Agreement	Within 10 working days of receipt by bidder of contract forms	APPARENT LOW BIDDER
10.	Contract Forms - Payment and Performance Bond	Within 10 working days of receipt by bidder of contract forms	APPARENT LOW BIDDER

<b>ITEM</b>	<b>DOCUMENT TO BE SUBMITTED</b>	<b>WHEN DUE</b>	<b>FROM</b>
11.	Certificates of Insurance and Endorsements	Within 10 working days of receipt by bidder of contract forms	APPARENT LOW BIDDER
12.	Listing of "Other Than First Tier" Subcontractors	Within 10 working days of receipt by bidder of contract forms	APPARENT LOW BIDDER

## NOTICE INVITING BIDS

1. **SUMMARY OF WORK:** This is the City of San Diego's (City) solicitation process to acquire Construction services for **Slurry Seal Group 2021**. For additional information refer to Attachment A.
2. **FULL AND OPEN COMPETITION:** This solicitation is subject to full and open competition and may be bid by Contractors on the City's approved Prequalified Contractors List. For information regarding the Contractors Prequalified list visit the City's web site: <http://www.sandiego.gov>.
3. **ESTIMATED CONSTRUCTION COST:** The City's estimated construction cost for this project is **\$ 4,900,000**.
4. **BID DUE DATE AND TIME ARE: NOVEMBER 12, 2019 at 2:00 PM**
5. **PREVAILING WAGE RATES APPLY TO THIS CONTRACT:** Refer to Attachment D.
6. **LICENSE REQUIREMENT:** To be eligible for award of this contract, Prime contractor must possess the following licensing classifications: **A, or C-12, or C-32**
7. **SUBCONTRACTING PARTICIPATION PERCENTAGES:** Subcontracting participation percentages apply to this contract.
  - 7.1. The City has incorporated **mandatory** SLBE-ELBE subcontractor participation percentages to enhance competition and maximize subcontracting opportunities. For the purpose of achieving the mandatory subcontractor participation percentages, a recommended breakdown of the SLBE and ELBE subcontractor participation percentages based upon certified SLBE and ELBE firms has also been provided to achieve the mandatory subcontractor participation percentages:

1. SLBE participation	<b>7.4 %</b>
2. ELBE participation	<b>7.7%</b>
3. Total mandatory participation	<b>15.1%</b>
  - 7.2. The Bid may be declared non-responsive if the Bidder fails to meet the following requirements:
    - 7.2.1. Include SLBE-ELBE certified subcontractors at the overall mandatory participation percentage identified in this document; OR
    - 7.2.2. Submit Good Faith Effort documentation, saved in searchable Portable Document Format (PDF) and stored on a Universal Serial Bus (USB) Type-A, Compact Disc (CD) or Digital Video Disc (DVD), demonstrating the Bidder made a good faith effort to outreach to and include SLBE-ELBE Subcontractors required in this document within 3 Working Days of the Bid opening if the overall mandatory participation percentage is not met.

**8. AWARD PROCESS:**

- 8.1.** The Award of this contract is contingent upon the Contractor's compliance with all conditions of Award as stated within these documents and within the Notice of Intent to Award.
- 8.2.** Upon acceptance of bids and determination of the apparent low bidder, the City will prepare the contract documents for execution within approximately 21 days of the date of the bid opening. The City will then award the contract upon receipt of properly signed Contract, bonds, and insurance documents.
- 8.3.** This contract will be deemed executed and effective only upon the signing of the Contract by the Mayor or his designee and approval as to form by the City Attorney's Office.
- 8.4.** The low Bid will be determined by the Base Bid.
- 8.5.** Once the low bid has been determined, the City may, at its sole discretion, award the contract for the Base Bid alone.

**9. SUBMISSION OF QUESTIONS:**

- 9.1.** The Director (or Designee) of Public Works Department is the officer responsible for opening, examining, and evaluating the competitive Bids submitted to the City for the acquisition, construction and completion of any public improvement except when otherwise set forth in these documents. Any questions related to this solicitation shall be submitted to:

Public Works Contracts  
525 B Street, Suite 750 (7<sup>th</sup> Floor)  
San Diego, California, 92101  
Attention: Juan E. Espindola

OR:

[JEEspindola@sandiego.gov](mailto:JEEspindola@sandiego.gov)

- 9.2.** Questions received less than 14 days prior to the date for opening of Bids may not be considered.
- 9.3.** Questions or clarifications deemed by the City to be material shall be answered via issuance of an addendum and posted to the City's online bidding service.
- 9.4.** Only questions answered by formal written addenda shall be binding. Oral and other interpretations or clarifications shall be without legal effect. It is the Bidder's responsibility to be informed of any addenda that have been issued and to include all such information in its Bid.

**10. OPTION TO RENEW:**

**10.1.** The City of San Diego expects to have additional miles of streets Slurry Coated by contract with additional funding this fiscal year or next fiscal year. The City of San Diego reserves the right to exercise one option to renew this contract at the City's sole discretion under the terms and conditions herein stated, with the work to be performed commencing no later than 180 days after completion of the original contract work. The option to renew must be exercised by the City within 365 days after the date of the bid opening for this project. By submitting this bid, the bidder agrees that it shall not decline the City's option to renew.

**10.2.** The option to renew, if exercised, will be for one or more of the line items noted above as determined by the City, for quantities to be specified by the City that will be within 25% of the quantities listed, with the total price to be adjusted in proportion to the quantities specified. The time for performance of the additional work shall be the same as the time for completion of the original contract work, adjusted proportionately by the amount of the additional work compared to the amount of the original contract work.

**10.3.** The option to renew shall be made at the bid pricing structure of the Bidder's original bid. In the event that the California Statewide Paving Asphalt Price Index (Index) has changed plus or minus ( $\pm$ ) 10% between the date of Bid opening ("Bid Opening Date") and the date the option to renew is exercised by the City ("Option Exercise Date"), the City may, at the Bidder's request, and at the City's sole discretion, grant a change to the pricing structure commensurate with the percentage change in the Index.

**10.4.** If deemed necessary by the City, the option to renew will be exercised in writing by the City within 1 year of the date of the Bid opening for this project. The following conditions apply to the option to renew:

**10.4.1.** The total price of the option to renew shall not exceed the original contract amount. The option to renew will be for one or more of the listed Bid items as determined by the City, for quantities to be specified by the City that will be within twenty five percent ( $\pm$  25%) of the quantities listed in the Bid.

**10.4.2.** The increase in lump sum Bid amounts e.g., bond, mobilization, storm water protection, and traffic control shall be in proportion to the amount of the added quantities. Allowance Bid items have been provided for this purpose where needed.

**10.4.3.** The Contract Time to perform the additional Work will be the same as for the original Work, adjusted proportionately to the amount of the added Work compared to the amount of the original Work.

**10.4.4.** The Retention for both original and added Work will be administered in accordance with 7-3.2, "Partial and Final Payment" of the General Provisions.

**10.4.5.** A separate NTP will be issued for the added Work.



- 10.4.6.** A separate NOC may be filed for the added Work if the time between completion of the original Work and the commencement of the added Work exceeds 60 days.
- 10.5.** The option to renew may be declined by the Bidder only if the California Statewide Paving Asphalt Price Index has increased by more than 10% from the date of Bid opening to the date the option to renew is exercised by the City.

## INSTRUCTIONS TO BIDDERS

### 1. PREQUALIFICATION OF CONTRACTORS:

- 1.1. Contractors submitting a Bid must be pre-qualified for the total amount proposed, including all alternate items, prior to the date of submittal. Bids from contractors who have not been pre-qualified as applicable and Bids that exceed the maximum dollar amount at which contractors are pre-qualified may be deemed **non-responsive** and ineligible for award.
- 1.2. The completed application must be submitted online no later than 2 weeks prior to the bid opening.
- 1.3. **Joint Venture Bidders Cumulative Maximum Bidding Capacity:** For projects with an engineer's estimate of \$30,000,000 or greater, Joint Ventures submitting bids may be deemed responsive and eligible for award if the cumulative maximum bidding capacity of the individual Joint Venture entities is equal to or greater than the total amount proposed.
  - 1.3.1. Each of the entities of the Joint Venture must have been previously prequalified at a minimum of \$15,000,000.
  - 1.3.2. Bids submitted with a total amount proposed of less than \$30,000,000 are not eligible for Cumulative Maximum Bidding Capacity prequalification. To be eligible for award in this scenario, the Joint Venture itself or at least one of the Joint Venture entities must have been prequalified for the total amount proposed.
  - 1.3.3. Bids submitted by Joint Ventures with a total amount proposed of \$30,000,000 or greater on a project with an engineer's estimate of less than \$30,000,000 are not eligible for Cumulative Maximum Bidding Capacity prequalification.
  - 1.3.4. The Joint Venture designated as the Apparent Low Bidder shall provide evidence of its corporate existence and furnish good and approved bonds in the name of the Joint Venture within 14 Calendar Days of receipt by the Bidder of a form of contract for execution.
- 1.4. Complete information and links to the on-line prequalification application are available at:  
  
<http://www.sandiego.gov/cip/bidopps/prequalification>
- 1.5. Due to the City's responsibility to protect the confidentiality of the contractors' information, City staff will not be able to provide information regarding contractors' prequalification status over the telephone. Contractors may access real-time information about their prequalification status via their vendor profile on [PlanetBids™](#).

2. **ELECTRONIC FORMAT RECEIPT AND OPENING OF BIDS:** Bids will be received in electronic format (eBids) EXCLUSIVELY at the City of San Diego's electronic bidding (eBidding) site, at: <http://www.sandiego.gov/cip/bidopps/index.shtml> and are due by the date, and time shown on the cover of this solicitation.
- 2.1. **BIDDERS MUST BE PRE-REGISTERED** with the City's bidding system and possess a system-assigned Digital ID in order to submit and electronic bid.
- 2.2. The City's bidding system will automatically track information submitted to the site including IP addresses, browsers being used and the URLs from which information was submitted. In addition, the City's bidding system will keep a history of every login instance including the time of login, and other information about the user's computer configuration such as the operating system, browser type, version, and more. Because of these security features, Contractors who disable their browsers' cookies will not be able to log in and use the City's bidding system.
- 2.3. The City's electronic bidding system is responsible for bid tabulations. Upon the bidder's or proposer's entry of their bid, the system will ensure that all required fields are entered. **The system will not accept a bid for which any required information is missing.** This includes all necessary pricing, subcontractor listing(s) and any other essential documentation and supporting materials and forms requested or contained in these solicitation documents.
- 2.4. **BIDS REMAIN SEALED UNTIL BID DEADLINE.** eBids are transmitted into the City's bidding system via hypertext transfer protocol secure (https) mechanism using SSL 128-256 bit security certificates issued from Verisign/Thawte which encrypts data being transferred from client to server. Bids submitted prior to the "Bid Due Date and Time" are not available for review by anyone other than the submitter who has until the "Bid Due Date and Time" to change, rescind or retrieve its proposal should it desire to do so.
- 2.5. **BIDS MUST BE SUBMITTED BY BID DUE DATE AND TIME.** Once the bid deadline is reached, no further submissions are accepted into the system. Once the Bid Due Date and Time has lapsed, bidders, proposers, the general public, and City staff are able to immediately see the results on line. City staff may then begin reviewing the submissions for responsiveness, EOCP compliance and other issues. The City may require any Bidder to furnish statement of experience, financial responsibility, technical ability, equipment, and references.
- 2.6. **RECAPITULATION OF THE WORK.** Bids shall not contain any recapitulation of the Work. Conditional Bids may be rejected as being non-responsive. Alternative proposals will not be considered unless called for.
- 2.7. **BIDS MAY BE WITHDRAWN** by the Bidder only up to the bid due date and time.

**2.7.1. Important Note:** Submission of the electronic bid into the system may not be instantaneous. Due to the speed and capabilities of the user's internet service provider (ISP), bandwidth, computer hardware and other variables, it may take time for the bidder's submission to upload and be received by the City's eBidding system. It is the bidder's sole responsibility to ensure their bids are received on time by the City's eBidding system. The City of San Diego is not responsible for bids that do not arrive by the required date and time.

**2.8. ACCESSIBILITY AND AMERICANS WITH DISABILITIES ACT (ADA) COMPLIANCE:** To request a copy of this solicitation in an alternative format, contact the Public Works Contract Specialist listed on the cover of this solicitation at least five (5) working days prior to the Bid/Proposal due date to ensure availability.

### **3. ELECTRONIC BID SUBMISSIONS CARRY FULL FORCE AND EFFECT**

**3.1.** The bidder, by submitting its electronic bid, acknowledges that doing so carries the same force and full legal effect as a paper submission with a longhand (wet) signature.

**3.2.** By submitting an electronic bid, the bidder certifies that the bidder has thoroughly examined and understands the entire Contract Documents (which consist of the plans and specifications, drawings, forms, affidavits and the solicitation documents), and that by submitting the eBid as its bid proposal, the bidder acknowledges, agrees to and is bound by the entire Contract Documents, including any addenda issued thereto, and incorporated by reference in the Contract Documents.

**3.3.** The Bidder, by submitting its electronic bid, agrees to and certifies under penalty of perjury under the laws of the State of California, that the certification, forms and affidavits submitted as part of this bid are true and correct.

**3.4.** The Bidder agrees to the construction of the project as described in Attachment "A-Scope of Work" for the City of San Diego, in accordance with the requirements set forth herein for the electronically submitted prices. The Bidder guarantees the Contract Price for a period of 120 days from the date of Bid opening. The duration of the Contract Price guarantee shall be extended by the number of days required for the City to obtain all items necessary to fulfill all conditions precedent.

**4. BIDS ARE PUBLIC RECORDS:** Upon receipt by the City, Bids shall become public records subject to public disclosure. It is the responsibility of the respondent to clearly identify any confidential, proprietary, trade secret or otherwise legally privileged information contained within the Bid. General references to sections of the California Public Records Act (PRA) will not suffice. If the Contractor does not provide applicable case law that clearly establishes that the requested information is exempt from the disclosure requirements of the PRA, the City shall be free to release the information when required in accordance with the PRA, pursuant to any other applicable law, or by order of any court or government agency, and the Contractor will hold the City harmless for release of this information.

**5. CONTRACTOR REGISTRATION AND ELECTRONIC REPORTING SYSTEM:**

**5.1.** **Prior** to the Award of the Contract or Task Order, you and your Subcontractors and Suppliers must register with the City's web-based vendor registration and bid management system. For additional information go to:

<http://www.sandiego.gov/purchasing/bids-contracts/vendorreg>

**5.2.** The City may not award the contract until registration of all subcontractors and suppliers is complete. In the event this requirement is not met within the time frame specified in the Notice of Intent to Award letter, the City reserves the right to rescind the Notice of Award / Intent to Award and to make the award to the next responsive and responsible bidder / proposer.

**6. JOINT VENTURE CONTRACTORS:** Provide a copy of the Joint Venture agreement and the Joint Venture license to the City within 14 Calendar Days after receiving the Contract forms.

**7. INSURANCE REQUIREMENTS:**

**7.1.** All certificates of insurance and endorsements required by the contract are to be provided upon issuance of the City's Notice of Intent to Award letter.

**7.2.** Refer to sections 5-4, "INSURANCE" of the Supplementary Special Provisions (SSP) for the insurance requirements which must be met.

**8. REFERENCE STANDARDS:** Except as otherwise noted or specified, the Work shall be completed in accordance with the following standards:

Title	Edition	Document Number
Standard Specifications for Public Works Construction ("The GREENBOOK") <a href="http://www.greenbookspecs.org/">http://www.greenbookspecs.org/</a>	2018	PWPI010119-01
City of San Diego Standard Specifications for Public Works Construction ("The WHITEBOOK")* <a href="https://www.sandiego.gov/publicworks/edocref/greenbook">https://www.sandiego.gov/publicworks/edocref/greenbook</a>	2018	PWPI010119 -02
City of San Diego Standard Drawings* <a href="https://www.sandiego.gov/publicworks/edocref/standarddraw">https://www.sandiego.gov/publicworks/edocref/standarddraw</a>	2018	PWPI010119 -03
Citywide Computer Aided Design and Drafting (CADD) Standards <a href="https://www.sandiego.gov/publicworks/edocref/drawings">https://www.sandiego.gov/publicworks/edocref/drawings</a>	2018	PWPI010119 -04
California Department of Transportation (CALTRANS) Standard Specifications – <a href="http://www.dot.ca.gov/des/oe/construction-contract-standards.html">http://www.dot.ca.gov/des/oe/construction-contract-standards.html</a>	2018	PWPI030119-05
CALTRANS Standard Plans <a href="http://www.dot.ca.gov/des/oe/construction-contract-standards.html">http://www.dot.ca.gov/des/oe/construction-contract-standards.html</a>	2018	PWPI030119-06

Title	Edition	Document Number
California Manual on Uniform Traffic Control Devices Revision 4 (CA MUTCD Rev 4) <a href="http://www.dot.ca.gov/trafficops/camutcd/">http://www.dot.ca.gov/trafficops/camutcd/</a>	2014	PWPI030119-08
<p><b>NOTE:</b>       *Available online under Engineering Documents and References at:  <a href="http://www.sandiego.gov/publicworks/edocref/index.shtml">http://www.sandiego.gov/publicworks/edocref/index.shtml</a></p> <p>*Electronic updates to the Standard Drawings may also be found in the link above</p>		

9. **CITY'S RESPONSES AND ADDENDA:** The City, at its discretion, may respond to any or all questions submitted in writing via the City's eBidding web site in the **form of an addendum**. No other responses to questions, oral or written shall be of any force or effect with respect to this solicitation. The changes to the Contract Documents through addenda are made effective as though originally issued with the Bid. The Bidders shall acknowledge the receipt of Addenda at the time of bid submission.
10. **CITY'S RIGHTS RESERVED:** The City reserves the right to cancel the Notice Inviting Bids at any time, and further reserves the right to reject submitted Bids, without giving any reason for such action, at its sole discretion and without liability. Costs incurred by the Bidder(s) as a result of preparing Bids under the Notice Inviting Bids shall be the sole responsibility of each bidder. The Notice Inviting Bids creates or imposes no obligation upon the City to enter a contract.
11. **CONTRACT PRICING:** This solicitation is for a Lump Sum contract with Unit Price provisions as set forth herein. The Bidder agrees to perform construction services for the City of San Diego in accordance with these contract documents for the prices listed below. The Bidder further agrees to guarantee the Contract Price for a period of 120 days from the date of Bid opening. The duration of the Contract Price guarantee may be extended, by mutual consent of the parties, by the number of days required for the City to obtain all items necessary to fulfill all contractual conditions.
12. **SUBCONTRACTOR INFORMATION:**
- 12.1. **LISTING OF SUBCONTRACTORS.** In accordance with the requirements provided in the "Subletting and Subcontracting Fair Practices Act" of the California Public Contract Code, the Bidder shall provide the **NAME** and **ADDRESS** of each Subcontractor who will perform work, labor, render services or who specially fabricates and installs a portion [type] of the work or improvement, in an amount in excess of 0.5% of the Contractor's total Bid. The Bidder shall also state within the description, whether the subcontractor is a **CONSTRUCTOR, CONSULTANT** or **SUPPLIER**. The Bidder shall state the **DIR REGISTRATION NUMBER** for all subcontractors and shall further state within the description, the **PORTION** of the work which will be performed by each subcontractor under this Contract. The Contractor shall list only one Subcontractor for each portion of the Work. The **DOLLAR VALUE** of the total Bid to be performed shall be stated for all subcontractors listed. Failure to comply with this requirement may result in the Bid being rejected as **non-responsive** and ineligible for award. The

Bidder's attention is directed to the Special Provisions – Section 3-2, “SELF-PERFORMANCE”, which stipulates the percent of the Work to be performed with the Bidders' own forces. The Bidder shall list all SLBE, ELBE, DBE, DVBE, MBE, WBE, OBE, SDB, WoSB, HUBZone, and SDVOSB Subcontractors for which Bidders are seeking recognition towards achieving any mandatory, voluntary (or both) subcontracting participation goals.

Additionally, pursuant to California Senate Bill 96 and in accordance with the requirements of Labor Code sections 1771.1 and 1725.5, by submitting a bid or proposal to the City, Contractor is certifying that he or she has verified that all subcontractors used on this public work project are registered with the California Department of Industrial Relations (DIR). **The Bidder shall provide the name, address, license number, DIR registration number of any Subcontractor – regardless of tier** - who will perform work, labor, render services or specially fabricate and install a portion [type] of the work or improvement pursuant to the contract.

**12.2. LISTING OF SUPPLIERS.** Any Bidder seeking the recognition of Suppliers of equipment, materials, or supplies obtained from third party Suppliers towards achieving any mandatory or voluntary (or both) subcontracting participation goals shall provide, at a minimum, the **NAME, LOCATION (CITY), DIR REGISTRATION NUMBER** and the **DOLLAR VALUE** of each supplier. The Bidder will be credited up to 60% of the amount to be paid to the Suppliers for materials and supplies unless vendor manufactures or substantially alters materials and supplies, in which case, 100% will be credited. The Bidder is to indicate within the description whether the listed firm is a supplier or manufacturer. If no indication is provided, the listed firm will be credited at 60% of the listed dollar value for purposes of calculating the Subcontractor Participation Percentage.

**12.3. LISTING OF SUBCONTRACTORS OR SUPPLIERS FOR ALTERNATES.** For subcontractors or suppliers to be used on additive or deductive alternate items, in addition to the above requirements, bidder shall further note “ALTERNATE” and alternate item number within the description.

**13. SUBMITTAL OF “OR EQUAL” ITEMS:** See Section 4-6, “Trade Names” in The WHITEBOOK and as amended in the SSP.

**14. AWARD:**

**14.1.** The Award of this contract is contingent upon the Contractor’s compliance with all conditions precedent to Award.

**14.2.** Upon acceptance of a Bid, the City will prepare contract documents for execution within approximately 21 days of the date of the Bid opening and award the Contract approximately within 7 days of receipt of properly executed Contract, bonds, and insurance documents.

- 14.3.** This contract will be deemed executed and effective only upon the signing of the Contract by the Mayor or his designee and approval as to form the City Attorney's Office.
- 15. SUBCONTRACT LIMITATIONS:** The Bidder's attention is directed to Standard Specifications for Public Works Construction, Section 3-2, "SELF-PERFORMANCE" in The GREENBOOK and as amended in the SSP which requires the Contractor to self-perform not less than the specified amount. Failure to comply with this requirement shall render the bid **non-responsive** and ineligible for award.
- 16. AVAILABILITY OF PLANS AND SPECIFICATIONS:** Contract Documents may be obtained by visiting the City's website: <http://www.sandiego.gov/cip/>. Plans and Specifications for this contract are also available for review in the office of the City Clerk or Public Works Contracts.
- 17. ONLY ONE BID PER CONTRACTOR SHALL BE ACCEPTED:** No person, firm, or corporation shall be allowed to make, file, or be interested in more than one (1) Bid for the same work unless alternate Bids are called for. A person, firm or corporation who has submitted a sub-proposal to a Bidder, or who has quoted prices on materials to a Bidder, is not hereby disqualified from submitting a sub-proposal or quoting prices to other Bidders or from submitting a Bid in its own behalf. Any Bidder who submits more than one bid will result in the rejection of all bids submitted.
- 18. SAN DIEGO BUSINESS TAX CERTIFICATE:** The Contractor and Subcontractors, not already having a City of San Diego Business Tax Certificate for the work contemplated shall secure the appropriate certificate from the City Treasurer, Civic Center Plaza, First floor and submit to the Contract Specialist upon request or as specified in the Contract Documents. Tax Identification numbers for both the Bidder and the listed Subcontractors must be submitted on the City provided forms within these documents.
- 19. BIDDER'S GUARANTEE OF GOOD FAITH (BID SECURITY) FOR DESIGN-BID-BUILD CONTRACTS:**
- 19.1.** For bids \$250,000 and above, bidders shall submit Bid Security at bid time. Bid Security shall be in one of the following forms: a cashier's check, or a properly certified check upon some responsible bank; or an approved corporate surety bond payable to the City of San Diego for an amount of not less than 10% of the total bid amount.
- 19.2.** This check or bond, and the monies represented thereby, will be held by the City as a guarantee that the Bidder, if awarded the contract, will in good faith enter into the contract and furnish the required final performance and payment bonds.
- 19.3.** The Bidder agrees that in the event of the Bidder's failure to execute this contract and provide the required final bonds, the money represented by the cashier's or certified check will remain the property of the City; and the Surety agrees that it will pay to the



City the damages, not exceeding the sum of 10% of the amount of the Bid, that the City may suffer as a result of such failure.

- 19.4.** At the time of bid submission, bidders must upload and submit an electronic PDF copy of the aforementioned bid security. Whether in the form of a cashier's check, a properly certified check or an approved corporate surety bond payable to the City of San Diego, the bid security must be uploaded to the City's eBidding system. Within twenty-four (24) hours after the bid due date and time, the first five (5) apparent low bidders must provide the City with the original bid security.
- 19.5.** Failure to submit the electronic version of the bid security at the time of bid submission AND failure to provide the original within twenty-four (24) hours may cause the bid to be rejected and deemed **non-responsive**.

## **20. AWARD OF CONTRACT OR REJECTION OF BIDS:**

- 20.1.** This contract may be awarded to the lowest responsible and reliable Bidder.
- 20.2.** Bidders shall complete ALL eBid forms as required by this solicitation. Incomplete eBids will not be accepted.
- 20.3.** The City reserves the right to reject any or all Bids, to waive any informality or technicality in Bids received, and to waive any requirements of these specifications as to bidding procedure.
- 20.4.** Bidders will not be released on account of their errors of judgment. Bidders may be released only upon receipt by the City within 3 Working Days of the bid opening, written notice from the Bidder which shows proof of honest, credible, clerical error of a material nature, free from fraud or fraudulent intent; and of evidence that reasonable care was observed in the preparation of the Bid.
- 20.5.** A bidder who is not selected for contract award may protest the award of a contract to another bidder by submitting a written protest in accordance with the San Diego Municipal Code.
- 20.6.** The City of San Diego will not discriminate in the award of contracts with regard to race, religion creed, color, national origin, ancestry, physical handicap, marital status, sex or age.
- 20.7.** Each Bid package properly signed as required by these specifications shall constitute a firm offer which may be accepted by the City within the time specified herein.
- 20.8.** The City reserves the right to evaluate all Bids and determine the lowest Bidder on the basis of the base bid and any proposed alternates or options as detailed herein.

**21. BID RESULTS:**

- 21.1.** The availability of the bids on the City's eBidding system shall constitute the public announcement of the apparent low bidder. In the event that the apparent low bidder is subsequently deemed non-responsive or non-responsible, a notation of such will be made on the eBidding system. The new ranking and apparent low bidder will be adjusted accordingly.
- 21.2.** To obtain the bid results, view the results on the City's web site, or request the results by U.S. mail and provide a self-addressed, stamped envelope. If requesting by mail, be sure to reference the bid name and number. The bid tabulations will be mailed to you upon their completion. The results will not be given over the telephone.

**22. THE CONTRACT:**

- 22.1.** The Bidder to whom award is made shall execute a written contract with the City of San Diego and furnish good and approved bonds and insurance certificates specified by the City within 14 days after receipt by Bidder of a form of contract for execution unless an extension of time is granted to the Bidder in writing.
- 22.2.** If the Bidder takes longer than 14 days to fulfill these requirements, then the additional time taken shall be added to the Bid guarantee. The Contract shall be made in the form adopted by the City, which includes the provision that no claim or suit whatsoever shall be made or brought by Contractor against any officer, agent, or employee of the City for or on account of anything done or omitted to be done in connection with this contract, nor shall any such officer, agent, or employee be liable hereunder.
- 22.3.** If the Bidder to whom the award is made fails to enter into the contract as herein provided, the award may be annulled and the Bidder's Guarantee of Good Faith will be subject to forfeiture. An award may be made to the next lowest responsible and reliable Bidder who shall fulfill every stipulation embraced herein as if it were the party to whom the first award was made.
- 22.4.** Pursuant to the San Diego City Charter section 94, the City may only award a public works contract to the lowest responsible and reliable Bidder. The City will require the Apparent Low Bidder to (i) submit information to determine the Bidder's responsibility and reliability, (ii) execute the Contract in form provided by the City, and (iii) furnish good and approved bonds and insurance certificates specified by the City within 14 Days, unless otherwise approved by the City, in writing after the Bidder receives notification from the City, designating the Bidder as the Apparent Low Bidder and formally requesting the above mentioned items.
- 22.5.** The award of the Contract is contingent upon the satisfactory completion of the above-mentioned items and becomes effective upon the signing of the Contract by the Mayor

or designee and approval as to form by the City Attorney's Office. If the Apparent Low Bidder does not execute the Contract or submit required documents and information, the City may award the Contract to the next lowest responsible and reliable Bidder who shall fulfill every condition precedent to award. A corporation designated as the Apparent Low Bidder shall furnish evidence of its corporate existence and evidence that the officer signing the Contract and bond for the corporation is duly authorized to do so.

- 23. EXAMINATION OF PLANS, SPECIFICATIONS, AND SITE OF WORK:** The Bidder shall examine carefully the Project Site, the Plans and Specifications, other materials as described in the Special Provisions, Section 3-9, "TECHNICAL STUDIES AND SUBSURFACE DATA", and the proposal forms (e.g., Bidding Documents). The submission of a Bid shall be conclusive evidence that the Bidder has investigated and is satisfied as to the conditions to be encountered, as to the character, quality, and scope of Work, the quantities of materials to be furnished, and as to the requirements of the Bidding Documents Proposal, Plans, and Specifications.
- 24. CITY STANDARD PROVISIONS:** This contract is subject to the following standard provisions. See The WHITEBOOK for details.
- 24.1.** The City of San Diego Resolution No. R-277952 adopted on May 20, 1991 for a Drug-Free Workplace.
  - 24.2.** The City of San Diego Resolution No. R-282153 adopted on June 14, 1993 related to the Americans with Disabilities Act.
  - 24.3.** The City of San Diego Municipal Code §22.3004 for Contractor Standards.
  - 24.4.** The City of San Diego's Labor Compliance Program and the State of California Labor Code §§1771.5(b) and 1776.
  - 24.5.** Sections 1777.5, 1777.6, and 1777.7 of the State of California Labor Code concerning the employment of apprentices by contractors and subcontractors performing public works contracts.
  - 24.6.** The City's Equal Benefits Ordinance (EBO), Chapter 2, Article 2, Division 43 of The San Diego Municipal Code (SDMC).
  - 24.7.** The City's Information Security Policy (ISP) as defined in the City's Administrative Regulation 90.63.
- 25. PRE-AWARD ACTIVITIES:**
- 25.1.** The contractor selected by the City to execute a contract for this Work shall submit the required documentation as specified in the herein and in the Notice of Award. Failure to provide the information as specified may result in the Bid being rejected as **non-responsive**.
  - 25.2.** The decision that bid is non-responsive for failure to provide the information required within the time specified shall be at the sole discretion of the City.

## PERFORMANCE BOND, LABOR AND MATERIALMEN'S BOND

---

### FAITHFUL PERFORMANCE BOND AND LABOR AND MATERIALMEN'S BOND:

American Asphalt South, Inc., a corporation, as principal, and  
Everest Reinsurance Company, a corporation authorized to do  
business in the State of California, as Surety, hereby obligate themselves, their successors and assigns,  
jointly and severally, to The City of San Diego a municipal corporation in the sum of  
Four Million Seven Hundred Twenty Two Thousand Two Hundred Eighty One Dollars and Eighty Seven  
Cents (\$4,722,281.87) for the faithful performance of the annexed contract, and in the sum of Four  
Million Seven Hundred Twenty Two Thousand Two Hundred Eighty One Dollars and Eighty Seven  
Cents (\$4,722,281.87) for the benefit of laborers and materialmen designated below.

#### **Conditions:**

If the Principal shall faithfully perform the annexed contract with the City of San Diego, California, then the obligation herein with respect to a faithful performance shall be void; otherwise it shall remain in full force.

If the Principal shall promptly pay all persons, firms and corporations furnishing materials for or performing labor in the execution of this contract, and shall pay all amounts due under the California Unemployment Insurance Act then the obligation herein with respect to laborers and materialmen shall be void; otherwise it shall remain in full force.

The obligation herein with respect to laborers and materialmen shall inure to the benefit of all persons, firms and corporations entitled to file claims under the provisions of Article 2. Claimants, (iii) public works of improvement commencing with Civil Code Section 9100 of the Civil Code of the State of California.

Changes in the terms of the annexed contract or specifications accompanying same or referred to therein shall not affect the Surety's obligation on this bond, and the Surety hereby waives notice of same.

**PERFORMANCE BOND, LABOR AND MATERIALMEN'S BOND (continued)**

The Surety shall pay reasonable attorney's fees should suit be brought to enforce the provisions of this bond.

Dated December 11, 2019

Approved as to Form

American Asphalt South, Inc


Principal

By 

Lyle Stone, Secretary


Printed Name of Person Signing for Principal

Mara W. Elliott, City Attorney

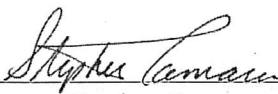
By   
Deputy City Attorney  
Cassandra E. Mouglin  
1/7/2020

Everest Reinsurance Company

Surety

By   
Sara Walliser, Attorney-in-fact

Approved:

By   
Stephen Samara  
Principal Contract Specialist  
Public Works Department

1340 Treat Blvd, Ste. 450,

Local Address of Surety

Pacific Plaza Walnut Creek, CA 94597

Local Address (City, State) of Surety

510-273-4678

Local Telephone No. of Surety

Premium \$ 24,056.00

Bond No. ES00003894

## ACKNOWLEDGMENT

A notary public or other officer completing this certificate verifies only the identity of the individual who signed the document to which this certificate is attached, and not the truthfulness, accuracy, or validity of that document.

State of California  
County of Butte )

On December 11, 2019 before me, K. Corey Ward, Notary Public  
(insert name and title of the officer)

personally appeared Sara Walliser  
who proved to me on the basis of satisfactory evidence to be the person(s) whose name(s) is/~~are~~  
subscribed to the within instrument and acknowledged to me that ~~he~~/she/~~they~~  
~~his~~/her/~~their~~ authorized capacity(~~ies~~), and that by ~~his~~/her/~~their~~ signature(s) on the instrument the  
person(s), or the entity upon behalf of which the person(s) acted, executed the instrument.


I certify under PENALTY OF PERJURY under the laws of the State of California that the foregoing paragraph is true and correct.

WITNESS my hand and official seal.

Signature



(Seal)



EVEREST

ES100R10066

POWER OF ATTORNEY  
EVEREST REINSURANCE COMPANY  
DELAWARE

KNOW ALL PERSONS BY THESE PRESENTS: That Everest Reinsurance Company, a corporation of the State of Delaware ("Company") having its principal office located at 477 Martinsville Road, Liberty Corner, New Jersey 07938, do hereby nominate, constitute, and appoint:

*Breanna Boatright, Elizabeth Colodi, John Hopkins, John J. Weber, Joseph H. Weber, Katherine Gordon, Marissa Robinson, Renee Ramsey, Sara Walliser, Stephanie Agapoff, Mindy Whiehouse, Jennifer Lakmann*

its true and lawful Attorney(s)-in-fact to make, execute, attest, seal and deliver for and on its behalf, as surety, and as its act and deed, where required, any and all bonds and undertakings in the nature thereof, for the penal sum of no one of which is in any event to exceed UNLIMITED, reserving for itself the full power of substitution and revocation.

Such bonds and undertakings, when duly executed by the aforesaid Attorney(s)-in-fact shall be binding upon the Company as fully and to the same extent as if such bonds and undertakings were signed by the President and Secretary of the Company and sealed with its corporate seal.


This Power of Attorney is granted and is signed by facsimile under and by the authority of the following Resolutions adopted by the Board of Directors of Company ("Board") on the 28th day of July 2016:

*RESOLVED, that the President, any Executive Vice President, and any Senior Vice President and Anthony Romano are hereby appointed by the Board as authorized to make, execute, seal and deliver for and on behalf of the Company, any and all bonds, undertakings, contracts or obligations in surety or co-surety with others and that the Secretary or any Assistant Secretary of the Company be and that each of them hereby is authorized to attest to the execution of any such bonds, undertakings, contracts or obligations in surety or co-surety and attach thereto the corporate seal of the Company.*

*RESOLVED, FURTHER, that the President, any Executive Vice President, and any Senior Vice President and Anthony Romano are hereby authorized to execute powers of attorney qualifying the attorney named in the given power of attorney to execute, on behalf of the Company, bonds and undertakings in surety or co-surety with others, and that the Secretary or any Assistant Secretary of the Company be, and that each of them is hereby authorized to attest the execution of any such power of attorney, and to attach thereto the corporate seal of the Company.*

*RESOLVED, FURTHER, that the signature of such officers named in the preceding resolutions and the corporate seal of the Company may be affixed to such powers of attorney or to any certificate relating thereto by facsimile, and any such power of attorney or certificate bearing such facsimile signatures or facsimile seal shall be thereafter valid and binding upon the Company with respect to any bond, undertaking, contract or obligation in surety or co-surety with others to which it is attached.*

IN WITNESS WHEREOF, Everest Reinsurance Company has caused their corporate seals to be affixed hereto, and these presents to be signed by their duly authorized officers this 28th day of July 2016.



Everest Reinsurance Company

*Nicole Chase*

Attest: Nicole Chase, Assistant Secretary

*Anthony Romano*

By: Anthony Romano, Vice President

On this 28th day of July 2016, before me personally came Anthony Romano, known to me, who, being duly sworn, did execute the above instrument; that he knows the seal of said Company; that the seal affixed to the aforesaid instrument is such corporate seal and was affixed thereto; and that he executed said instrument by like order.

LINDA ROBINS  
Notary Public, State of New York  
No 01R06239736  
Qualified in Queens County  
Term Expires April 25, 2023

*Linda Robins*

Linda Robins, Notary Public

IN WITNESS WHEREOF, I have hereunto set my hand and affixed the seal of said Company, at the Liberty Corner, this 11th day of December, 2019.



Nº 6296

STATE OF CALIFORNIA  
DEPARTMENT OF INSURANCE  
SAN FRANCISCO

Amended

Certificate of Authority


THIS IS TO CERTIFY, That, pursuant to the Insurance Code of the State of California,

Everest Reinsurance Company

of Wilmington, Delaware, organized under the laws of Delaware, subject to its Articles of Incorporation or other fundamental organizational documents, is hereby authorized to transact within this State, subject to all provisions of this Certificate, the following classes of insurance: Fire, Marine, Surety, Disability, Plate Glass, Liability, Workers' Compensation, Common Carrier Liability, Boiler and Machinery, Burglary, Credit, Sprinkler, Team and Vehicle, Automobile, Aircraft, and Miscellaneous as such classes are now or may hereafter be defined in the Insurance Laws of the State of California.

THIS CERTIFICATE is expressly conditioned upon the holder hereof now and hereafter being in full compliance with all, and not in violation of any, of the applicable laws and lawful requirements made under authority of the laws of the State of California as long as such laws or requirements are in effect and applicable, and as such laws and requirements now are, or may hereafter be changed or amended.

IN WITNESS WHEREOF, effective as of the 10th day of April, 19 96, I have hereunto set my hand and caused my official seal to be affixed this 10th day of April, 19 96.



By

Chuck Duackebusch  
Insurance Commissioner  
Victoria S. Sidhu  
Deputy

Qualification with the Secretary of State must be accomplished as required by the California Corporations Code promptly after issuance of this Certificate of Authority. Failure to do so will be a violation of Ins. Code Sec. 701 and will be grounds for revoking this Certificate of Authority pursuant to the covenants made in the application therefor and the conditions contained herein.



## ATTACHMENTS

**ATTACHMENT A**  
**SCOPE OF WORK**

## SCOPE OF WORK

1. **SCOPE OF WORK:** Slurry Seal Group 2021 involves furnishing all labor, materials, equipment, services, and construction related to slurry seal work on existing paved roadways in various areas throughout the City of San Diego. The work includes; placement of rubber polymer modified slurry (RPMS), crack sealing, removal of humps & pavement irregularities, asphalt mill and pave, and dig outs, pavement base repairs, milling and disposal of pavement fabric, replacing traffic signal detection loops and stub outs, adjusting existing City manhole frames and covers to grade, raising appurtenances to grade (water, sewer), raising survey monuments to grade, reconstructing survey monument boxes, street and sidewalk sweeping, removal and replacement of existing thermoplastic striping and markings/legends, traffic control drawings & permits, weed abatement, storm drain inlet protection, installation of inlet markers, sediment control, and possible night and weekend work. All work would occur within the public right-of-way (paved streets) or previously disturbed non-sensitive areas only, and outside of the City's Multiple Habitat Planning Area (MHPA). No sensitive vegetation would be impacted or removed. Storm Water Best Management Practices (BMPs) for erosion control preventing discharge, as well as Traffic Control Plan (TCP) would be implemented throughout construction.
  - 1.1. The Work shall be performed in accordance with:
    - 1.1.1. The Notice Inviting Bids and **Appendix I – List of Proposed Work**, inclusive.
2. **LOCATION OF WORK:** The location of the Work is as follows:

See **Appendix E** – Overall Location Map and **Appendix F** – Location Maps.
3. **CONTRACT TIME:** The Contract Time for completion of the Work shall be **110 Working Days**.

**ATTACHMENT B**

**RESERVED**

**ATTACHMENT C**  
**RESERVED**

**ATTACHMENT D**  
**PREVAILING WAGE**

## PREVAILING WAGE

1. **PREVAILING WAGE RATES:** Pursuant to San Diego Municipal Code section 22.3019, construction, alteration, demolition, repair and maintenance work performed under this Contract is subject to State prevailing wage laws. For construction work performed under this Contract cumulatively exceeding \$25,000 and for alteration, demolition, repair and maintenance work performed under this Contract cumulatively exceeding \$15,000, the Contractor and its subcontractors shall comply with State prevailing wage laws including, but not limited to, the requirements listed below.
  - 1.1. **Compliance with Prevailing Wage Requirements.** Pursuant to sections 1720 through 1861 of the California Labor Code, the Contractor and its subcontractors shall ensure that all workers who perform work under this Contract are paid not less than the prevailing rate of per diem wages as determined by the Director of the California Department of Industrial Relations (DIR). This includes work performed during the design and preconstruction phases of construction including, but not limited to, inspection and land surveying work.
    - 1.1.1. Copies of such prevailing rate of per diem wages are on file at the City and are available for inspection to any interested party on request. Copies of the prevailing rate of per diem wages also may be found at <http://www.dir.ca.gov/OPRL/DPreWageDetermination.htm>. Contractor and its subcontractors shall post a copy of the prevailing rate of per diem wages determination at each job site and shall make them available to any interested party upon request.
    - 1.1.2. The wage rates determined by the DIR refer to expiration dates. If the published wage rate does not refer to a predetermined wage rate to be paid after the expiration date, then the published rate of wage shall be in effect for the life of this Contract. If the published wage rate refers to a predetermined wage rate to become effective upon expiration of the published wage rate and the predetermined wage rate is on file with the DIR, such predetermined wage rate shall become effective on the date following the expiration date and shall apply to this Contract in the same manner as if it had been published in said publication. If the predetermined wage rate refers to one or more additional expiration dates with additional predetermined wage rates, which expiration dates occur during the life of this Contract, each successive predetermined wage rate shall apply to this Contract on the date following the expiration date of the previous wage rate. If the last of such predetermined wage rates expires during the life of this Contract, such wage rate shall apply to the balance of the Contract.
  - 1.2. **Penalties for Violations.** Contractor and its subcontractors shall comply with California Labor Code section 1775 in the event a worker is paid less than the prevailing wage rate for the work or craft in which the worker is employed. This shall be in addition to any other applicable penalties allowed under Labor Code sections 1720 – 1861.

- 1.3. Payroll Records.** Contractor and its subcontractors shall comply with California Labor Code section 1776, which generally requires keeping accurate payroll records, verifying and certifying payroll records, and making them available for inspection. Contractor shall require its subcontractors to also comply with section 1776. Contractor and its subcontractors shall submit weekly certified payroll records online via the City's web-based Labor Compliance Program. Contractor is responsible for ensuring its subcontractors submit certified payroll records to the City.
- 1.3.1.** Contractor and their subcontractors shall also furnish records specified in Labor Code section 1776 directly to the Labor Commissioner in the manner required by Labor Code section 1771.4.
- 1.4. Apprentices.** Contractor and its subcontractors shall comply with California Labor Code sections 1777.5, 1777.6 and 1777.7 concerning the employment and wages of apprentices. Contractor is held responsible for the compliance of their subcontractors with sections 1777.5, 1777.6 and 1777.7.
- 1.5. Working Hours.** Contractor and their subcontractors shall comply with California Labor Code sections 1810 through 1815, including but not limited to: (i) restrict working hours on public works contracts to eight hours a day and forty hours a week, unless all hours worked in excess of 8 hours per day are compensated at not less than 1½ times the basic rate of pay; and (ii) specify penalties to be imposed on contractors and subcontractors of \$25 per worker per day for each day the worker works more than 8 hours per day and 40 hours per week in violation of California Labor Code sections 1810 through 1815.
- 1.6. Required Provisions for Subcontracts.** Contractor shall include at a minimum a copy of the following provisions in any contract they enter into with a subcontractor: California Labor Code sections 1771, 1771.1, 1775, 1776, 1777.5, 1810, 1813, 1815, 1860 and 1861.
- 1.7. Labor Code Section 1861 Certification.** Contractor in accordance with California Labor Code section 3700 is required to secure the payment of compensation of its employees and by signing this Contract, Contractor certifies that "I am aware of the provisions of Section 3700 of the California Labor Code which require every employer to be insured against liability for workers' compensation or to undertake self-insurance in accordance with the provisions of that code, and I will comply with such provisions before commencing the performance of the work of this Contract."
- 1.8. Labor Compliance Program.** The City has its own Labor Compliance Program authorized in August 2011 by the DIR. The City will withhold contract payments when payroll records are delinquent or deemed inadequate by the City or other governmental entity, or it has been established after an investigation by the City or other governmental entity that underpayment(s) have occurred. For questions or assistance, please contact the City of San Diego's Prevailing Wage Unit at 858-627-3200.



- 1.9. Contractor and Subcontractor Registration Requirements.** This project is subject to compliance monitoring and enforcement by the DIR. A contractor or subcontractor shall not be qualified to bid on, be listed in a bid or proposal, subject to the requirements of section 4104 of the Public Contract Code, or engage in the performance of any contract for public work, unless currently registered and qualified to perform public work pursuant to Labor Code section 1725.5. It is not a violation of this section for an unregistered contractor to submit a bid that is authorized by Section 7029.1 of the Business and Professions code or by Section 10164 or 20103.5 of the Public Contract Code, provided the contractor is registered to perform public work pursuant to Section 1725.5 at the time the contract is awarded.
- 1.9.1.** A Contractor's inadvertent error in listing a subcontractor who is not registered pursuant to Labor Code section 1725.5 in response to a solicitation shall not be grounds for filing a bid protest or grounds for considering the bid non-responsive provided that any of the following apply: (1) the subcontractor is registered prior to bid opening; (2) within twenty-four hours after the bid opening, the subcontractor is registered and has paid the penalty registration fee specified in Labor Code section 1725.5; or (3) the subcontractor is replaced by another registered subcontractor pursuant to Public Contract Code section 4107.
- 1.9.2.** By submitting a bid or proposal to the City, Contractor is certifying that he or she has verified that all subcontractors used on this public work project are registered with the DIR in compliance with Labor Code sections 1771.1 and 1725.5, and Contractor shall provide proof of registration for themselves and all listed subcontractors to the City at the time of bid or proposal due date or upon request.
- 1.10. Stop Order.** For Contractor or its subcontractors engaging in the performance of any public work contract without having been registered in violation of Labor Code sections 1725.5 or 1771.1, the Labor Commissioner shall issue and serve a stop order prohibiting the use of the unregistered contractors or unregistered subcontractor(s) on ALL public works until the unregistered contractor or unregistered subcontractor(s) is registered. Failure to observe a stop order is a misdemeanor.
- 1.11. List of all Subcontractors.** The Contractor shall provide the list of subcontractors (regardless of tier), along with their DIR registration numbers, utilized on this Contract prior to any work being performed; and the Contractor shall provide a complete list of all subcontractors with each invoice. Additionally, Contractor shall provide the City with a complete list of all subcontractors (regardless of tier) utilized on this contract within ten working days of the completion of the contract, along with their DIR registration numbers. The City shall withhold final payment to Construction Management Professional until at least thirty (30) days after this information is provided to the City.

**1.12. Exemptions for Small Projects.** There are limited exemptions for installation, alteration, demolition, or repair work done on projects of \$25,000 or less. The Contractor shall still comply with Labor Code sections 1720 et. seq. The only recognized exemptions are listed below:

**1.12.1.** Registration. The Contractor will not be required to register with the DIR for small projects. (Labor Code section 1771.1).

**1.12.2.** Certified Payroll Records. The records required in Labor Code section 1776 shall be required to be kept and submitted to the City of San Diego, but will not be required to be submitted online with the DIR directly. The Contractor will need to keep those records for at least three years following the completion of the Contract. (Labor Code section 1771.4).

**1.12.3.** List of all Subcontractors. The Contractor shall not be required to hire only registered subcontractors and is exempt from submitting the list of all subcontractors that is required in section 1.11 above. (Labor code section 1773.3).

**ATTACHMENT E**

**SUPPLEMENTARY SPECIAL PROVISIONS**

## SUPPLEMENTARY SPECIAL PROVISIONS

The following Supplementary Special Provisions (SSP) modifies the following documents:

1. The **2018 Edition** of the Standard Specifications for Public Works Construction (The "GREENBOOK").
2. The **2018 Edition** of the City of San Diego Standard Specifications for Public Works Construction (The "WHITEBOOK"), including the following:
  - a) General Provisions (A) for all Construction Contracts.

---

### SECTION 1 – GENERAL, TERMS, DEFINITIONS, ABBREVIATIONS, UNITS OF MEASURE, AND SYMBOLS

**1-2 TERMS AND DEFINITIONS.** To the "WHITEBOOK", items 43, 56, 69, and 102, DELETE in its entirety and SUBSTITUTE with the following:

43. **Field Order** - A Field Order is a written agreement by the Engineer to compensate you for Work items in accordance with 2-8, "EXTRA WORK" or 2-9, "CHANGED CONDITIONS". A Field Order does not change the Contract Price, Contract Time, or the scope intent of the Contract.
56. **Notice of Completion (NOC)** - A document recorded with the County of San Diego to signify that the Contract Work has been completed and accepted by the City.
69. **Punchlist** - A list of items of Work or corrections generated after a Walk-through that is conducted when you consider that the Work and Services are complete, and as verified by the Owner. The Punchlist may be completed in phases if defined in the Contract.
102. **Walk-through** - The procedure the City uses to evaluate the status of the Project or the phase of the Project and to generate a Punchlist prior to Acceptance.

To the "WHITEBOOK", item 54, "Normal Working Hours", ADD the following:

The **Normal Working Hours** are **7:30 AM** to **3:30 PM**.

To the "WHITEBOOK", ADD the following:

108. **Substantial Completion** – When all Contract Work is deemed complete by the Contractor in writing, and as verified by the Owner. Substantial Completion may be completed in phases if defined in the Contract.
109. **Acceptance of Work** – When all of the Contract work is deemed officially complete, including all Punchlist items, by the Owner.

110. **Occupancy** – When the Owner deems a building is ready for use, the Owner will issue a certificate of Occupancy in writing.

## **SECTION 2 - SCOPE OF THE WORK**

### **2-7 CHANGES INITIATED BY THE AGENCY.**

**2-7.1 General.** To the “WHITEBOOK”, DELETE in its entirety and SUBSTITUTE with the following:

1. The Engineer may substitute specific sites for asphalt overlay or slurry seal due to utility or construction conflicts or urgent community needs. The Engineer will adjust the location list provided in the Contract Documents as needed.
2. The location list provided by the City in the Contract Documents will be adjusted by the City as needed to match the Bid quantities at no additional cost to the City.
3. The Bid quantities are for estimating purposes only and will vary due to continued deterioration of the streets, such as streets quantified as having no tons of AC required, may in fact need AC repair (see 301-1.6).

## **SECTION 3 – CONTROL OF THE WORK**

**3-2 SELF-PERFORMANCE.** To the “GREENBOOK”, DELETE in its entirety and SUBSTITUTE with the following:

1. You shall perform, with your own organization, Contract Work amounting to at least **50%** of the base Bid and **50%** of any alternates.

**3-8.7 Contractor’s Quality Control Plan (QCP).** To the “WHITEBOOK”, ADD the following:

7. The establishment and implementation of a Quality Control Plan (QCP), as defined in the standard specifications, shall be required for this Contract. See example in **Appendix H - Sample Contractor’s Daily Quality Control Plan Inspection Report.**

**3-8.7.1 QCP Submittal.** To the “WHITEBOOK”, item 2, DELETE in its entirety and SUBSTITUTE with the following:

2. The QCP shall be organized to address, at a minimum, the following items:
  - a) Quality Control Administrator
  - b) Surface preparation and paving schedule
  - c) Inspection and documentation requirements (Daily Quality Control Inspection Report)
  - d) Material quality control testing plan
  - e) Documentation of quality control activities
  - f) Procedures for corrective action when quality control and/or acceptance criteria are not met

- g) If paving Work will be in areas prone to shade, provide curing time of product

**3-8.7.4 Documentation.** To the "WHITEBOOK", item 3, section "a", subsection "viii", DELETE in its entirety and SUBSTITUTE with the following:

viii. Documentation that the following have been verified to be in compliance:

- Proper storage of materials and equipment.
- Proper operation of all equipment.
- Adherence to plans and technical specifications.
- Review of quality control tests.
- Safety inspection.
- Mixing properties of products against the approved submittal limits.

**3-11.2 Project Identification Signs.** To the "WHITEBOOK" item 1, ADD the following:

1. This Project is funded by State Gas Tax Revenue (SB1).

**3-12.1 General.** To the "WHITEBOOK", ADD the following:

2. You shall provide a PM-10 certified self-loading motorized street sweeper equipped with a functional water spray system for this project.
3. You shall sweep all paved areas within the Work site and all paved haul routes as specified below:
  - a) Prior to any slurry seal application.
  - b) As directed by the Engineer.

If these requirements would require you to sweep on a Holiday or Weekend, then you shall sweep the next available Working Day prior to that Holiday or Weekend.

**3-13.1 Completion.** To the "GREENBOOK", DELETE in its entirety and SUBSTITUTE with the following:

1. You shall submit a written assertion that the Work has been completed and is ready for Owner Acceptance. If, in the Engineer's judgment, the Work has been completed in accordance with the Contract Documents, the Engineer will set forth in writing the date the Work was completed. This will be the date that you are relieved from responsibility to protect and maintain the Work and to which liquidated damages will be computed.

**3-13.1.1 Requirements Before Requesting a Walk-through.** To the "WHITEBOOK", DELETE in its entirety and SUBSTITUTE with the following:

**3-13.1.1 Requirements Before Requesting Substantial Completion.**

1. The following items are required prior to requesting a Substantial Completion:

- a) Remove temporary facilities from the Site.
- b) Thoroughly cleaning the Site and removing all mark outs and construction staking.
- c) Provide completed and signed Red-lines in accordance with 3-7.3 "Redlines and Record Documents".
- d) Provide all material and equipment maintenance and operation instructions and/or manuals.
- e) Provide all tools which are permanent parts of the equipment installed in the Project.
- f) Provide and properly identify all keys for construction and all keys for permanent Work.
- g) Provide all final Special Inspection reports required by the applicable building Code.
- h) Provide all items specified to be supplied as extra stock. Wrap, seal, or place in a container all items as necessary to allow for storage by the City for future use. Verify the specified quantities.
- i) Ensure that all specified EOCP and certified wage rate documentations covering the Contract Time have been submitted.
- j) Provide the spare parts for the proposed irrigation system as specified in the Special Provisions.
- k) If the Work includes sewer and storm drain installations, the inspection shall include televising in accordance with 306-18, "VIDEO INSPECTION".
- l) If the Work includes a Plant Establishment Period, Work in accordance with 801-6, "MAINTENANCE AND PLANT ESTABLISHMENT" shall be completed prior to requesting Substantial Completion, unless approved otherwise by the Owner.
- m) Notify the Engineer to arrange a final inspection of permanent BMPs installed.

**3-13.1.2 Walk-through and Punchlist Procedure.** To the "WHITEBOOK", DELETE in its entirety and SUBSTITUTE with the following:

1. You shall notify the Engineer 15 Working Days in advance of date of anticipated Substantial Completion to allow time for Engineer to schedule a Walk-through. After you complete the requirements in 3-13.1.1, "Requirements Before Requesting Substantial Completion" and when you consider that the Work is Substantially Complete, you will notify the Engineer in writing that the Project is Substantially Complete. The Engineer will review your request and determine if the Project is ready for a Walk-through, by verifying whether you have completed all items as required by 3-13.1.1, "Requirements Before Requesting Substantial Completion". Within 7 Working Days, the City will either

reject your request of a Walk-through in writing or schedule a Walk-through inspection. The Engineer shall facilitate the Walk-through.

2. The following documents shall be provided at the time of your Walk-through request: As-Built markup, Plans, specifications, technical data such as submittals and equipment manuals, draft final payment, warranties, material certifications, bonds, guarantees, maintenance service agreements, and maintenance and operating manuals.
3. Written warranties, except manufacturer's standard printed warranties, shall be on a letterhead addressed to you. Warranties shall be submitted in the format described in this section, modified as approved by the City, to suit the conditions pertaining to the warranty. Lack of submitting these items will delay start of Walk-through.
4. The Engineer will provide you with the Punchlist within 15 Working Days after the date of the Walk-through. The City shall not provide a preliminary Punchlist.
5. If the Engineer finds that the Project is not Substantially Complete as defined herein, the Engineer will terminate the Walk-through and notify you in writing.
6. If, at any time during the Engineer's evaluation of the corrective Work required by the Punchlist, the Engineer discovers that additional corrective Work is required, the Engineer may include that corrective Work in the Punchlist.
7. You shall remain solely responsible for the Project Site until the Project is completely operational, all Punchlist items have been corrected, and all operation and maintenance manuals have been accepted by the City.
8. The Engineer shall meet with you until all Punchlist items are corrected. You shall complete the Punchlist within 30 Working Days, and Working Days will continue to be counted until Acceptance of the Project.

**3-13.2 Acceptance.** To the "WHITEBOOK", DELETE in its entirety and SUBSTITUTE with the following:

1. You shall provide the completed, signed, and stamped DS-563 to the Engineer prior to Acceptance.
2. You shall deliver the final As-builts and final billing prior to Acceptance.
3. You shall assemble and deliver to the Engineer a Final Summary Report and Affidavit of Disposal prior to Acceptance.
4. Acceptance shall occur after all of the requirements contained in the Contract Documents have been fulfilled. If, in the Engineer's judgment, you have fully performed the Contract, the Engineer will recommend to the City Engineer that your performance of the Contract be accepted. You shall receive notification of Acceptance in writing from the Owner and counting of working days shall cease and Warranty begins.
5. Retention can be released 35 Calendar Days after NOC. Submit your request for retention to the Resident Engineer and they will mail to you a "Release of



Claims" form which shall be completed and returned before the retention will be released.

**3-13.3 Warranty.** To the "WHITEBOOK", DELETE in its entirety and SUBSTITUTE with the following:

1. You shall warranty and repair all defective materials and workmanship for a period of 1 year. This call back warranty period shall start on the date the Work was accepted by the City unless the City has Beneficial Use or takes Occupancy of the project earlier (excluding water, sewer, and storm drain projects).
2. You shall warranty the Work free from all latent defects for 10 years and patent defects for a period of 4 years.
3. The warranty period for specific items covered under manufacturers' or suppliers' warranties shall commence on the date they are placed into service at the direction of the Engineer in writing.
4. All express warranties from Subcontractors, manufacturers', or Suppliers', of any tier, for the materials furnished and Work performed shall be assigned, in writing, to the City, and shall be delivered to the Engineer prior to the Acceptance of your performance of the Contract.
5. Replace or repair defective materials and workmanship in a manner satisfactory to the Engineer after notice to do so from the Engineer and within the time specified in the notice. If you fail to make such replacements or repairs within the time specified in the notice, the City may perform the replacement or repairs at your expense. If you fail to reimburse the City for the actual costs, your Surety shall be liable for the cost
6. Items that shall be warranted free from defective workmanship and materials for a period longer than 1 year are as follows:

<b>Specified Item</b>	<b>Minimum Warranty Period</b>
Detectable Warning Tile Construction	3 Years of Manufacturer's Warranty
All Work Under SECTION 500 - PIPELINE REHABILITATION	3 Years
Fiber Optic Interconnect Cables	2 Years
Luminaires*	10 Years of Manufacturer's Warranty
LED Signal Modules	3 Years of Manufacturer's Warranty
Field Devices Associated with 700-6.3, "Adaptive Control Note"	See 700-6.3.9, "Warranty"

\* Provide documentation verifying that the induction luminaire models being offered for the Project are covered by the 10 year warranty.

7. You shall provide the City and property owner a copy of the manufacturer's warranty for private sewer pumps, including the alarm panel and all other accessories.
  - a) You shall involve the manufacturer in the installation and startup as needed to secure any extended warranty required.
  - b) Nothing in here is intended to limit any manufacturer's warranty which provides the City with greater warranty rights than set forth in this section or the Contract Documents.
  - c) The warranty shall include all components. The form of the warranty shall be approved by the Engineer in accordance with 3-13.3.2, "Warranty Format Requirements".
8. If, during the warranty period, any item of the Work is found to be Defective Work, you shall correct it promptly after receipt of written notice from the City to do so. The warranty period shall be extended with respect to portions of the Work corrected as part of the warranty requirements.

#### **SECTION 4 - CONTROL OF MATERIALS**

**ADD:**

**4-3.6 Preapproved Materials.** To the "WHITEBOOK", ADD the following:

3. You shall submit in writing a list of all products to be incorporated in the Work that are on the AML.

**4-6 TRADE NAMES.** To the "WHITEBOOK", ADD the following:

11. You shall submit your list of proposed substitutions for an "equal" item **no later than 5 Working Days after the determination of the Apparent Low Bidder** and on the City's Product Submittal Form available at:

<http://www.sandiego.gov/publicworks/edocref/index.shtml>

#### **SECTION 5 - LEGAL RELATIONS AND RESPONSIBILITIES**

**5-4 INSURANCE.** To the "GREENBOOK", DELETE in its entirety and SUBSTITUTE with the following:

**5-4 INSURANCE.**

1. The insurance provisions herein shall not be construed to limit your indemnity obligations contained in the Contract.

**5-4.1 Policies and Procedures.**

1. You shall procure the insurance described below, at its sole cost and expense, to provide coverage against claims for loss including injuries to persons or damage to property, which may arise out of or in connection with the

performance of the Work by you, your agents, representatives, officers, employees or Subcontractors.

2. Insurance coverage for property damage resulting from your operations is on a replacement cost valuation. The market value will not be accepted.
3. You shall maintain this insurance for the duration of this Contract and at all times thereafter when you are correcting, removing, or replacing Work in accordance with this Contract. Your liabilities under the Contract, e.g., your indemnity obligations, is not deemed limited to the insurance coverage required by this Contract.
4. The payment for insurance shall be included in the Contract Price as bid by you. Except as specifically agreed to by the City in writing, you are not entitled to any additional payment. Do not begin any Work under this Contract until you have provided and the City has approved all required insurance.
5. Policies of insurance shall provide that the City is entitled to 30 Days (10 Days for cancellation due to non-payment of premium) prior written notice of cancellation or non-renewal of the policy. Maintenance of specified insurance coverage is a material element of the Contract. Your failure to maintain or renew coverage or to provide evidence of renewal during the term of the Contract may be treated by the City as a material breach of the Contract.

**5-4.2 Types of Insurance.**

**5-4.2.1 Commercial General Liability Insurance.**

1. Commercial General Liability Insurance shall be written on the current version of the ISO Occurrence form CG 00 01 07 98 or an equivalent form providing coverage at least as broad.
2. The policy shall cover liability arising from premises and operations, XCU (explosions, underground, and collapse), independent contractors, products/completed operations, personal injury and advertising injury, bodily injury, property damage, and liability assumed under an insured's contract (including the tort liability of another assumed in a business contract).
3. There shall be no endorsement or modification limiting the scope of coverage for either "insured vs. insured" claims or contractual liability. You shall maintain the same or equivalent insurance for at least 10 years following completion of the Work.
4. All costs of defense shall be outside the policy limits. Policy coverage shall be in liability limits of not less than the following:

<u>General Annual Aggregate Limit</u>	<u>Limits of Liability</u>
Other than Products/Completed Operations	\$2,000,000
Products/Completed Operations Aggregate Limit	\$2,000,000
Personal Injury Limit	\$1,000,000
Each Occurrence	\$1,000,000

**5-4.2.2 Commercial Automobile Liability Insurance.**

1. You shall provide a policy or policies of Commercial Automobile Liability Insurance written on the current version of the ISO form CA 00 01 12 90 or later version or equivalent form providing coverage at least as broad in the amount of \$1,000,000 combined single limit per accident, covering bodily injury and property damage for owned, non-owned, and hired automobiles (“Any Auto”).
2. All costs of defense shall be outside the limits of the policy.

**5-4.3 Rating Requirements.** Except for the State Compensation Insurance Fund, all insurance required by this Contract as described herein shall be carried only by responsible insurance companies with a rating of, or equivalent to, at least “A-, VI” by A.M. Best Company, that are authorized by the California Insurance Commissioner to do business in the State, and that have been approved by the City.

**5-4.3.1 Non-Admitted Carriers.** The City will accept insurance provided by non-admitted, “surplus lines” carriers only if the carrier is authorized to do business in the State and is included on the List of Approved Surplus Lines Insurers (LASLI list).

All policies of insurance carried by non-admitted carriers shall be subject to all of the requirements for policies of insurance provided by admitted carriers described herein.

**5-4.4 Evidence of Insurance.** Furnish to the City documents e.g., certificates of insurance and endorsements evidencing the insurance required herein, and furnish renewal documentation prior to expiration of this insurance. Each required document shall be signed by the insurer or a person authorized by the insurer to bind coverage on its behalf. We reserve the right to require complete, certified copies of all insurance policies required herein.

**5-4.5 Policy Endorsements.**

**5-4.5.1 Commercial General Liability Insurance.**

**5-4.5.1.1 Additional Insured.**

1. You shall provide at your expense policy endorsement written on the current version of the ISO Occurrence form CG 20 10 11 85 or an equivalent form providing coverage at least as broad.
2. To the fullest extent allowed by law e.g., California Insurance Code §11580.04, the policy shall be endorsed to include the City and its respective elected officials, officers, employees, agents, and representatives as additional insured.
3. The additional insured coverage for projects for which the Engineer’s Estimate is \$1,000,000 or more shall include liability arising out of:
  - a) Ongoing operations performed by you or on your behalf,
  - b) your products,

- c) your Work, e.g., your completed operations performed by you or on your behalf, or
  - d) premises owned, leased, controlled, or used by you.
4. The additional insured coverage for projects for which the Engineer's Estimate is less than \$1,000,000 shall include liability arising out of:
- a) Ongoing operations performed by you or on your behalf,
  - b) your products, or
  - c) premises owned, leased, controlled, or used by you.

**5-4.5.1.2 Primary and Non-Contributory Coverage.** The policy shall be endorsed to provide that the coverage with respect to operations, including the completed operations, if appropriate, of the Named Insured is primary to any insurance or self-insurance of the City and its elected officials, officers, employees, agents and representatives. Further, it shall provide that any insurance maintained by the City and its elected officials, officers, employees, agents and representatives shall be in excess of your insurance and shall not contribute to it.

**5-4.5.1.3 Project General Aggregate Limit.** The policy or policies shall be endorsed to provide a Designated Construction Project General Aggregate Limit that will apply only to the Work. Only claims payments which arise from the Work shall reduce the Designated Construction Project General Aggregate Limit. The Designated Construction Project General Aggregate Limit shall be in addition to the aggregate limit provided for the products-completed operations hazard.

**5-4.5.2 Commercial Automobile Liability Insurance.**

**5-4.5.2.1 Additional Insured.** Unless the policy or policies of Commercial Auto Liability Insurance are written on an ISO form CA 00 01 12 90 or a later version of this form or equivalent form providing coverage at least as broad, the policy shall be endorsed to include the City and its respective elected officials, officers, employees, agents, and representatives as additional insured, with respect to liability arising out of automobiles owned, leased, hired or borrowed by you or on your behalf. This endorsement is limited to the obligations permitted by California Insurance Code §11580.04.

**5-4.6 Deductibles and Self-Insured Retentions.** You shall pay for all deductibles and self-insured retentions. You shall disclose deductibles and self-insured retentions to the City at the time the evidence of insurance is provided.

**5-4.7 Reservation of Rights.** The City reserves the right, from time to time, to review your insurance coverage, limits, deductibles and self-insured retentions to determine if they are acceptable to the City. The City will reimburse you, without overhead, profit, or any other markup, for the cost of additional premium for any coverage requested by the Engineer but not required by this Contract.

**5-4.8 Notice of Changes to Insurance.** You shall notify the City 30 Days prior to any material change to the policies of insurance provided under this Contract.

**5-4.9 Excess Insurance.** Policies providing excess coverage shall follow the form of the primary policy or policies e.g., all endorsements.

**5-4.11 Workers' Compensation Insurance and Employers Liability Insurance.**

1. In accordance with the provisions of §3700 of the California Labor Code, you shall provide at your expense Workers' Compensation Insurance and Employers Liability Insurance to protect you against all claims under applicable state workers compensation laws. The City, its elected officials, and employees will not be responsible for any claims in law or equity occasioned by your failure to comply with the requirements of this section.

2. Limits for this insurance shall be not less than the following:

<u>Workers' Compensation</u>	<u>Statutory Employers Liability</u>
Bodily Injury by Accident	\$1,000,000 each accident
Bodily Injury by Disease	\$1,000,000 each employee
Bodily Injury by Disease	\$1,000,000 policy limit

3. By signing and returning the Contract you certify that you are aware of the provisions of §3700 of the Labor Code which requires every employer to be insured against liability for worker's compensation or to undertake self-insurance in accordance with the provisions of that code and you shall comply with such provisions before commencing the Work as required by §1861 of the California Labor Code.

**5-4.11.1. Waiver of Subrogation.** The policy or policies shall be endorsed to provide that the insurer will waive all rights of subrogation against the City and its respective elected officials, officers, employees, agents, and representatives for losses paid under the terms of the policy or policies and which arise from Work performed by the Named Insured for the City.

**5-10.2.1 Public Notice by Contractor.** To the "WHITEBOOK", item 3, DELETE in its entirety and SUBSTITUTE with the following:

1. Furnish and distribute public notices in the form of door hangers using the City's format to all occupants and/or property owners along streets:
  - a. Where Work is to be performed at least Working 5 Working Days before starting construction or survey activities or impacting the community as approved by the Resident Engineer.
  - b. Within 5 Working Days of the completion of your construction activities where Work was performed, you shall distribute public notices in the form of door hangers, which outlines the anticipated dates of Asphalt Resurfacing or Slurry Seal.
  - c. 72 hours in advance of the scheduled resurfacing as approved by the Engineer.

To the "WHITEBOOK", ADD the following:

9. Door hangers shall include the funding source if project is funded in part by State Gas Tax Revenue (SB1). **See Appendix J - Sample of Public Notice (SB1 FUNDED ONLY).**

**5-15.1 General.** To the "WHITEBOOK", item 10, DELETE in its entirety and SUBSTITUTE with the following:

10. You shall ensure that construction staff have the required Hazardous Waste Operations and Emergency Response (HAZWOPER) certification for construction activities that have encountered flammable liquids or other hazardous substances. Construction staff shall include: City Engineers, City Laboratory Technicians, and City staff that perform onsite inspections.
  - a) If your Work encounters flammable liquids or other hazardous substances, you shall be responsible for scheduling training for all construction staff to attend and for submitting verification to the Engineer that construction staff have the required HAZWOPER certification prior to continuing that Work in that area. You shall maintain the HAZWOPER certifications annually until the construction activities triggering the requirement is complete, as approved by the Resident Engineer.

## **SECTION 6 – PROSECUTION AND PROGRESS OF THE WORK**

**6-1.1 Construction Schedule.** To the "WHITEBOOK", item 1, subsection "s", DELETE in its entirety and SUBSTITUTE with the following:

- s) Submit an updated Cash Flow forecast with every pay request (for each Project ID or WBS number provided in the Contract) showing periodic and cumulative construction billing amounts for the duration of the Contract Time. If there has been any Extra Work since the last update, include only the approved amounts.
  - i. Refer to the Sample City Invoice materials in **Appendix D – Sample City Invoice with Cash Flow Forecast** and use the format shown.
  - ii. See also the "Cash Flow Forecast Example" at the location below:  
<https://www.sandiego.gov/publicworks/edocref>

**6-1.3 Work Outside Normal Working Hours.** To the "WHITEBOOK", ADD the following:

4. The following locations may require night work:

**Carmel Valley Rd, and other locations as directed by the Engineer.**

**6-1.3.1 Payment.** To the "WHITEBOOK", ADD the following:

2. The payment for any work outside normal working hours, including weekend work and night work, shall be done at no additional cost to the City.

**6-1.5.2 Excusable Non-Compensable Delays.** To the "WHITEBOOK", DELETE in its entirety and SUBSTITUTE with the following:

**6-1.5.2 Excusable Non-Compensable and Concurrent Delays.**

1. The City shall only issue an extension of time for Excusable Delays that meet the requirements of 6-4.2, "Extensions of Time" for the following circumstances:
  - a) Delays resulting from Force Majeure.
  - b) Delays caused by weather.
  - c) Delays caused by changes to County, State, or Federal law.
2. When a non-excusable delay is concurrent with an Excusable Delay, you shall not be entitled to an extension of Contract Time for the period the non-excusable delay is concurrent with the Excusable Delay.
3. When an Excusable Non-Compensable Delay is concurrent with an Excusable Compensable Delay, you shall be entitled to an extension of Contract Time, but shall not be entitled to compensation for the period the Excusable Non-Compensable Delay is concurrent with the Excusable Compensable Delay.

**6-2.1 Moratoriums.** To the "WHITEBOOK", ADD the following:

3. Do not Work in the areas where there is currently a moratorium issued by the City. The areas subject to moratorium are listed below:
  - a) Summer Moratorium from Memorial Day to Labor Day (inclusive).

**6-4.2 Extensions of Time.** To the "WHITEBOOK", DELETE in its entirety and SUBSTITUTE with the following:

1. The Contract Time shall not be modified except by Change Order.
2. You shall notify the City in writing within **1 Working Day** after the occurrence and discovery of an event that impacts the Project Schedule.
  - a) If you believe this event requires a Change Order, you shall submit a written Change Order request with a report to the City that explains the request for Change Order within **5 Working Days**.

The Change Order request must include supporting data, a general description of the discovery, the basis for extension, and the estimated length of extension. The City may grant an extension of time, in writing, for the Change Order request if you require more time to gather and analyze data.



3. The Engineer shall not grant an extension of Contract Time in accordance with 6-1.5, "Excusable Delays" unless you demonstrate, through an analysis of the critical path, the following:
  - a) The event causing the delay impacted the activities along the Project's critical path.
  - b) The increases in the time to perform all or part of the Project beyond the Contract Time arose from unforeseeable causes beyond your control and without your fault or negligence and that all project float has been used.
4. Any modifications to the Contract Time will be incorporated into the weekly document that the Engineer issues that stipulates the Contract Time. If you do not agree with this document, submit to the Engineer for review a written protest supporting your objections to the document within **30 Calendar Days** after receipt of the statement. Your failure to file a timely protest shall constitute your acceptance of the Engineer's weekly document.
  - a) Your protest will be considered a claim for time extension and shall be subject to 2-10.1, "Claims".

**ADD:**

**6-6.1.1 Environmental Document.**

1. The City of San Diego has prepared a **Notice of Exemption for Slurry Seal Group 2021**, as referenced in the Contract Appendix. You shall comply with all requirements of the **Notice of Exemption** as set forth in **Appendix A**.
2. Compliance with the City's environmental document shall be included in the Contract Price, unless separate bid items have been provided.

**6-6.4 Written Notice and Report.** To the "WHITEBOOK", DELETE in its entirety and SUBSTITUTE with the following:

1. Your failure to notify the Resident Engineer within **1 Working Day** OR provide a Change Order request within **5 Working Days** after the event, in accordance with 6-4.2, "Extensions of Time", will be considered grounds for refusal by the City to consider such request if your failure to notify prejudices the City in responding to the event.

**SECTION 7 – MEASUREMENT AND PAYMENT**

**7-3.5.1 General.** To the "WHITEBOOK", DELETE in its entirety and SUBSTITUTE with the following:

1. Unit Bid prices shall not be subject to adjustment regardless of quantity used or if none are used for the following Bid items:
  - a) "Class 2 Aggregate Base"
  - b) "Asphalt Concrete with Pavement Fabric Material"
  - c) "Raise Appurtenance to Grade (Water, Sewer)"

- d) "Adjust Existing Manhole Frame and Cover to Grade"
- e) "Adjust Existing Survey Monument to Grade"
- f) "Reconstruct Survey Monument Box"
- g) "Crack Seal"
- h) "Removal of Humps, Lumps, and Pavement Irregularities"
- i) "Traffic Detector Loop Replacement or Conduit Stub Installed"

**7-3.8 Eliminated Items.** To the "GREENBOOK," DELETE in its entirety and SUBSTITUTE with the following:

1. Should any Bid Items, except Bid Items listed in item 2 of this section, be eliminated in its entirety, payment will be made to the Contractor for its actual costs incurred in connection with the eliminated item prior to notification in writing from the Engineer so stating its elimination.
2. If eliminated in their entirety, no payment will be made for actual costs incurred in connection with the following eliminated items:
  - a) "Class 2 Aggregate Base"
  - b) "Asphalt Concrete with Pavement Fabric Material"
  - c) "Raise Appurtenance to Grade (Water, Sewer)"
  - d) "Adjust Existing Manhole Frame and Cover to Grade"
  - e) "Adjust Existing Survey Monument to Grade"
  - f) "Reconstruct Survey Monument Box"
  - g) "Crack Seal"
  - h) "Removal of Humps, Lumps, and Pavement Irregularities"
  - i) "Traffic Detector Loop Replacement or Conduit Stub Installed"
3. If material conforming to the Plans and Specifications is ordered for use in the eliminated items prior to the date of notification of elimination by the Engineer, and if the order for that material cannot be canceled, payment will be made to you for the actual cost of the material. In this case, the material shall become the property of the City and payment will be made to you for actual costs for any further handling. If the material is returnable, the material shall be returned and payment will be made to you for actual cost of charges made by the supplier for handling and returning the material.

**7-3.9**

**Field Orders.** To the "WHITEBOOK", DELETE in its entirety and SUBSTITUTE with the following:

1. If the cumulative total of Field Order items of Work does not exceed the "Field Orders" Bid Item, the City shall pay those Field Orders as shown below:

**TABLE 7-3.9**  
**FIELD ORDER LIMITS**

<b>Contract Price</b>	<b>Maximum Field Order Work Amount</b>
Less than \$100,001	\$2,500
\$100,001 to \$1,000,000	\$5,000
\$1,000,001 to \$5,000,000	\$10,000
\$5,000,001 to \$15,000,000	\$20,000
\$15,000,001 to \$30,000,000	\$40,000
Greater than \$30,000,000	\$50,000

2. Field Order items of Work for contracts greater than \$15,000,000 will require additional approvals from the City prior to its approval by the Resident Engineer.
3. The City will issue a Field Order only after the City's acceptance of the cost of the field order amount.
4. Field Orders shall not be used to add scope or to include extensions of time related to changes in work.
5. If in the event there is a change related to the critical path on the project which necessitates an extension of time and the change amount is within the Field Order limits shown on Table 7-3.9, then a Field Order can be issued to compensate you for the approved costs. Any extensions of time associated with the change shall be included in a subsequent Change Order and no additional compensation shall be granted as part of the change order for the extension of time.
6. The unused portions of Field Orders Bid item shall revert to the City upon Acceptance.

**7-3.11**

**Compensation Adjustments for Price Index Fluctuations.** To the "WHITEBOOK" ADD the following:

5. This Contract is subject to the provisions of The "WHITEBOOK" for Compensation Adjustments for Price Index Fluctuations for paving asphalt.

**SECTION 203 – BITUMINOUS MATERIALS**

**203-6.3.1 General.** To the "WHITEBOOK", item 1, DELETE in its entirety and SUBSTITUTE with the following:

1. You shall submit for approval, mix designs for III-C2-PG 64-10 (1/2") and III-B3-PG 64-10 (3/4") asphalt concrete. Asphalt concrete mix designs shall be submitted to the City Materials Testing Laboratory for approval.

To the "WHITEBOOK", ADD the following:

3. Asphalt concrete for Job Mix Formula (JMF) and Mix Designs shall be Type III and shall not exceed 15% RAP.

### **SECTION 301 – SUBGRADE PREPARATION, TREATER MATERIALS, AND REPLACEMENT OF BASE MATERIALS**

**301-1.6 Preparatory Repair Work.** To the "WHITEBOOK", DELETE in its entirety and SUBSTITUTE with the following:

1. Prior to the application of slurry, the Contractor shall complete all necessary preparation and repair work to the road segment e.g., tree trimming, weed abatement, weed spraying, crack sealing, asphalt repair, removal of humps and pavement irregularities, raising appurtenances and survey monuments, reconstructing survey monument boxes, adjusting manhole frames & covers, removal of raised pavement markers, removal of pavement markings, and any other work and as specified in the Special Provisions and Contract Documents.
2. Most areas of damaged asphalt requiring Asphalt Pavement Repair have been marked out in the field as "MP" or "DO" (mill & pave or dig-out). Mill & paves shall have a minimum depth of 2", and dig-outs, also called base repairs, shall have a minimum depth of 10".
3. The minimum repair area shall be 4 feet by 4 feet regardless of mark out.
4. You shall repair marked out areas of distressed asphalt concrete pavement by milling, grinding, or saw cutting to remove damaged areas of pavement in accordance with 404-1, to expose firm and unyielding pavement, base or native. Unyielding pavement will have no visible cracks and unyielding base or native will be properly compacted, as determined by the Engineer. If cracks are visible, then pavement is not unyielding and shall require additional depth be removed. The Contractor shall prepare subgrade as needed and install a maximum of 5" compacted asphalt concrete pavement over compacted base material to be level with adjacent roadway surface.
5. Edges of milled areas shall be cut cleanly.
6. Material removed, regardless of removal method, shall be disposed of at a legal site.
7. If, in order to achieve the minimum specified depth, the base material is exposed, then the existing base material, as well as additional base material

shall be compacted to 95% relative compaction to a depth 5" below the finished grade (dig-out).

8. Compaction tests shall be made to ensure compliance with the specifications. The Engineer will determine when and where the test will occur. The City will pay for the soils testing required by the Engineer, which meets the required compaction. The Contractor shall reimburse the City for the cost of retesting failing compaction tests. If additional base material is required, the Contractor shall use Class II Aggregate Base in accordance with 200-2.2 and 200-2.9, "Crushed Aggregate Base" and "Class 2 Aggregate Base" respectively. The base material shall be prepared conforming to 301-1, "Subgrade Preparation."
9. Recycled base material shall conform to Crushed Miscellaneous Base Material in accordance with 200-2.4, "Crushed Miscellaneous Aggregate Base."
10. Prior to replacing asphalt, the area shall be cleaned by removing all loose and damaged material, moisture, dirt, and other foreign matter and shall be tack coated in accordance with 302-5.4 "Tack Coat."
11. When milling and/or grinding asphalt pavement and the Contractor encounters solid, level unyielding PCC trench caps or appurtenance collars before reaching a minimum depth of 2", then the Contractor shall place enough asphalt concrete pavement to bring the surface to be level with the adjacent roadway.
12. The Contractor shall install new asphalt within the repair area or for patches in accordance with 302-5, "ASPHALT CONCRETE PAVEMENT." Asphalt concrete shall be III-B3-PG 64-10 (3/4") and III-C2-PG 64-10 (1/2") in compliance with 203-6, "ASPHALT CONCRETE."
13. Base repairs shall not exceed 15% RAP in content.
14. No preparatory asphalt work shall be done when the atmospheric temperature is below 50 °F or during unsuitable weather.
15. Following the asphalt placement, the Contractor shall roll the entire area of new asphalt in both directions at least twice. The finished patch shall be level and smooth in compliance with 302-5.6.2 "Density and Smoothness." After placement and compaction of the asphalt repair, the Contractor shall seal all finished edges with a 4" wide continuous band of SS-1H.

**301-1.6.1 Asphalt Patching.** To the "WHITEBOOK", items 1, 2, and 5, DELETE in their entirety and SUBSTITUTE with the following:

1. Miscellaneous asphalt patching shall consist of patching potholes and gutter-line erosion, and skin patching other low spots in the pavement that are deeper than ¼" per 302-5.6.2 "Density and Smoothness." These areas are generally smaller and more isolated than those areas in need of mill and pave.

2. The areas requiring patching have not been identified in the Contract Documents, nor in the field. The Contractor and/or Engineer shall identify areas that may require patching prior to slurry work to ensure the smoothness and quality of the finished product.
5. You shall remove distressed asphalt pavement either by saw cutting or milling to expose firm and unyielding pavement, prepare subgrade (as needed), and install compacted asphalt concrete pavement over prepared subgrade per 301-1, "Subgrade Preparation".

**301-1.6.1 Asphalt Patching.** To the "WHITEBOOK", item 4, DELETE in its entirety.

**301-1.7 Payment.** To the "WHITEBOOK", DELETE in its entirety and SUBSTITUTE with the following:

1. The payment for the preparatory works shall be included in the Contract Unit Bid Item for which preparation works are performed, unless it is specified as a separate Bid Item.
2. The areas and quantities shown on the road segments and in the appendices are given only for the Contractor's aid in planning the Work and preparing Bids. The Engineer will designate the limits to be removed and prepared and these designated areas shall be considered to take precedent over the areas shown in an Appendix to the Contract Documents. The quantities shown in the appendices are based on a street assessment survey and may vary. No payment shall be made for areas of over excavation as determined by the Engineer.
3. At the end of each day the Contractor shall submit to the Engineer an itemized list of the asphalt pavement and base repair work completed. The list shall include the location of the work, the exact square footage of the repair, tons of asphalt placed, and tons of base material placed.
4. Asphalt pavement repair, including both mill & paves and base repair dig-outs, shall be paid at the Contract unit price per ton for "Asphalt Pavement Repair". No Payment shall be made for areas of over excavation as determined by the Engineer.
5. The payment for preparatory repair asphalt works shall be paid at the Contract Unit Price for "Asphalt Pavement Repair" and "Class 2 Aggregate Base", per 301-2.4 "Measurement and Payment", for each ton placed and includes milling, grinding, hauling, disposal or saw cutting of existing pavement, tree trimming, tack coating, compaction, and all other necessary work related to asphalt pavement installation.

No additional payment shall be made for milling, grinding, or saw cutting concrete, pavement fabric, rubberized material, steel reinforcement, or any other material.

Miscellaneous asphalt patching and tack coat shall be included in the unit price for Bid Item "Asphalt Pavement Repair" and no additional payment shall be made therefore regardless of number and location of patches.

**SECTION 302 – ROADWAY SURFACING**

**302-4.5 Scheduling, Public Convenience and Traffic Control.** To the “GREENBOOK”, paragraphs (1) and (2), DELETE in its entirety and SUBSTITUTE with the following:

1. In addition to the requirements of Part 6, you shall comply with the following:
  - a) At least 5 Working Days prior to commencing the Work, you shall submit your proposed Schedule to the Engineer for approval.
  - b) Based upon the approved schedule, you shall notify residents and businesses of the Work and post temporary “No Parking” signs 72 hours in advance.
  - c) Requests for changes in the approved Schedule shall be submitted to the Engineer for approval at least 3 Working Days before the street is scheduled to be sealed.

**302-4.12.2 Application.** To the “WHITEBOOK”, item 1, ADD the following:

- c) RPMS shall only be placed when ambient temperature is 50° F or higher.

To the “WHITEBOOK”, item 2, subsection “b”, ADD the following:

- iii. Where multiple layers of RPMS are specified, the first layer, regardless of Type, shall be placed a minimum of 1’ from concrete gutters.

**302-4.12.4 Measurement and Payment.** To the “WHITEBOOK”, item 2, DELETE in its entirety and SUBSTITUTE with the following:

2. The payment for RPMS shall be the total square footage used on the project calculated using the method described and shall be paid under the following Bid items:

<b>BID DESCRIPTION</b>	<b>UNIT</b>
Rubber Polymer Modified Slurry (RPMS) Type I (Select Streets)	SF
Rubber Polymer Modified Slurry (RPMS) Type II	SF
Rubber Polymer Modified Slurry (RPMS) Type I Over Type II	SF
Rubber Polymer Modified Slurry (RPMS) Type II Over Type III	SF
Rubber Polymer Modified Slurry (RPMS) Type I (Bike Lane)	SF

The Bid items for RPMS shall include full compensation for the specified surface preparation not included in other Bid items and shall include the Work necessary to construct the RPMS as specified on the Plans. Sweeping, removals, and furnishing the aggregate required for the mix design shall also be included in this Bid item. The removal, replacement, and installation for thermoplastic striping, traffic striping,

markers, markings and devices shall be paid under the separate Bid Item for "Remove, Replace & Install Traffic Striping, Markers, Markings & Devices".

**302-15.5**      **Payment.** To the "WHITEBOOK", DELETE in its entirety and SUBSTITUTE with the following:

Crack seal installed will be paid at the Contract unit price per linear foot for "Crack Seal".

## **SECTION 314 – TRAFFIC STRIPING, CURB AND PAVEMENT MARKINGS, AND PAVEMENT MARKERS**

**314-1**            **GENERAL.** To the "GREENBOOK", ADD the following:

All crosswalks required for this contract shall be in conformance with Standard Drawing SDM-116 for Continental Crosswalks.

The Contractor shall install all traffic striping, pavement markings, pavement markers and devices within 15 working days after the last coat of slurry has been applied in accordance with current standards regardless of the existing conditions and installation will include the proposed striping modifications as identified in the Contract Document. All striping modifications shall be coordinated by the Engineer.

**314-2.3**        **Payment.** To the "GREENBOOK", DELETE in its entirety and SUBSTITUTE with the following:

See 314-5.7.

**314-3.3**        **Payment.** To the "GREENBOOK", DELETE in its entirety and SUBSTITUTE with the following:

See 314-5.7.

**314-4.3.7**     **Payment.** To the "GREENBOOK", DELETE in its entirety and SUBSTITUTE with the following:

See 314-5.7

**314-4.4.6**     **Payment.** To the "WHITEBOOK", DELETE in its entirety and SUBSTITUTE with the following:

See 314-5.7

**314-5.7**        **Payment.** To the "GREENBOOK", DELETE in its entirety and SUBSTITUTE with the following:

All work, materials, labor, costs, and time associated with removing traffic striping, pavement markings and thermoplastics, removal of pavement markers and devices, installing painted traffic striping and markings, installing thermoplastics, installing continental crosswalks, replacement and installation of new pavement markers and devices shall be included in the lump sum bid item for "Remove, Replace & Install Traffic Striping, Markers, Markings, & Devices" regardless of amount installed.



Payment for delineators and other traffic control facilities and devices not included in other bid items shall be included in the Contract lump sum price for "Remove, Replace & Install Traffic Striping, Markers, Markings, & Devices" regardless of amount installed.

## SECTION 402 - UTILITIES

**402-2 PROTECTION.** To the "WHITEBOOK", item 2, ADD the following:

- g) Refer to **Appendix K - Advanced Metering Infrastructure (AMI) Device Protection** for more information on the protection of AMI devices.

**402-6 COOPERATION.** To the "GREENBOOK", ADD the following:

1. Notify SDG&E at least **10 Working Days** prior to excavating within 10 feet of SDG&E Underground High Voltage Transmission Power Lines (69 KV and higher).

## SECTION 403 – MANHOLE, SURVEY MONUMENT, AND GATE VALVE FRAMES AND COVERS ADJUSTMENT AND RECONSTRUCTION

**403-3 MANHOLES AND GATE VALVES IN ASPHALT CONCRETE PAVEMENT.** To the "WHITEBOOK", DELETE Item 1, and SUBSTITUTE with the following:

1. Manhole, Sewer, and Water covers shall be raised to be level with the surrounding pavement surface when such appurtenances are a minimum of one inch (1") below the surface. Engineer to approve location prior to raising.

Appurtenances extending more than one inch (1") above the road surface shall be marked out as a mill & pave and asphalt ramped to smooth transition.

Utility structures projecting less than 2 inches (50 mm) above the subgrade may be paved over and later adjusted to grade.

**403-4 SURVEY MONUMENTS.** To the "WHITEBOOK", DELETE in its entirety and SUBSTITUTE with the following:

1. The casing and cover for survey monuments shall be adjusted to the new grade using riser rings, when such appurtenances are 1.5" to 3.75" below the surface, in accordance with Standard Drawing M-10B, "Street Survey Monument Overlay Adjustment" and Standard Drawing M-10C, "Street Survey Monument Notes".
2. The Survey Monument Precast Concrete Pipe Box must be reconstructed in accordance with Standard Drawing M-10B for survey monuments that are greater than 0.5" and less than 1.5" below the surface.
3. The Survey Monument Precast Concrete Pipe Box must be reconstructed in accordance with Standard Drawings M-10A and Standard Drawings M-10B for survey monuments that are greater than 3.75" below the surface.

**403-5 MEASUREMENT AND PAYMENT.** To the "WHITEBOOK", DELETE in its entirety and SUBSTITUTE with the following:

1. The payment for Raising Appurtenances to Grade, including valve covers, all casings, extensions, concrete collars, and any other material, shall be made at the Bid unit "Raise Appurtenance to Grade (Water, Sewer)" for each appurtenance raised.
2. The payment for adjusting existing survey monument casing, frame, ring, covers, extensions, grout, brick support, sand base and any other material to grade shall be included in the Contract Bid Unit Price for "Adjust Existing Survey Monument to Grade" for each survey monument raised.
3. The payment for reconstructing the Survey Monument Precast Concrete Pipe Box, monument casing, frame, ring, covers, extensions, grout, brick support, sand base, and any other material required to reconstruct the survey monument precast concrete pipe box shall be included in the Contract Bid Unit Price for "Reconstruct Survey Monument Box" for each the Survey Monument Precast Concrete Pipe Box reconstructed.
4. The payment for raising manholes to grade, including casings, rings, extensions, concrete collars, and any other materials, shall be made at the Bid unit price for "Adjust Existing Manhole Frame and Cover to Grade" for each manhole adjusted.

#### **SECTION 404 – COLD MILLING**

**404-1 GENERAL.** To the "WHITEBOOK", ADD the following:

7. Edges of milled areas shall be cut cleanly. The outside edges of the milled pavement may have a radius transition on the sides parallel to the cutting drum.
8. The presence of roots, pavement fabric, concrete, rubberized material or steel reinforcement within the depth to be cold milled have not been noted, marked out in the field, or quantified.
9. All milling shall be performed in such a manner as to improve drainage, eliminate ponding, and re-establish gravity flow across intersections.
10. Material removed, regardless of removal method, shall be disposed of at a legal site.

**404-6 COLD MILLING OF COMPOSITE PAVEMENTS.** To the "WHITEBOOK", DELETE in its entirety and SUBSTITUTE with the following:

1. The areas and depths of composite pavement to be cold milled, sawn, or cut have not been identified in the field nor the Contract Documents.

**404-6.1 Cold Milling of Asphalt Concrete with Pavement Fabric Material.** To the "WHITEBOOK", DELETE in its entirety and SUBSTITUTE with the following:

1. The area of pavement containing pavement fabric has not been measured out in the field, quantified, or identified in the Contract Documents.
2. Any pavement fabric encountered within the depth to be cold milled shall be disposed of at an approved facility within the jurisdiction of work.

**404-9 TRAFFIC SIGNAL LOOP DETECTORS.** To the "WHITEBOOK", ADD the following:

6. All damaged traffic detector loops and/or other detection systems located within or adjacent to the limits of work shall be replaced after resurfacing and striping. "Q" loops may be required at bike lanes. "E Modified" loops are required at stop bars. You shall install as many loops as necessary to meet current standards.

Loops may be installed in asphalt, concrete or any other material that may be encountered during the installation.

**404-12 PAYMENT.** To the "WHITEBOOK", item 1 and item 4, DELETE in their entirety and SUBSTITUTE with the following:

1. The payment for installation of traffic detector loops and conduits shall be included in the bid item "Traffic Detector Loop Replacement or Conduit Stub Installed" for each loop or conduit installed. No additional payment shall be made for loop, detector, or conduit type.

No additional payment shall be made for milling, grinding, or saw cutting concrete, asphalt pavement fabric, and any other material that may be encountered during the installation.

4. The payment for cold milling of the existing pavement shall be included in the contract bid unit price for which the milling is required ("Asphalt Pavement Repair", "Class 2 Aggregate Base"), including hauling and disposal of milled material.

No additional payment shall be made for root pruning, milling, grinding, hauling, disposal or saw cutting concrete, and any other material that may be encountered during the installation.

No additional payment shall be made for the milling and grinding of pavement fabric.

**404-12**      **PAYMENT.** To the “WHITEBOOK”, ADD the following:

5.      The payment for the hauling and disposal of asphalt pavement and fabric shall be included in the bid item “Asphalt Concrete with Pavement Fabric Material” per ton.

Payment for milling, grinding, or saw cutting asphalt pavement fabric shall be included in the contract bid unit price for which the milling is required (“Asphalt Pavement Repair”, “Class 2 Aggregate Base”).

### **SECTION 601- TEMPORARY TRAFFIC CONTROL FOR CONSTRUCTION AND MAINTENANCE WORK ZONES**

**601-2.1.4**      **Traffic Control for Resurfacing and Slurry Sealing.** To the “WHITEBOOK”, item 3, subsection “d”, DELETE in its entirety and SUBSTITUTE with the following:

- d)      Place “NO PARKING - TOW-AWAY ZONE” signs 72 hours in advance of the scheduled slurry sealing. Reschedule street block segments which are not completed by the last posted Working Day. If a Work delay of 48 hours or more occurs from the originally scheduled Work date, remove the “NO PARKING - TOW-AWAY ZONE” signs for a minimum of 24 hours, then reset and re-post for the appropriate Work date.

**601-3.5.1**      **General.** To the “WHITEBOOK”, item 3, DELETE in its entirety and SUBSTITUTE with the following:

3.      Temporary “No Parking” and “No Stopping” signs shall be installed 72 hours before enforcement. Temporary “No Parking” and “No Stopping” signs shall be installed and removed as specified in the Special Provisions. Signs shall indicate specific days, dates, and times of restrictions. If violations occur, call Police Dispatch 619-531-2000 to enforce the Tow-Away notice.

**601-3.6**      **Channelizing Devices.** To the “WHITEBOOK”, item 4, Barricades, ADD the following:

- h)      You shall place “OPEN TRENCH” signs (C27(CA)) on Type 3 Barricade within the construction Work zone, ahead of any Work areas with open trenches that are greater than 3 inches in depth, in accordance with California MUTCD SECTION 6F.103 (CA). The barricades shall be placed in a continuous manner and shall prevent pedestrian, vehicular, and biker access to the open trench area.

### **SECTION 700 - MATERIALS**

**700-5.1**      **Vehicle Detectors.** To the “WHITEBOOK”, item 1, DELETE in its entirety and SUBSTITUTE with the following:

1.      Loop wire shall be Type 2. Loop detector lead-in cable shall be Type “B”. Slots shall be filled with elastomeric sealant, epoxy sealant, or hot-melt rubberized asphalt sealant, except asphaltic emulsion loop sealant and cold tar loop sealant are acceptable if the pavement surface will receive an asphaltic concrete overlay.

## **SECTION 1001 – CONSTRUCTION BEST MANAGEMENT PRACTICES (BMPs)**

- 1001-1 GENERAL.** To the “WHITEBOOK”, ADD the following:
7. Based on a preliminary assessment by the City, this Contract is subject to **WPCP**.
- 1001-1.11 Post-construction Requirements.** To the “WHITEBOOK”, ADD the following:
6. You shall comply with the following post-construction requirement:  
  
Storm Drain Inlet Markers.
- 1001-4.2 Payment.** To the “WHITEBOOK”, ADD the following:
4. All work, materials, labor, costs, and time associated with installing inlet markers shall be paid at the unit bid price “Post-construction Requirements – Inlet Markers” for each marker installed.
-

**SUPPLEMENTARY SPECIAL PROVISIONS**  
**APPENDICES**

**APPENDIX A**  
**NOTICE OF EXEMPTION**

## NOTICE OF EXEMPTION

(Check one or both)

TO:  RECORDER/COUNTY CLERK  
P.O. BOX 1750, MS A-33  
1600 PACIFIC HWY, ROOM 260  
SAN DIEGO, CA 92101-2422

FROM: CITY OF SAN DIEGO  
PLANNING DEPARTMENT  
9485 AERO DRIVE, MS 413  
SAN DIEGO, CA 92123

OFFICE OF PLANNING AND RESEARCH  
1400 TENTH STREET, ROOM 121  
SACRAMENTO, CA 95814

PROJECT NO.: N/A

PROJECT TITLE: Slurry Seal Group 2021

PROJECT LOCATION - SPECIFIC: Carmel Mountain Ranch, Carmel Valley, Clairemont Mesa, Kearny Mesa, La Jolla, Linda Vista, Mira Mesa, Navajo, Rancho Bernardo, Rancho Encantada, Rancho Peñasquitos, Sabre Springs, Serra Mesa, Tierrasanta, Torrey Pines, and University. Within Council Districts 1, 5, 6, and 7.

See Attachment A, "Location List," for specific locations.

PROJECT LOCATION - CITY/COUNTY: San Diego/San Diego

DESCRIPTION OF PROJECT: The project involves furnishing all labor, materials, equipment, services, and construction related to slurry seal work on existing paved roadways in various areas throughout the City of San Diego. Additional work includes: placement of rubber polymer modified slurry (RPMS); crack sealing; removal of humps and pavement irregularities; asphalt mill and pave; and dig outs; pavement base repairs; replacing traffic signal detection loops and stub outs; adjusting existing City manhole frames and covers to grade; raising survey monuments; street and sidewalk sweeping; removal and replacement of existing thermoplastic striping and markings/legends; traffic control drawings and permits; storm drain inlet protection; installation of inlet markers; sediment control; and possible night and weekend work. All work would occur within the public right-of-way (paved streets) or previously disturbed non-sensitive areas only, and outside of the City's Multiple Habitat Planning Area (MHPA). No sensitive vegetation would be impacted or removed. Storm Water Best Management Practices (BMPs) for erosion control preventing discharge, as well as Traffic Control Plan (TCP) would be implemented throughout construction.

NAME OF PUBLIC AGENCY APPROVING PROJECT: City of San Diego

NAME OF PERSON OR AGENCY CARRYING OUT PROJECT: City of San Diego, Transportation & Storm Water Department - Street Division; Contact: Su Cheong, Junior Engineer - Civil; 2781 Caminito Chollas, San Diego, CA 92105; (619) 527-7638 / [SCheong@sandiego.gov](mailto:SCheong@sandiego.gov).

EXEMPT STATUS: (CHECK ONE)

- MINISTERIAL (\_\_\_\_\_)
- DECLARED EMERGENCY [SEC. 15269 (A)]
- EMERGENCY PROJECT [SEC. 15269 (B) AND (C)]
- CATEGORICAL EXEMPTION: SECTION 15301(C) (EXISTING FACILITIES)
- OTHER:



REASONS WHY PROJECT IS EXEMPT: The City of San Diego conducted an environmental review and determined the project is exempt from CEQA pursuant to State CEQA Guidelines Section 15301(c) (Existing Facilities) which consists of the operation, repair, maintenance, permitting, leasing, licensing, or minor alteration of existing public or private structures, facilities, mechanical equipment, or topographical features, involving negligible or no expansion of existing or former use including existing highways and streets, sidewalks, gutters, bicycle and pedestrian trails, and similar facilities (this includes road grading for the purpose of public safety), and other alterations such as the addition of bicycle facilities, including but not limited to bicycle parking, bicycle-share facilities and bicycle lanes, transit improvements such as bus lanes, pedestrian crossings, street trees, and other similar alterations that do not create additional automobile lanes. The exceptions to the exemptions listed in CEQA Guidelines Section 15300.2 would not apply in that cumulative impacts were identified, no significant effects on the environment were identified, the project is not adjacent to a scenic highway, and no historical resources would be affected by the action.

As to the exceptions for hazardous materials, there are locations on GeoTracker and EnviroStor within 1,000 feet of the public right-of-way. While these locations are listed, the proposed project would not involve ground disturbance which would expose potential hazardous materials, and as such would not preclude the use of a CEQA exemption pursuant to Section 65962.5 of the Government Code.

CONTACT PERSON: Elena Pascual, Associate Planner

TELEPHONE: (619) 533-5928

IF FILED BY APPLICANT:

1. ATTACH CERTIFIED DOCUMENT OF EXEMPTION FINDING.
2. HAS A NOTICE OF EXEMPTION BEEN FILED BY THE PUBLIC AGENCY APPROVING THE PROJECT?  
(X) YES ( ) NO



REBECCA MALONE, SENIOR PLANNER  
PLANNING DEPARTMENT

AUGUST 19, 2019  
DATE

CHECK ONE:

- (X) SIGNED BY LEAD AGENCY  
( ) SIGNED BY APPLICANT

DATE RECEIVED FOR FILING:

Segment ID	Street Name	Cross Street 1	Cross Street 2	Council District	Thomas Bros Map Page	Community Planning Area	Functional Classification
SS-005759	Cam Del Norte	City Boundary	World Trade Dr	5	1170-B7	Carmel Mountain Ranch	Collector
SS-005758	Cam Del Norte	World Trade Dr	Carmel Mtn Rd	5	1170-B7	Carmel Mountain Ranch	Collector
SS-006411	Carmel Mtn Rd	Rancho Carmel Dr	Cam Del Norte	5	1170-A7	Carmel Mountain Ranch	Collector
SS-006468	Carmel Ridge Rd	Eastbourne Rd	Highland Ranch Rd	5	1190-B1	Carmel Mountain Ranch	Collector
SS-006469	Carmel Ridge Rd	Boulton Av	Brewster Ct	5	1190-A2	Carmel Mountain Ranch	Collector
SS-006471	Carmel Ridge Rd	Ted Williams Py	Stoney Gate Pl	5	1190-A2	Carmel Mountain Ranch	Collector
SS-006470	Carmel Ridge Rd	Stoney Gate Pl	Boulton Av	5	1190-A2	Carmel Mountain Ranch	Collector
SS-006472	Carmel Ridge Rd	Brewster Ct	Eastbourne Rd	5	1190-A2	Carmel Mountain Ranch	Collector
SS-006467	Carmel Ridge Rd	Highland Ranch Rd	North Church Ln	5	1190-B1	Carmel Mountain Ranch	Collector
SS-008373	Cte Napoli	Via Corsini	End	5	1190-B2	Carmel Mountain Ranch	Residential
SS-008413	Cte Vicenza	Via Corsini	End	5	1190-B1	Carmel Mountain Ranch	Residential
SS-020050	North Church Ln	Via Milano	Carmel Ridge Rd	5	1190-B1	Carmel Mountain Ranch	Residential
SS-027554	Via Alisal	Via Milano	End	5	1190-B1	Carmel Mountain Ranch	Residential
SS-027555	Via Alisal	Via San Lorenzo	Via Milano	5	1190-B1	Carmel Mountain Ranch	Residential
SS-027665	Via Corsini	Via San Lorenzo	Cte Napoli	5	1190-B2	Carmel Mountain Ranch	Residential
SS-027662	Via Corsini	Begin	Via Milano	5	1190-B1	Carmel Mountain Ranch	Residential
SS-027663	Via Corsini	Via Milano	Cte Vicenza	5	1190-B1	Carmel Mountain Ranch	Residential
SS-027664	Via Corsini	Cte Vicenza	Via San Lorenzo	5	1190-B2	Carmel Mountain Ranch	Residential
SS-027666	Via Corsini	Cte Napoli	End	5	1190-B2	Carmel Mountain Ranch	Residential
SS-027812	Via Milano	Via Alisal	North Church Ln	5	1190-B1	Carmel Mountain Ranch	Residential
SS-027811	Via Milano	North Church Ln	Via Corsini	5	1190-B1	Carmel Mountain Ranch	Residential
SS-027877	Via San Lorenzo	Highland Ranch Rd	Via Alisal	5	1190-B2	Carmel Mountain Ranch	Residential
SS-027876	Via San Lorenzo	Via Alisal	Via Corsini	5	1190-B2	Carmel Mountain Ranch	Residential
SS-003548	Banuelo Cv	Pilon Pt	Santa Nella Pl	1	1188-B7	Carmel Valley	Residential
SS-006345	Carmel Brooks Wy	Carmel Cape	Carmel Pointe	1	1188-A7	Carmel Valley	Residential
SS-006347	Carmel Brooks Wy	Carmel Park Dr	End	1	1188-B7	Carmel Valley	Residential
SS-006346	Carmel Brooks Wy	Carmel Pointe	Carmel Park Dr	1	1188-A7	Carmel Valley	Residential
SS-006350	Carmel Cape	Carmel Brooks Wy	Carmel Springs Wy	1	1188-A7	Carmel Valley	Residential
SS-006391	Carmel Grove Rd	Carmel Creek Rd	Carmel Park Dr	1	1188-A7	Carmel Valley	Major
SS-006461	Carmel Park Dr	Del Mar Meadows	Cypress Del Mar	1	1188-A7	Carmel Valley	Major
SS-006454	Carmel Park Dr	Del Mar Glen	Carmel Grove Rd	1	1188-A7	Carmel Valley	Major
SS-006456	Carmel Park Dr	Montefrio Ct	San Augustine Wy	1	1188-B7	Carmel Valley	Major
SS-006457	Carmel Park Dr	Cypress Del Mar	Del Mar Glen	1	1188-A7	Carmel Valley	Major
SS-006462	Carmel Park Dr	San Leandro Wy	St Agnes Ct	1	1188-B7	Carmel Valley	Major
SS-006450	Carmel Park Dr	San Ardo Cv	Carmel Springs Wy	1	1188-B7	Carmel Valley	Major
SS-006453	Carmel Park Dr	Pilon Pt	Santa Nella Pl	1	1188-B7	Carmel Valley	Major
SS-006460	Carmel Park Dr	San Gregorio Wy	San Leandro Wy	1	1188-B7	Carmel Valley	Major
SS-006451	Carmel Park Dr	Carmel Brooks Wy	San Ardo Cv	1	1188-B7	Carmel Valley	Major
SS-006452	Carmel Park Dr	Carmel Grove Rd	Carmel Brooks Wy	1	1188-B7	Carmel Valley	Major

Segment ID	Street Name	Cross Street 1	Cross Street 2	Council District	Thomas Bros Map Page	Community Planning Area	Functional Classification
SS-006458	Carmel Park Dr	San Augustine Wy	San Martine Wy	1	1188-B7	Carmel Valley	Major
SS-006459	Carmel Park Dr	San Martine Wy	San Gregorio Wy	1	1188-B7	Carmel Valley	Major
SS-006463	Carmel Park Dr	St Agnes Ct	Del Mar Meadows	1	1188-B7	Carmel Valley	Major
SS-006455	Carmel Park Dr	Santa Nella Pl	Montefrio Ct	1	1188-B7	Carmel Valley	Major
SS-006464	Carmel Pointe	Carmel Brooks Wy	End	1	1188-A7	Carmel Valley	Residential
SS-006473	Carmel Springs Wy	Carmel Cape	Carmel Park Dr	1	1188-A7	Carmel Valley	Residential
SS-007945	Cordobes Cv	Begin	Marisco Pt	1	1188-B7	Carmel Valley	Residential
SS-007946	Cordobes Cv	Marisco Pt	End	1	1188-B7	Carmel Valley	Residential
SS-008535	Cypress Del Mar	Begin	Carmel Park Dr	1	1188-A7	Carmel Valley	Residential
SS-008954	Del Mar Glen	Begin	Del Mar Oaks	1	1188-A7	Carmel Valley	Residential
SS-008955	Del Mar Glen	Del Mar Oaks	Carmel Park Dr	1	1188-A7	Carmel Valley	Residential
SS-008982	Del Mar Meadows	Begin	Carmel Park Dr	1	1188-A7	Carmel Valley	Residential
SS-008983	Del Mar Oaks	Begin	Del Mar Glen	1	1188-A7	Carmel Valley	Residential
SS-009106	Derby Bluffs Wy	Begin	Old El Cam Real	1	1188-A4	Carmel Valley	Residential
SS-009107	Derby Downs Ct	Derby Downs Rd	End	1	1188-A4	Carmel Valley	Residential
SS-009108	Derby Downs Rd	Derby Downs Ct	Old El Cam Real	1	1188-A4	Carmel Valley	Residential
SS-009109	Derby Downs Rd	El Cam Real	Derby Downs Ct	1	1188-A4	Carmel Valley	Residential
SS-017553	Marisco Pt	Pilon Pt	Cordobes Cv	1	1188-B7	Carmel Valley	Residential
SS-018699	Modena Pl	Treviso Ct	Trento Pl	1	1188-A3	Carmel Valley	Residential
SS-018700	Modena Pl	Vernazza Ct	Treviso Ct	1	1188-A3	Carmel Valley	Residential
SS-018698	Modena Pl	Begin	Vernazza Ct	1	1188-A3	Carmel Valley	Residential
SS-018860	Montefrio Ct	Begin	Carmel Park Dr	1	1188-B7	Carmel Valley	Residential
SS-020402	Old El Cam Real	Torrey Hill Ln	Derby Downs Rd	1	1188-A4	Carmel Valley	Residential
SS-020403	Old El Cam Real	Derby Bluffs Wy	Torrey Hill Ln	1	1188-A4	Carmel Valley	Residential
SS-020406	Old El Cam Real	Derby Downs Rd	Trento Pl	1	1188-A4	Carmel Valley	Residential
SS-021795	Pilon Pt	Carmel Park Dr	Marisco Pt	1	1188-B7	Carmel Valley	Residential
SS-021797	Pilon Pt	Marisco Pt	Banuelo Cv	1	1188-B7	Carmel Valley	Residential
SS-021796	Pilon Pt	Begin	Carmel Park Dr	1	1188-B7	Carmel Valley	Residential
SS-022255	Portilla Pl	Begin	Worsch Dr	1	1188-B7	Carmel Valley	Residential
SS-023991	San Ardo Cv	Carmel Park Dr	End	1	1188-B7	Carmel Valley	Residential
SS-024103	San Leandro Wy	Begin	Carmel Park Dr	1	1188-B7	Carmel Valley	Residential
SS-024298	Santa Nella Pl	Banuelo Cv	Carmel Park Dr	1	1188-B7	Carmel Valley	Residential
SS-024296	Santa Nella Pl	Carmel Park Dr	Sardina Cv	1	1188-B7	Carmel Valley	Residential
SS-024297	Santa Nella Pl	Sardina Cv	End	1	1188-B7	Carmel Valley	Residential
SS-024299	Santa Nella Pl	Begin	Banuelo Cv	1	1188-B7	Carmel Valley	Residential
SS-024365	Sardina Cv	Begin	Santa Nella Pl	1	1188-B7	Carmel Valley	Residential
SS-025468	St Agnes Ct	Begin	Carmel Park Dr	1	1188-B7	Carmel Valley	Residential
SS-026658	Torrey Hill Ct	Torrey Hill Ln	End	1	1188-A4	Carmel Valley	Residential
SS-026662	Torrey Hill Ln	Torrey Hill Ct	End	1	1188-A4	Carmel Valley	Residential

Segment ID	Street Name	Cross Street 1	Cross Street 2	Council District	Thomas Bros Map Page	Community Planning Area	Functional Classification
SS-026660	Torrey Hill Ln	Old El Cam Real	Via Viejo	1	1188-A4	Carmel Valley	Residential
SS-026661	Torrey Hill Ln	Via Viejo	Torrey Hill Ct	1	1188-A4	Carmel Valley	Residential
SS-026659	Torrey Hill Ln	Begin	Old El Cam Real	1	1188-A4	Carmel Valley	Residential
SS-026803	Trento Pl	Old El Cam Real	Modena Pl	1	1188-A4	Carmel Valley	Residential
SS-026811	Treviso Ct	Begin	Modena Pl	1	1188-A4	Carmel Valley	Residential
SS-027524	Vernazza Ct	Begin	Modena Pl	1	1188-A4	Carmel Valley	Residential
SS-027929	Via Viejo	Torrey Hill Ln	End	1	1188-A4	Carmel Valley	Residential
SS-029094	Worsch Dr	Portilla Pl	Worsch Wy	1	1188-B7	Carmel Valley	Major
SS-029095	Worsch Dr	Carmel Park Dr	Portilla Pl	1	1188-B7	Carmel Valley	Major
SS-029093	Worsch Dr	Worsch Wy	Del Mar Trails Rd	1	1188-B7	Carmel Valley	Major
SS-029096	Worsch Wy	Begin	Worsch Dr	1	1188-B7	Carmel Valley	Residential
SS-002766	Armstrong St	Brentwood St	Ben St	6	1249-A4	Clairemont Mesa	Residential
SS-002764	Armstrong St	Blix St	Beal St	6	1249-A4	Clairemont Mesa	Residential
SS-002765	Armstrong St	Ben St	Blix St	6	1249-A4	Clairemont Mesa	Residential
SS-003390	Bakewell St	Mt Abernathy Av	Charing Pl	6	1248-H2	Clairemont Mesa	Residential
SS-003391	Bakewell St	Charing Pl	End	6	1248-H2	Clairemont Mesa	Residential
SS-003456	Baltic St	Atlas St	Budd St	6	1249-A4	Clairemont Mesa	Prime
SS-003458	Baltic St	Currant St	Linda Vista (Ftg) Rd	6	1249-B4	Clairemont Mesa	Collector
SS-003455	Baltic St	Bevis St	Atlas St	6	1249-A4	Clairemont Mesa	Prime
SS-003459	Baltic St	Linda Vista (Ftg) Rd	Linda Vista Rd	7	1249-B4	Clairemont Mesa	Residential
SS-003457	Baltic St	Budd St	Currant St	6	1249-A4	Clairemont Mesa	Prime
SS-003463	Bamburgh Dr	Charger Bl	Bamburgh Pl	6	1248-J2	Clairemont Mesa	Residential
SS-003464	Bamburgh Dr	Charing St	Charger Bl	6	1248-J2	Clairemont Mesa	Residential
SS-003465	Bamburgh Pl	Boxford Dr	Bamburgh Dr	6	1248-J2	Clairemont Mesa	Residential
SS-004118	Berwick Dr	Arundel Pl	Printwood Wy	6	1248-J2	Clairemont Mesa	Residential
SS-004121	Berwick Dr	Boxford Dr	Arundel Pl	6	1248-J2	Clairemont Mesa	Residential
SS-004120	Berwick Dr	Beadnell Wy	Bettyhill Dr	6	1248-J2	Clairemont Mesa	Residential
SS-004119	Berwick Dr	Bettyhill Dr	Boxford Dr	6	1248-J2	Clairemont Mesa	Residential
SS-004171	Bevis St	Begin	Baltic St	6	1249-A5	Clairemont Mesa	Residential
SS-004170	Bevis St	Baltic St	Beagle St	6	1249-A4	Clairemont Mesa	Residential
SS-005947	Camber Ct	Camber Dr	End	6	1248-H2	Clairemont Mesa	Residential
SS-005949	Camber Dr	Camber Pl	Camber Ct	6	1248-H2	Clairemont Mesa	Residential
SS-005948	Camber Dr	Camber Ct	Mt Abernathy Av	6	1248-H2	Clairemont Mesa	Residential
SS-005950	Camber Dr	Chateau Dr	Camber Pl	6	1248-H2	Clairemont Mesa	Residential
SS-005952	Camber Pl	Camber Dr	End	6	1248-H2	Clairemont Mesa	Residential
SS-006668	Castleton Dr	Castleton Wy	Mt Abernathy Av	6	1248-H2	Clairemont Mesa	Residential
SS-006960	Charing Pl	Charing St	Bakewell St	6	1248-H2	Clairemont Mesa	Residential
SS-006964	Charing St	Cannington Dr	Barnhurst Dr	6	1248-J2	Clairemont Mesa	Residential
SS-006961	Charing St	Charing Pl	Chelford St	6	1248-H2	Clairemont Mesa	Residential

Segment ID	Street Name	Cross Street 1	Cross Street 2	Council District	Thomas Bros Map Page	Community Planning Area	Functional Classification
SS-006962	Charing St	Chelford St	Chateau Dr	6	1248-J2	Clairemont Mesa	Residential
SS-006965	Charing St	Barnhurst Dr	Bamburgh Dr	6	1248-J2	Clairemont Mesa	Residential
SS-006966	Charing St	Bamburgh Dr	End	6	1248-J2	Clairemont Mesa	Residential
SS-007052	Chelford St	Charing St	Camber Dr	6	1248-J2	Clairemont Mesa	Residential
SS-007051	Chelford St	Camber Dr	Clayford St	6	1248-J2	Clairemont Mesa	Residential
SS-012009	Genesee Av	Mt Etna Dr	Derrick Dr	6	1248-G2	Clairemont Mesa	Major
SS-012008	Genesee Av	Derrick Dr	Mt Foraker Av	6	1248-G2	Clairemont Mesa	Major
SS-012007	Genesee Av	Mt Foraker Av	Mt Herbert Av	6	1248-G2	Clairemont Mesa	Major
SS-012028	Genesee Av	Mt Herbert Av	Chateau Dr	6	1248-F2	Clairemont Mesa	Major
SS-012010	Genesee Av	Balboa Av	Mt Etna Dr	6	1248-G3	Clairemont Mesa	Major
SS-021124	Paola Wy	Castleton Dr	Limerick Av	6	1248-H2	Clairemont Mesa	Residential
SS-022398	Printwood Wy	Cannington Dr	Berwick Dr	6	1248-J1	Clairemont Mesa	Residential
SS-028796	Willamette Av	Piute Pl	Quantico Av	6	1248-E2	Clairemont Mesa	Residential
SS-028798	Willamette Av	Quantico Av	Rolfe Rd	6	1248-E2	Clairemont Mesa	Residential
SS-019507	Murphy Canyon Rd	Stonecrest Bl	Aero Dr	7	1249-F4	Kearny Mesa	Residential
SS-025640	Stonecrest Bl	Daley Center Dr	Murphy Canyon Rd	7	1249-F5	Kearny Mesa	Prime
SS-005487	Calle De La Plata	Paseo Dorado	Avnda De La Playa	1	1227-H5	La Jolla	Prime
SS-012264	Glenwick Ln	Dunaway Dr	Glenwick Pl	1	1227-J4	La Jolla	Residential
SS-013933	Hypatia Wy	St Louis Tr	La Jota Wy	1	1227-G6	La Jolla	Residential
SS-013932	Hypatia Wy	La Jota Wy	Roseland Dr	1	1227-G6	La Jolla	Residential
SS-014188	Inverness Dr	Prestwick Dr	Dunaway Dr	1	1227-J4	La Jolla	Residential
SS-015647	La Jota Wy	Hypatia Wy	End	1	1227-G6	La Jolla	Residential
SS-021420	Paseo Dorado	Lowry Tr	Calle De La Plata	1	1227-H5	La Jolla	Residential
SS-021419	Paseo Dorado	Spindrift Dr	Avnda Alamar	1	1227-G5	La Jolla	Residential
SS-021418	Paseo Dorado	Avnda Alamar	Lowry Tr	1	1227-G5	La Jolla	Residential
SS-022364	Prestwick Ct	Begin	Prestwick Dr	1	1227-J4	La Jolla	Residential
SS-022366	Prestwick Dr	Prestwick Ct	Dunaway Dr	1	1227-J4	La Jolla	Prime
SS-022367	Prestwick Dr	Calle Del Oro	Inverness Dr	1	1227-J5	La Jolla	Prime
SS-022365	Prestwick Dr	Inverness Dr	Prestwick Ct	1	1227-J4	La Jolla	Prime
SS-022370	Princess St	Torrey Pines Rd	Spindrift Dr	1	1227-G6	La Jolla	Residential
SS-022369	Princess St	Spindrift Dr	City Boundary	1	1227-G6	La Jolla	Residential
SS-025365	Spindrift Dr	Princess St	St Louis Tr	1	1227-G6	La Jolla	Residential
SS-025364	Spindrift Dr	Roseland Dr	Paseo Dorado	1	1227-G5	La Jolla	Residential
SS-025363	Spindrift Dr	St Louis Tr	Roseland Dr	1	1227-G5	La Jolla	Residential
SS-025485	St Louis Tr	Viking Wy	Spindrift Dr	1	1227-G6	La Jolla	Residential
SS-025486	St Louis Tr	Hypatia Wy	Viking Wy	1	1227-G6	La Jolla	Residential
SS-025487	St Louis Tr	Begin	Hypatia Wy	1	1227-G6	La Jolla	Residential
SS-006271	Cardigan Wy	Tait St	Crandall Dr	7	1269-A1	Linda Vista	Residential
SS-016438	Linbrook Dr	Ulric St	Acari St	7	1269-A2	Linda Vista	Residential

Segment ID	Street Name	Cross Street 1	Cross Street 2	Council District	Thomas Bros Map Page	Community Planning Area	Functional Classification
SS-028562	Westinghouse St	East Westinghouse St	Tait St	7	1268-J1	Linda Vista	Residential
SS-001782	Adcock Ln	Dancy Rd	Gaston Dr	6	1209-A4	Mira Mesa	Residential
SS-001796	Aderman Av	Wallingford Rd	Chinon Cr	6	1208-J4	Mira Mesa	Residential
SS-001797	Aderman Av	Dabney Dr	Wallingford Rd	6	1208-J4	Mira Mesa	Residential
SS-001798	Aderman Av	Fargate Tr	Schilling Av	6	1208-J4	Mira Mesa	Residential
SS-001803	Aderman Av	Chinon Cr	Fargate Tr	6	1208-J4	Mira Mesa	Residential
SS-002353	Amberly Cr	Decatur Rd	End	6	1209-D3	Mira Mesa	Residential
SS-003911	Belgian St	Calliandra Rd	Dewsbury Av	6	1209-D3	Mira Mesa	Residential
SS-004402	Blakstad Ct	Penara St	End	6	1208-J4	Mira Mesa	Residential
SS-004515	Bolin St	Begin	Dancy Rd	6	1208-J5	Mira Mesa	Residential
SS-004756	Bralorne Wy	Eltanin Wy	End	6	1209-D1	Mira Mesa	Residential
SS-004826	Brentford Av	Belgian St	Polaris Dr	6	1209-D3	Mira Mesa	Residential
SS-004829	Brentford Av	Westonhill Dr	Canis Ln	6	1209-C3	Mira Mesa	Residential
SS-004828	Brentford Av	Canis Ln	Welsh Rd	6	1209-D3	Mira Mesa	Residential
SS-004827	Brentford Av	Welsh Rd	Belgian St	6	1209-D3	Mira Mesa	Residential
SS-005022	Brookhollow Ct	Dabney Dr	End	6	1208-J4	Mira Mesa	Residential
SS-005654	Calliandra Rd	Belgian St	Polaris Dr	6	1209-D3	Mira Mesa	Residential
SS-005655	Calliandra Rd	Via San Blas	Belgian St	6	1209-D3	Mira Mesa	Residential
SS-005661	Calston Pl	Begin	Calston Wy	6	1208-J4	Mira Mesa	Residential
SS-005664	Calston Wy	Schilling Av	Calston Pl	6	1208-J4	Mira Mesa	Residential
SS-005662	Calston Wy	Penara St	Penara St	6	1208-J4	Mira Mesa	Residential
SS-005663	Calston Wy	Calston Pl	Penara St	6	1208-J4	Mira Mesa	Residential
SS-005895	Cam Ruiz	Zapata Av	Aquarius Dr	6	1209-B1	Mira Mesa	Major
SS-005894	Cam Ruiz	Aquarius Dr	Calle Cristobal	6	1209-B1	Mira Mesa	Major
SS-005893	Cam Ruiz	Calle Cristobal	End	6	1209-B1	Mira Mesa	Residential
SS-030188	Capricorn Wy	Sagittarius Rd	Ganesta Rd	6	1209-C2	Mira Mesa	Prime
SS-030189	Capricorn Wy	Kelowna Rd	Sagittarius Rd	6	1209-C2	Mira Mesa	Prime
SS-030183	Capricorn Wy	Cam Ruiz	Kelowna Rd	6	1209-C2	Mira Mesa	Prime
SS-007340	Clauser St	Begin	Dancy Rd	6	1208-J5	Mira Mesa	Residential
SS-007433	Clover Cr	Decatur Rd	End	6	1209-D3	Mira Mesa	Residential
SS-008559	Dabney Dr	Dancy Rd	Gaston Dr	6	1209-A4	Mira Mesa	Residential
SS-008558	Dabney Dr	Gaston Dr	Mira Mesa Bl	6	1209-A4	Mira Mesa	Residential
SS-008557	Dabney Dr	Mira Mesa Bl	Brookhollow Ct	6	1209-A4	Mira Mesa	Residential
SS-008556	Dabney Dr	Brookhollow Ct	Aderman Av	6	1208-J4	Mira Mesa	Residential
SS-008658	Dancy Ct	Dancy Rd	End	6	1209-A4	Mira Mesa	Residential
SS-008856	Decatur Cr	Decatur Rd	End	6	1209-D3	Mira Mesa	Residential
SS-008858	Decatur Rd	Dewsbury Av	Decatur Cr	6	1209-D3	Mira Mesa	Residential
SS-008859	Decatur Rd	Clover Cr	Dewsbury Av	6	1209-D3	Mira Mesa	Residential
SS-008857	Decatur Rd	Decatur Cr	Amberly Cr	6	1209-D3	Mira Mesa	Residential

Segment ID	Street Name	Cross Street 1	Cross Street 2	Council District	Thomas Bros Map Page	Community Planning Area	Functional Classification
SS-009068	Delphinus Wy	Libra Dr	Pegasus Av	6	1209-D2	Mira Mesa	Residential
SS-009534	Duncan Rd	Westonhill Dr	Via San Blas	6	1209-D3	Mira Mesa	Residential
SS-009840	Eberly Ct	Begin	Dewsbury Av	6	1209-D3	Mira Mesa	Residential
SS-010902	Fargate Tr	Aderman Av	End	6	1208-J4	Mira Mesa	Residential
SS-010970	Feller Cv	Dancy Rd	End	6	1209-A4	Mira Mesa	Residential
SS-011804	Galvin Av	Black Mtn Rd	Ice Skate Pl	6	1209-E2	Mira Mesa	Major
SS-011912	Gaston Dr	Dabney Dr	Adcock Ln	6	1209-A4	Mira Mesa	Residential
SS-011911	Gaston Dr	Adcock Ln	End	6	1209-A4	Mira Mesa	Residential
SS-012222	Glendover Ln	Granby Wy	Worchester Pl	6	1208-H4	Mira Mesa	Residential
SS-012221	Glendover Ln	Worchester Pl	End	6	1208-H4	Mira Mesa	Residential
SS-012223	Glendover Ln	Schilling Av	Granby Wy	6	1208-H4	Mira Mesa	Residential
SS-012481	Granby Wy	Schilling Av	Glendover Ln	6	1208-H4	Mira Mesa	Residential
SS-012992	Handel Wy	Odell Rd	Handel Ct	6	1209-A4	Mira Mesa	Residential
SS-012993	Handel Wy	Begin	Odell Rd	6	1209-A4	Mira Mesa	Residential
SS-014889	Kamwood Ct	Kamwood St	End	6	1208-J5	Mira Mesa	Residential
SS-014890	Kamwood Pl	Kamwood St	End	6	1208-J5	Mira Mesa	Residential
SS-014894	Kamwood St	Kamwood Pl	Kamwood Ct	6	1208-J5	Mira Mesa	Residential
SS-014893	Kamwood St	Keoki St	Kamwood Pl	6	1208-J5	Mira Mesa	Residential
SS-015074	Kemerton Rd	Westleigh Pl	Schilling Av	6	1208-J4	Mira Mesa	Residential
SS-015073	Kemerton Rd	Schilling Av	Penara St	6	1208-J4	Mira Mesa	Residential
SS-015121	Kensley Wy	Lansford Ln	Penridge St	6	1208-H4	Mira Mesa	Residential
SS-015148	Keoki St	Dancy Rd	Kamwood St	6	1208-J5	Mira Mesa	Residential
SS-015146	Keoki St	Keoki Ct	Flanders Dr	6	1208-J5	Mira Mesa	Residential
SS-016042	Lansford Ln	Westleigh Pl	Kensley Wy	6	1208-H4	Mira Mesa	Residential
SS-018379	Mira Mesa Bl	Penridge St	Camto Alvarez	6	1208-J4	Mira Mesa	Major
SS-018380	Mira Mesa Bl	Cam Santa Fe	Penridge St	6	1208-H4	Mira Mesa	Major
SS-020355	Odell Pl	Odell Rd	End	6	1209-A4	Mira Mesa	Residential
SS-020357	Odell Rd	Odell Pl	Dancy Rd	6	1209-A4	Mira Mesa	Residential
SS-020356	Odell Rd	Dancy Rd	Handel Wy	6	1209-A4	Mira Mesa	Residential
SS-021563	Penara Ct	Penara St	End	6	1208-J4	Mira Mesa	Residential
SS-021564	Penara Pl	Penara St	End	6	1208-J4	Mira Mesa	Residential
SS-021567	Penara St	Calston Wy	Blakstad Ct	6	1208-J4	Mira Mesa	Residential
SS-021569	Penara St	Penara Pl	Kemerton Rd	6	1208-J4	Mira Mesa	Residential
SS-021570	Penara St	Calston Wy	Penara Pl	6	1208-J4	Mira Mesa	Residential
SS-021565	Penara St	Penara Ct	End	6	1208-J3	Mira Mesa	Residential
SS-021568	Penara St	Kemerton Rd	Calston Wy	6	1208-J4	Mira Mesa	Residential
SS-021566	Penara St	Blakstad Ct	Penara Ct	6	1208-J4	Mira Mesa	Residential
SS-021615	Penridge St	Mira Mesa Bl	Westleigh Pl	6	1208-J4	Mira Mesa	Residential
SS-021613	Penridge St	Kensley Wy	Schilling Av	6	1208-J4	Mira Mesa	Residential

Segment ID	Street Name	Cross Street 1	Cross Street 2	Council District	Thomas Bros Map Page	Community Planning Area	Functional Classification
SS-021614	Penridge St	Westleigh Pl	Kensley Wy	6	1208-J4	Mira Mesa	Residential
SS-021625	Penticton Wy	Crater Dr	Pegasus Av	6	1209-D2	Mira Mesa	Residential
SS-021624	Penticton Wy	Polaris Dr	Crater Dr	6	1209-D2	Mira Mesa	Residential
SS-022104	Polaris Dr	Penticton Wy	Capricorn Wy	6	1209-D2	Mira Mesa	Residential
SS-022108	Polaris Dr	Calliandra Rd	Dewsbury Av	6	1209-D3	Mira Mesa	Residential
SS-022106	Polaris Dr	Brentford Av	Libra Dr	6	1209-D3	Mira Mesa	Residential
SS-022105	Polaris Dr	Libra Dr	Penticton Wy	6	1209-D2	Mira Mesa	Residential
SS-022363	Presley St	Begin	Dancy Rd	6	1208-J5	Mira Mesa	Residential
SS-026507	Tilton St	Begin	Dancy Rd	6	1208-J5	Mira Mesa	Residential
SS-027872	Via San Blas	Westmore Rd	Calliandra Rd	6	1209-D3	Mira Mesa	Residential
SS-028206	Wallingford Ct	Begin	Wallingford Rd	6	1208-J4	Mira Mesa	Residential
SS-028208	Wallingford Rd	Wallingford Ct	Chinon Cr	6	1208-J4	Mira Mesa	Residential
SS-028209	Wallingford Rd	Aderman Av	Wallingford Ct	6	1208-J4	Mira Mesa	Residential
SS-028207	Wallingford Rd	Chinon Cr	End	6	1208-J4	Mira Mesa	Residential
SS-028570	Westleigh Pl	Penridge St	Kemerton Rd	6	1208-J4	Mira Mesa	Residential
SS-028571	Westleigh Pl	Lansford Ln	Penridge St	6	1208-H4	Mira Mesa	Residential
SS-028601	Westonhill Dr	Aquarius Dr	Cetus Rd	6	1209-C1	Mira Mesa	Collector
SS-028602	Westonhill Dr	Lepus Rd	Aquarius Dr	6	1209-C1	Mira Mesa	Collector
SS-028598	Westonhill Dr	Bralorne Wy	Menkar Rd	6	1209-C1	Mira Mesa	Collector
SS-028603	Westonhill Dr	Arcturus Wy	Lepus Rd	6	1209-C1	Mira Mesa	Collector
SS-028600	Westonhill Dr	Cetus Rd	Octans St	6	1209-C1	Mira Mesa	Collector
SS-028599	Westonhill Dr	Octans St	Bralorne Wy	6	1209-C1	Mira Mesa	Collector
SS-028604	Westonhill Dr	Corvus Pl	Arcturus Wy	6	1209-C2	Mira Mesa	Collector
SS-029079	Worcester Pl	Glendover Ln	End	6	1208-H4	Mira Mesa	Residential
SS-029193	Zapata Av	Clearspring Rd	Kelowna Rd	6	1209-C2	Mira Mesa	Residential
SS-029194	Zapata Av	Cam Ruiz	Clearspring Rd	6	1209-C2	Mira Mesa	Residential
SS-002608	Arboles St	Eldergardens St	Wenrich Dr	7	1250-C7	Navajo	Residential
SS-002773	Arno Dr	Helena Pl	Capri Dr	7	1270-C1	Navajo	Residential
SS-003912	Bell Bluff Av	Begin	Echo Dell Rd	7	1250-D3	Navajo	Local
SS-003913	Bell Bluff Av	Echo Dell Rd	Winding Creek Dr	7	1250-D3	Navajo	Local
SS-004473	Bluefield Pl	Claremore Av	Bluefield Ct	7	1250-D6	Navajo	Residential
SS-004472	Bluefield Pl	Bluefield Ct	End	7	1250-D5	Navajo	Residential
SS-004710	Bounty St	Bounty Ct	Wenrich Dr	7	1250-C6	Navajo	Residential
SS-004714	Bounty St	Spear St	Lance Wy	7	1250-B6	Navajo	Residential
SS-004712	Bounty St	Lance Wy	Bounty Ct	7	1250-B6	Navajo	Residential
SS-005702	Cam Corto	Begin	Ridge Manor Av	7	1250-D5	Navajo	Residential
SS-005821	Cam Largo	Ridge Manor Av	Unnamed Private Dy	7	1250-D5	Navajo	Residential
SS-005822	Cam Largo	Cam Estrellado	Ridge Manor Av	7	1250-C5	Navajo	Residential
SS-006239	Capri Dr	Arno Dr	Del Cerro Bl	7	1250-C7	Navajo	Residential



Segment ID	Street Name	Cross Street 1	Cross Street 2	Council District	Thomas Bros Map Page	Community Planning Area	Functional Classification
SS-006238	Capri Dr	Helena Pl	Arno Dr	7	1250-C7	Navajo	Residential
SS-007326	Claremore Av	Bluefield Pl	Del Paso Av	7	1250-D6	Navajo	Residential
SS-007327	Claremore Av	Wandermere Dr	Bluefield Pl	7	1250-D6	Navajo	Residential
SS-008701	Danville Av	Wandermere Dr	Danville Ct	7	1250-D6	Navajo	Residential
SS-008702	Danville Av	Danville Ct	Lochmoor Dr	7	1250-E6	Navajo	Residential
SS-008703	Danville Ct	Begin	Danville Av	7	1250-D6	Navajo	Residential
SS-008729	Dartford Wy	Airoso Av	End	7	1270-D1	Navajo	Residential
SS-008882	Deerfield St	Deer Hollow Pl	Deerrun Pl	7	1250-D3	Navajo	Residential
SS-008881	Deerfield St	Deerrun Pl	Deerwood Ct	7	1250-D3	Navajo	Residential
SS-008884	Deerfield St	Begin	Deep Valley Rd	7	1250-D3	Navajo	Residential
SS-008883	Deerfield St	Deep Valley Rd	Deer Hollow Pl	7	1250-D3	Navajo	Residential
SS-008879	Deerfield St	Hillandale Dr	Mission Gorge Rd	7	1250-C3	Navajo	Residential
SS-008880	Deerfield St	Deerwood Ct	Hillandale Dr	7	1250-D3	Navajo	Residential
SS-008910	Del Cerro Av	Del Cerro Ct	Madra Av	7	1270-D1	Navajo	Residential
SS-008911	Del Cerro Av	Airoso Av	Del Cerro Ct	7	1270-D1	Navajo	Residential
SS-008918	Del Cerro Bl	Vinley Pl	College Av	7	1250-D7	Navajo	Collector
SS-008920	Del Cerro Bl	Capri Dr	Vinley Pl	7	1250-C7	Navajo	Collector
SS-012165	Glacier Av	Riverdale St	Mission Gorge Rd	7	1249-H7	Navajo	Residential
SS-012293	Goen Pl	Begin	Mission Gorge Rd	7	1250-A4	Navajo	Residential
SS-013721	Hopedale Ct	Begin	Madra Av	7	1250-D6	Navajo	Residential
SS-014425	Jackson Dr	Doreen Rd	Mission Gorge Rd	7	1250-D3	Navajo	Major
SS-014428	Jackson Dr	Tuxedo Rd	Winding Creek Dr	7	1250-D3	Navajo	Major
SS-014426	Jackson Dr	Hemingway Dr	Doreen Rd	7	1250-D3	Navajo	Major
SS-014427	Jackson Dr	Winding Creek Dr	Hemingway Dr	7	1250-D3	Navajo	Major
SS-014429	Jackson Dr	Park Ridge Bl	Tuxedo Rd	7	1250-E4	Navajo	Major
SS-014933	Katelyn Ct	Begin	Mission Gorge Rd	7	1250-A4	Navajo	Residential
SS-015907	Lambda Dr	Vinley Pl	College Av	7	1250-D7	Navajo	Residential
SS-015906	Lambda Dr	Theta Pl	Vinley Pl	7	1250-C7	Navajo	Residential
SS-015957	Lance Wy	Lance St	Bounty St	7	1250-B6	Navajo	Residential
SS-016121	Laura Ct	Laura St	End	7	1250-B4	Navajo	Residential
SS-016122	Laura Ct	Begin	Laura St	7	1250-B5	Navajo	Residential
SS-016123	Laura St	Princess View Dr	Laura Ct	7	1250-B5	Navajo	Residential
SS-016635	Lochmoor Dr	Begin	Murray Park Dr	7	1250-E6	Navajo	Residential
SS-016634	Lochmoor Dr	Murray Park Dr	Danville Av	7	1250-E6	Navajo	Residential
SS-017492	Margerum Av	Larchwood Av	Laramie Wy	7	1250-C4	Navajo	Collector
SS-017500	Margerum Av	Laramie Wy	Mission Gorge Rd	7	1250-C4	Navajo	Collector
SS-017501	Margerum Av	Highplace Dr	Larchwood Av	7	1250-C4	Navajo	Collector
SS-018592	Mission Gorge Rd	Allied Rd	Greenbrier Av	7	1249-J5	Navajo	Major
SS-018603	Mission Gorge Rd	Greenbrier Av	Old Cliffs Rd	7	1249-J5	Navajo	Major

Segment ID	Street Name	Cross Street 1	Cross Street 2	Council District	Thomas Bros Map Page	Community Planning Area	Functional Classification
SS-018590	Mission Gorge Rd	Goen Pl	Princess View Dr	7	1250-A4	Navajo	Collector
SS-018602	Mission Gorge Rd	Katelyn Ct	Goen Pl	7	1250-A4	Navajo	Collector
SS-021341	Pasatiempo Av	Camto Tenedor	Brynwood Wy	7	1250-D6	Navajo	Residential
SS-023155	Ridge Manor Av	Cam Del Rincon	Cam Corto	7	1250-D5	Navajo	Residential
SS-023154	Ridge Manor Av	Cam Corto	Cam Largo	7	1250-D5	Navajo	Residential
SS-023159	Ridge Manor Av	Wandermere Dr	Del Paso Av	7	1250-D6	Navajo	Residential
SS-023161	Ridge Manor Av	Madra Av	Cypress Point Rd	7	1250-D6	Navajo	Residential
SS-023160	Ridge Manor Av	Cypress Point Rd	Wandermere Dr	7	1250-D6	Navajo	Residential
SS-023279	Riverdale St	Rainier Av	Friars Rd	7	1249-H6	Navajo	Prime
SS-023282	Riverdale St	Glacier Av	Rainier Av	7	1249-H7	Navajo	Prime
SS-023278	Riverdale St	Friars Rd	Zion Av	7	1249-H6	Navajo	Collector
SS-023401	Rockhurst Dr	Romany Dr	Lambda Dr	7	1250-C7	Navajo	Residential
SS-023403	Rockhurst Dr	Lambda Dr	College Av	7	1250-C7	Navajo	Residential
SS-023402	Rockhurst Dr	Del Cerro Bl	Romany Dr	7	1250-C7	Navajo	Residential
SS-023451	Romany Dr	Begin	Rockhurst Dr	7	1250-C7	Navajo	Residential
SS-023452	Romany Dr	Rockhurst Dr	Theta Pl	7	1250-C7	Navajo	Residential
SS-023927	Sallisaw Ct	Begin	Margerum Av	7	1250-C5	Navajo	Residential
SS-028005	Vinley Pl	Del Cerro Bl	Lambda Dr	7	1250-D7	Navajo	Residential
SS-028229	Wandermere Ct	Begin	Wandermere Dr	7	1250-E5	Navajo	Residential
SS-028240	Wandermere Dr	Claremore Av	Danville Av	7	1250-D6	Navajo	Collector
SS-028238	Wandermere Dr	Belle Haven Dr	Wandermere Ct	7	1250-E5	Navajo	Prime
SS-028242	Wandermere Dr	Brynwood Wy	Ridge Manor Av	7	1250-D6	Navajo	Collector
SS-028239	Wandermere Dr	Danville Av	Belle Haven Dr	7	1250-D6	Navajo	Prime
SS-028241	Wandermere Dr	Ridge Manor Av	Claremore Av	7	1250-D6	Navajo	Collector
SS-028415	Wenrich Dr	Wenrich Pl	Bounty St	7	1250-C6	Navajo	Residential
SS-003163	Avnda De Los Lobos	Cam Armilla	Avnda Abeja	5	1169-H5	Rancho Bernardo	Residential
SS-003164	Avnda De Los Lobos	Begin	Paseo Montanoso	5	1169-H6	Rancho Bernardo	Residential
SS-004058	Bernardo Center Dr	West Bernardo Dr	Cloudcrest Dr	5	1169-J4	Rancho Bernardo	Major
SS-004056	Bernardo Center Dr	Avena Pl	Lomica Dr	5	1170-A3	Rancho Bernardo	Major
SS-004057	Bernardo Center Dr	Bernardo Heights Py	Avena Pl	5	1170-A3	Rancho Bernardo	Major
SS-004089	Bernardo Plaza Ct	Begin	Bernardo Center Dr	5	1170-A3	Rancho Bernardo	Residential
SS-005648	Calle Vivienda	Calle Paracho	Via Chona	5	1170-A5	Rancho Bernardo	Residential
SS-005647	Calle Vivienda	Via Chona	Via Medanos	5	1170-A5	Rancho Bernardo	Residential
SS-005646	Calle Vivienda	Via Medanos	Cte Morita	5	1170-A5	Rancho Bernardo	Residential
SS-005645	Calle Vivienda	Cte Morita	Cte Guera	5	1170-A5	Rancho Bernardo	Residential
SS-005675	Cam Abrojo	Cte Lagarto	Cam Armilla	5	1169-H5	Rancho Bernardo	Residential
SS-005674	Cam Abrojo	Cam Armilla	End	5	1169-H5	Rancho Bernardo	Residential

Segment ID	Street Name	Cross Street 1	Cross Street 2	Council District	Thomas Bros Map Page	Community Planning Area	Functional Classification
SS-005676	Cam Abrojo	Cam Codorniz	Cte Lagarto	5	1169-H5	Rancho Bernardo	Residential
SS-005687	Cam Armilla	Cam Abrojo	Avnda De Los Lobos	5	1169-H5	Rancho Bernardo	Residential
SS-005694	Cam Codorniz	Cte Calandria	Cte Codorniz	5	1169-H5	Rancho Bernardo	Residential
SS-005695	Cam Codorniz	Cam Abrojo	Cte Calandria	5	1169-H5	Rancho Bernardo	Residential
SS-005696	Cam Codorniz	Begin	Cam Abrojo	5	1169-H5	Rancho Bernardo	Residential
SS-008332	Cte Calandria	Cam Codorniz	End	5	1169-H5	Rancho Bernardo	Residential
SS-008335	Cte Codorniz	Cam Codorniz	End	5	1169-H5	Rancho Bernardo	Residential
SS-008336	Cte Crisalida	Cam Crisalida	End	5	1169-G5	Rancho Bernardo	Residential
SS-008356	Cte Guera	Begin	Calle Vivienda	5	1170-A5	Rancho Bernardo	Residential
SS-008360	Cte Lagarto	Cam Abrojo	End	5	1169-H5	Rancho Bernardo	Residential
SS-008372	Cte Morita	Begin	Calle Vivienda	5	1170-A5	Rancho Bernardo	Residential
SS-016799	Lomica Dr	Bernardo Center Dr	Acena Dr	5	1170-A3	Rancho Bernardo	Major
SS-016800	Lomica Dr	Acena Dr	Bolero Dr	5	1170-A3	Rancho Bernardo	Major
SS-026890	Trza Floracion	Cam Crisalida	End	5	1169-H5	Rancho Bernardo	Residential
SS-027646	Via Chona	Calle Vivienda	End	5	1170-A5	Rancho Bernardo	Residential
SS-032139	Stonebridge Py	Cobblecreek Ln	Via Santa Pradera	5	1210-J1	Rancho Encantada	Residential
SS-032125	Stonebridge Py	Sycamore Trail Rd	Mission Preserve Pl	5	1210-H1	Rancho Encantada	Residential
SS-031684	Stonebridge Py	Sycamore Trail Rd	Sycamore Trail Rd	5	1210-H1	Rancho Encantada	Residential
SS-032099	Stonebridge Py	Mission Preserve Pl	Via La Ventana	5	1210-J1	Rancho Encantada	Residential
SS-031683	Stonebridge Py	Eden Mills Pl	Sycamore Trail Rd	5	1210-H2	Rancho Encantada	Collector
SS-032129	Stonebridge Py	Sycamore Trail Rd	Sycamore Trail Rd	5	1210-H1	Rancho Encantada	Collector
SS-032094	Stonebridge Py	Via La Ventana	Cobblecreek Ln	5	1210-J1	Rancho Encantada	Residential
SS-003275	Azuaga St	Rancho Peñasquitos Bl	Camto Ciera	5	1189-F4	Rancho Peñasquitos	Residential
SS-003274	Azuaga St	Camto Ciera	End	5	1189-G4	Rancho Peñasquitos	Residential
SS-021358	Paseo Cardiel	Carmel Mtn Rd	Paseo Montalban	5	1189-F4	Rancho Peñasquitos	Residential
SS-021461	Paseo Temporada	Via Cima Bella	Via Tres Vista	5	1189-E4	Rancho Peñasquitos	Residential
SS-025830	Sundevil Wy	Paseo Cardiel	Bassmore Dr	5	1189-F3	Rancho Peñasquitos	Major
SS-027652	Via Cima Bella	Paseo Montalban	Paseo Temporada	5	1189-E4	Rancho Peñasquitos	Residential
SS-027648	Via Cima Bella	Vista Secunda	Via Tres Vista	5	1189-E3	Rancho Peñasquitos	Residential
SS-027649	Via Cima Bella	Vista Tercera	Vista Secunda	5	1189-E4	Rancho Peñasquitos	Residential
SS-027650	Via Cima Bella	Via Pereza	Vista Tercera	5	1189-E4	Rancho Peñasquitos	Residential
SS-027915	Via Tres Vista	Vista Secunda	Sundevil Wy	5	1189-E3	Rancho Peñasquitos	Residential
SS-027918	Via Tres Vista	Paseo Temporada	Via Pereza	5	1189-E4	Rancho Peñasquitos	Residential
SS-027917	Via Tres Vista	Via Pereza	Vista Tercera	5	1189-E4	Rancho Peñasquitos	Residential
SS-027914	Via Tres Vista	Sundevil Wy	Tres Vista Ct	5	1189-E3	Rancho Peñasquitos	Residential
SS-027916	Via Tres Vista	Vista Tercera	Vista Secunda	5	1189-E3	Rancho Peñasquitos	Residential
SS-028080	Vista Secunda	Via Cima Bella	Via Tres Vista	5	1189-E3	Rancho Peñasquitos	Residential
SS-030631	Bridgecrest Ln	Southbrook Ct	Creekstone Ln	5	1190-A6	Sabre Springs	Residential

Segment ID	Street Name	Cross Street 1	Cross Street 2	Council District	Thomas Bros Map Page	Community Planning Area	Functional Classification
SS-030630	Bridgecrest Ln	Trailbrook Ln	Southbrook Ct	5	1190-A6	Sabre Springs	Residential
SS-030628	Creekstone Ln	Trailbrook Ln	Bridgecrest Ln	5	1189-J6	Sabre Springs	Residential
SS-030629	Creekstone Ln	Bridgecrest Ln	Trailbrook Ln	5	1190-A6	Sabre Springs	Residential
SS-030643	Crestbrook Pl	Sabre Springs Py	Trailbrook Ln	5	1190-A6	Sabre Springs	Residential
SS-010667	Everston Rd	Kismet Rd	Springside Rd	5	1189-J6	Sabre Springs	Residential
SS-010774	Fairford Rd	Kismet Rd	Springside Rd	5	1190-A6	Sabre Springs	Residential
SS-012238	Glenhope Rd	Picarte Pl	Springside Rd	5	1190-A5	Sabre Springs	Residential
SS-015275	Kismet Rd	Everston Rd	Fairford Rd	5	1190-A6	Sabre Springs	Residential
SS-021749	Picarte Pl	Glenhope Rd	Springside Rd	5	1190-A6	Sabre Springs	Residential
SS-030623	Sabre Springs Py	Veranda Ct	Springbrook Dr	5	1189-J6	Sabre Springs	Major
SS-030642	Sabre Springs Py	Springhurst Dr	Crestbrook Pl	5	1190-A6	Sabre Springs	Major
SS-023873	Sabre Springs Py	Crestbrook Pl	Veranda Ct	5	1190-A6	Sabre Springs	Major
SS-030632	Southbrook Ct	Begin	Bridgecrest Ln	5	1190-A6	Sabre Springs	Residential
SS-025412	Springbrook Dr	Poway Rd	Springside Rd	5	1189-J6	Sabre Springs	Residential
SS-025430	Springhurst Dr	Poway Rd	Springside Rd	5	1190-A6	Sabre Springs	Residential
SS-025431	Springhurst Dr	Sabre Springs Py	Poway Rd	5	1190-A6	Sabre Springs	Major
SS-025432	Springhurst Dr	Bridgewood Wy	Sabre Springs Py	5	1190-A6	Sabre Springs	Major
SS-025442	Springside Rd	Springbrook Dr	Everston Rd	5	1189-J6	Sabre Springs	Residential
SS-025441	Springside Rd	Fairford Rd	Springhurst Dr	5	1190-A6	Sabre Springs	Residential
SS-025440	Springside Rd	Springhurst Dr	Picarte Pl	5	1190-A6	Sabre Springs	Residential
SS-025443	Springside Rd	Everston Rd	Fairford Rd	5	1190-A6	Sabre Springs	Residential
SS-025438	Springside Rd	Glenhope Rd	End	5	1190-A5	Sabre Springs	Residential
SS-025439	Springside Rd	Picarte Pl	Glenhope Rd	5	1190-A5	Sabre Springs	Residential
SS-030641	Trailbrook Ln	Crestbrook Pl	Creekstone Ln	5	1190-A6	Sabre Springs	Residential
SS-030626	Trailbrook Ln	Veranda Ct	Bridgecrest Ln	5	1190-A6	Sabre Springs	Residential
SS-030627	Trailbrook Ln	Bridgecrest Ln	Crestbrook Pl	5	1190-A6	Sabre Springs	Residential
SS-030625	Trailbrook Ln	Creekstone Ln	Veranda Ct	5	1189-J6	Sabre Springs	Residential
SS-030640	Trailbrook Ln	Creekstone Ln	End	5	1190-A6	Sabre Springs	Residential
SS-030624	Veranda Ct	Sabre Springs Py	Trailbrook Ln	5	1189-J6	Sabre Springs	Residential
SS-001603	Abbotshill Rd	Phyllis Pl	Thames Ct	7	1249-B7	Serra Mesa	Residential
SS-004292	Birmingham Wy	Birmingham Dr	Childrens Wy	7	1249-B6	Serra Mesa	Major
SS-010350	Encino Av	Greenwing Dr	Salisbury Dr	7	1249-B7	Serra Mesa	Residential
SS-012669	Greenwing Dr	Kingsland Rd	Encino Av	7	1249-B7	Serra Mesa	Residential
SS-013275	Health Center Dr	Genesee Av	Vista Hill Av	7	1249-A6	Serra Mesa	Major
SS-013895	Hurlbut Pl	Jordan St	Hurlbut St	7	1249-C5	Serra Mesa	Residential
SS-014680	Jordan St	Jordan Pl	Hurlbut Pl	7	1249-B5	Serra Mesa	Residential
SS-014681	Jordan St	Hurlbut Pl	Afton Rd	7	1249-C5	Serra Mesa	Residential
SS-015245	Kingsland Rd	Greenwing Dr	Salisbury Dr	7	1249-B7	Serra Mesa	Residential
SS-019537	Murray Ridge Rd	Phyllis Pl	Encino Av	7	1249-C7	Serra Mesa	Major

Segment ID	Street Name	Cross Street 1	Cross Street 2	Council District	Thomas Bros Map Page	Community Planning Area	Functional Classification
SS-019532	Murray Ridge Rd	Encino Av	Converse Av	7	1249-C7	Serra Mesa	Major
SS-019531	Murray Ridge Rd	Converse Av	Mission Center Rd	7	1249-C7	Serra Mesa	Major
SS-021735	Phyllis Pl	Abbotshill Rd	Murray Ridge Rd	7	1249-C7	Serra Mesa	Major
SS-023462	Ron Ct	Begin	Ron Wy	7	1249-B7	Serra Mesa	Residential
SS-023682	Royce Ct	Begin	Salisbury Dr	7	1249-B7	Serra Mesa	Residential
SS-023908	Salisbury Dr	Truckee Av	Abbotshill Rd	7	1249-C7	Serra Mesa	Residential
SS-023909	Salisbury Dr	Begin	Truckee Av	7	1249-C7	Serra Mesa	Residential
SS-023905	Salisbury Dr	Royce Ct	Encino Av	7	1249-B7	Serra Mesa	Residential
SS-023906	Salisbury Dr	Kingsland Rd	Royce Ct	7	1249-B7	Serra Mesa	Residential
SS-025557	Starling Dr	Genesee Av	Meadow Lark Dr	7	1249-B6	Serra Mesa	Major
SS-026348	Thames Ct	Begin	Abbotshill Rd	7	1249-B7	Serra Mesa	Residential
SS-026879	Truckee Av	Salisbury Dr	End	7	1249-C7	Serra Mesa	Residential
SS-006251	Carbet Pl	La Cuenta Dr	End	7	1249-H2	Tierrasanta	Residential
SS-006300	Cariuto Ct	Abuela Dr	La Cuenta Dr	7	1249-H2	Tierrasanta	Residential
SS-007301	Clairemont Mesa Bl	La Cuenta Dr	Marigot Pl	7	1249-J1	Tierrasanta	Major
SS-007314	Clairemont Mesa Bl	Mollendo Bl	La Cuenta Dr	7	1249-H1	Tierrasanta	Major
SS-010476	Esmeraldas Dr	Fino Dr	Mollendo Bl	7	1249-H1	Tierrasanta	Residential
SS-010481	Esplendente Bl	Tierrasanta Bl	Escobar Dr	7	1249-H2	Tierrasanta	Residential
SS-011120	Fino Dr	Porto Ct	Esmeraldas Dr	7	1249-H1	Tierrasanta	Residential
SS-018716	Mollendo Bl	Esmeraldas Dr	Clairemont Mesa Bl	7	1249-H1	Tierrasanta	Residential
SS-022256	Porto Ct	Santo Rd	Fino Dr	7	1249-H1	Tierrasanta	Residential
SS-023043	Renovo Wy	Seda Dr	Seda Dr	7	1250-B1	Tierrasanta	Residential
SS-024318	Santo Rd	Aero Dr	Tierrasanta Bl	7	1249-G3	Tierrasanta	Collector
SS-027324	Valdina Dr	Via Dominique	Valdina Wy	7	1250-A1	Tierrasanta	Residential
SS-027326	Valdina Wy	Begin	Valdina Dr	7	1250-A1	Tierrasanta	Residential
SS-027325	Valdina Wy	Valdina Dr	End	7	1250-A1	Tierrasanta	Residential
SS-006484	Carmel Valley Rd	Via Esperia	Via Felino	1	1207-H1	Torrey Pines	Major
SS-006481	Carmel Valley Rd	Via Borgia	Via Cortina	1	1207-H1	Torrey Pines	Major
SS-006479	Carmel Valley Rd	Via Aprilia	Via Borgia	1	1207-G1	Torrey Pines	Major
SS-006486	Carmel Valley Rd	Via Grimaldi	Portofino Dr	1	1207-H1	Torrey Pines	Major
SS-006483	Carmel Valley Rd	Via Donada	Via Esperia	1	1207-H1	Torrey Pines	Major
SS-006485	Carmel Valley Rd	Via Felino	Via Grimaldi	1	1207-H1	Torrey Pines	Major
SS-006482	Carmel Valley Rd	Via Cortina	Via Donada	1	1207-H1	Torrey Pines	Major
SS-007777	Condesa Dr	El Amigo Rd	La Amatista Rd	1	1187-G6	Torrey Pines	Residential
SS-007780	Condesa Dr	Cordero Rd	De Mayo Rd	1	1187-G6	Torrey Pines	Residential
SS-007779	Condesa Dr	De Mayo Rd	Del Mar Heights Rd	1	1187-G6	Torrey Pines	Residential
SS-007778	Condesa Dr	Del Mar Heights Rd	El Amigo Rd	1	1187-G6	Torrey Pines	Residential
SS-008965	Del Mar Heights Rd	Pine Needles Dr	Nogales Dr	1	1187-G6	Torrey Pines	Major
SS-008977	Del Mar Heights Rd	Condesa Dr	Pine Needles Dr	1	1187-G6	Torrey Pines	Major

Segment ID	Street Name	Cross Street 1	Cross Street 2	Council District	Thomas Bros Map Page	Community Planning Area	Functional Classification
SS-008966	Del Mar Heights Rd	Nogales Dr	Crest Wy	1	1187-G6	Torrey Pines	Major
SS-008972	Del Mar Heights Rd	Nob Av	Condesa Dr	1	1187-G6	Torrey Pines	Major
SS-022086	Pointe Del Mar Wy	Carmel Valley Rd	Camto Pointe Del Mar	1	1207-J1	Torrey Pines	Residential
SS-002802	Arriba St	Cam Tranquilo	Cam Glorita	1	1228-C4	University	Residential
SS-002803	Arriba St	Regents Rd	Cam Aguila	1	1228-C4	University	Residential
SS-002801	Arriba St	Cam Aguila	Cam Tranquilo	1	1228-C4	University	Residential
SS-004021	Berino Ct	Regents Rd	End	1	1228-C4	University	Residential
SS-031059	Bothe Av	Curie Pl	Schenley Tr	1	1228-B7	University	Residential
SS-031058	Bothe Av	Schenley Tr	San Clemente Tr	1	1228-B7	University	Residential
SS-006290	Cargill Av	Decoro St	Pulitzer Pl	1	1228-C3	University	Residential
SS-006289	Cargill Av	Pulitzer Pl	Costa Verde Bl	1	1228-C3	University	Residential
SS-006291	Cargill Av	Cam Ticino	Decoro St	1	1228-C4	University	Residential
SS-007217	Cinta Ct	Begin	Via Cinta	1	1228-G6	University	Residential
SS-007963	Corlita Ct	Begin	Lakewood St	1	1228-G5	University	Residential
SS-008054	Costa Verde Bl	Cargill Av	Las Palmas Sq	1	1228-C3	University	Residential
SS-008866	Decoro St	Cargill Av	Cam Kiosco	1	1228-C4	University	Residential
SS-009374	Dorena Ct	Via Regla	End	1	1228-G5	University	Residential
SS-015533	La Jolla Colony Dr	Porte La Paz	Charmant Dr	1	1228-B5	University	Major
SS-015534	La Jolla Colony Dr	Rosenda Ct	Porte La Paz	1	1228-B5	University	Major
SS-015894	Lakewood Ct	Begin	Lakewood St	1	1228-G5	University	Residential
SS-015896	Lakewood St	Corlita Ct	Via Lapiz	1	1228-G5	University	Residential
SS-015895	Lakewood St	Via Lapiz	Governor Dr	1	1228-G5	University	Residential
SS-015897	Lakewood St	Lakewood Ct	Corlita Ct	1	1228-G5	University	Residential
SS-017825	Maynard St	Via Regla	Via Papel	1	1228-G6	University	Residential
SS-017824	Maynard St	Via Papel	Wolfstar Ct	1	1228-G6	University	Residential
SS-017823	Maynard St	Wolfstar Ct	End	1	1228-G5	University	Residential
SS-019620	Nanette Ln	Via Papel	End	1	1228-G5	University	Residential
SS-022253	Porte La Paz	Begin	La Jolla Colony Dr	1	1228-B5	University	Residential
SS-022994	Regla Ct	Via Regla	End	1	1228-G5	University	Residential
SS-023620	Rosenda Ct	Begin	La Jolla Colony Dr	1	1228-B5	University	Residential
SS-024011	San Clemente Tr	Schenley Tr	Bothe Av	1	1228-B7	University	Residential
SS-024012	San Clemente Tr	Bloch St	Schenley Tr	1	1228-B7	University	Residential
SS-024460	Schenley Tr	San Clemente Tr	Bothe Av	1	1228-B7	University	Residential
SS-027655	Via Cinta	Cinta Ct	Via Papel	1	1228-G6	University	Residential
SS-027773	Via Lapiz	Via Regla	Lakewood St	1	1228-G5	University	Residential
SS-027836	Via Papel	Via Regla	Lakewood St	1	1228-G6	University	Residential
SS-027838	Via Papel	Maynard St	Via Cinta	1	1228-G6	University	Residential
SS-027835	Via Papel	Lakewood St	Nanette Ln	1	1228-G6	University	Residential

<b>Segment ID</b>	<b>Street Name</b>	<b>Cross Street 1</b>	<b>Cross Street 2</b>	<b>Council District</b>	<b>Thomas Bros Map Page</b>	<b>Community Planning Area</b>	<b>Functional Classification</b>
SS-027862	Via Regla	Via Papel	Regla Ct	1	1228-G5	University	Residential
SS-027861	Via Regla	Regla Ct	Dorena Ct	1	1228-G5	University	Residential
SS-027863	Via Regla	Maynard St	Via Papel	1	1228-G6	University	Residential
SS-027860	Via Regla	Dorena Ct	Via Lapiz	1	1228-G5	University	Residential
SS-029041	Wolfstar Ct	Begin	Maynard St	1	1228-G5	University	Residential

**APPENDIX B**  
**FIRE HYDRANT METER PROGRAM**



<b>CITY OF SAN DIEGO CALIFORNIA DEPARTMENT INSTRUCTIONS</b>	<b>NUMBER DI 55.27</b>	<b>DEPARTMENT Water Department</b>
<b>SUBJECT  FIRE HYDRANT METER PROGRAM (FORMERLY: CONSTRUCTION METER PROGRAM)</b>	<b>PAGE 1 OF 10</b>	<b>EFFECTIVE DATE  October 15, 2002</b>
	<b>SUPERSEDES DI 55.27</b>	<b>DATED April 21, 2000</b>

1. **PURPOSE**

1.1 To establish a Departmental policy and procedure for issuance, proper usage and charges for fire hydrant meters.

2. **AUTHORITY**

2.1 All authorities and references shall be current versions and revisions.

2.2 San Diego Municipal Code (NC) Chapter VI, Article 7, Sections 67.14 and 67.15

2.3 Code of Federal Regulations, Safe Drinking Water Act of 1986

2.4 California Code of Regulations, Titles 17 and 22

2.5 California State Penal Code, Section 498B.0

2.6 State of California Water Code, Section 110, 500-6, and 520-23

2.7 Water Department Director

**Reference**

2.8 State of California Guidance Manual for Cross Connection Programs

2.9 American Water Works Association Manual M-14, Recommended Practice for Backflow Prevention

2.10 American Water Works Association Standards for Water Meters

2.11 U.S.C. Foundation for Cross Connection Control and Hydraulic Research Manual

3. **DEFINITIONS**

3.1 **Fire Hydrant Meter:** A portable water meter which is connected to a fire hydrant for the purpose of temporary use. (These meters are sometimes referred to as Construction Meters.)

<b>CITY OF SAN DIEGO CALIFORNIA DEPARTMENT INSTRUCTIONS</b>	<b>NUMBER DI 55.27</b>	<b>DEPARTMENT Water Department</b>
<b>SUBJECT  FIRE HYDRANT METER PROGRAM (FORMERLY: CONSTRUCTION METER PROGRAM)</b>	<b>PAGE 2 OF 10</b>	<b>EFFECTIVE DATE  October 15, 2002</b>
	<b>SUPERSEDES DI 55.27</b>	<b>DATED April 21, 2000</b>

- 3.2 **Temporary Water Use:** Water provided to the customer for no longer than twelve (12) months.
- 3.3 **Backflow Preventor:** A Reduced Pressure Principal Assembly connected to the outlet side of a Fire Hydrant Meter.

4. **POLICY**

- 4.1 The Water Department shall collect a deposit from every customer requiring a fire hydrant meter and appurtenances prior to providing the meter and appurtenances (see Section 7.1 regarding the Fees and Deposit Schedule). The deposit is refundable upon the termination of use and return of equipment and appurtenances in good working condition.
- 4.2 Fire hydrant meters will have a 2 ½" swivel connection between the meter and fire hydrant. The meter shall not be connected to the 4" port on the hydrant. All Fire Hydrant Meters issued shall have a Reduced Pressure Principle Assembly (RP) as part of the installation. Spanner wrenches are the only tool allowed to turn on water at the fire hydrant.
- 4.3 The use of private hydrant meters on City hydrants is prohibited, with exceptions as noted below. All private fire hydrant meters are to be phased out of the City of San Diego. All customers who wish to continue to use their own fire hydrant meters must adhere to the following conditions:
  - a. Meters shall meet all City specifications and American Water Works Association (AWWA) standards.
  - b. Customers currently using private fire hydrant meters in the City of San Diego water system will be allowed to continue using the meter under the following conditions:
    - 1. The customer must submit a current certificate of accuracy and calibration results for private meters and private backflows annually to the City of San Diego, Water Department, Meter Shop.

<b>CITY OF SAN DIEGO CALIFORNIA DEPARTMENT INSTRUCTIONS</b>	<b>NUMBER DI 55.27</b>	<b>DEPARTMENT Water Department</b>
<b>SUBJECT  FIRE HYDRANT METER PROGRAM (FORMERLY: CONSTRUCTION METER PROGRAM)</b>	<b>PAGE 3 OF 10</b>	<b>EFFECTIVE DATE  October 15, 2002</b>
	<b>SUPERSEDES DI 55.27</b>	<b>DATED April 21, 2000</b>

2. The meter must be properly identifiable with a clearly labeled serial number on the body of the fire hydrant meter. The serial number shall be plainly stamped on the register lid and the main casing. Serial numbers shall be visible from the top of the meter casing and the numbers shall be stamped on the top of the inlet casing flange.
3. All meters shall be locked to the fire hydrant by the Water Department, Meter Section (see Section 4.7).
4. All meters shall be read by the Water Department, Meter Section (see Section 4.7).
5. All meters shall be relocated by the Water Department, Meter Section (see Section 4.7).
6. These meters shall be tested on the anniversary of the original test date and proof of testing will be submitted to the Water Department, Meter Shop, on a yearly basis. If not tested, the meter will not be allowed for use in the City of San Diego.
7. All private fire hydrant meters shall have backflow devices attached when installed.
8. The customer must maintain and repair their own private meters and private backflows.
9. The customer must provide current test and calibration results to the Water Department, Meter Shop after any repairs.
10. When private meters are damaged beyond repair, these private meters will be replaced by City owned fire hydrant meters.

<b>CITY OF SAN DIEGO CALIFORNIA DEPARTMENT INSTRUCTIONS</b>	<b>NUMBER DI 55.27</b>	<b>DEPARTMENT Water Department</b>
<b>SUBJECT  FIRE HYDRANT METER PROGRAM (FORMERLY: CONSTRUCTION METER PROGRAM)</b>	<b>PAGE 4 OF 10</b>	<b>EFFECTIVE DATE  October 15, 2002</b>
	<b>SUPERSEDES DI 55.27</b>	<b>DATED April 21, 2000</b>

11. When a private meter malfunctions, the customer will be notified and the meter will be removed by the City and returned to the customer for repairs. Testing and calibration results shall be given to the City prior to any re-installation.
  12. The register shall be hermetically sealed straight reading and shall be readable from the inlet side. Registration shall be in hundred cubic feet.
  13. The outlet shall have a 2 ½ “National Standards Tested (NST) fire hydrant male coupling.
  14. Private fire hydrant meters shall not be transferable from one contracting company to another (i.e. if a company goes out of business or is bought out by another company).
- 4.4 All fire hydrant meters and appurtenances shall be installed, relocated and removed by the City of San Diego, Water Department. All City owned fire hydrant meters and appurtenances shall be maintained by the City of San Diego, Water Department, Meter Services.
- 4.5 If any fire hydrant meter is used in violation of this Department Instruction, the violation will be reported to the Code Compliance Section for investigation and appropriate action. Any customer using a fire hydrant meter in violation of the requirements set forth above is subject to fines or penalties pursuant to the Municipal Code, Section 67.15 and Section 67.37.
- 4.6 Conditions and Processes for Issuance of a Fire Hydrant Meter**
- Process for Issuance
- a. Fire hydrant meters shall only be used for the following purposes:
    1. Temporary irrigation purposes not to exceed one year.

<b>CITY OF SAN DIEGO CALIFORNIA DEPARTMENT INSTRUCTIONS</b>	<b>NUMBER DI 55.27</b>	<b>DEPARTMENT Water Department</b>
<b>SUBJECT  FIRE HYDRANT METER PROGRAM (FORMERLY: CONSTRUCTION METER PROGRAM)</b>	<b>PAGE 5 OF 10</b>	<b>EFFECTIVE DATE  October 15, 2002</b>
	<b>SUPERSEDES DI 55.27</b>	<b>DATED April 21, 2000</b>

2. Construction and maintenance related activities (see Tab 2).
  - b. No customer inside or outside the boundaries of the City of San Diego Water Department shall resell any portion of the water delivered through a fire hydrant by the City of San Diego Water Department.
  - c. The City of San Diego allows for the issuance of a temporary fire hydrant meter for a period not to exceed 12 months (365 days). An extension can only be granted in writing from the Water Department Director for up to 90 additional days. A written request for an extension by the consumer must be submitted at least 30 days prior to the 12 month period ending. No extension shall be granted to any customer with a delinquent account with the Water Department. No further extensions shall be granted.
  - d. Any customer requesting the issuance of a fire hydrant meter shall file an application with the Meter Section. The customer must complete a "Fire Hydrant Meter Application" (Tab 1) which includes the name of the company, the party responsible for payment, Social Security number and/or California ID, requested location of the meter (a detailed map signifying an exact location), local contact person, local phone number, a contractor's license (or a business license), description of specific water use, duration of use at the site and full name and address of the person responsible for payment.
  - e. At the time of the application the customer will pay their fees according to the schedule set forth in the Rate Book of Fees and Charges, located in the City Clerk's Office. All fees must be paid by check, money order or cashiers check, made payable to the City Treasurer. Cash will not be accepted.
  - f. No fire hydrant meters shall be furnished or relocated for any customer with a delinquent account with the Water Department.
  - g. After the fees have been paid and an account has been created, the

<b>CITY OF SAN DIEGO CALIFORNIA DEPARTMENT INSTRUCTIONS</b>	<b>NUMBER DI 55.27</b>	<b>DEPARTMENT Water Department</b>
<b>SUBJECT  FIRE HYDRANT METER PROGRAM (FORMERLY: CONSTRUCTION METER PROGRAM)</b>	<b>PAGE 6 OF 10</b>	<b>EFFECTIVE DATE  October 15, 2002</b>
	<b>SUPERSEDES DI 55.27</b>	<b>DATED April 21, 2000</b>

meter shall be installed within 48 hours (by the second business day). For an additional fee, at overtime rates, meters can be installed within 24 hours (within one business day).

#### 4.7 Relocation of Existing Fire Hydrant Meters

- a. The customer shall call the Fire Hydrant Meter Hotline (herein referred to as “Hotline”), a minimum of 24 hours in advance, to request the relocation of a meter. A fee will be charged to the existing account, which must be current before a work order is generated for the meter’s relocation.
- b. The customer will supply in writing the address where the meter is to be relocated (map page, cross street, etc). The customer must update the original Fire Hydrant Meter Application with any changes as it applies to the new location.
- c. Fire hydrant meters shall be read on a monthly basis. While fire hydrant meters and backflow devices are in service, commodity, base fee and damage charges, if applicable, will be billed to the customer on a monthly basis. If the account becomes delinquent, the meter will be removed.

#### 4.8 Disconnection of Fire Hydrant Meter

- a. After ten (10) months a “Notice of Discontinuation of Service” (Tab 3) will be issued to the site and the address of record to notify the customer of the date of discontinuance of service. An extension can only be granted in writing from the Water Department Director for up to 90 additional days (as stated in Section 4.6C) and a copy of the extension shall be forwarded to the Meter Shop Supervisor. If an extension has not been approved, the meter will be removed after twelve (12) months of use.
- b. Upon completion of the project the customer will notify the Meter Services office via the Hotline to request the removal of the fire hydrant meter and appurtenances. A work order will be generated

<b>CITY OF SAN DIEGO CALIFORNIA DEPARTMENT INSTRUCTIONS</b>	<b>NUMBER DI 55.27</b>	<b>DEPARTMENT Water Department</b>
<b>SUBJECT  FIRE HYDRANT METER PROGRAM (FORMERLY: CONSTRUCTION METER PROGRAM)</b>	<b>PAGE 7 OF 10</b>	<b>EFFECTIVE DATE  October 15, 2002</b>
	<b>SUPERSEDES DI 55.27</b>	<b>DATED April 21, 2000</b>

for removal of the meter.

- c. Meter Section staff will remove the meter and backflow prevention assembly and return it to the Meter Shop. Once returned to the Meter Shop the meter and backflow will be tested for accuracy and functionality.
- d. Meter Section Staff will contact and notify Customer Services of the final read and any charges resulting from damages to the meter and backflow or its appurtenance. These charges will be added on the customer's final bill and will be sent to the address of record. Any customer who has an outstanding balance will not receive additional meters.
- e. Outstanding balances due may be deducted from deposits and any balances refunded to the customer. Any outstanding balances will be turned over to the City Treasurer for collection. Outstanding balances may also be transferred to any other existing accounts.

5. **EXCEPTIONS**

- 5.1 Any request for exceptions to this policy shall be presented, in writing, to the Customer Support Deputy Director, or his/her designee for consideration.

6. **MOBILE METER**

- 6.1 Mobile meters will be allowed on a case by case basis. All mobile meters will be protected by an approved backflow assembly and the minimum requirement will be a Reduced Pressure Principal Assembly. The two types of Mobile Meters are vehicle mounted and floating meters. Each style of meters has separate guidelines that shall be followed for the customer to retain service and are described below:

- a) **Vehicle Mounted Meters:** Customer applies for and receives a City owned Fire Hydrant Meter from the Meter Shop. The customer mounts the meter on the vehicle and brings it to the Meter Shop for

<b>CITY OF SAN DIEGO CALIFORNIA DEPARTMENT INSTRUCTIONS</b>	<b>NUMBER DI 55.27</b>	<b>DEPARTMENT Water Department</b>
<b>SUBJECT  FIRE HYDRANT METER PROGRAM (FORMERLY: CONSTRUCTION METER PROGRAM)</b>	<b>PAGE 8 OF 10</b>	<b>EFFECTIVE DATE  October 15, 2002</b>
	<b>SUPERSEDES DI 55.27</b>	<b>DATED April 21, 2000</b>

inspection. After installation is approved by the Meter Shop the vehicle and meter shall be brought to the Meter Shop on a monthly basis for meter reading and on a quarterly basis for testing of the backflow assembly. Meters mounted at the owner's expense shall have the one year contract expiration waived and shall have meter or backflow changed if either fails.

b) **Floating Meters:** Floating Meters are meters that are not mounted to a vehicle. **(Note: All floating meters shall have an approved backflow assembly attached.)** The customer shall submit an application and a letter explaining the need for a floating meter to the Meter Shop. The Fire Hydrant Meter Administrator, after a thorough review of the needs of the customer, (i.e. number of jobsites per day, City contract work, lack of mounting area on work vehicle, etc.), may issue a floating meter. At the time of issue, it will be necessary for the customer to complete and sign the "Floating Fire Hydrant Meter Agreement" which states the following:

- 1) The meter will be brought to the Meter Shop at 2797 Caminito Chollas, San Diego on the third week of each month for the monthly read by Meter Shop personnel.
- 2) Every other month the meter will be read and the backflow will be tested. This date will be determined by the start date of the agreement.

If any of the conditions stated above are not met the Meter Shop has the right to cancel the contract for floating meter use and close the account associated with the meter. The Meter Shop will also exercise the right to refuse the issuance of another floating meter to the company in question.

Any Fire Hydrant Meter using reclaimed water shall not be allowed use again with any potable water supply. The customer shall incur the cost of replacing the meter and backflow device in this instance.



<b>CITY OF SAN DIEGO CALIFORNIA DEPARTMENT INSTRUCTIONS</b>	<b>NUMBER DI 55.27</b>	<b>DEPARTMENT Water Department</b>
<b>SUBJECT  FIRE HYDRANT METER PROGRAM (FORMERLY: CONSTRUCTION METER PROGRAM)</b>	<b>PAGE 9 OF 10</b>	<b>EFFECTIVE DATE  October 15, 2002</b>
	<b>SUPERSEDES DI 55.27</b>	<b>DATED April 21, 2000</b>

7. **FEE AND DEPOSIT SCHEDULES**

7.1 **Fees and Deposit Schedules:** The fees and deposits, as listed in the Rate Book of Fees and Charges, on file with the Office of the City Clerk, are based on actual reimbursement of costs of services performed, equipment and materials. These deposits and fees will be amended, as needed, based on actual costs. Deposits, will be refunded at the end of the use of the fire hydrant meter, upon return of equipment in good working condition and all outstanding balances on account are paid. Deposits can also be used to cover outstanding balances.

All fees for equipment, installation, testing, relocation and other costs related to this program are subject to change without prior notification. The Mayor and Council will be notified of any future changes.

8. **UNAUTHORIZED USE OF WATER FROM A HYDRANT**

8.1 Use of water from any fire hydrant without a properly issued and installed fire hydrant meter is theft of City property. Customers who use water for unauthorized purposes or without a City of San Diego issued meter will be prosecuted.

8.2 If any unauthorized connection, disconnection or relocation of a fire hydrant meter, or other connection device is made by anyone other than authorized Water Department personnel, the person making the connection will be prosecuted for a violation of San Diego Municipal Code, Section 67.15. In the case of a second offense, the customer's fire hydrant meter shall be confiscated and/or the deposit will be forfeited.

8.3 Unauthorized water use shall be billed to the responsible party. Water use charges shall be based on meter readings, or estimates when meter readings are not available.

8.4 In case of unauthorized water use, the customer shall be billed for all applicable charges as if proper authorization for the water use had been obtained, including but not limited to bi-monthly service charges, installation charges and removal charges.

<b>CITY OF SAN DIEGO CALIFORNIA DEPARTMENT INSTRUCTIONS</b>	<b>NUMBER DI 55.27</b>	<b>DEPARTMENT Water Department</b>
<b>SUBJECT  FIRE HYDRANT METER PROGRAM (FORMERLY: CONSTRUCTION METER PROGRAM)</b>	<b>PAGE 10 OF 10</b>	<b>EFFECTIVE DATE  October 15, 2002</b>
	<b>SUPERSEDES DI 55.27</b>	<b>DATED April 21, 2000</b>

- 8.5 If damage occurs to Water Department property (i.e. fire hydrant meter, backflow, various appurtenances), the cost of repairs or replacements will be charged to the customer of record (applicant).

**Water Department Director**

- Tabs: 1. Fire Hydrant Meter Application  
2. Construction & Maintenance Related Activities With No Return To Sewer  
3. Notice of Discontinuation of Service

**APPENDIX**

**Administering Division:** Customer Support Division

**Subject Index:** Construction Meters  
Fire Hydrant  
Fire Hydrant Meter Program  
Meters, Floating or Vehicle Mounted  
Mobile Meter  
Program, Fire Hydrant Meter

**Distribution:** DI Manual Holders



# Application for Fire Hydrant Meter (EXHIBIT A)

(For Office Use Only)

NS REQ	FAC#
DATE	BY

METER SHOP (619) 527-7449

## Meter Information

Application Date	Requested Install Date:
------------------	-------------------------

Fire Hydrant Location: (Attach Detailed Map//Thomas Bros. Map Location or Construction drawing.) Zip:	T.B.	G.B. (CITY USE)
Specific Use of Water:		
Any Return to Sewer or Storm Drain, if so, explain:		
Estimated Duration of Meter Use:		Check Box if Reclaimed Water

## Company Information

Company Name:			
Mailing Address:			
City:	State:	Zip:	Phone: ( )
*Business license#		*Contractor license#	
A Copy of the Contractor's license OR Business License is required at the time of meter issuance.			
Name and Title of Billing Agent: <small>(PERSON IN ACCOUNTS PAYABLE)</small>			Phone: ( )
Site Contact Name and Title:			Phone: ( )
Responsible Party Name:			Title:
Cal ID#			Phone: ( )
Signature:		Date:	
<small>Guarantees Payment of all Charges Resulting from the use of this Meter. Insures that employees of this Organization understand the proper use of Fire Hydrant Meter</small>			

<b>Fire Hydrant Meter Removal Request</b>	Requested Removal Date:
Provide Current Meter Location if Different from Above:	
Signature:	Title: Date:
Phone: ( )	Pager: ( )

<input type="checkbox"/> City Meter	<input type="checkbox"/> Private Meter	
Contract Acct #:	Deposit Amount: <b>\$ 936.00</b>	Fees Amount: <b>\$ 62.00</b>
Meter Serial #	Meter Size: <b>05</b>	Meter Make and Style: <b>6-7</b>
Backflow #	Backflow Size:	Backflow Make and Style:
Name:	Signature:	Date:

**WATER USES WITHOUT ANTICIPATED CHARGES FOR RETURN TO SEWER**

Auto Detailing  
Backfilling  
Combination Cleaners (Vactors)  
Compaction  
Concrete Cutters  
Construction Trailers  
Cross Connection Testing  
Dust Control  
Flushing Water Mains  
Hydro Blasting  
Hydro Seeing  
Irrigation (for establishing irrigation only; not continuing irrigation)  
Mixing Concrete  
Mobile Car Washing  
Special Events  
Street Sweeping  
Water Tanks  
Water Trucks  
Window Washing

**Note:**

1. If there is any return to sewer or storm drain, then sewer and/or storm drain fees will be charges.

Date

Name of Responsible Party  
Company Name and Address  
Account Number: \_\_\_\_\_

Subject: Discontinuation of Fire Hydrant Meter Service

Dear Water Department Customer:

The authorization for use of Fire Hydrant Meter # \_\_\_\_\_, located at *(Meter Location Address)* ends in 60 days and will be removed on or after *(Date Authorization Expires)*. Extension requests for an additional 90 days must be submitted in writing for consideration 30 days prior to the discontinuation date. If you require an extension, please contact the Water Department, or mail your request for an extension to:

City of San Diego  
Water Department  
Attention: Meter Services  
2797 Caminito Chollas  
San Diego, CA 92105-5097

Should you have any questions regarding this matter, please call the Fire Hydrant Hotline at (619) \_\_\_\_\_ - \_\_\_\_\_.

Sincerely,

Water Department

## **APPENDIX C**

### **MATERIALS TYPICALLY ACCEPTED BY CERTIFICATE OF COMPLIANCE**

## MATERIALS TYPICALLY ACCEPTED BY CERTIFICATE OF COMPLIANCE

1. Soil amendment
2. Fiber mulch
3. PVC or PE pipe up to 16 inch diameter
4. Stabilizing emulsion
5. Lime
6. Preformed elastomeric joint seal
7. Plain and fabric reinforced elastomeric bearing pads
8. Steel reinforced elastomeric bearing pads
9. Waterstops (Special Condition)
10. Epoxy coated bar reinforcement
11. Plain and reinforcing steel
12. Structural steel
13. Structural timber and lumber
14. Treated timber and lumber
15. Lumber and timber
16. Aluminum pipe and aluminum pipe arch
17. Corrugated steel pipe and corrugated steel pipe arch
18. Structural metal plate pipe arches and pipe arches
19. Perforated steel pipe
20. Aluminum underdrain pipe
21. Aluminum or steel entrance tapers, pipe downdrains, reducers, coupling bands and slip joints
22. Metal target plates
23. Paint (traffic striping)
24. Conductors
25. Painting of electrical equipment
26. Electrical components
27. Engineering fabric
28. Portland Cement
29. PCC admixtures
30. Minor concrete, asphalt
31. Asphalt (oil)
32. Liquid asphalt emulsion
33. Epoxy

**APPENDIX D**

**SAMPLE CITY INVOICE WITH CASH FLOW FORECAST**





WBS #:	B18108
Date Submitted:	10/10/2018
NTP Date:	3/23/2018
Final Statement of WD Date:	5/23/2020
Contract #:	K-XX-XXXX-XXX-X
Contract Amount:	\$5,617,000

## Construction Cash Flow Forecast

"Sewer and Water Group Job 965 (W)"

Year	January	February	March	April	May	June	July	August	September	October	November	December
2018				15,000	25,000	52,000	52,000	100,000	10,000	100,000	100,000	100,000
2019	10,000	10,000	85,000	58,000	100,000	100,000	100,000	100,000	100,000	100,000	1,000,000	1,000,000
2020	100,000	100,000	100,000	1,000,000	1,000,000							
2021												
2022												
2023												
2024												
2025												

SAMPLE REFERENCE

**APPENDIX E**  
**OVERALL PROJECT LOCATION MAP**


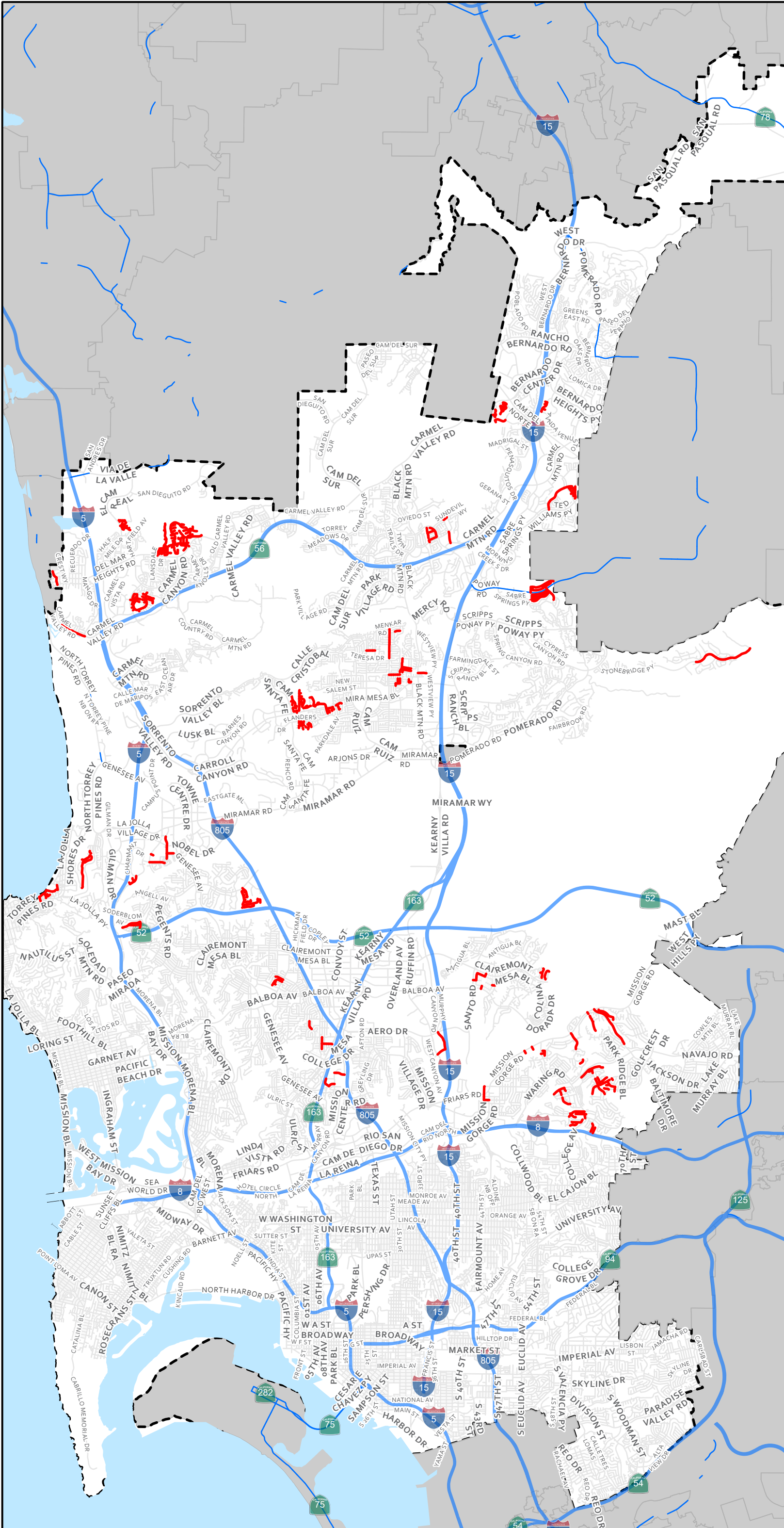


Street Resurfacing Program  
Fiscal Year 2020  
SLURRY SEAL

Council Districts 1, 5, 6, 7

Legend

— S2021




Every reasonable effort has been made to assure the accuracy of this map. SanGIS does not assume any liability arising from its use. THIS MAP IS PROVIDED WITHOUT WARRANTY OF ANY KIND, either expressed or implied, including, but not limited to

Date Exported 9/10/2019 9:49 AM

**APPENDIX F**  
**LOCATION MAPS**

# Slurry Seal Group 2021

COMMUNITY NAME : RANCHO BERNARDO



- Approx. Slurry Seal Limits
- Schools

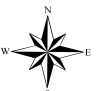
THIS MAP/DATA IS PROVIDED WITHOUT WARRANTY OF ANY KIND, EITHER EXPRESS OR IMPLIED, INCLUDING, BUT NOT LIMITED TO, THE IMPLIED WARRANTIES OR MERCHANTABILITY AND FITNESS FOR A PARTICULAR PURPOSE. Note: This product may contain information reproduced with permission granted by RAND MCNALLY & COMPANY to SanGIS. This map is copyrighted by RAND MCNALLY & COMPANY. It is unlawful to copy or reproduce all or any part thereof, whether for personal use or resale, without the prior, written permission of RAND MCNALLY & COMPANY.

# Slurry Seal Group 2021

COMMUNITY NAME : RANCHO BERNARDO



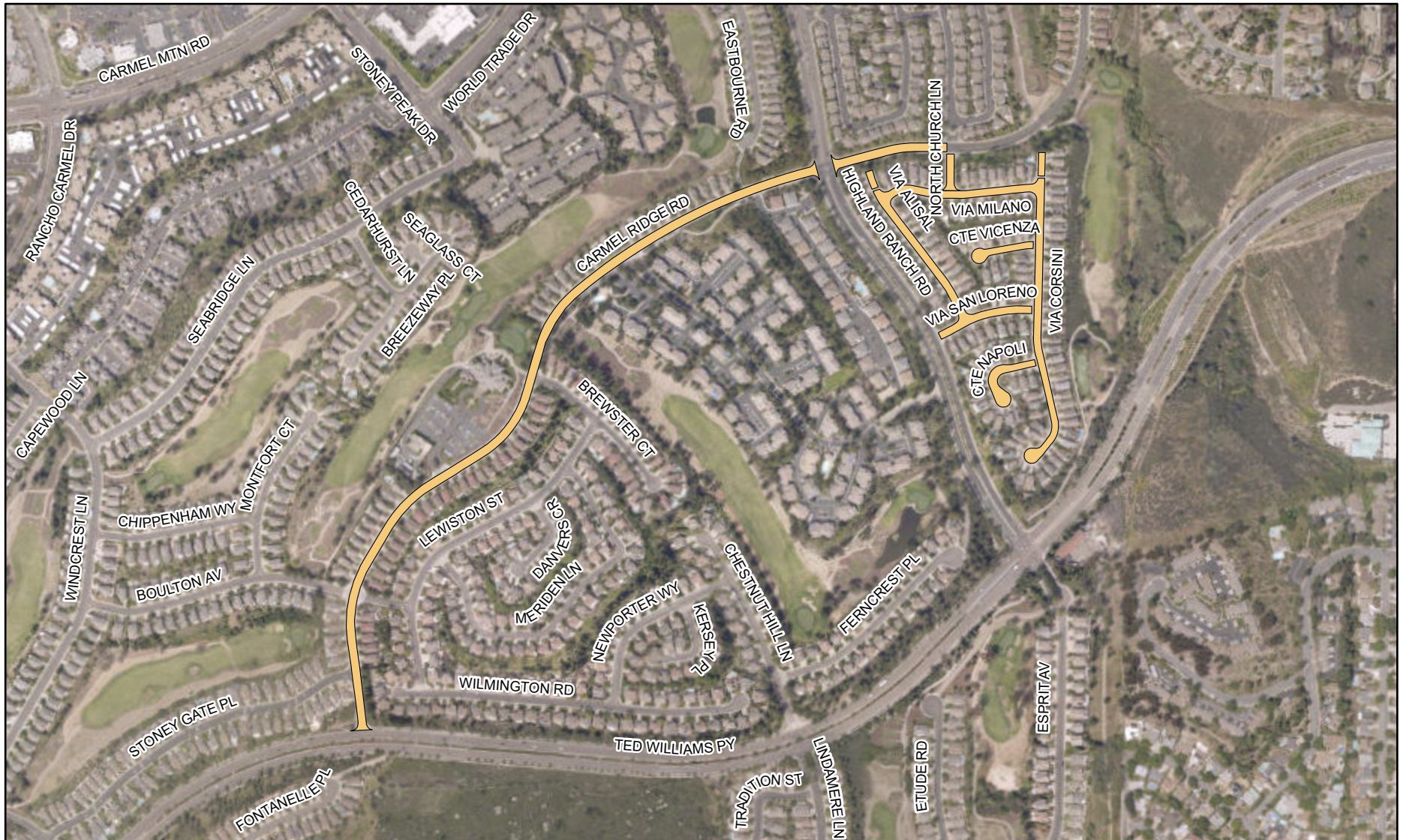
- Approx. Slurry Seal Limits
- Schools



THIS MAP/DATA IS PROVIDED WITHOUT WARRANTY OF ANY KIND, EITHER EXPRESS OR IMPLIED, INCLUDING, BUT NOT LIMITED TO, THE IMPLIED WARRANTIES OR MERCHANTABILITY AND FITNESS FOR A PARTICULAR PURPOSE. Note: This product may contain information from the SANDAG Regional Information System which cannot be reproduced without the written permission of SANDAG. This product may contain information reproduced with permission granted by RAND MCNALLY & COMPANY to SanGIS. This map is copyrighted by RAND MCNALLY & COMPANY. It is unlawful to copy or reproduce all or any part thereof, whether for personal use or resale, without the prior, written permission of RAND MCNALLY & COMPANY.

# Slurry Seal Group 2021

COMMUNITY NAME : CARMEL MTN RANCH



- Approx. Slurry Seal Limits
- Schools

THIS MAP/DATA IS PROVIDED WITHOUT WARRANTY OF ANY KIND, EITHER EXPRESS OR IMPLIED, INCLUDING, BUT NOT LIMITED TO, THE IMPLIED WARRANTIES OR MERCHANTABILITY AND FITNESS FOR A PARTICULAR PURPOSE. Note: This product may contain information reproduced with permission granted by RAND MCNALLY & COMPANY to SanGIS. This map is copyrighted by RAND MCNALLY & COMPANY. It is unlawful to copy or reproduce all or any part thereof, whether for personal use or resale, without the prior, written permission of RAND MCNALLY & COMPANY.



# Slurry Seal Group 2021

COMMUNITY NAME : CARMEL VALLEY



- Approx. Slurry Seal Limits
- Schools



THIS MAP/DATA IS PROVIDED WITHOUT WARRANTY OF ANY KIND, EITHER EXPRESS OR IMPLIED, INCLUDING, BUT NOT LIMITED TO, THE IMPLIED WARRANTIES OR MERCHANTABILITY AND FITNESS FOR A PARTICULAR PURPOSE. Note: This product may contain information reproduced with permission granted by RAND MCNALLY & COMPANY to SanGIS. This map is copyrighted by RAND MCNALLY & COMPANY. It is unlawful to copy, or reproduce all or any part thereof, without the prior, written permission of RAND MCNALLY & COMPANY.



# Slurry Seal Group 2021

COMMUNITY NAME : TORREY PINES



- Approx. Slurry Seal Limits
- Schools

THIS MAP/DATA IS PROVIDED WITHOUT WARRANTY OF ANY KIND, EITHER EXPRESS OR IMPLIED, INCLUDING, BUT NOT LIMITED TO, THE IMPLIED WARRANTIES OR MERCHANTABILITY AND FITNESS FOR A PARTICULAR PURPOSE. Note: This product may contain information reproduced with permission granted by RAND MCNALLY & COMPANY to SanGIS. This map is copyrighted by RAND MCNALLY & COMPANY. It is unlawful to copy or reproduce all or any part thereof, whether for personal use or resale, without the prior, written permission of RAND MCNALLY & COMPANY.

# Slurry Seal Group 2021

COMMUNITY NAME : SABRE SPRINGS



- Approx. Slurry Seal Limits
- Schools

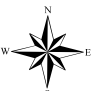
THIS MAP/DATA IS PROVIDED WITHOUT WARRANTY OF ANY KIND, EITHER EXPRESS OR IMPLIED, INCLUDING, BUT NOT LIMITED TO, THE IMPLIED WARRANTIES OR MERCHANTABILITY AND FITNESS FOR A PARTICULAR PURPOSE. Note: This product may contain information reproduced with permission granted by RAND MCNALLY & COMPANY to SanGIS. This map is copyrighted by RAND MCNALLY & COMPANY. It is unlawful to copy or reproduce all or any part thereof, whether for personal use or resale, without the prior, written permission of RAND MCNALLY & COMPANY.

# Slurry Seal Group 2021

COMMUNITY NAME : CARMEL VALLEY



- Approx. Slurry Seal Limits
- Schools



NO SCALE

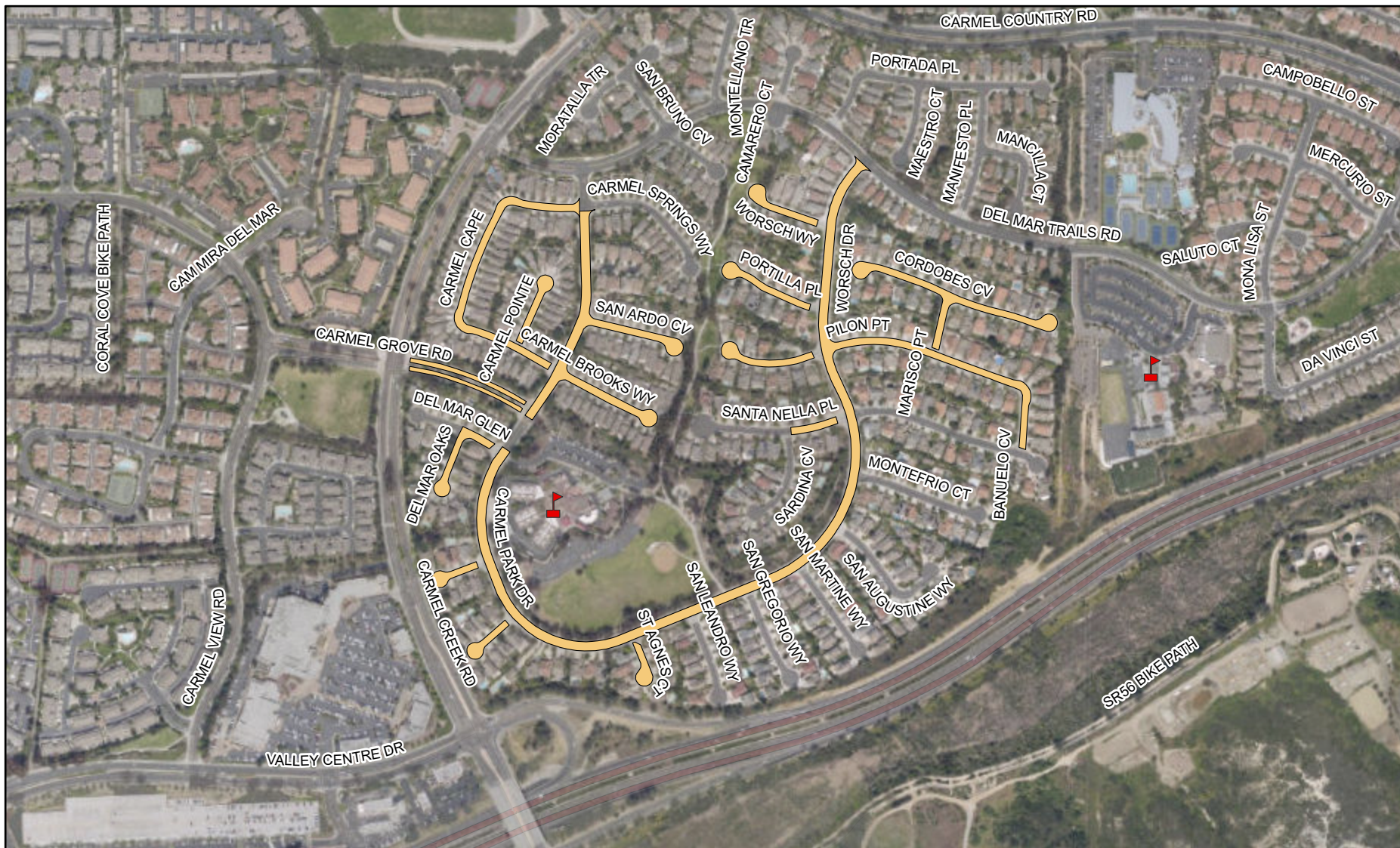
DATE: 09/23/19

Page 8 of 32

THIS MAP/DATA IS PROVIDED WITHOUT WARRANTY OF ANY KIND, EITHER EXPRESS OR IMPLIED, INCLUDING, BUT NOT LIMITED TO, THE IMPLIED WARRANTIES OR MERCHANTABILITY AND FITNESS FOR A PARTICULAR PURPOSE. Note: This product may contain information reproduced with permission granted by RAND MCNALLY & COMPANY to SanGIS. This map is copyrighted by RAND MCNALLY & COMPANY. It is unlawful to copy or reproduce all or any part thereof, whether for personal use or resale, without the prior, written permission of RAND MCNALLY & COMPANY.

# Slurry Seal Group 2021

COMMUNITY NAME : CARMEL VALLEY



- Approx. Slurry Seal Limits
- Schools



NO SCALE

DATE: 09/23/19

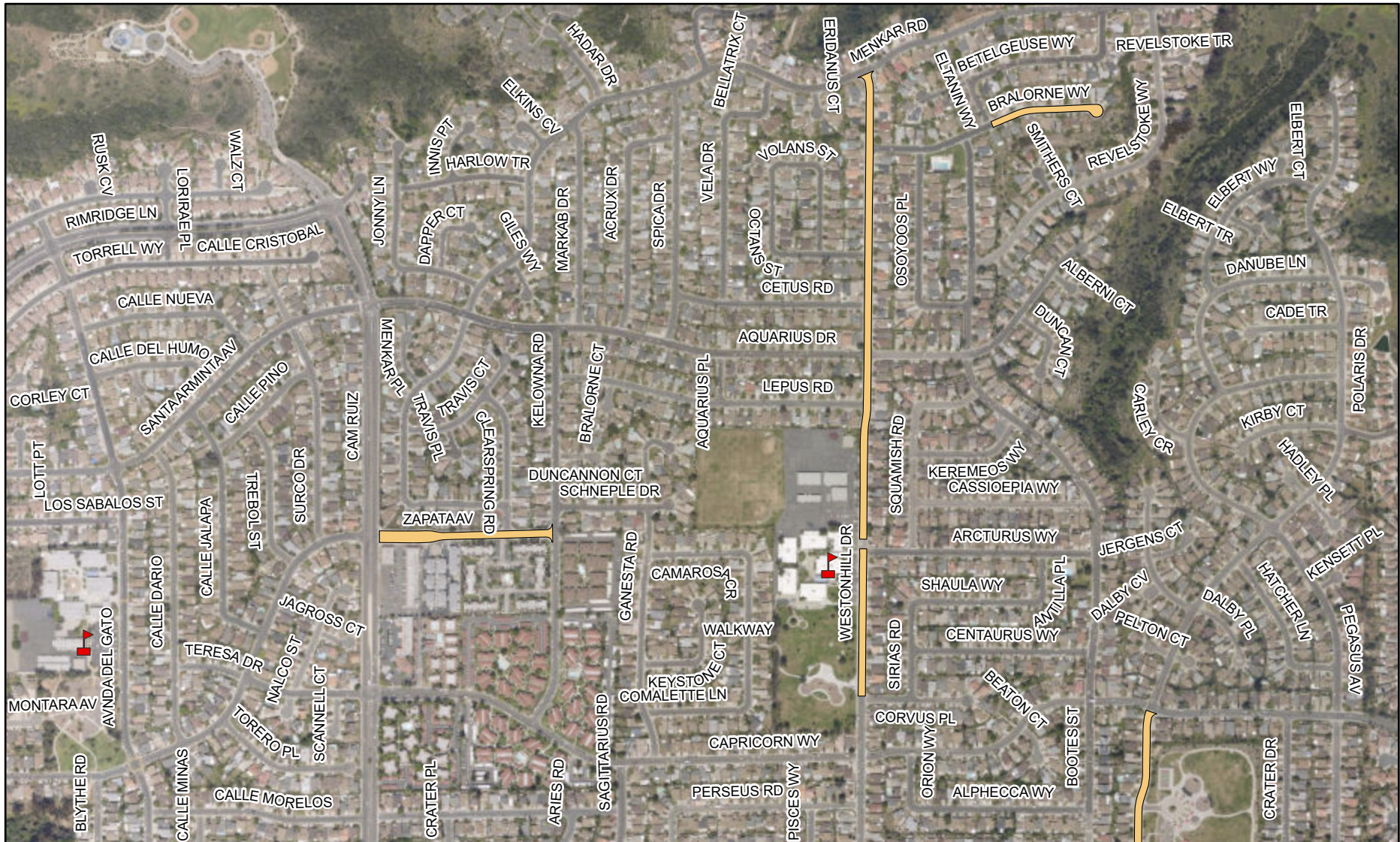
Page 9 of 32

THIS MAP/DATA IS PROVIDED WITHOUT WARRANTY OF ANY KIND, EITHER EXPRESS OR IMPLIED, INCLUDING, BUT NOT LIMITED TO, THE IMPLIED WARRANTIES OR MERCHANTABILITY AND FITNESS FOR A PARTICULAR PURPOSE. Note: This product may contain information reproduced with permission granted by RAND McNALLY & COMPANY to SanGIS. This map is copyrighted by RAND McNALLY & COMPANY. It is unlawful to copy or reproduce all or any part thereof, whether for personal use or resale, without the prior, written permission of RAND McNALLY & COMPANY.



# Slurry Seal Group 2021

COMMUNITY NAME : MIRA MESA



- Approx. Slurry Seal Limits
- Schools



NO SCALE

DATE: 09/23/19

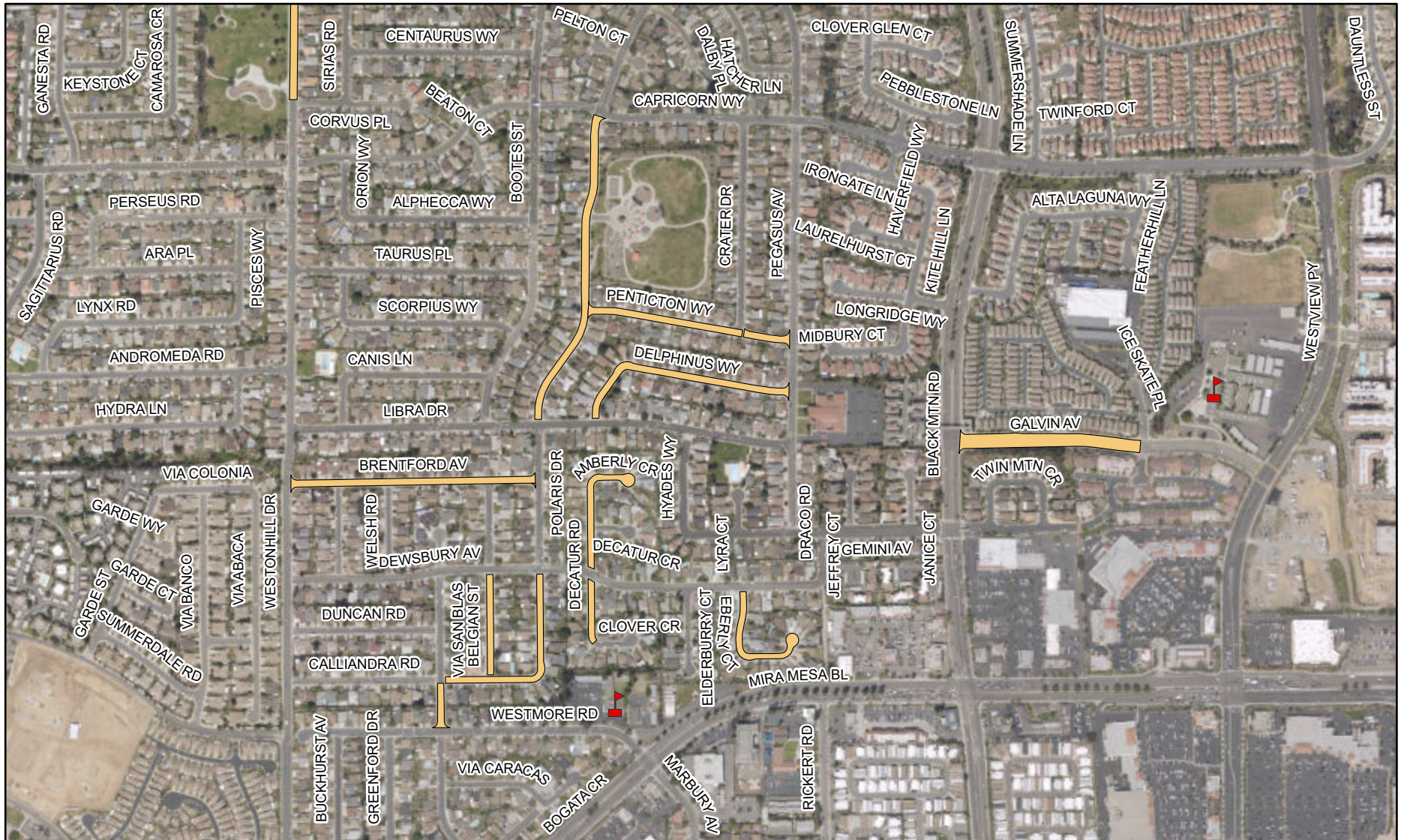
Page 11 of 32

THIS MAP/DATA IS PROVIDED WITHOUT WARRANTY OF ANY KIND, EITHER EXPRESS OR IMPLIED, INCLUDING, BUT NOT LIMITED TO, THE IMPLIED WARRANTIES OR MERCHANTABILITY AND FITNESS FOR A PARTICULAR PURPOSE. Note: This product may contain information reproduced with permission granted by RAND McNALLY & COMPANY to SanGIS. This map is copyrighted by RAND McNALLY & COMPANY. It is unlawful to copy or reproduce all or any part thereof, whether for personal use or resale, without the prior, written permission of RAND McNALLY & COMPANY.

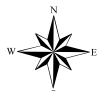


# Slurry Seal Group 2021

COMMUNITY NAME : MIRA MESA



- Approx. Slurry Seal Limits
- Schools



THIS MAP/DATA IS PROVIDED WITHOUT WARRANTY OF ANY KIND, EITHER EXPRESS OR IMPLIED, INCLUDING, BUT NOT LIMITED TO, THE IMPLIED WARRANTIES OR MERCHANTABILITY AND FITNESS FOR A PARTICULAR PURPOSE. Note: This product may contain information reproduced with permission granted by RAND McNALLY & COMPANY. It is unlawful to copy or reproduce all or any part thereof, whether for personal use or resale, without the prior, written permission of RAND McNALLY & COMPANY.

# Slurry Seal Group 2021

COMMUNITY NAME : RANCHO ENCANTADA



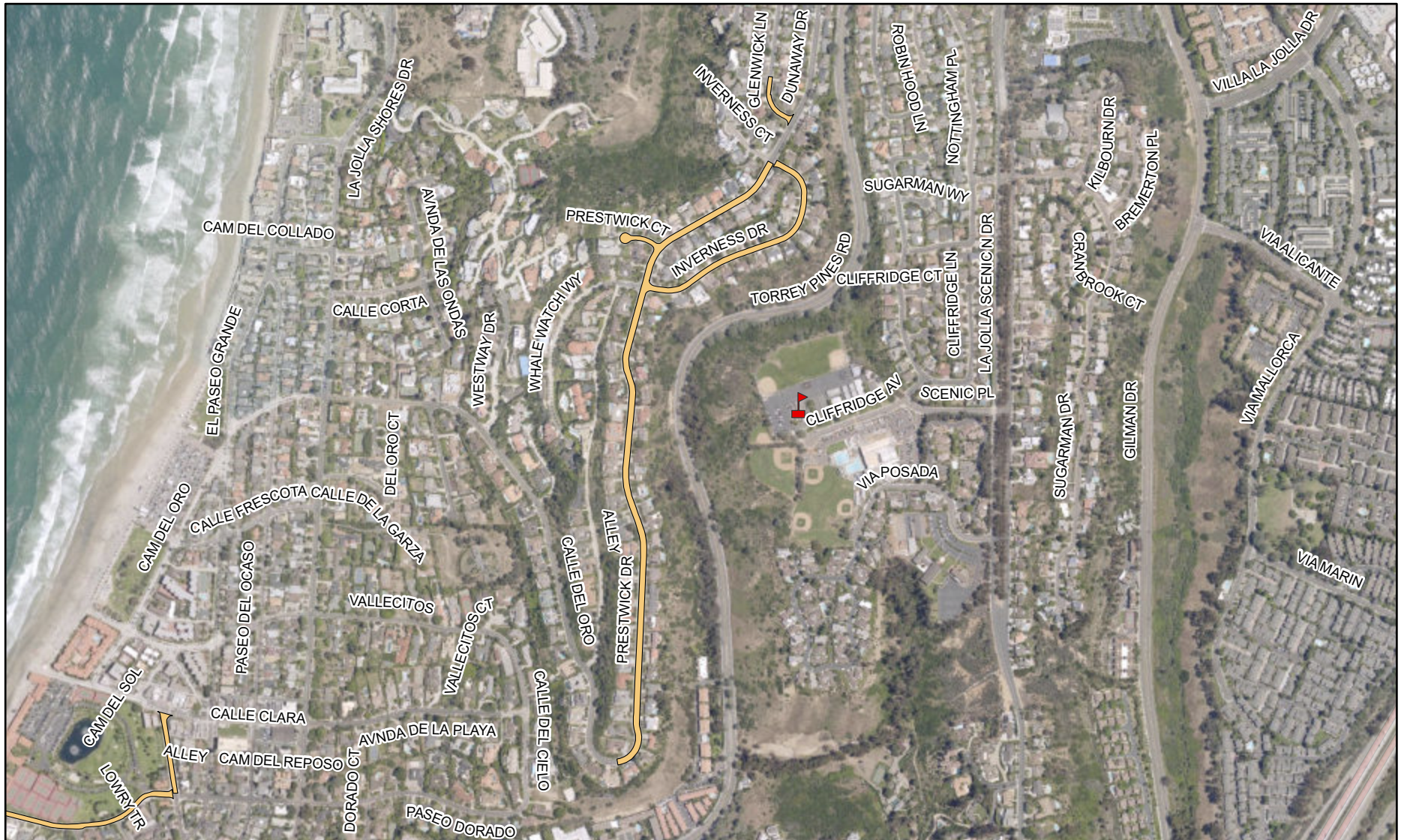
- Approx. Slurry Seal Limits
- Schools

THIS MAP/DATA IS PROVIDED WITHOUT WARRANTY OF ANY KIND, EITHER EXPRESS OR IMPLIED, INCLUDING, BUT NOT LIMITED TO, THE IMPLIED WARRANTIES OR MERCHANTABILITY AND FITNESS FOR A PARTICULAR PURPOSE. Note: This product may contain information reproduced with permission granted by RAND McNALLY & COMPANY to SanGIS. This map is copyrighted by RAND McNALLY & COMPANY. It is unlawful to copy or reproduce all or any part thereof, whether for personal use or resale, without the prior, written permission of RAND McNALLY & COMPANY.



# Slurry Seal Group 2021

COMMUNITY NAME : LA JOLLA



- Approx. Slurry Seal Limits
- Schools

THIS MAP/DATA IS PROVIDED WITHOUT WARRANTY OF ANY KIND, EITHER EXPRESS OR IMPLIED, INCLUDING, BUT NOT LIMITED TO, THE IMPLIED WARRANTIES OR MERCHANTABILITY AND FITNESS FOR A PARTICULAR PURPOSE. Note: This product may contain information reproduced with permission granted by RAND McNALLY & COMPANY to SanGIS. This map is copyrighted by RAND McNALLY & COMPANY. It is unlawful to copy or reproduce all or any part thereof, whether for personal use or resale, without the prior, written permission of RAND McNALLY & COMPANY.

# Slurry Seal Group 2021

COMMUNITY NAME : UNIVERSITY



- Approx. Slurry Seal Limits
- Schools

THIS MAP/DATA IS PROVIDED WITHOUT WARRANTY OF ANY KIND, EITHER EXPRESS OR IMPLIED, INCLUDING, BUT NOT LIMITED TO, THE IMPLIED WARRANTIES OR MERCHANTABILITY AND FITNESS FOR A PARTICULAR PURPOSE. Note: This product may contain information reproduced with permission granted by RAND MCNALLY & COMPANY to SanGIS. This map is copyrighted by RAND MCNALLY & COMPANY. It is unlawful to copy or reproduce all or any part thereof, whether for personal use or resale, without the prior, written permission of RAND MCNALLY & COMPANY.

# Slurry Seal Group 2021

COMMUNITY NAME : LA JOLLA




- Approx. Slurry Seal Limits
- Schools

THIS MAP/DATA IS PROVIDED WITHOUT WARRANTY OF ANY KIND, EITHER EXPRESS OR IMPLIED, INCLUDING, BUT NOT LIMITED TO, THE IMPLIED WARRANTIES OR MERCHANTABILITY AND FITNESS FOR A PARTICULAR PURPOSE. Note: This product may contain information reproduced with permission granted by RAND MCNALLY & COMPANY to SanGIS. This map is copyrighted by RAND MCNALLY & COMPANY. It is unlawful to copy, or reproduce all or any part thereof, whether for personal use or resale, without the prior, written permission of RAND MCNALLY & COMPANY.

# Slurry Seal Group 2021

COMMUNITY NAME : UNIVERSITY



- Approx. Slurry Seal Limits
- Schools

THIS MAP/DATA IS PROVIDED WITHOUT WARRANTY OF ANY KIND, EITHER EXPRESS OR IMPLIED, INCLUDING, BUT NOT LIMITED TO, THE IMPLIED WARRANTIES OR MERCHANTABILITY AND FITNESS FOR A PARTICULAR PURPOSE. Note: This product may contain information reproduced with permission granted by RAND MCNALLY & COMPANY to SanGIS. This map is copyrighted by RAND MCNALLY & COMPANY. It is unlawful to copy or reproduce all or any part thereof, whether for personal use or resale, without the prior, written permission of RAND MCNALLY & COMPANY.

# Slurry Seal Group 2021

COMMUNITY NAME : UNIVERSITY



- Approx. Slurry Seal Limits
- Schools

THIS MAP/DATA IS PROVIDED WITHOUT WARRANTY OF ANY KIND, EITHER EXPRESS OR IMPLIED, INCLUDING, BUT NOT LIMITED TO, THE IMPLIED WARRANTIES OR MERCHANTABILITY AND FITNESS FOR A PARTICULAR PURPOSE. Note: This product may contain information reproduced with permission granted by RAND MCNALLY & COMPANY to SanGIS. This map is copyrighted by RAND MCNALLY & COMPANY. It is unlawful to copy or reproduce all or any part thereof, whether for personal use or resale, without the prior, written permission of RAND MCNALLY & COMPANY.



# Slurry Seal Group 2021

COMMUNITY NAME : UNIVERSITY



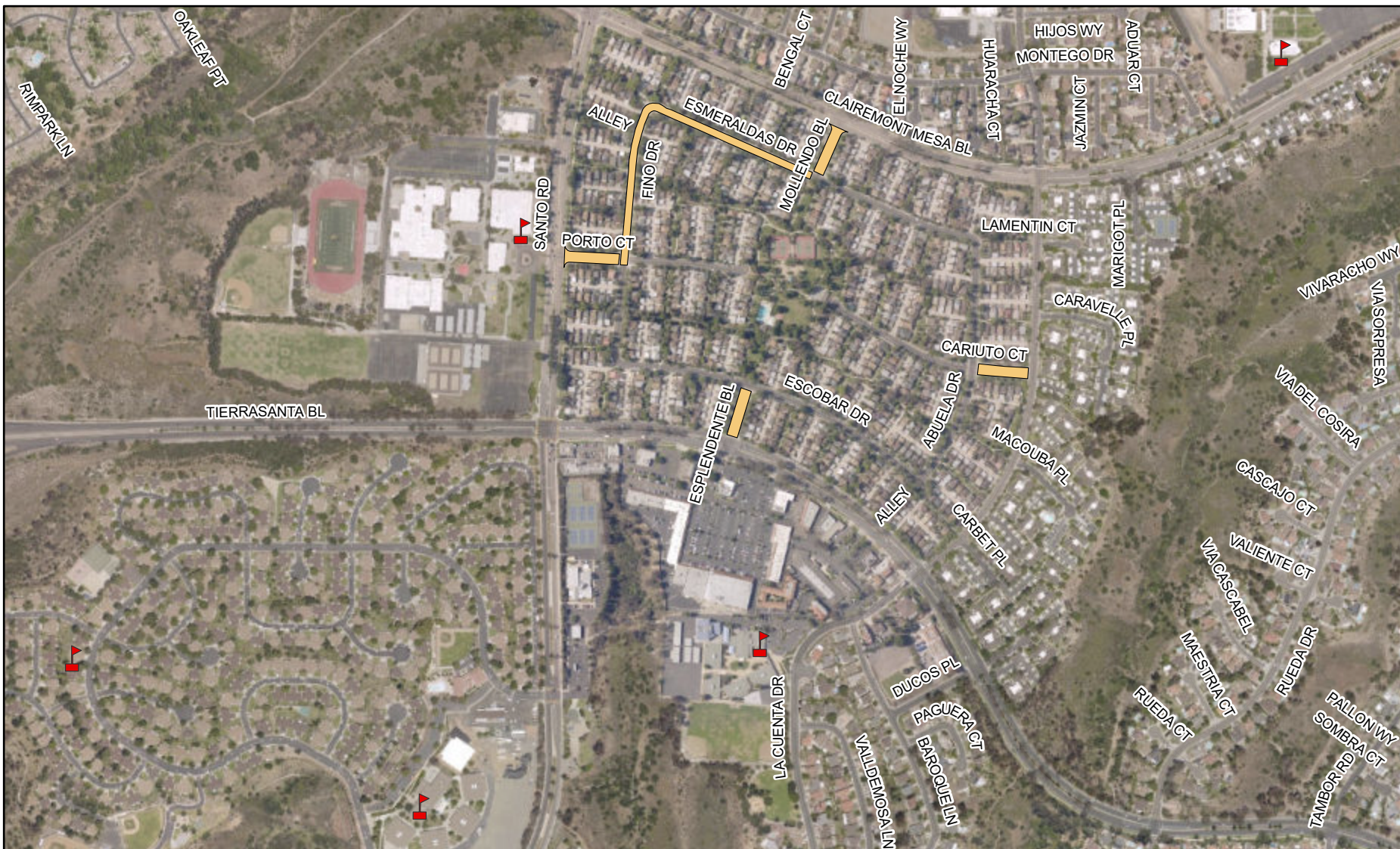
- Approx. Slurry Seal Limits
- Schools

THIS MAP/DATA IS PROVIDED WITHOUT WARRANTY OF ANY KIND, EITHER EXPRESS OR IMPLIED, INCLUDING, BUT NOT LIMITED TO, THE IMPLIED WARRANTIES OR MERCHANTABILITY AND FITNESS FOR A PARTICULAR PURPOSE. Note: This product may contain information reproduced with permission granted by RAND MCNALLY & COMPANY to SanGIS. This map is copyrighted by RAND MCNALLY & COMPANY. It is unlawful to copy or reproduce all or any part thereof, whether for personal use or resale, without the prior, written permission of RAND MCNALLY & COMPANY.



# Slurry Seal Group 2021

COMMUNITY NAME : TIERRASANTA



- Approx. Slurry Seal Limits
- Schools



THIS MAP/DATA IS PROVIDED WITHOUT WARRANTY OF ANY KIND, EITHER EXPRESS OR IMPLIED, INCLUDING, BUT NOT LIMITED TO, THE IMPLIED WARRANTIES OR MERCHANTABILITY AND FITNESS FOR A PARTICULAR PURPOSE. Note: This product may contain information reproduced with permission granted by RAND McNALLY & COMPANY to SanGIS. This map is copyrighted by RAND McNALLY & COMPANY. It is unlawful to copy or reproduce all or any part thereof, whether for personal use or resale, without the prior, written permission of RAND McNALLY & COMPANY.

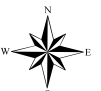
# Slurry Seal Group 2021

COMMUNITY NAME : TIERRASANTA



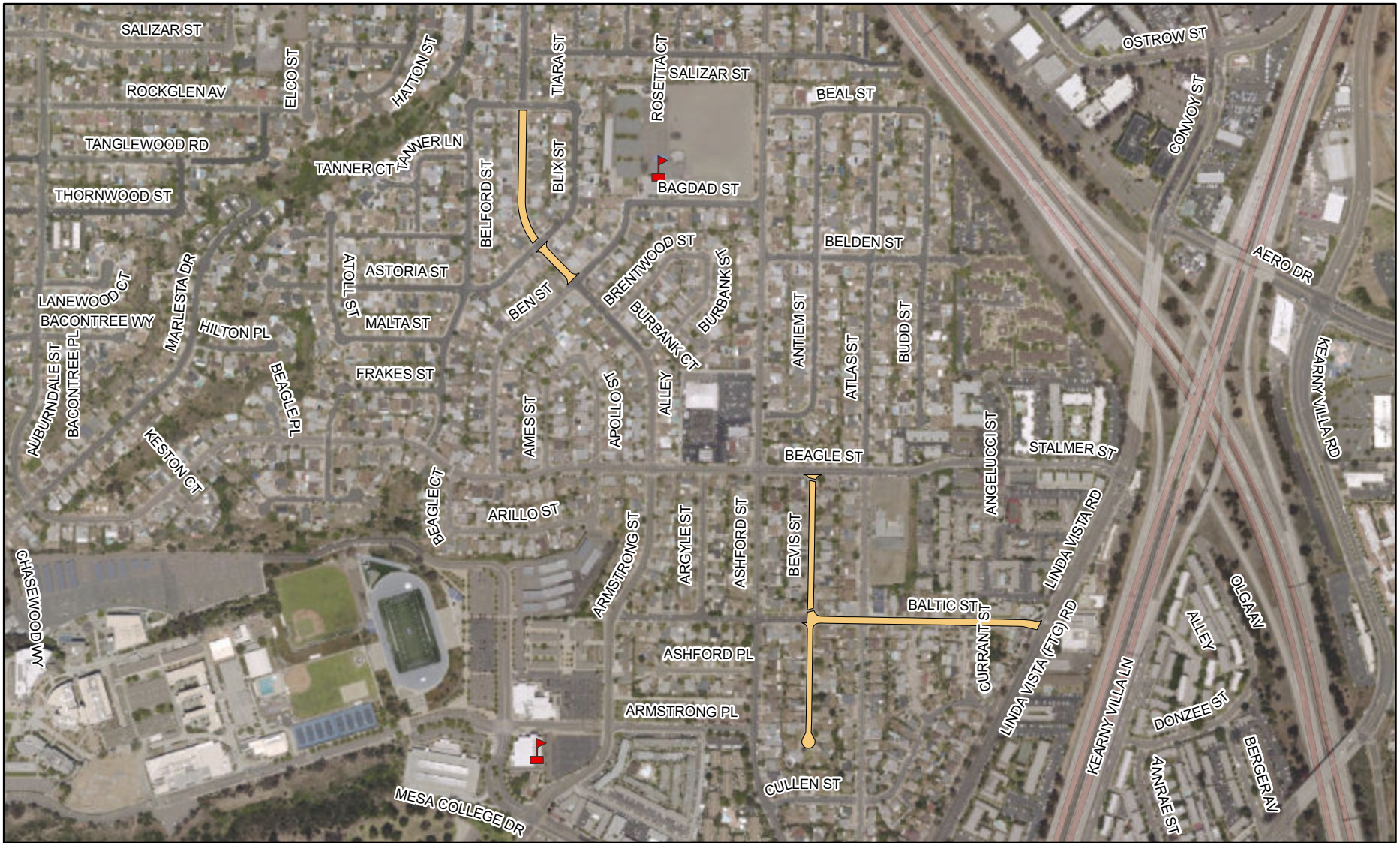
THIS MAP/DATA IS PROVIDED WITHOUT WARRANTY OF ANY KIND, EITHER EXPRESS OR IMPLIED, INCLUDING, BUT NOT LIMITED TO, THE IMPLIED WARRANTIES OR MERCHANTABILITY AND FITNESS FOR A PARTICULAR PURPOSE. Note: This product may contain information reproduced with permission granted by RAND MCNALLY & COMPANY to SanGIS. This map is copyrighted by RAND MCNALLY & COMPANY. It is unlawful to copy or reproduce all or any part thereof, whether for personal use or resale, without the prior, written permission of RAND MCNALLY & COMPANY.

- Approx. Slurry Seal Limits
- Schools

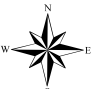


# Slurry Seal Group 2021

COMMUNITY NAME : CLAIREMONT MESA



- Approx. Slurry Seal Limits
- Schools



NO SCALE

DATE: 09/23/19

Page 24 of 32

THIS MAP/DATA IS PROVIDED WITHOUT WARRANTY OF ANY KIND, EITHER EXPRESS OR IMPLIED, INCLUDING, BUT NOT LIMITED TO, THE IMPLIED WARRANTIES OR MERCHANTABILITY AND FITNESS FOR A PARTICULAR PURPOSE. Note: This product may contain information reproduced with permission granted by RAND McNALLY & COMPANY to SanGIS. This map is copyrighted by RAND McNALLY & COMPANY. It is unlawful to copy or reproduce all or any part thereof, whether for personal use or resale, without the prior, written permission of RAND McNALLY & COMPANY.

# Slurry Seal Group 2021

COMMUNITY NAME : KEARNY MESA

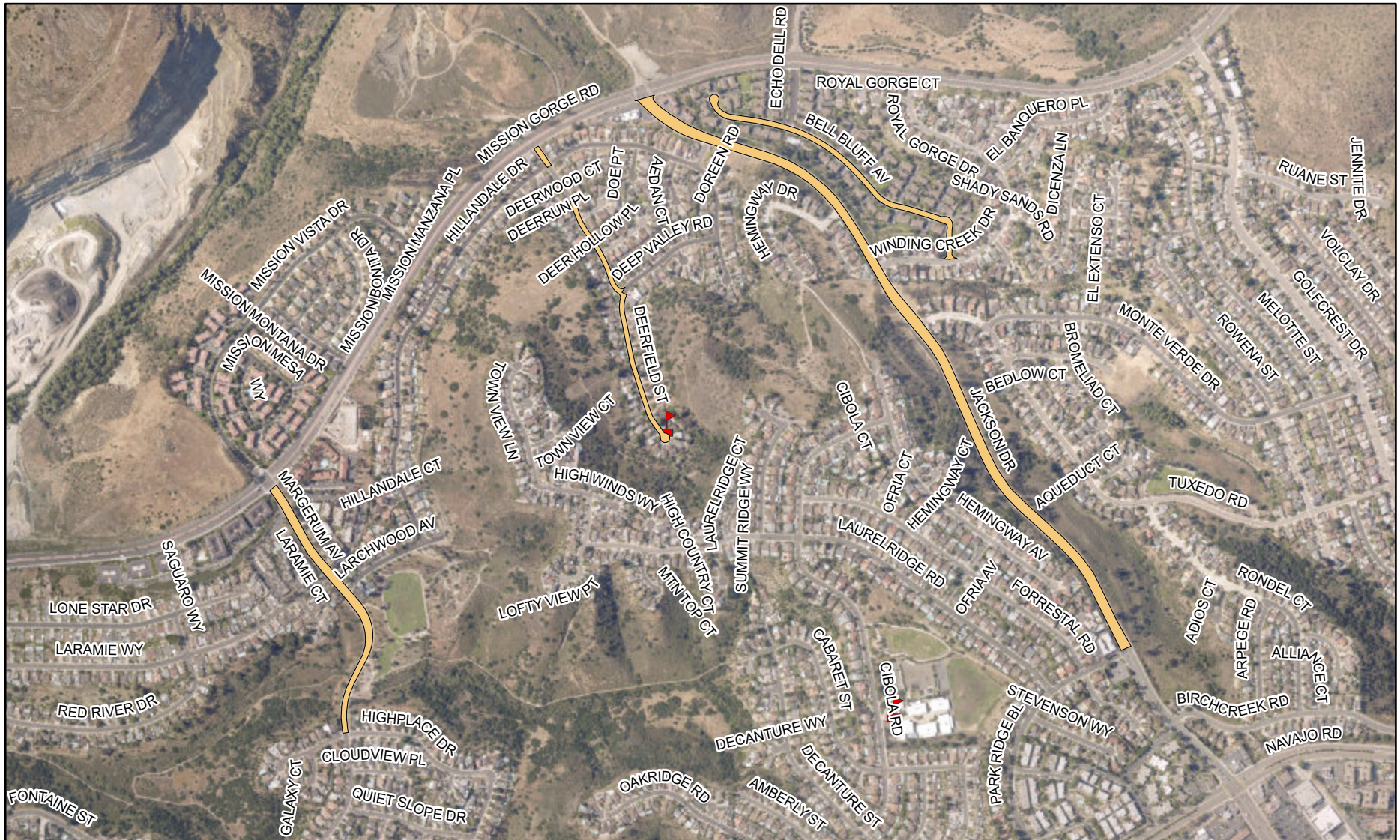


- Approx. Slurry Seal Limits
- Schools

THIS MAP/DATA IS PROVIDED WITHOUT WARRANTY OF ANY KIND, EITHER EXPRESS OR IMPLIED, INCLUDING, BUT NOT LIMITED TO, THE IMPLIED WARRANTIES OR MERCHANTABILITY AND FITNESS FOR A PARTICULAR PURPOSE. Note: This product may contain information reproduced with permission granted by RAND MCNALLY & COMPANY to SanGIS. This map is copyrighted by RAND MCNALLY & COMPANY. It is unlawful to copy or reproduce all or any part thereof, whether for personal use or resale, without the prior, written permission of RAND MCNALLY & COMPANY.

# Slurry Seal Group 2021

COMMUNITY NAME : NAVAJO



- Approx. Slurry Seal Limits
- Schools



THIS MAP/DATA IS PROVIDED WITHOUT WARRANTY OF ANY KIND, EITHER EXPRESS OR IMPLIED, INCLUDING, BUT NOT LIMITED TO, THE IMPLIED WARRANTIES OR MERCHANTABILITY AND FITNESS FOR A PARTICULAR PURPOSE. Note: This product may contain information reproduced with permission from RAND McNALLY & COMPANY to SanGIS. This map is copyrighted by RAND McNALLY & COMPANY. It is unlawful to copy or reproduce all or any part thereof, whether for personal use or resale, without the prior, written permission of RAND McNALLY & COMPANY.

# Slurry Seal Group 2021

COMMUNITY NAME : SERRA MESA



- Approx. Slurry Seal Limits
- Schools

THIS MAP/DATA IS PROVIDED WITHOUT WARRANTY OF ANY KIND, EITHER EXPRESS OR IMPLIED, INCLUDING, BUT NOT LIMITED TO, THE IMPLIED WARRANTIES OR MERCHANTABILITY AND FITNESS FOR A PARTICULAR PURPOSE. Note: This product may contain information reproduced with permission granted by RAND MCNALLY & COMPANY to SanGIS. This map is copyrighted by RAND MCNALLY & COMPANY. It is unlawful to copy or reproduce all or any part thereof, whether for personal use or resale, without the prior, written permission of RAND MCNALLY & COMPANY.



# Slurry Seal Group 2021

COMMUNITY NAME : NAVAJO



- Approx. Slurry Seal Limits
- Schools

THIS MAP/DATA IS PROVIDED WITHOUT WARRANTY OF ANY KIND, EITHER EXPRESS OR IMPLIED, INCLUDING, BUT NOT LIMITED TO, THE IMPLIED WARRANTIES OR MERCHANTABILITY AND FITNESS FOR A PARTICULAR PURPOSE. Note: This product may contain information reproduced with permission granted by RAND MCNALLY & COMPANY to SanGIS. This map is copyrighted by RAND MCNALLY & COMPANY. It is unlawful to copy or reproduce all or any part thereof, whether for personal use or resale, without the prior, written permission of RAND MCNALLY & COMPANY.

# Slurry Seal Group 2021

COMMUNITY NAME : NAVAJO



- Approx. Slurry Seal Limits
- Schools

THIS MAP/DATA IS PROVIDED WITHOUT WARRANTY OF ANY KIND, EITHER EXPRESS OR IMPLIED, INCLUDING, BUT NOT LIMITED TO, THE IMPLIED WARRANTIES OR MERCHANTABILITY AND FITNESS FOR A PARTICULAR PURPOSE. Note: This product may contain information reproduced with permission granted by RAND McNALLY & COMPANY to SanGIS. This map is copyrighted by RAND McNALLY & COMPANY. It is unlawful to copy or reproduce all or any part thereof, whether for personal use or resale, without the prior, written permission of RAND McNALLY & COMPANY.

# Slurry Seal Group 2021

COMMUNITY NAME : NAVAJO



- Approx. Slurry Seal Limits
- Schools

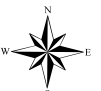
THIS MAP/DATA IS PROVIDED WITHOUT WARRANTY OF ANY KIND, EITHER EXPRESS OR IMPLIED, INCLUDING, BUT NOT LIMITED TO, THE IMPLIED WARRANTIES OR MERCHANTABILITY AND FITNESS FOR A PARTICULAR PURPOSE. Note: This product may contain information reproduced with permission granted by RAND MCNALLY & COMPANY to SanGIS. This map is copyrighted by RAND MCNALLY & COMPANY. It is unlawful to copy or reproduce all or any part thereof, whether for personal use or resale, without the prior, written permission of RAND MCNALLY & COMPANY.

# Slurry Seal Group 2021

COMMUNITY NAME : NAVAJO



- Approx. Slurry Seal Limits
- Schools



NO SCALE

DATE: 09/23/19

Page 31 of 32

THIS MAP/DATA IS PROVIDED WITHOUT WARRANTY OF ANY KIND, EITHER EXPRESS OR IMPLIED, INCLUDING, BUT NOT LIMITED TO, THE IMPLIED WARRANTIES OR MERCHANTABILITY AND FITNESS FOR A PARTICULAR PURPOSE. Note: This product may contain information reproduced with permission granted by RAND McNALLY & COMPANY to SanGIS. This map is copyrighted by RAND McNALLY & COMPANY. It is unlawful to copy or reproduce all or any part thereof, whether for personal use or resale, without the prior, written permission of RAND McNALLY & COMPANY.

# Slurry Seal Group 2021

COMMUNITY NAME : NAVAJO



- Approx. Slurry Seal Limits
- Schools

THIS MAP/DATA IS PROVIDED WITHOUT WARRANTY OF ANY KIND, EITHER EXPRESS OR IMPLIED, INCLUDING, BUT NOT LIMITED TO, THE IMPLIED WARRANTIES OR MERCHANTABILITY AND FITNESS FOR A PARTICULAR PURPOSE. Note: This product may contain information reproduced with permission granted by RAND McNALLY & COMPANY to SanGIS. This map is copyrighted by RAND McNALLY & COMPANY. It is unlawful to copy or reproduce all or any part thereof, whether for personal use or resale, without the prior, written permission of RAND McNALLY & COMPANY.

**APPENDIX G**  
**PROJECT STREET LIST**

Slurry Seal Group 2021

Project Location List

IO# 21004700

Segment ID	Street Name	Cross Street 1	Cross Street 2	CD	TB Map	Community Planning Area	Functional Classification	Activity
SS-002802	ARRIBA ST	CAM TRANQUILO	CAM GLORITA	1	1228-C4	UNIVERSITY	Residential	AC - Surface Treatment (RPMS)
SS-002803	ARRIBA ST	REGENTS RD	CAM AGUILA	1	1228-C4	UNIVERSITY	Residential	AC - Surface Treatment (RPMS)
SS-002801	ARRIBA ST	CAM AGUILA	CAM TRANQUILO	1	1228-C4	UNIVERSITY	Residential	AC - Surface Treatment (RPMS)
SS-003548	BANUELO CV	PILOTT PT	SANTA NELLA PL	1	1188-B7	CARMEL VALLEY	Residential	AC - Surface Treatment (RPMS)
SS-003704	BAYLISS CT	BEGIN	WINSTANLEY WY	1	1188-C4	CARMEL VALLEY	Residential	AC - Surface Treatment (RPMS)
SS-004021	BERINO CT	REGENTS RD	END	1	1228-C4	UNIVERSITY	Residential	AC - Surface Treatment (RPMS)
SS-031059	BOTHE AV	CURIE PL	SCHENLEY TR	1	1228-B7	UNIVERSITY	Residential	AC - Surface Treatment (RPMS)
SS-031058	BOTHE AV	SCHENLEY TR	SAN CLEMENTE TR	1	1228-B7	UNIVERSITY	Residential	AC - Surface Treatment (RPMS)
SS-004913	BRIXTON PL	EXBURY CT	LANSDALE DR	1	1188-C5	CARMEL VALLEY	Residential	AC - Surface Treatment (RPMS)
SS-004914	BRIXTON PL	BEGIN	EXBURY CT	1	1188-C5	CARMEL VALLEY	Residential	AC - Surface Treatment (RPMS)
SS-005087	BRYSON TR	CALLCOTT WY	END	1	1188-C5	CARMEL VALLEY	Residential	AC - Surface Treatment (RPMS)
SS-005427	CALLCOTT WY	BRYSON TR	EXBURY CT	1	1188-C5	CARMEL VALLEY	Residential	AC - Surface Treatment (RPMS)
SS-005428	CALLCOTT WY	DUNHAM WY	BRYSON TR	1	1188-C5	CARMEL VALLEY	Residential	AC - Surface Treatment (RPMS)
SS-005487	CALLE DE LA PLATA	PASEO DORADO	AVNDA DE LA PLAYA	1	1227-H5	LA JOLLA	Prime	AC - Surface Treatment (RPMS)
SS-006290	CARGILL AV	DECORO ST	PULITZER PL	1	1228-C3	UNIVERSITY	Residential	AC - Surface Treatment (RPMS)
SS-006289	CARGILL AV	PULITZER PL	COSTA VERDE BL	1	1228-C3	UNIVERSITY	Residential	AC - Surface Treatment (RPMS)
SS-006291	CARGILL AV	CAM TICINO	DECORO ST	1	1228-C4	UNIVERSITY	Residential	AC - Surface Treatment (RPMS)
SS-006345	CARMEL BROOKS WY	CARMEL CAPE	CARMEL POINTE	1	1188-A7	CARMEL VALLEY	Residential	AC - Surface Treatment (RPMS)
SS-006347	CARMEL BROOKS WY	CARMEL PARK DR	END	1	1188-B7	CARMEL VALLEY	Residential	AC - Surface Treatment (RPMS)
SS-006346	CARMEL BROOKS WY	CARMEL POINTE	CARMEL PARK DR	1	1188-A7	CARMEL VALLEY	Residential	AC - Surface Treatment (RPMS)
SS-006350	CARMEL CAPE	CARMEL BROOKS WY	CARMEL SPRINGS WY	1	1188-A7	CARMEL VALLEY	Residential	AC - Surface Treatment (RPMS)
SS-006391	CARMEL GROVE RD	CARMEL CREEK RD	CARMEL PARK DR	1	1188-A7	CARMEL VALLEY	Major	AC - Surface Treatment (RPMS)
SS-006461	CARMEL PARK DR	DEL MAR MEADOWS	CYPRESS DEL MAR	1	1188-A7	CARMEL VALLEY	Major	AC - Surface Treatment (RPMS)
SS-006456	CARMEL PARK DR	MONTEFRIO CT	SAN AUGUSTINE WY	1	1188-B7	CARMEL VALLEY	Major	AC - Surface Treatment (RPMS)
SS-006457	CARMEL PARK DR	CYPRESS DEL MAR	DEL MAR GLEN	1	1188-A7	CARMEL VALLEY	Major	AC - Surface Treatment (RPMS)
SS-006462	CARMEL PARK DR	SAN LEANDRO WY	ST AGNES CT	1	1188-B7	CARMEL VALLEY	Major	AC - Surface Treatment (RPMS)
SS-006450	CARMEL PARK DR	SAN ARDO CV	CARMEL SPRINGS WY	1	1188-B7	CARMEL VALLEY	Major	AC - Surface Treatment (RPMS)
SS-006453	CARMEL PARK DR	PILOTT PT	SANTA NELLA PL	1	1188-B7	CARMEL VALLEY	Major	AC - Surface Treatment (RPMS)
SS-006460	CARMEL PARK DR	SAN GREGORIO WY	SAN LEANDRO WY	1	1188-B7	CARMEL VALLEY	Major	AC - Surface Treatment (RPMS)
SS-006451	CARMEL PARK DR	CARMEL BROOKS WY	SAN ARDO CV	1	1188-B7	CARMEL VALLEY	Major	AC - Surface Treatment (RPMS)
SS-006452	CARMEL PARK DR	CARMEL GROVE RD	CARMEL BROOKS WY	1	1188-B7	CARMEL VALLEY	Major	AC - Surface Treatment (RPMS)
SS-006458	CARMEL PARK DR	SAN AUGUSTINE WY	SAN MARTINE WY	1	1188-B7	CARMEL VALLEY	Major	AC - Surface Treatment (RPMS)
SS-006459	CARMEL PARK DR	SAN MARTINE WY	SAN GREGORIO WY	1	1188-B7	CARMEL VALLEY	Major	AC - Surface Treatment (RPMS)
SS-006463	CARMEL PARK DR	ST AGNES CT	DEL MAR MEADOWS	1	1188-B7	CARMEL VALLEY	Major	AC - Surface Treatment (RPMS)
SS-006455	CARMEL PARK DR	SANTA NELLA PL	MONTEFRIO CT	1	1188-B7	CARMEL VALLEY	Major	AC - Surface Treatment (RPMS)
SS-006464	CARMEL POINTE	CARMEL BROOKS WY	END	1	1188-A7	CARMEL VALLEY	Residential	AC - Surface Treatment (RPMS)
SS-006473	CARMEL SPRINGS WY	CARMEL CAPE	CARMEL PARK DR	1	1188-A7	CARMEL VALLEY	Residential	AC - Surface Treatment (RPMS)
SS-006484	CARMEL VALLEY RD	VIA ESPERIA	VIA FELINO	1	1207-H1	TORREY PINES	Major	AC - Surface Treatment (RPMS)
SS-006481	CARMEL VALLEY RD	VIA BORGIA	VIA CORTINA	1	1207-H1	TORREY PINES	Major	AC - Surface Treatment (RPMS)
SS-006479	CARMEL VALLEY RD	VIA APRILIA	VIA BORGIA	1	1207-G1	TORREY PINES	Major	AC - Surface Treatment (RPMS)
SS-006486	CARMEL VALLEY RD	VIA GRIMALDI	PORTOFINO DR	1	1207-H1	TORREY PINES	Major	AC - Surface Treatment (RPMS)
SS-006483	CARMEL VALLEY RD	VIA DONADA	VIA ESPERIA	1	1207-H1	TORREY PINES	Major	AC - Surface Treatment (RPMS)
SS-006485	CARMEL VALLEY RD	VIA FELINO	VIA GRIMALDI	1	1207-H1	TORREY PINES	Major	AC - Surface Treatment (RPMS)
SS-006482	CARMEL VALLEY RD	VIA CORTINA	VIA DONADA	1	1207-H1	TORREY PINES	Major	AC - Surface Treatment (RPMS)
SS-007071	CHELTERHAM TR	PENFIELD PT	END	1	1188-D4	CARMEL VALLEY	Residential	AC - Surface Treatment (RPMS)
SS-007070	CHELTERHAM TR	WINSTANLEY WY	PENFIELD PT	1	1188-D4	CARMEL VALLEY	Residential	AC - Surface Treatment (RPMS)
SS-007217	CINTA CT	BEGIN	VIA CINTA	1	1228-G6	UNIVERSITY	Residential	AC - Surface Treatment (RPMS)
SS-007777	CONDESA DR	EL AMIGO RD	LA AMATISTA RD	1	1187-G6	TORREY PINES	Residential	AC - Surface Treatment (RPMS)
SS-007780	CONDESA DR	CORDERO RD	DE MAYO RD	1	1187-G6	TORREY PINES	Residential	AC - Surface Treatment (RPMS)
SS-007779	CONDESA DR	DE MAYO RD	DEL MAR HEIGHTS RD	1	1187-G6	TORREY PINES	Residential	AC - Surface Treatment (RPMS)
SS-007778	CONDESA DR	DEL MAR HEIGHTS RD	EL AMIGO RD	1	1187-G6	TORREY PINES	Residential	AC - Surface Treatment (RPMS)
SS-007945	CORDOBES CV	BEGIN	MARISCO PT	1	1188-B7	CARMEL VALLEY	Residential	AC - Surface Treatment (RPMS)
SS-007946	CORDOBES CV	MARISCO PT	END	1	1188-B7	CARMEL VALLEY	Residential	AC - Surface Treatment (RPMS)
SS-007963	CORLITA CT	BEGIN	LAKEWOOD ST	1	1228-G5	UNIVERSITY	Residential	AC - Surface Treatment (RPMS)
SS-008054	COSTA VERDE BL	CARGILL AV	LAS PALMAS SQ	1	1228-C3	UNIVERSITY	Residential	AC - Surface Treatment (RPMS)
SS-008535	CYPRESS DEL MAR	BEGIN	CARMEL PARK DR	1	1188-A7	CARMEL VALLEY	Residential	AC - Surface Treatment (RPMS)
SS-008866	DECORO ST	CARGILL AV	CAM KIOSCO	1	1228-C4	UNIVERSITY	Residential	AC - Surface Treatment (RPMS)
SS-008955	DEL MAR GLEN	DEL MAR OAKS	CARMEL PARK DR	1	1188-A7	CARMEL VALLEY	Residential	AC - Surface Treatment (RPMS)
SS-008982	DEL MAR MEADOWS	BEGIN	CARMEL PARK DR	1	1188-A7	CARMEL VALLEY	Residential	AC - Surface Treatment (RPMS)
SS-008983	DEL MAR OAKS	BEGIN	DEL MAR GLEN	1	1188-A7	CARMEL VALLEY	Residential	AC - Surface Treatment (RPMS)
SS-009106	DERBY BLUFFS WY	BEGIN	OLD EL CAM REAL	1	1188-A4	CARMEL VALLEY	Residential	AC - Surface Treatment (RPMS)
SS-009107	DERBY DOWNS CT	DERBY DOWNS RD	END	1	1188-A4	CARMEL VALLEY	Residential	AC - Surface Treatment (RPMS)
SS-009108	DERBY DOWNS RD	DERBY DOWNS CT	OLD EL CAM REAL	1	1188-A4	CARMEL VALLEY	Residential	AC - Surface Treatment (RPMS)
SS-009109	DERBY DOWNS RD	EL CAM REAL	DERBY DOWNS CT	1	1188-A4	CARMEL VALLEY	Residential	AC - Surface Treatment (RPMS)
SS-009374	DORENA CT	VIA REGLA	END	1	1228-G5	UNIVERSITY	Residential	AC - Surface Treatment (RPMS)
SS-009438	DRAKEWOOD TR	SWORD WY	END	1	1188-C4	CARMEL VALLEY	Residential	AC - Surface Treatment (RPMS)
SS-031372	DUNHAM CT	DUNHAM WY	END	1	1188-C5	CARMEL VALLEY	Residential	AC - Surface Treatment (RPMS)
SS-032161	DUNHAM WY	LANSDALE DR	DUNHAM CT	1	1188-C5	CARMEL VALLEY	Residential	AC - Surface Treatment (RPMS)
SS-009540	DUNHAM WY	CALLCOTT WY	DUNHAM CT	1	1188-C5	CARMEL VALLEY	Residential	AC - Surface Treatment (RPMS)
SS-031468	EVENING SKY CT	BEGIN	LANSDALE DR	1	1188-C4	CARMEL VALLEY	Residential	AC - Surface Treatment (RPMS)
SS-010697	EXBURY CT	BEGIN	BRIXTON PL	1	1188-B5	CARMEL VALLEY	Residential	AC - Surface Treatment (RPMS)
SS-010696	EXBURY CT	BRIXTON PL	CALLCOTT WY	1	1188-C5	CARMEL VALLEY	Residential	AC - Surface Treatment (RPMS)
SS-010695	EXBURY CT	CALLCOTT WY	END	1	1188-C5	CARMEL VALLEY	Residential	AC - Surface Treatment (RPMS)
SS-011119	FINCHLEY TR	BEGIN	SWORD WY	1	1188-C4	CARMEL VALLEY	Residential	AC - Surface Treatment (RPMS)
SS-011203	FLAXTON TR	BEGIN	WINSTANLEY WY	1	1188-D4	CARMEL VALLEY	Residential	AC - Surface Treatment (RPMS)
SS-012205	GLENCLIFF WY	SAVONA PL	VALINDA PT	1	1188-C4	CARMEL VALLEY	Residential	AC - Surface Treatment (RPMS)
SS-012206	GLENCLIFF WY	LANSDALE DR	SAVONA PL	1	1188-C5	CARMEL VALLEY	Residential	AC - Surface Treatment (RPMS)
SS-012203	GLENCLIFF WY	WELLSTON PT	END	1	1188-C4	CARMEL VALLEY	Residential	AC - Surface Treatment (RPMS)
SS-012204	GLENCLIFF WY	VALINDA PT	WELLSTON PT	1	1188-C4	CARMEL VALLEY	Residential	AC - Surface Treatment (RPMS)
SS-012264	GLENWICK LN	DUNAWAY DR	GLENWICK PL	1	1227-J4	LA JOLLA	Residential	AC - Surface Treatment (RPMS)
SS-012850	GUNSTON CT	BEGIN	WINSTANLEY WY	1	1188-D4	CARMEL VALLEY	Residential	AC - Surface Treatment (RPMS)
SS-013260	HAYFORD WY	WINSTANLEY WY	LANSDALE DR	1	1188-D4	CARMEL VALLEY	Residential	AC - Surface Treatment (RPMS)
SS-030814	HAYFORD WY	LANSDALE DR	WENDOVER TR	1	1188-D4	CARMEL VALLEY	Residential	AC - Surface Treatment (RPMS)
SS-030813	HAYFORD WY	WENDOVER TR	END	1	1188-D4	CARMEL VALLEY	Residential	AC - Surface Treatment (RPMS)
SS-013933	HYPATIA WY	ST LOUIS TR	LA JOTA WY	1	1227-G6	LA JOLLA	Residential	AC - Surface Treatment (RPMS)
SS-013932	HYPATIA WY	LA JOTA WY	ROSELAND DR	1	1227-G6	LA JOLLA	Residential	AC - Surface Treatment (RPMS)
SS-014188	INVERNESS DR	PRESTWICK DR	DUNAWAY DR	1	1227-J4	LA JOLLA	Residential	AC - Surface Treatment (RPMS)
SS-015182	KESWICK CT	BEGIN	SWORD WY	1	1188-C4	CARMEL VALLEY	Residential	AC - Surface Treatment (RPMS)
SS-015183	KESWICK CT	SWORD WY	END	1	1188-C4	CARMEL VALLEY	Residential	AC - Surface Treatment (RPMS)
SS-015533	LA JOLLA COLONY DR	PORTE LA PAZ	CHARMANT DR	1	1228-B5	UNIVERSITY	Major	AC - Surface Treatment (RPMS)

Slurry Seal Group 2021

Project Location List

IO# 21004700

Segment ID	Street Name	Cross Street 1	Cross Street 2	CD	TB Map	Community Planning Area	Functional Classification	Activity
SS-015534	LA JOLLA COLONY DR	ROSENDA CT	PORTE LA PAZ	1	1228-B5	UNIVERSITY	Major	AC - Surface Treatment (RPMS)
SS-015647	LA JOTA WY	HYPATIA WY	END	1	1227-G6	LA JOLLA	Residential	AC - Surface Treatment (RPMS)
SS-015894	LAKEWOOD CT	BEGIN	LAKEWOOD ST	1	1228-G5	UNIVERSITY	Residential	AC - Surface Treatment (RPMS)
SS-015896	LAKEWOOD ST	CORLITA CT	VIA LAPIZ	1	1228-G5	UNIVERSITY	Residential	AC - Surface Treatment (RPMS)
SS-015895	LAKEWOOD ST	VIA LAPIZ	GOVERNOR DR	1	1228-G5	UNIVERSITY	Residential	AC - Surface Treatment (RPMS)
SS-015897	LAKEWOOD ST	LAKEWOOD CT	CORLITA CT	1	1228-G5	UNIVERSITY	Residential	AC - Surface Treatment (RPMS)
SS-032156	LANSDALE CT	LANSDALE DR	END	1	1188-C4	CARMEL VALLEY	Residential	AC - Surface Treatment (RPMS)
SS-016041	LANSDALE DR	DEL MAR HEIGHTS RD	BRIXTON PL	1	1188-B5	CARMEL VALLEY	Major	AC - Surface Treatment (RPMS)
SS-016036	LANSDALE DR	HAYFORD WY	ASHLEY FALLS DR	1	1188-D4	CARMEL VALLEY	Major	AC - Surface Treatment (RPMS)
SS-016034	LANSDALE DR	WINSTANLEY WY	HAYFORD WY	1	1188-C4	CARMEL VALLEY	Major	AC - Surface Treatment (RPMS)
SS-032162	LANSDALE DR	DUNHAM WY	LANSDALE CT	1		CARMEL VALLEY	Local	AC - Surface Treatment (RPMS)
SS-032164	LANSDALE DR	GLENCLIFF WY	DUNHAM WY	1		CARMEL VALLEY	Local	AC - Surface Treatment (RPMS)
SS-032163	LANSDALE DR	LANSDALE CT	SWORD WY	1		CARMEL VALLEY	Local	AC - Surface Treatment (RPMS)
SS-016035	LANSDALE DR	SWORD WY	WINSTANLEY WY	1	1188-C4	CARMEL VALLEY	Major	AC - Surface Treatment (RPMS)
SS-016039	LANSDALE DR	BRIXTON PL	GLENCLIFF WY	1	1188-C5	CARMEL VALLEY	Major	AC - Surface Treatment (RPMS)
SS-016392	LIGHTHOUSE WY	WHITE EMERALD DR	END	1	1188-D4	CARMEL VALLEY	Residential	AC - Surface Treatment (RPMS)
SS-017553	MARISCO PT	PILON PT	CORDOBES CV	1	1188-B7	CARMEL VALLEY	Residential	AC - Surface Treatment (RPMS)
SS-017825	MAYNARD ST	VIA REGLA	VIA PAPEL	1	1228-G6	UNIVERSITY	Residential	AC - Surface Treatment (RPMS)
SS-017824	MAYNARD ST	VIA PAPEL	WOLFSTAR CT	1	1228-G6	UNIVERSITY	Residential	AC - Surface Treatment (RPMS)
SS-017823	MAYNARD ST	WOLFSTAR CT	END	1	1228-G5	UNIVERSITY	Residential	AC - Surface Treatment (RPMS)
SS-018699	MODENA PL	TREVISO CT	TRENTO PL	1	1188-A3	CARMEL VALLEY	Residential	AC - Surface Treatment (RPMS)
SS-018700	MODENA PL	VERNAZZA CT	TREVISO CT	1	1188-A3	CARMEL VALLEY	Residential	AC - Surface Treatment (RPMS)
SS-018698	MODENA PL	BEGIN	VERNAZZA CT	1	1188-A3	CARMEL VALLEY	Residential	AC - Surface Treatment (RPMS)
SS-019620	NANETTE LN	VIA PAPEL	END	1	1228-G5	UNIVERSITY	Residential	AC - Surface Treatment (RPMS)
SS-020402	OLD EL CAM REAL	TORREY HILL LN	DERBY DOWNS RD	1	1188-A4	CARMEL VALLEY	Residential	AC - Surface Treatment (RPMS)
SS-020403	OLD EL CAM REAL	DERBY BLUFFS WY	TORREY HILL LN	1	1188-A4	CARMEL VALLEY	Residential	AC - Surface Treatment (RPMS)
SS-020406	OLD EL CAM REAL	DERBY DOWNS RD	TRENTO PL	1	1188-A4	CARMEL VALLEY	Residential	AC - Surface Treatment (RPMS)
SS-021420	PASEO DORADO	LOWRY TR	CALLE DE LA PLATA	1	1227-H5	LA JOLLA	Residential	AC - Surface Treatment (RPMS)
SS-021419	PASEO DORADO	SPINDRIFT DR	AVNDA ALAMAR	1	1227-G5	LA JOLLA	Residential	AC - Surface Treatment (RPMS)
SS-021418	PASEO DORADO	AVNDA ALAMAR	LOWRY TR	1	1227-G5	LA JOLLA	Residential	AC - Surface Treatment (RPMS)
SS-021591	PENFIELD PT	BEGIN	CHELTERHAM TR	1	1188-D4	CARMEL VALLEY	Residential	AC - Surface Treatment (RPMS)
SS-021590	PENFIELD PT	CHELTERHAM TR	END	1	1188-D4	CARMEL VALLEY	Residential	AC - Surface Treatment (RPMS)
SS-021795	PILON PT	CARMEL PARK DR	MARISCO PT	1	1188-B7	CARMEL VALLEY	Residential	AC - Surface Treatment (RPMS)
SS-021797	PILON PT	MARISCO PT	BANUELO CV	1	1188-B7	CARMEL VALLEY	Residential	AC - Surface Treatment (RPMS)
SS-021796	PILON PT	BEGIN	CARMEL PARK DR	1	1188-B7	CARMEL VALLEY	Residential	AC - Surface Treatment (RPMS)
SS-021993	PLUMMER CT	SWORD WY	END	1	1188-C4	CARMEL VALLEY	Residential	AC - Surface Treatment (RPMS)
SS-022253	PORTE LA PAZ	BEGIN	LA JOLLA COLONY DR	1	1228-B5	UNIVERSITY	Residential	AC - Surface Treatment (RPMS)
SS-022255	PORTILLA PL	BEGIN	WORSCH DR	1	1188-B7	CARMEL VALLEY	Residential	AC - Surface Treatment (RPMS)
SS-022364	PRESTWICK CT	BEGIN	PRESTWICK DR	1	1227-J4	LA JOLLA	Residential	AC - Surface Treatment (RPMS)
SS-022366	PRESTWICK DR	PRESTWICK CT	DUNAWAY DR	1	1227-J4	LA JOLLA	Prime	AC - Surface Treatment (RPMS)
SS-022367	PRESTWICK DR	CALLE DEL ORO	INVERNESS DR	1	1227-J5	LA JOLLA	Prime	AC - Surface Treatment (RPMS)
SS-022365	PRESTWICK DR	INVERNESS DR	PRESTWICK CT	1	1227-J4	LA JOLLA	Prime	AC - Surface Treatment (RPMS)
SS-022370	PRINCESS ST	TORREY PINES RD	SPINDRIFT DR	1	1227-G6	LA JOLLA	Residential	AC - Surface Treatment (RPMS)
SS-022369	PRINCESS ST	SPINDRIFT DR	CITY BOUNDARY	1	1227-G6	LA JOLLA	Residential	AC - Surface Treatment (RPMS)
SS-022967	REEDLEY TR	SWORD WY	END	1	1188-C4	CARMEL VALLEY	Residential	AC - Surface Treatment (RPMS)
SS-022994	REGLA CT	VIA REGLA	END	1	1228-G5	UNIVERSITY	Residential	AC - Surface Treatment (RPMS)
SS-023620	ROSENDA CT	BEGIN	LA JOLLA COLONY DR	1	1228-B5	UNIVERSITY	Residential	AC - Surface Treatment (RPMS)
SS-023991	SAN ARDO CV	CARMEL PARK DR	END	1	1188-B7	CARMEL VALLEY	Residential	AC - Surface Treatment (RPMS)
SS-024011	SAN CLEMENTE TR	SCHENLEY TR	BOTHE AV	1	1228-B7	UNIVERSITY	Residential	AC - Surface Treatment (RPMS)
SS-024012	SAN CLEMENTE TR	BLOCH ST	SCHENLEY TR	1	1228-B7	UNIVERSITY	Residential	AC - Surface Treatment (RPMS)
SS-024296	SANTA NELLA PL	CARMEL PARK DR	SARDINA CV	1	1188-B7	CARMEL VALLEY	Residential	AC - Surface Treatment (RPMS)
SS-024425	SAVONA PL	GLENCLIFF WY	END	1	1188-C4	CARMEL VALLEY	Residential	AC - Surface Treatment (RPMS)
SS-024460	SCHENLEY TR	SAN CLEMENTE TR	BOTHE AV	1	1228-B7	UNIVERSITY	Residential	AC - Surface Treatment (RPMS)
SS-024809	SHADWELL PL	SWORD WY	END	1	1188-C4	CARMEL VALLEY	Residential	AC - Surface Treatment (RPMS)
SS-025365	SPINDRIFT DR	PRINCESS ST	ST LOUIS TR	1	1227-G6	LA JOLLA	Residential	AC - Surface Treatment (RPMS)
SS-025364	SPINDRIFT DR	ROSELAND DR	PASEO DORADO	1	1227-G5	LA JOLLA	Residential	AC - Surface Treatment (RPMS)
SS-025363	SPINDRIFT DR	ST LOUIS TR	ROSELAND DR	1	1227-G5	LA JOLLA	Residential	AC - Surface Treatment (RPMS)
SS-025468	ST AGNES CT	BEGIN	CARMEL PARK DR	1	1188-B7	CARMEL VALLEY	Residential	AC - Surface Treatment (RPMS)
SS-025485	ST LOUIS TR	VIKING WY	SPINDRIFT DR	1	1227-G6	LA JOLLA	Residential	AC - Surface Treatment (RPMS)
SS-025486	ST LOUIS TR	HYPATIA WY	VIKING WY	1	1227-G6	LA JOLLA	Residential	AC - Surface Treatment (RPMS)
SS-025487	ST LOUIS TR	BEGIN	HYPATIA WY	1	1227-G6	LA JOLLA	Residential	AC - Surface Treatment (RPMS)
SS-031466	SUNSET HEIGHTS CT	BEGIN	SUNSET PT WY	1	1188-C5	CARMEL VALLEY	Residential	AC - Surface Treatment (RPMS)
SS-031467	SUNSET PT PL	SUNSET PT WY	END	1	1188-C5	CARMEL VALLEY	Residential	AC - Surface Treatment (RPMS)
SS-031465	SUNSET PT WY	SUNSET HEIGHTS CT	SWORD WY	1	1188-C4	CARMEL VALLEY	Residential	AC - Surface Treatment (RPMS)
SS-031464	SUNSET PT WY	SUNSET PT PL	SUNSET HEIGHTS CT	1	1188-C5	CARMEL VALLEY	Residential	AC - Surface Treatment (RPMS)
SS-026030	SWORD WY	REEDLEY TR	DRAKEWOOD TR	1	1188-C3	CARMEL VALLEY	Residential	AC - Surface Treatment (RPMS)
SS-026034	SWORD WY	FINCHLEY TR	THURSTON PL	1	1188-C4	CARMEL VALLEY	Residential	AC - Surface Treatment (RPMS)
SS-026035	SWORD WY	KESWICK CT	FINCHLEY TR	1	1188-C4	CARMEL VALLEY	Residential	AC - Surface Treatment (RPMS)
SS-026033	SWORD WY	THURSTON PL	PLUMMER CT	1	1188-C4	CARMEL VALLEY	Residential	AC - Surface Treatment (RPMS)
SS-026032	SWORD WY	PLUMMER CT	SHADWELL PL	1	1188-C4	CARMEL VALLEY	Residential	AC - Surface Treatment (RPMS)
SS-026031	SWORD WY	SHADWELL PL	REEDLEY TR	1	1188-C4	CARMEL VALLEY	Residential	AC - Surface Treatment (RPMS)
SS-026036	SWORD WY	LANSDALE DR	KESWICK CT	1	1188-C4	CARMEL VALLEY	Residential	AC - Surface Treatment (RPMS)
SS-026473	THURSTON PL	BEGIN	SWORD WY	1	1188-C4	CARMEL VALLEY	Residential	AC - Surface Treatment (RPMS)
SS-026472	THURSTON PL	SWORD WY	END	1	1188-C4	CARMEL VALLEY	Residential	AC - Surface Treatment (RPMS)
SS-026658	TORREY HILL CT	TORREY HILL LN	END	1	1188-A4	CARMEL VALLEY	Residential	AC - Surface Treatment (RPMS)
SS-026662	TORREY HILL LN	TORREY HILL CT	END	1	1188-A4	CARMEL VALLEY	Residential	AC - Surface Treatment (RPMS)
SS-026660	TORREY HILL LN	OLD EL CAM REAL	VIA VIEJO	1	1188-A4	CARMEL VALLEY	Residential	AC - Surface Treatment (RPMS)
SS-026661	TORREY HILL LN	VIA VIEJO	TORREY HILL CT	1	1188-A4	CARMEL VALLEY	Residential	AC - Surface Treatment (RPMS)
SS-026659	TORREY HILL LN	BEGIN	OLD EL CAM REAL	1	1188-A4	CARMEL VALLEY	Residential	AC - Surface Treatment (RPMS)
SS-026803	TRENTO PL	OLD EL CAM REAL	MODENA PL	1	1188-A4	CARMEL VALLEY	Residential	AC - Surface Treatment (RPMS)
SS-026811	TREVISO CT	BEGIN	MODENA PL	1	1188-A4	CARMEL VALLEY	Residential	AC - Surface Treatment (RPMS)
SS-027356	VALINDA PT	BEGIN	GLENCLIFF WY	1	1188-C4	CARMEL VALLEY	Residential	AC - Surface Treatment (RPMS)
SS-027524	VERNAZZA CT	BEGIN	MODENA PL	1	1188-A4	CARMEL VALLEY	Residential	AC - Surface Treatment (RPMS)
SS-027655	VIA CINTA	CINTA CT	VIA PAPEL	1	1228-G6	UNIVERSITY	Residential	AC - Surface Treatment (RPMS)
SS-027773	VIA LAPIZ	VIA REGLA	LAKEWOOD ST	1	1228-G5	UNIVERSITY	Residential	AC - Surface Treatment (RPMS)
SS-027836	VIA PAPEL	VIA REGLA	LAKEWOOD ST	1	1228-G6	UNIVERSITY	Residential	AC - Surface Treatment (RPMS)
SS-027838	VIA PAPEL	MAYNARD ST	VIA CINTA	1	1228-G6	UNIVERSITY	Residential	AC - Surface Treatment (RPMS)
SS-027835	VIA PAPEL	LAKEWOOD ST	NANETTE LN	1	1228-G6	UNIVERSITY	Residential	AC - Surface Treatment (RPMS)
SS-027862	VIA REGLA	VIA PAPEL	REGLA CT	1	1228-G5	UNIVERSITY	Residential	AC - Surface Treatment (RPMS)
SS-027861	VIA REGLA	REGLA CT	DORENA CT	1	1228-G5	UNIVERSITY	Residential	AC - Surface Treatment (RPMS)



Slurry Seal Group 2021

Project Location List

IO# 21004700

Segment ID	Street Name	Cross Street 1	Cross Street 2	CD	TB Map	Community Planning Area	Functional Classification	Activity
SS-027863	VIA REGLA	MAYNARD ST	VIA PAPEL	1	1228-G6	UNIVERSITY	Residential	AC - Surface Treatment (RPMS)
SS-027860	VIA REGLA	DORENA CT	VIA LAZIZ	1	1228-G5	UNIVERSITY	Residential	AC - Surface Treatment (RPMS)
SS-027929	VIA VIEJO	TORREY HILL LN	END	1	1188-A4	CARMEL VALLEY	Residential	AC - Surface Treatment (RPMS)
SS-028405	WELLSTON PT	BEGIN	GLENCLIFF WY	1	1188-C4	CARMEL VALLEY	Residential	AC - Surface Treatment (RPMS)
SS-028406	WELLWORTH PT	BEGIN	WINSTANLEY WY	1	1188-D4	CARMEL VALLEY	Residential	AC - Surface Treatment (RPMS)
SS-030812	WENDOVER TR	HAYFORD WY	END	1	1188-D4	CARMEL VALLEY	Residential	AC - Surface Treatment (RPMS)
SS-028687	WHITE EMERALD DR	LIGHTHOUSE WY	END	1	1188-D4	CARMEL VALLEY	Residential	AC - Surface Treatment (RPMS)
SS-028688	WHITE EMERALD DR	WINSTANLEY WY	LIGHTHOUSE WY	1	1188-D4	CARMEL VALLEY	Residential	AC - Surface Treatment (RPMS)
SS-028997	WINSTANLEY WY	BAYLISS CT	WYNGATE PT	1	1188-C4	CARMEL VALLEY	Residential	AC - Surface Treatment (RPMS)
SS-029000	WINSTANLEY WY	BEGIN	HAYFORD WY	1	1188-D5	CARMEL VALLEY	Residential	AC - Surface Treatment (RPMS)
SS-028995	WINSTANLEY WY	WHITE EMERALD DR	WELLWORTH PT	1	1188-D4	CARMEL VALLEY	Residential	AC - Surface Treatment (RPMS)
SS-028994	WINSTANLEY WY	WELLWORTH PT	FLAXTON TR	1	1188-D4	CARMEL VALLEY	Residential	AC - Surface Treatment (RPMS)
SS-028991	WINSTANLEY WY	GUNSTON CT	DRAKEWOOD TR	1	1188-C4	CARMEL VALLEY	Residential	AC - Surface Treatment (RPMS)
SS-028992	WINSTANLEY WY	CHELTERHAM TR	GUNSTON CT	1	1188-D4	CARMEL VALLEY	Residential	AC - Surface Treatment (RPMS)
SS-028993	WINSTANLEY WY	FLAXTON TR	CHELTERHAM TR	1	1188-D4	CARMEL VALLEY	Residential	AC - Surface Treatment (RPMS)
SS-028996	WINSTANLEY WY	WYNGATE PT	WHITE EMERALD DR	1	1188-D4	CARMEL VALLEY	Residential	AC - Surface Treatment (RPMS)
SS-028999	WINSTANLEY WY	HAYFORD WY	LANDSALE DR	1	1188-C4	CARMEL VALLEY	Residential	AC - Surface Treatment (RPMS)
SS-028998	WINSTANLEY WY	LANDSALE DR	BAYLISS CT	1	1188-C4	CARMEL VALLEY	Residential	AC - Surface Treatment (RPMS)
SS-029041	WOLFSTAR CT	BEGIN	MAYNARD ST	1	1228-G5	UNIVERSITY	Residential	AC - Surface Treatment (RPMS)
SS-029094	WORSCH DR	PORTILLA PL	WORSCH WY	1	1188-B7	CARMEL VALLEY	Major	AC - Surface Treatment (RPMS)
SS-029095	WORSCH DR	CARMEL PARK DR	PORTILLA PL	1	1188-B7	CARMEL VALLEY	Major	AC - Surface Treatment (RPMS)
SS-029093	WORSCH DR	WORSCH WY	DEL MAR TRAILS RD	1	1188-B7	CARMEL VALLEY	Major	AC - Surface Treatment (RPMS)
SS-029096	WORSCH WY	BEGIN	WORSCH DR	1	1188-B7	CARMEL VALLEY	Residential	AC - Surface Treatment (RPMS)
SS-029123	WYNGATE PT	BEGIN	WINSTANLEY WY	1	1188-C4	CARMEL VALLEY	Residential	AC - Surface Treatment (RPMS)
SS-029122	WYNGATE PT	WINSTANLEY WY	END	1	1188-C4	CARMEL VALLEY	Residential	AC - Surface Treatment (RPMS)
SS-003163	AVNDA DE LOS LOBOS	CAM ARMILLA	AVNDA ABEJA	5	1169-H5	RANCHO BERNARDO	Residential	AC - Surface Treatment (RPMS)
SS-003164	AVNDA DE LOS LOBOS	BEGIN	PASEO MONTANOSO	5	1169-H6	RANCHO BERNARDO	Residential	AC - Surface Treatment (RPMS)
SS-030631	BRIDGECREST LN	SOUTHBROOK CT	CREEKSTONE LN	5	1190-A6	SABRE SPRINGS	Residential	AC - Surface Treatment (RPMS)
SS-030630	BRIDGECREST LN	TRAILBROOK LN	SOUTHBROOK CT	5	1190-A6	SABRE SPRINGS	Residential	AC - Surface Treatment (RPMS)
SS-005648	CALLE VIVIENDA	CALLE PARACHO	VIA CHONA	5	1170-A5	RANCHO BERNARDO	Residential	AC - Surface Treatment (RPMS)
SS-005647	CALLE VIVIENDA	VIA CHONA	VIA MEDANOS	5	1170-A5	RANCHO BERNARDO	Residential	AC - Surface Treatment (RPMS)
SS-005646	CALLE VIVIENDA	VIA MEDANOS	CTE MORITA	5	1170-A5	RANCHO BERNARDO	Residential	AC - Surface Treatment (RPMS)
SS-005645	CALLE VIVIENDA	CTE MORITA	CTE GUERA	5	1170-A5	RANCHO BERNARDO	Residential	AC - Surface Treatment (RPMS)
SS-005675	CAM ABROJO	CTE LAGARTO	CAM ARMILLA	5	1169-H5	RANCHO BERNARDO	Residential	AC - Surface Treatment (RPMS)
SS-005674	CAM ABROJO	CAM ARMILLA	END	5	1169-H5	RANCHO BERNARDO	Residential	AC - Surface Treatment (RPMS)
SS-005676	CAM ABROJO	CAM CODORNIZ	CTE LAGARTO	5	1169-H5	RANCHO BERNARDO	Residential	AC - Surface Treatment (RPMS)
SS-005687	CAM ARMILLA	CAM ABROJO	AVNDA DE LOS LOBOS	5	1169-H5	RANCHO BERNARDO	Residential	AC - Surface Treatment (RPMS)
SS-005694	CAM CODORNIZ	CTE CALANDRIA	CTE CODORNIZ	5	1169-H5	RANCHO BERNARDO	Residential	AC - Surface Treatment (RPMS)
SS-005695	CAM CODORNIZ	CAM ABROJO	CTE CALANDRIA	5	1169-H5	RANCHO BERNARDO	Residential	AC - Surface Treatment (RPMS)
SS-005696	CAM CODORNIZ	BEGIN	CAM ABROJO	5	1169-H5	RANCHO BERNARDO	Residential	AC - Surface Treatment (RPMS)
SS-006468	CARMEL RIDGE RD	EASTBOURNE RD	HIGHLAND RANCH RD	5	1190-B1	CARMEL MOUNTAIN RANCH	Collector	AC - Surface Treatment (RPMS)
SS-006469	CARMEL RIDGE RD	BOULTON AV	BREWSTER CT	5	1190-A2	CARMEL MOUNTAIN RANCH	Collector	AC - Surface Treatment (RPMS)
SS-006471	CARMEL RIDGE RD	TED WILLIAMS PY	STONE GATE PL	5	1190-A2	CARMEL MOUNTAIN RANCH	Collector	AC - Surface Treatment (RPMS)
SS-006470	CARMEL RIDGE RD	STONE GATE PL	BOULTON AV	5	1190-A2	CARMEL MOUNTAIN RANCH	Collector	AC - Surface Treatment (RPMS)
SS-006472	CARMEL RIDGE RD	BREWSTER CT	EASTBOURNE RD	5	1190-A2	CARMEL MOUNTAIN RANCH	Collector	AC - Surface Treatment (RPMS)
SS-006467	CARMEL RIDGE RD	HIGHLAND RANCH RD	NORTH CHURCH LN	5	1190-B1	CARMEL MOUNTAIN RANCH	Collector	AC - Surface Treatment (RPMS)
SS-030628	CREEKSTONE LN	TRAILBROOK LN	BRIDGECREST LN	5	1189-J6	SABRE SPRINGS	Residential	AC - Surface Treatment (RPMS)
SS-030629	CREEKSTONE LN	BRIDGECREST LN	TRAILBROOK LN	5	1190-A6	SABRE SPRINGS	Residential	AC - Surface Treatment (RPMS)
SS-030643	CRESTBROOK PL	SABRE SPRINGS PY	TRAILBROOK LN	5	1190-A6	SABRE SPRINGS	Residential	AC - Surface Treatment (RPMS)
SS-008332	CTE CALANDRIA	CAM CODORNIZ	END	5	1169-H5	RANCHO BERNARDO	Residential	AC - Surface Treatment (RPMS)
SS-008335	CTE CODORNIZ	CAM CODORNIZ	END	5	1169-H5	RANCHO BERNARDO	Residential	AC - Surface Treatment (RPMS)
SS-008336	CTE CRISALIDA	CAM CRISALIDA	END	5	1169-G5	RANCHO BERNARDO	Residential	AC - Surface Treatment (RPMS)
SS-008356	CTE GUERA	BEGIN	CALLE VIVIENDA	5	1170-A5	RANCHO BERNARDO	Residential	AC - Surface Treatment (RPMS)
SS-008360	CTE LAGARTO	CAM ABROJO	END	5	1169-H5	RANCHO BERNARDO	Residential	AC - Surface Treatment (RPMS)
SS-008372	CTE MORITA	BEGIN	CALLE VIVIENDA	5	1170-A5	RANCHO BERNARDO	Residential	AC - Surface Treatment (RPMS)
SS-008373	CTE NAPOLI	VIA CORSINI	END	5	1190-B2	CARMEL MOUNTAIN RANCH	Residential	AC - Surface Treatment (RPMS)
SS-008413	CTE VICENZA	VIA CORSINI	END	5	1190-B1	CARMEL MOUNTAIN RANCH	Residential	AC - Surface Treatment (RPMS)
SS-010667	EVERSTON RD	KISMET RD	SPRINGSIDE RD	5	1189-J6	SABRE SPRINGS	Residential	AC - Surface Treatment (RPMS)
SS-010774	FAIRFORD RD	KISMET RD	SPRINGSIDE RD	5	1190-A6	SABRE SPRINGS	Residential	AC - Surface Treatment (RPMS)
SS-012238	GLENHOPE RD	PICARTE PL	SPRINGSIDE RD	5	1190-A5	SABRE SPRINGS	Residential	AC - Surface Treatment (RPMS)
SS-015275	KISMET RD	EVERSTON RD	FAIRFORD RD	5	1190-A6	SABRE SPRINGS	Residential	AC - Surface Treatment (RPMS)
SS-020050	NORTH CHURCH LN	VIA MILANO	CARMEL RIDGE RD	5	1190-B1	CARMEL MOUNTAIN RANCH	Residential	AC - Surface Treatment (RPMS)
SS-021358	PASEO CARDIEL	CARMEL MTN RD	PASEO MONTALBAN	5	1189-F4	RANCHO PENASQUITOS	Residential	AC - Surface Treatment (RPMS)
SS-021461	PASEO TEMPORADA	VIA CIMA BELLA	VIA TRES VISTA	5	1189-E4	RANCHO PENASQUITOS	Residential	AC - Surface Treatment (RPMS)
SS-021749	PICARTE PL	GLENHOPE RD	SPRINGSIDE RD	5	1190-A6	SABRE SPRINGS	Residential	AC - Surface Treatment (RPMS)
SS-030623	SABRE SPRINGS PY	VERANDA CT	SPRINGBROOK DR	5	1189-J6	SABRE SPRINGS	Major	AC - Surface Treatment (RPMS)
SS-030642	SABRE SPRINGS PY	SPRINGHURST DR	CRESTBROOK PL	5	1190-A6	SABRE SPRINGS	Major	AC - Surface Treatment (RPMS)
SS-023873	SABRE SPRINGS PY	CRESTBROOK PL	VERANDA CT	5	1190-A6	SABRE SPRINGS	Major	AC - Surface Treatment (RPMS)
SS-030632	SOUTHBROOK CT	BEGIN	BRIDGECREST LN	5	1190-A6	SABRE SPRINGS	Residential	AC - Surface Treatment (RPMS)
SS-025412	SPRINGBROOK DR	POWAY RD	SPRINGSIDE RD	5	1189-J6	SABRE SPRINGS	Residential	AC - Surface Treatment (RPMS)
SS-025430	SPRINGHURST DR	POWAY RD	SPRINGSIDE RD	5	1190-A6	SABRE SPRINGS	Residential	AC - Surface Treatment (RPMS)
SS-025431	SPRINGHURST DR	SABRE SPRINGS PY	POWAY RD	5	1190-A6	SABRE SPRINGS	Major	AC - Surface Treatment (RPMS)
SS-025432	SPRINGHURST DR	BRIDGEWOOD WY	SABRE SPRINGS PY	5	1190-A6	SABRE SPRINGS	Major	AC - Surface Treatment (RPMS)
SS-025442	SPRINGSIDE RD	SPRINGBROOK DR	EVERSTON RD	5	1189-J6	SABRE SPRINGS	Residential	AC - Surface Treatment (RPMS)
SS-025441	SPRINGSIDE RD	FAIRFORD RD	SPRINGHURST DR	5	1190-A6	SABRE SPRINGS	Residential	AC - Surface Treatment (RPMS)
SS-025440	SPRINGSIDE RD	SPRINGHURST DR	PICARTE PL	5	1190-A6	SABRE SPRINGS	Residential	AC - Surface Treatment (RPMS)
SS-025443	SPRINGSIDE RD	EVERSTON RD	FAIRFORD RD	5	1190-A6	SABRE SPRINGS	Residential	AC - Surface Treatment (RPMS)
SS-025438	SPRINGSIDE RD	GLENHOPE RD	END	5	1190-A5	SABRE SPRINGS	Residential	AC - Surface Treatment (RPMS)
SS-025439	SPRINGSIDE RD	PICARTE PL	GLENHOPE RD	5	1190-A5	SABRE SPRINGS	Residential	AC - Surface Treatment (RPMS)
SS-032139	STONEBRIDGE PY	COBBLECREEK LN	VIA SANTA PRADERA	5	1210-J1	RANCHO ENCANTADA	Residential	AC - Surface Treatment (RPMS)
SS-032125	STONEBRIDGE PY	SYCAMORE TRAIL RD	MISSION PRESERVE PL	5	1210-H1	RANCHO ENCANTADA	Residential	AC - Surface Treatment (RPMS)
SS-031684	STONEBRIDGE PY	SYCAMORE TRAIL RD	SYCAMORE TRAIL RD	5	1210-H1	RANCHO ENCANTADA	Residential	AC - Surface Treatment (RPMS)
SS-032099	STONEBRIDGE PY	MISSION PRESERVE PL	VIA LA VENTANA	5	1210-J1	RANCHO ENCANTADA	Residential	AC - Surface Treatment (RPMS)
SS-031683	STONEBRIDGE PY	EDEN MILLS PL	SYCAMORE TRAIL RD	5	1210-H2	RANCHO ENCANTADA	Collector	AC - Surface Treatment (RPMS)
SS-032129	STONEBRIDGE PY	SYCAMORE TRAIL RD	SYCAMORE TRAIL RD	5	1210-H1	RANCHO ENCANTADA	Collector	AC - Surface Treatment (RPMS)
SS-032094	STONEBRIDGE PY	VIA LA VENTANA	COBBLECREEK LN	5	1210-J1	RANCHO ENCANTADA	Residential	AC - Surface Treatment (RPMS)
SS-025830	SUNDEVIL WY	PASEO CARDIEL	BASSMORE DR	5	1189-F3	RANCHO PENASQUITOS	Major	AC - Surface Treatment (RPMS)
SS-030641	TRAILBROOK LN	CRESTBROOK PL	CREEKSTONE LN	5	1190-A6	SABRE SPRINGS	Residential	AC - Surface Treatment (RPMS)
SS-030626	TRAILBROOK LN	VERANDA CT	BRIDGECREST LN	5	1190-A6	SABRE SPRINGS	Residential	AC - Surface Treatment (RPMS)
SS-030627	TRAILBROOK LN	BRIDGECREST LN	CRESTBROOK PL	5	1190-A6	SABRE SPRINGS	Residential	AC - Surface Treatment (RPMS)

Slurry Seal Group 2021

Project Location List

IO# 21004700

Segment ID	Street Name	Cross Street 1	Cross Street 2	CD	TB Map	Community Planning Area	Functional Classification	Activity
SS-030625	TRAILBROOK LN	CREEKSTONE LN	VERANDA CT	5	1189-J6	SABRE SPRINGS	Residential	AC - Surface Treatment (RPMS)
SS-030640	TRAILBROOK LN	CREEKSTONE LN	END	5	1190-A6	SABRE SPRINGS	Residential	AC - Surface Treatment (RPMS)
SS-026890	TRZA FLORACION	CAM CRISALIDA	END	5	1169-H5	RANCHO BERNARDO	Residential	AC - Surface Treatment (RPMS)
SS-030624	VERANDA CT	SABRE SPRINGS PY	TRAILBROOK LN	5	1189-J6	SABRE SPRINGS	Residential	AC - Surface Treatment (RPMS)
SS-027554	VIA ALISAL	VIA MILANO	END	5	1190-B1	CARMEL MOUNTAIN RANCH	Residential	AC - Surface Treatment (RPMS)
SS-027555	VIA ALISAL	VIA SAN LORENO	VIA MILANO	5	1190-B1	CARMEL MOUNTAIN RANCH	Residential	AC - Surface Treatment (RPMS)
SS-027646	VIA CHONA	CALLE VIVIENDA	END	5	1170-A5	RANCHO BERNARDO	Residential	AC - Surface Treatment (RPMS)
SS-027652	VIA CIMA BELLA	PASEO MONTALBAN	PASEO TEMPORADA	5	1189-E4	RANCHO PENASQUITOS	Residential	AC - Surface Treatment (RPMS)
SS-027648	VIA CIMA BELLA	VISTA SECUNDA	VIA TRES VISTA	5	1189-E3	RANCHO PENASQUITOS	Residential	AC - Surface Treatment (RPMS)
SS-027649	VIA CIMA BELLA	VISTA TERCERA	VISTA SECUNDA	5	1189-E4	RANCHO PENASQUITOS	Residential	AC - Surface Treatment (RPMS)
SS-027650	VIA CIMA BELLA	VIA PEREZA	VISTA TERCERA	5	1189-E4	RANCHO PENASQUITOS	Residential	AC - Surface Treatment (RPMS)
SS-027665	VIA CORSINI	VIA SAN LORENO	CTE NAPOLI	5	1190-B2	CARMEL MOUNTAIN RANCH	Residential	AC - Surface Treatment (RPMS)
SS-027662	VIA CORSINI	BEGIN	VIA MILANO	5	1190-B1	CARMEL MOUNTAIN RANCH	Residential	AC - Surface Treatment (RPMS)
SS-027663	VIA CORSINI	VIA MILANO	CTE VICENZA	5	1190-B1	CARMEL MOUNTAIN RANCH	Residential	AC - Surface Treatment (RPMS)
SS-027664	VIA CORSINI	CTE VICENZA	VIA SAN LORENO	5	1190-B2	CARMEL MOUNTAIN RANCH	Residential	AC - Surface Treatment (RPMS)
SS-027666	VIA CORSINI	CTE NAPOLI	END	5	1190-B2	CARMEL MOUNTAIN RANCH	Residential	AC - Surface Treatment (RPMS)
SS-027812	VIA MILANO	VIA ALISAL	NORTH CHURCH LN	5	1190-B1	CARMEL MOUNTAIN RANCH	Residential	AC - Surface Treatment (RPMS)
SS-027811	VIA MILANO	NORTH CHURCH LN	VIA CORSINI	5	1190-B1	CARMEL MOUNTAIN RANCH	Residential	AC - Surface Treatment (RPMS)
SS-027877	VIA SAN LORENO	HIGHLAND RANCH RD	VIA ALISAL	5	1190-B2	CARMEL MOUNTAIN RANCH	Residential	AC - Surface Treatment (RPMS)
SS-027876	VIA SAN LORENO	VIA ALISAL	VIA CORSINI	5	1190-B2	CARMEL MOUNTAIN RANCH	Residential	AC - Surface Treatment (RPMS)
SS-027915	VIA TRES VISTA	VISTA SECUNDA	SUNDEVIL WY	5	1189-E3	RANCHO PENASQUITOS	Residential	AC - Surface Treatment (RPMS)
SS-027918	VIA TRES VISTA	PASEO TEMPORADA	VIA PEREZA	5	1189-E4	RANCHO PENASQUITOS	Residential	AC - Surface Treatment (RPMS)
SS-027917	VIA TRES VISTA	VIA PEREZA	VISTA TERCERA	5	1189-E4	RANCHO PENASQUITOS	Residential	AC - Surface Treatment (RPMS)
SS-027914	VIA TRES VISTA	SUNDEVIL WY	TRES VISTA CT	5	1189-E3	RANCHO PENASQUITOS	Residential	AC - Surface Treatment (RPMS)
SS-027916	VIA TRES VISTA	VISTA TERCERA	VISTA SECUNDA	5	1189-E3	RANCHO PENASQUITOS	Residential	AC - Surface Treatment (RPMS)
SS-028080	VISTA SECUNDA	VIA CIMA BELLA	VIA TRES VISTA	5	1189-E3	RANCHO PENASQUITOS	Residential	AC - Surface Treatment (RPMS)
SS-001782	ADCOCK LN	DANCY RD	GASTON DR	6	1209-A4	MIRA MESA	Residential	AC - Surface Treatment (RPMS)
SS-001798	ADERMAN AV	FARGATE TR	SCHILLING AV	6	1208-J4	MIRA MESA	Residential	AC - Surface Treatment (RPMS)
SS-001803	ADERMAN AV	CHINON CR	FARGATE TR	6	1208-J4	MIRA MESA	Residential	AC - Surface Treatment (RPMS)
SS-002764	ARMSTRONG ST	BLIX ST	BEAL ST	6	1249-A4	CLAIREMONT MESA	Residential	AC - Surface Treatment (RPMS)
SS-002765	ARMSTRONG ST	BEN ST	BLIX ST	6	1249-A4	CLAIREMONT MESA	Residential	AC - Surface Treatment (RPMS)
SS-003456	BALTIC ST	ATLAS ST	BUDD ST	6	1249-A4	CLAIREMONT MESA	Prime	AC - Surface Treatment (RPMS)
SS-003458	BALTIC ST	CURRANT ST	LINDA VISTA (FTG) RD	6	1249-B4	CLAIREMONT MESA	Collector	AC - Surface Treatment (RPMS)
SS-003455	BALTIC ST	BEVIS ST	ATLAS ST	6	1249-A4	CLAIREMONT MESA	Prime	AC - Surface Treatment (RPMS)
SS-003457	BALTIC ST	BUDD ST	CURRANT ST	6	1249-A4	CLAIREMONT MESA	Prime	AC - Surface Treatment (RPMS)
SS-003911	BELGIAN ST	CALLIANDRA RD	DEWSBURY AV	6	1209-D3	MIRA MESA	Residential	AC - Surface Treatment (RPMS)
SS-004171	BEVIS ST	BEGIN	BALTIC ST	6	1249-A5	CLAIREMONT MESA	Residential	AC - Surface Treatment (RPMS)
SS-004170	BEVIS ST	BALTIC ST	BEAGLE ST	6	1249-A4	CLAIREMONT MESA	Residential	AC - Surface Treatment (RPMS)
SS-004402	BLAKSTAD CT	PENARA ST	END	6	1208-J4	MIRA MESA	Residential	AC - Surface Treatment (RPMS)
SS-004515	BOLIN ST	BEGIN	DANCY RD	6	1208-J5	MIRA MESA	Residential	AC - Surface Treatment (RPMS)
SS-004756	BRALORNE WY	ELTANIN WY	END	6	1209-D1	MIRA MESA	Residential	AC - Surface Treatment (RPMS)
SS-004826	BRENTFORD AV	BELGIAN ST	POLARIS DR	6	1209-D3	MIRA MESA	Residential	AC - Surface Treatment (RPMS)
SS-004829	BRENTFORD AV	WESTONHILL DR	CANIS LN	6	1209-C3	MIRA MESA	Residential	AC - Surface Treatment (RPMS)
SS-004828	BRENTFORD AV	CANIS LN	WELSH RD	6	1209-D3	MIRA MESA	Residential	AC - Surface Treatment (RPMS)
SS-004827	BRENTFORD AV	WELSH RD	BELGIAN ST	6	1209-D3	MIRA MESA	Residential	AC - Surface Treatment (RPMS)
SS-005022	BROOKHOLLOW CT	DABNEY DR	END	6	1208-J4	MIRA MESA	Residential	AC - Surface Treatment (RPMS)
SS-005654	CALLIANDRA RD	BELGIAN ST	POLARIS DR	6	1209-D3	MIRA MESA	Residential	AC - Surface Treatment (RPMS)
SS-005655	CALLIANDRA RD	VIA SAN BLAS	BELGIAN ST	6	1209-D3	MIRA MESA	Residential	AC - Surface Treatment (RPMS)
SS-005661	CALSTON PL	BEGIN	CALSTON WY	6	1208-J4	MIRA MESA	Residential	AC - Surface Treatment (RPMS)
SS-005664	CALSTON WY	SCHILLING AV	CALSTON PL	6	1208-J4	MIRA MESA	Residential	AC - Surface Treatment (RPMS)
SS-005662	CALSTON WY	PENARA ST	PENARA ST	6	1208-J4	MIRA MESA	Residential	AC - Surface Treatment (RPMS)
SS-005663	CALSTON WY	CALSTON PL	PENARA ST	6	1208-J4	MIRA MESA	Residential	AC - Surface Treatment (RPMS)
SS-005947	CAMBER CT	CAMBER DR	END	6	1248-H2	CLAIREMONT MESA	Residential	AC - Surface Treatment (RPMS)
SS-005949	CAMBER DR	CAMBER PL	CAMBER CT	6	1248-H2	CLAIREMONT MESA	Residential	AC - Surface Treatment (RPMS)
SS-005948	CAMBER DR	CAMBER CT	MT ABERNATHY AV	6	1248-H2	CLAIREMONT MESA	Residential	AC - Surface Treatment (RPMS)
SS-005950	CAMBER DR	CHATEAU DR	CAMBER PL	6	1248-H2	CLAIREMONT MESA	Residential	AC - Surface Treatment (RPMS)
SS-005952	CAMBER PL	CAMBER DR	END	6	1248-H2	CLAIREMONT MESA	Residential	AC - Surface Treatment (RPMS)
SS-006668	CASTLETON DR	CASTLETON WY	MT ABERNATHY AV	6	1248-H2	CLAIREMONT MESA	Residential	AC - Surface Treatment (RPMS)
SS-007340	CLAUSER ST	BEGIN	DANCY RD	6	1208-J5	MIRA MESA	Residential	AC - Surface Treatment (RPMS)
SS-008559	DABNEY DR	DANCY RD	GASTON DR	6	1209-A4	MIRA MESA	Residential	AC - Surface Treatment (RPMS)
SS-008558	DABNEY DR	DANCY RD	MIRA MESA BL	6	1209-A4	MIRA MESA	Residential	AC - Surface Treatment (RPMS)
SS-008557	DABNEY DR	MIRA MESA BL	BROOKHOLLOW CT	6	1209-A4	MIRA MESA	Residential	AC - Surface Treatment (RPMS)
SS-008556	DABNEY DR	BROOKHOLLOW CT	ADERMAN AV	6	1208-J4	MIRA MESA	Residential	AC - Surface Treatment (RPMS)
SS-008658	DANCY CT	DANCY RD	END	6	1209-A4	MIRA MESA	Residential	AC - Surface Treatment (RPMS)
SS-009068	DELPHINUS WY	LIBRA DR	PEGASUS AV	6	1209-D2	MIRA MESA	Residential	AC - Surface Treatment (RPMS)
SS-009840	EBERLY CT	BEGIN	DEWSBURY AV	6	1209-D3	MIRA MESA	Residential	AC - Surface Treatment (RPMS)
SS-010902	FARGATE TR	ADERMAN AV	END	6	1208-J4	MIRA MESA	Residential	AC - Surface Treatment (RPMS)
SS-010970	FELLER CV	DANCY RD	END	6	1209-A4	MIRA MESA	Residential	AC - Surface Treatment (RPMS)
SS-011804	GALVIN AV	BLACK MTN RD	ICE SKATE PL	6	1209-E2	MIRA MESA	Major	AC - Surface Treatment (RPMS)
SS-011912	GASTON DR	DABNEY DR	ADCOCK LN	6	1209-A4	MIRA MESA	Residential	AC - Surface Treatment (RPMS)
SS-012222	GLENDOVER LN	GRANBY WY	WORCHESTER PL	6	1208-H4	MIRA MESA	Residential	AC - Surface Treatment (RPMS)
SS-012221	GLENDOVER LN	WORCHESTER PL	END	6	1208-H4	MIRA MESA	Residential	AC - Surface Treatment (RPMS)
SS-012223	GLENDOVER LN	SCHILLING AV	GRANBY WY	6	1208-H4	MIRA MESA	Residential	AC - Surface Treatment (RPMS)
SS-012481	GRANBY WY	SCHILLING AV	GLENDOVER LN	6	1208-H4	MIRA MESA	Residential	AC - Surface Treatment (RPMS)
SS-012992	HANDEL WY	ODELL RD	HANDEL CT	6	1209-A4	MIRA MESA	Residential	AC - Surface Treatment (RPMS)
SS-012993	HANDEL WY	BEGIN	ODELL RD	6	1209-A4	MIRA MESA	Residential	AC - Surface Treatment (RPMS)
SS-014889	KAMWOOD CT	KAMWOOD ST	END	6	1208-J5	MIRA MESA	Residential	AC - Surface Treatment (RPMS)
SS-014890	KAMWOOD PL	KAMWOOD ST	END	6	1208-J5	MIRA MESA	Residential	AC - Surface Treatment (RPMS)
SS-014894	KAMWOOD ST	KAMWOOD ST	KAMWOOD CT	6	1208-J5	MIRA MESA	Residential	AC - Surface Treatment (RPMS)
SS-014893	KAMWOOD ST	KEOKI ST	KAMWOOD PL	6	1208-J5	MIRA MESA	Residential	AC - Surface Treatment (RPMS)
SS-015074	KEMERTON RD	WESTLEIGH PL	SCHILLING AV	6	1208-J4	MIRA MESA	Residential	AC - Surface Treatment (RPMS)
SS-015073	KEMERTON RD	SCHILLING AV	PENARA ST	6	1208-J4	MIRA MESA	Residential	AC - Surface Treatment (RPMS)
SS-015121	KENSLEY WY	LANSFORD LN	PENRIDGE ST	6	1208-H4	MIRA MESA	Residential	AC - Surface Treatment (RPMS)
SS-015148	KEOKI ST	DANCY RD	KAMWOOD ST	6	1208-J5	MIRA MESA	Residential	AC - Surface Treatment (RPMS)
SS-015146	KEOKI ST	KEOKI CT	FLANDERS DR	6	1208-J5	MIRA MESA	Residential	AC - Surface Treatment (RPMS)
SS-016042	LANSFORD LN	WESTLEIGH PL	KENSLEY WY	6	1208-H4	MIRA MESA	Residential	AC - Surface Treatment (RPMS)
SS-020355	ODELL PL	ODELL RD	END	6	1209-A4	MIRA MESA	Residential	AC - Surface Treatment (RPMS)
SS-020357	ODELL RD	ODELL PL	DANCY RD	6	1209-A4	MIRA MESA	Residential	AC - Surface Treatment (RPMS)
SS-020356	ODELL RD	DANCY RD	HANDEL WY	6	1209-A4	MIRA MESA	Residential	AC - Surface Treatment (RPMS)
SS-021563	PENARA CT	PENARA ST	END	6	1208-J4	MIRA MESA	Residential	AC - Surface Treatment (RPMS)

Slurry Seal Group 2021

Project Location List

IO# 21004700

Segment ID	Street Name	Cross Street 1	Cross Street 2	CD	TB Map	Community Planning Area	Functional Classification	Activity
SS-021564	PENARA PL	PENARA ST	END	6	1208-J4	MIRA MESA	Residential	AC - Surface Treatment (RPMS)
SS-021567	PENARA ST	CALSTON WY	BLAKSTAD CT	6	1208-J4	MIRA MESA	Residential	AC - Surface Treatment (RPMS)
SS-021569	PENARA ST	PENARA PL	KEMERTON RD	6	1208-J4	MIRA MESA	Residential	AC - Surface Treatment (RPMS)
SS-021570	PENARA ST	CALSTON WY	PENARA PL	6	1208-J4	MIRA MESA	Residential	AC - Surface Treatment (RPMS)
SS-021565	PENARA ST	PENARA CT	END	6	1208-J3	MIRA MESA	Residential	AC - Surface Treatment (RPMS)
SS-021568	PENARA ST	KEMERTON RD	CALSTON WY	6	1208-J4	MIRA MESA	Residential	AC - Surface Treatment (RPMS)
SS-021566	PENARA ST	BLAKSTAD CT	PENARA CT	6	1208-J4	MIRA MESA	Residential	AC - Surface Treatment (RPMS)
SS-021615	PENRIDGE ST	MIRA MESA BL	WESTLEIGH PL	6	1208-J4	MIRA MESA	Residential	AC - Surface Treatment (RPMS)
SS-021613	PENRIDGE ST	KENSLEY WY	SCHILLING AV	6	1208-J4	MIRA MESA	Residential	AC - Surface Treatment (RPMS)
SS-021625	PENTICTON WY	CRATER DR	PEGASUS AV	6	1209-D2	MIRA MESA	Residential	AC - Surface Treatment (RPMS)
SS-021624	PENTICTON WY	POLARIS DR	CRATER DR	6	1209-D2	MIRA MESA	Residential	AC - Surface Treatment (RPMS)
SS-022104	POLARIS DR	PENTICTON WY	CAPRICORN WY	6	1209-D2	MIRA MESA	Residential	AC - Surface Treatment (RPMS)
SS-022108	POLARIS DR	CALLIANDRA RD	DEWSBURY AV	6	1209-D3	MIRA MESA	Residential	AC - Surface Treatment (RPMS)
SS-022105	POLARIS DR	LIBRA DR	PENTICTON WY	6	1209-D2	MIRA MESA	Residential	AC - Surface Treatment (RPMS)
SS-022363	PRELLEY ST	BEGIN	DANCY RD	6	1208-J5	MIRA MESA	Residential	AC - Surface Treatment (RPMS)
SS-026507	TILTON ST	BEGIN	DANCY RD	6	1208-J5	MIRA MESA	Residential	AC - Surface Treatment (RPMS)
SS-027872	VIA SAN BLAS	WESTMORE RD	CALLIANDRA RD	6	1209-D3	MIRA MESA	Residential	AC - Surface Treatment (RPMS)
SS-028208	WALLINGFORD RD	WALLINGFORD CT	CHINON CR	6	1208-J4	MIRA MESA	Residential	AC - Surface Treatment (RPMS)
SS-028209	WALLINGFORD RD	ADERMAN AV	WALLINGFORD CT	6	1208-J4	MIRA MESA	Residential	AC - Surface Treatment (RPMS)
SS-028207	WALLINGFORD RD	CHINON CR	END	6	1208-J4	MIRA MESA	Residential	AC - Surface Treatment (RPMS)
SS-028570	WESTLEIGH PL	PENRIDGE ST	KEMERTON RD	6	1208-J4	MIRA MESA	Residential	AC - Surface Treatment (RPMS)
SS-028571	WESTLEIGH PL	LANSFORD LN	PENRIDGE ST	6	1208-H4	MIRA MESA	Residential	AC - Surface Treatment (RPMS)
SS-028601	WESTONHILL DR	AQUARIUS DR	CETUS RD	6	1209-C1	MIRA MESA	Collector	AC - Surface Treatment (RPMS)
SS-028602	WESTONHILL DR	LEPUS RD	AQUARIUS DR	6	1209-C1	MIRA MESA	Collector	AC - Surface Treatment (RPMS)
SS-028598	WESTONHILL DR	BRALORNE WY	MENKAR RD	6	1209-C1	MIRA MESA	Collector	AC - Surface Treatment (RPMS)
SS-028603	WESTONHILL DR	ARCTURUS WY	LEPUS RD	6	1209-C1	MIRA MESA	Collector	AC - Surface Treatment (RPMS)
SS-028600	WESTONHILL DR	CETUS RD	OCTANS ST	6	1209-C1	MIRA MESA	Collector	AC - Surface Treatment (RPMS)
SS-028599	WESTONHILL DR	OCTANS ST	BRALORNE WY	6	1209-C1	MIRA MESA	Collector	AC - Surface Treatment (RPMS)
SS-028604	WESTONHILL DR	CORVUS PL	ARCTURUS WY	6	1209-C2	MIRA MESA	Collector	AC - Surface Treatment (RPMS)
SS-029079	WORCHESTER PL	GLENDOVER LN	END	6	1208-H4	MIRA MESA	Residential	AC - Surface Treatment (RPMS)
SS-029193	ZAPATA AV	CLEARSPRING RD	KELOWNA RD	6	1209-C2	MIRA MESA	Residential	AC - Surface Treatment (RPMS)
SS-029194	ZAPATA AV	CAM RUIZ	CLEARSPRING RD	6	1209-C2	MIRA MESA	Residential	AC - Surface Treatment (RPMS)
SS-002608	ARBOLES ST	ELDERGARDENS ST	WENRICH DR	7	1250-C7	NAVAJO	Residential	AC - Surface Treatment (RPMS)
SS-002773	ARNO DR	HELENA PL	CAPRI DR	7	1270-C1	NAVAJO	Residential	AC - Surface Treatment (RPMS)
SS-003459	BALTIC ST	LINDA VISTA (FTG) RD	LINDA VISTA RD	7	1249-B4	CLAIREMONT MESA	Residential	AC - Surface Treatment (RPMS)
SS-003912	BELL BLUFF AV	BEGIN	ECHO DELL RD	7	1250-D3	NAVAJO	Local	AC - Surface Treatment (RPMS)
SS-003913	BELL BLUFF AV	ECHO DELL RD	WINDING CREEK DR	7	1250-D3	NAVAJO	Local	AC - Surface Treatment (RPMS)
SS-004291	BIRMINGHAM WY	MEADOW LARK DR	BIRMINGHAM DR	7	1249-B6	SERRA MESA	Collector	AC - Surface Treatment (RPMS)
SS-004292	BIRMINGHAM WY	BIRMINGHAM DR	CHILDRENS WY	7	1249-B6	SERRA MESA	Major	AC - Surface Treatment (RPMS)
SS-004473	BLUEFIELD PL	CLAREMORE AV	BLUEFIELD CT	7	1250-D6	NAVAJO	Residential	AC - Surface Treatment (RPMS)
SS-004472	BLUEFIELD PL	BLUEFIELD CT	END	7	1250-D5	NAVAJO	Residential	AC - Surface Treatment (RPMS)
SS-004710	BOUNTY ST	BOUNTY CT	WENRICH DR	7	1250-C6	NAVAJO	Residential	AC - Surface Treatment (RPMS)
SS-004714	BOUNTY ST	SPEAR ST	LANCE WY	7	1250-B6	NAVAJO	Residential	AC - Surface Treatment (RPMS)
SS-004712	BOUNTY ST	LANCE WY	BOUNTY CT	7	1250-B6	NAVAJO	Residential	AC - Surface Treatment (RPMS)
SS-005702	CAM CORTO	BEGIN	RIDGE MANOR AV	7	1250-D5	NAVAJO	Residential	AC - Surface Treatment (RPMS)
SS-005821	CAM LARGO	RIDGE MANOR AV	UNNAMED PRIVATE DY	7	1250-D5	NAVAJO	Residential	AC - Surface Treatment (RPMS)
SS-005822	CAM LARGO	CAM ESTRELLADO	RIDGE MANOR AV	7	1250-C5	NAVAJO	Residential	AC - Surface Treatment (RPMS)
SS-006239	CAPRI DR	ARNO DR	DEL CERRO BL	7	1250-C7	NAVAJO	Residential	AC - Surface Treatment (RPMS)
SS-006238	CAPRI DR	HELENA PL	ARNO DR	7	1250-C7	NAVAJO	Residential	AC - Surface Treatment (RPMS)
SS-006300	CARIUTO CT	ABUELA DR	LA CUENTA DR	7	1249-H2	TIERRASANTA	Residential	AC - Surface Treatment (RPMS)
SS-007326	CLAREMORE AV	BLUEFIELD PL	DEL PASO AV	7	1250-D6	NAVAJO	Residential	AC - Surface Treatment (RPMS)
SS-007327	CLAREMORE AV	WANDERMERE DR	BLUEFIELD PL	7	1250-D6	NAVAJO	Residential	AC - Surface Treatment (RPMS)
SS-008701	DANVILLE AV	WANDERMERE DR	DANVILLE CT	7	1250-D6	NAVAJO	Residential	AC - Surface Treatment (RPMS)
SS-008702	DANVILLE AV	DANVILLE CT	LOCHMOOR DR	7	1250-E6	NAVAJO	Residential	AC - Surface Treatment (RPMS)
SS-008703	DANVILLE CT	BEGIN	DANVILLE AV	7	1250-D6	NAVAJO	Residential	AC - Surface Treatment (RPMS)
SS-008729	DARTFORD WY	AIROSO AV	END	7	1270-D1	NAVAJO	Residential	AC - Surface Treatment (RPMS)
SS-008882	DEERFIELD ST	DEER HOLLOW PL	DEERRUN PL	7	1250-D3	NAVAJO	Residential	AC - Surface Treatment (RPMS)
SS-008881	DEERFIELD ST	DEERRUN PL	DEERWOOD CT	7	1250-D3	NAVAJO	Residential	AC - Surface Treatment (RPMS)
SS-008884	DEERFIELD ST	BEGIN	DEEP VALLEY RD	7	1250-D3	NAVAJO	Residential	AC - Surface Treatment (RPMS)
SS-008883	DEERFIELD ST	DEEP VALLEY RD	DEER HOLLOW PL	7	1250-D3	NAVAJO	Residential	AC - Surface Treatment (RPMS)
SS-008879	DEERFIELD ST	HILLDALE DR	MISSION GORGE RD	7	1250-C3	NAVAJO	Residential	AC - Surface Treatment (RPMS)
SS-008910	DEL CERRO AV	DEL CERRO CT	MADRA AV	7	1270-D1	NAVAJO	Residential	AC - Surface Treatment (RPMS)
SS-010476	ESMERALDAS DR	FINO DR	MOLLENDO BL	7	1249-H1	TIERRASANTA	Residential	AC - Surface Treatment (RPMS)
SS-010481	ESPLENDETE BL	TIERRASANTA BL	ESCOBAR DR	7	1249-H2	TIERRASANTA	Residential	AC - Surface Treatment (RPMS)
SS-011120	FINO DR	PORTO CT	ESMERALDAS DR	7	1249-H1	TIERRASANTA	Residential	AC - Surface Treatment (RPMS)
SS-012165	GLACIER AV	RIVERDALE ST	MISSION GORGE RD	7	1249-H7	NAVAJO	Residential	AC - Surface Treatment (RPMS)
SS-012293	GOEN PL	BEGIN	MISSION GORGE RD	7	1250-A4	NAVAJO	Residential	AC - Surface Treatment (RPMS)
SS-013275	HEALTH CENTER DR	GENESEE AV	VISTA HILL AV	7	1249-A6	SERRA MESA	Major	AC - Surface Treatment (RPMS)
SS-013721	HOPEDAILE CT	BEGIN	MADRA AV	7	1250-D6	NAVAJO	Residential	AC - Surface Treatment (RPMS)
SS-014425	JACKSON DR	DOREEN RD	MISSION GORGE RD	7	1250-D3	NAVAJO	Major	AC - Surface Treatment (RPMS)
SS-014428	JACKSON DR	TUXEDO RD	WINDING CREEK DR	7	1250-D3	NAVAJO	Major	AC - Surface Treatment (RPMS)
SS-014426	JACKSON DR	HEMINGWAY DR	DOREEN RD	7	1250-D3	NAVAJO	Major	AC - Surface Treatment (RPMS)
SS-014427	JACKSON DR	WINDING CREEK DR	HEMINGWAY DR	7	1250-D3	NAVAJO	Major	AC - Surface Treatment (RPMS)
SS-014429	JACKSON DR	PARK RIDGE BL	TUXEDO RD	7	1250-E4	NAVAJO	Major	AC - Surface Treatment (RPMS)
SS-014933	KATELYN CT	BEGIN	MISSION GORGE RD	7	1250-A4	NAVAJO	Residential	AC - Surface Treatment (RPMS)
SS-015907	LAMBDA DR	VINLEY PL	COLLEGE AV	7	1250-D7	NAVAJO	Residential	AC - Surface Treatment (RPMS)
SS-015906	LAMBDA DR	THETA PL	VINLEY PL	7	1250-C7	NAVAJO	Residential	AC - Surface Treatment (RPMS)
SS-015957	LANCE WY	LANCE ST	BOUNTY ST	7	1250-B6	NAVAJO	Residential	AC - Surface Treatment (RPMS)
SS-016121	LAURA CT	LAURA ST	END	7	1250-B4	NAVAJO	Residential	AC - Surface Treatment (RPMS)
SS-016122	LAURA CT	BEGIN	LAURA ST	7	1250-B5	NAVAJO	Residential	AC - Surface Treatment (RPMS)
SS-016123	LAURA ST	PRINCESS VIEW DR	LAURA CT	7	1250-B5	NAVAJO	Residential	AC - Surface Treatment (RPMS)
SS-016635	LOCHMOOR DR	BEGIN	MURRAY PARK DR	7	1250-E6	NAVAJO	Residential	AC - Surface Treatment (RPMS)
SS-016634	LOCHMOOR DR	MURRAY PARK DR	DANVILLE AV	7	1250-E6	NAVAJO	Residential	AC - Surface Treatment (RPMS)
SS-017492	MARGERUM AV	LARCHWOOD AV	LARAMIE WY	7	1250-C4	NAVAJO	Collector	AC - Surface Treatment (RPMS)
SS-017500	MARGERUM AV	LARAMIE WY	MISSION GORGE RD	7	1250-C4	NAVAJO	Collector	AC - Surface Treatment (RPMS)
SS-017501	MARGERUM AV	HIGHPLACE DR	LARCHWOOD AV	7	1250-C4	NAVAJO	Collector	AC - Surface Treatment (RPMS)
SS-018716	MOLLENDO BL	ESMERALDAS DR	CLAIREMONT MESA BL	7	1249-H1	TIERRASANTA	Residential	AC - Surface Treatment (RPMS)
SS-019507	MURPHY CANYON RD	STONECREST BL	AERO DR	7	1249-F4	KEARNY MESA	Residential	AC - Surface Treatment (RPMS)
SS-021341	PASATIEMPO AV	CAMTO TENEDOR	BRYNWOOD WY	7	1250-D6	NAVAJO	Residential	AC - Surface Treatment (RPMS)
SS-022256	PORTO CT	SANTO RD	FINO DR	7	1249-H1	TIERRASANTA	Residential	AC - Surface Treatment (RPMS)

Slurry Seal Group 2021

Project Location List

IO# 21004700

Segment ID	Street Name	Cross Street 1	Cross Street 2	CD	TB Map	Community Planning Area	Functional Classification	Activity
SS-023043	RENOVO WY	SEDA DR	SEDA DR	7	1250-B1	TIERRASANTA	Residential	AC - Surface Treatment (RPMS)
SS-023155	RIDGE MANOR AV	CAM DEL RINCON	CAM CORTO	7	1250-D5	NAVAJO	Residential	AC - Surface Treatment (RPMS)
SS-023154	RIDGE MANOR AV	CAM CORTO	CAM LARGO	7	1250-D5	NAVAJO	Residential	AC - Surface Treatment (RPMS)
SS-023159	RIDGE MANOR AV	WANDERMERE DR	DEL PASO AV	7	1250-D6	NAVAJO	Residential	AC - Surface Treatment (RPMS)
SS-023161	RIDGE MANOR AV	MADRA AV	CYPRESS POINT RD	7	1250-D6	NAVAJO	Residential	AC - Surface Treatment (RPMS)
SS-023160	RIDGE MANOR AV	CYPRESS POINT RD	WANDERMERE DR	7	1250-D6	NAVAJO	Residential	AC - Surface Treatment (RPMS)
SS-023279	RIVERDALE ST	RAINIER AV	FRIARS RD	7	1249-H6	NAVAJO	Prime	AC - Surface Treatment (RPMS)
SS-023282	RIVERDALE ST	GLACIER AV	RAINIER AV	7	1249-H7	NAVAJO	Prime	AC - Surface Treatment (RPMS)
SS-023278	RIVERDALE ST	FRIARS RD	ZION AV	7	1249-H6	NAVAJO	Collector	AC - Surface Treatment (RPMS)
SS-023401	ROCKHURST DR	ROMANY DR	LAMBDA DR	7	1250-C7	NAVAJO	Residential	AC - Surface Treatment (RPMS)
SS-023403	ROCKHURST DR	LAMBDA DR	COLLEGE AV	7	1250-C7	NAVAJO	Residential	AC - Surface Treatment (RPMS)
SS-023402	ROCKHURST DR	DEL CERRO BL	ROMANY DR	7	1250-C7	NAVAJO	Residential	AC - Surface Treatment (RPMS)
SS-023451	ROMANY DR	BEGIN	ROCKHURST DR	7	1250-C7	NAVAJO	Residential	AC - Surface Treatment (RPMS)
SS-023452	ROMANY DR	ROCKHURST DR	THETA PL	7	1250-C7	NAVAJO	Residential	AC - Surface Treatment (RPMS)
SS-023927	SALLISAW CT	BEGIN	MARGERUM AV	7	1250-C5	NAVAJO	Residential	AC - Surface Treatment (RPMS)
SS-025557	STARLING DR	GENESEE AV	MEADOW LARK DR	7	1249-B6	SERRA MESA	Major	AC - Surface Treatment (RPMS)
SS-025640	STONECREST BL	DALEY CENTER DR	MURPHY CANYON RD	7	1249-F5	KEARNY MESA	Prime	AC - Surface Treatment (RPMS)
SS-027324	VALDINA DR	VIA DOMINIQUE	VALDINA WY	7	1250-A1	TIERRASANTA	Residential	AC - Surface Treatment (RPMS)
SS-027326	VALDINA WY	BEGIN	VALDINA DR	7	1250-A1	TIERRASANTA	Residential	AC - Surface Treatment (RPMS)
SS-027325	VALDINA WY	VALDINA DR	END	7	1250-A1	TIERRASANTA	Residential	AC - Surface Treatment (RPMS)
SS-028005	VINLEY PL	DEL CERRO BL	LAMBDA DR	7	1250-D7	NAVAJO	Residential	AC - Surface Treatment (RPMS)
SS-028229	WANDERMERE CT	BEGIN	WANDERMERE DR	7	1250-E5	NAVAJO	Residential	AC - Surface Treatment (RPMS)
SS-028240	WANDERMERE DR	CLAREMORE AV	DANVILLE AV	7	1250-D6	NAVAJO	Collector	AC - Surface Treatment (RPMS)
SS-028242	WANDERMERE DR	BRYNWOOD WY	RIDGE MANOR AV	7	1250-D6	NAVAJO	Collector	AC - Surface Treatment (RPMS)
SS-028239	WANDERMERE DR	DANVILLE AV	BELLE HAVEN DR	7	1250-D6	NAVAJO	Prime	AC - Surface Treatment (RPMS)
SS-028415	WENRICH DR	WENRICH PL	BOUNTY ST	7	1250-C6	NAVAJO	Residential	AC - Surface Treatment (RPMS)

## APPENDIX H

### CONTRACTOR'S DAILY QUALITY CONTROL INSPECTION REPORT

**Appendix H**

City of San Diego  
Asphalt Concrete Overlay

**Contractor's Daily Quality Control Inspection Report**

Project Title: \_\_\_\_\_ Date: \_\_\_\_\_

Locations: 1. \_\_\_\_\_  
2. \_\_\_\_\_  
3. \_\_\_\_\_

Asphalt Mix Specification: Attached Supplier: \_\_\_\_\_

Dig out Locations: 1. \_\_\_\_\_  
2. \_\_\_\_\_  
3. \_\_\_\_\_

Tack Coat Application Rate @ Locations:  
1. \_\_\_\_\_  
2. \_\_\_\_\_  
3. \_\_\_\_\_

Asphalt Temperature at Placement @ Locations:  
1. \_\_\_\_\_  
2. \_\_\_\_\_  
3. \_\_\_\_\_

Asphalt Depth @Locations:  
1. \_\_\_\_\_  
2. \_\_\_\_\_  
3. \_\_\_\_\_

Compaction Test Result @Locations:  
1. \_\_\_\_\_  
2. \_\_\_\_\_  
3. \_\_\_\_\_

Location and nature of defects:

- 1. \_\_\_\_\_
- 2. \_\_\_\_\_
- 3. \_\_\_\_\_

Remedial and Corrective Actions taken or proposed for Engineer's approval:

- 1. \_\_\_\_\_
- 2. \_\_\_\_\_
- 3. \_\_\_\_\_

Date's City Laboratory representative was present:

- 1. \_\_\_\_\_
- 2. \_\_\_\_\_
- 3. \_\_\_\_\_

Verified the following:

- 1. Proper Storage of Materials & Equipment
- 2. Proper Operation of Equipment
- 3. Adherence to Plans and Specs
- 4. Review of QC Tests
- 5. Safety Inspection

Initials:

- \_\_\_\_\_
- \_\_\_\_\_
- \_\_\_\_\_
- \_\_\_\_\_
- \_\_\_\_\_

Deviations from QCP \_\_\_\_\_ (see attached)

Quality Control Plan Administrator's Signature:

Date Signed:

\_\_\_\_\_

\_\_\_\_\_

City of San Diego  
Rubber Polymer Modified Slurry  
**Contractor's Daily Quality Control Inspection Report**

Project Title: \_\_\_\_\_ Date: \_\_\_\_\_

Ambient Temperature (Start of Work): \_\_\_\_\_ Time: \_\_\_\_\_

Environmental Considerations: \_\_\_\_\_

Locations (Address Range/Cross Streets):

1. \_\_\_\_\_
2. \_\_\_\_\_
3. \_\_\_\_\_

Approved Mix Design: \_\_\_\_\_

Material Suppliers: \_\_\_\_\_

RPMS Type(s): \_\_\_\_\_

Slurry Machine #'s: \_\_\_\_\_

Estimated Cure Time (Break) of Slurry: \_\_\_\_\_

Pre-Mix (Per 100 Counts)

Gate Setting/Emulsion %: \_\_\_\_\_

Aggregate Weight: \_\_\_\_\_

Cement % (by weight of aggregate): \_\_\_\_\_

Crumb Rubber % (by volume of cement): \_\_\_\_\_

Machine Inspection

Leaks: \_\_\_\_\_

Sprayers: \_\_\_\_\_

Emulsion Filter: \_\_\_\_\_

Carbon Black: \_\_\_\_\_

Spreader Box Inspection

Cleanliness: \_\_\_\_\_

Augers: \_\_\_\_\_

Rubbers: \_\_\_\_\_

Fabric: \_\_\_\_\_

Runners: \_\_\_\_\_



City of San Diego  
Rubber Polymer Modified Slurry  
**Contractor's Daily Quality Control Inspection Report**

Project Conditions

Crack Fill: \_\_\_\_\_

Asphalt Deficiencies: \_\_\_\_\_

Cleanliness: \_\_\_\_\_

Impediments/Other: \_\_\_\_\_

Communication to Client/ Resident Engineer

Crack Fill: \_\_\_\_\_

Asphalt Deficiencies: \_\_\_\_\_

Cleanliness: \_\_\_\_\_

Impediments/Other: \_\_\_\_\_

Test Lab

Tech: \_\_\_\_\_ Time on Site: \_\_\_\_\_

Notes

\_\_\_\_\_  
\_\_\_\_\_  
\_\_\_\_\_

QCP Administrator Signature:

Date Signed:

\_\_\_\_\_

\_\_\_\_\_

**APPENDIX I**  
**LIST OF PROPOSED WORK**

Work Order Number	Segment ID	Street Name	Cross Street 1	Cross Street 2	Council District	TB Map Page	Trash Day	Community Planning Area	Functional Classification	Street Length (FT)	Street Width (FT)	Survey Area Amount (SF)	Crack Seal (LF)	Base Repair (TONS)	Mill/Pave (TONS)	Hump Removal (LF)	Inlet Marker (EA)	Inlet Protection (EA)	Traffic Loops (EA)	Traffic Loops Location	Survey Monument	Comments
S2021	SS-002802	ARRIBA ST	CAM TRANQUILO	CAM GLORITA	1	1228-C4	Monday	UNIVERSITY	Residential	512	36	18432	1418		7.5			2				TYPE I/II.
S2021	SS-002803	ARRIBA ST	REGENTS RD	CAM AGUILA	1	1228-C4	Monday	UNIVERSITY	Residential	538	50	26900	2069									TYPE I/II.
S2021	SS-002801	ARRIBA ST	CAM AGUILA	CAM TRANQUILO	1	1228-C4	Monday	UNIVERSITY	Residential	574	36	20664	1590				1	1				TYPE I/II.
S2021	SS-003548	BANUELO CV	PILON PT	SANTA NELLA PL	1	1188-B7	Monday	CARMEL VALLEY	Residential	235	27	6345	488		1.85	35						TYPE I/II.
S2021	SS-003704	BAYLISS CT	BEGIN	WINSTANLEY WY	1	1188-C4	Monday	CARMEL VALLEY	Residential	362	34	12308	947									TYPE I ONLY.
S2021	SS-004021	BERINO CT	REGENTS RD	END	1	1228-C4	Monday	UNIVERSITY	Residential	243	42	10206	785		1.06							TYPE I/II.
S2021	SS-031059	BOTHE AV	CURIE PL	SCHENLEY TR	1	1228-B7	Monday	UNIVERSITY	Residential	315	35	11025	848					1				TYPE I/II.
S2021	SS-031058	BOTHE AV	SCHENLEY TR	SAN CLEMENTE TR	1	1228-B7	Monday	UNIVERSITY	Residential	315	35	11025	848				1	1				TYPE I/II.
S2021	SS-004913	BRIXTON PL	EXBURY CT	LANSDALE DR	1	1188-C5	Monday	CARMEL VALLEY	Residential	138	32	4416										TYPE I ONLY. NO CRACK SEAL NEEDED.
S2021	SS-004914	BRIXTON PL	BEGIN	EXBURY CT	1	1188-C5	Monday	CARMEL VALLEY	Residential	455	32	14560										TYPE I ONLY. NO CRACK SEAL.
S2021	SS-005087	BRYSON TR	CALLCOTT WY	END	1	1188-C5	Monday	CARMEL VALLEY	Residential	312	45	14040										TYPE I ONLY. NO CRACK SEAL.
S2021	SS-005427	CALLCOTT WY	BRYSON TR	EXBURY CT	1	1188-C5	Monday	CARMEL VALLEY	Residential	250	29	7250	558		1.29			2				TYPE I ONLY.
S2021	SS-005428	CALLCOTT WY	DUNHAM WY	BRYSON TR	1	1188-C5	Monday	CARMEL VALLEY	Residential	315	28	8820										TYPE I ONLY. NO CRACK SEAL.
S2021	SS-005487	CALLE DE LA PLATA	PASEO DORADO	AVNDA DE LA PLAYA	1	1227-H5	Monday	LA JOLLA	Prime	485	28	13580	1045									TYPE I/II.
S2021	SS-006290	CARGILL AV	DECORO ST	PULITZER PL	1	1228-C3		UNIVERSITY	Residential	677	38	25726	1979		8.16			2				TYPE I/II.
S2021	SS-006289	CARGILL AV	PULITZER PL	COSTA VERDE BL	1	1228-C3		UNIVERSITY	Residential	142	60	8520	655									TYPE I/II.
S2021	SS-006291	CARGILL AV	CAM TICINO	DECORO ST	1	1228-C4		UNIVERSITY	Residential	594	36	21384	1645									TYPE I/II.
S2021	SS-006345	CARMEL BROOKS WY	CARMEL CAPE	CARMEL POINTE	1	1188-A7	Monday	CARMEL VALLEY	Residential	250	29	7250	558		12.09			1				TYPE I/II.
S2021	SS-006347	CARMEL BROOKS WY	CARMEL PARK DR	END	1	1188-B7	Monday	CARMEL VALLEY	Residential	420	33	13860	1066		18.16		1	1				TYPE I/II. RAISE 1 MANHOLE.
S2021	SS-006346	CARMEL BROOKS WY	CARMEL POINTE	CARMEL PARK DR	1	1188-A7	Monday	CARMEL VALLEY	Residential	150	29	4350	335		2.11	20		2				TYPE I/II.
S2021	SS-006350	CARMEL CAPE	CARMEL BROOKS WY	CARMEL SPRINGS WY	1	1188-A7	Monday	CARMEL VALLEY	Residential	550	32	17600	1354		19.06							TYPE I/II.
S2021	SS-006391	CARMEL GROVE RD	CARMEL CREEK RD	CARMEL PARK DR	1	1188-A7	Monday	CARMEL VALLEY	Major	500	34	17000	1308		16.1			4	EB @ CARMEL CREEK RD			TYPE I/II.
S2021	SS-006461	CARMEL PARK DR	DEL MAR MEADOWS	CYPRESS DEL MAR	1	1188-A7	Monday	CARMEL VALLEY	Major	248	40	9920	763		14.73							TYPE I/II. RAISE 2 VALVES.
S2021	SS-006456	CARMEL PARK DR	MONTEFRIO CT	SAN AUGUSTINE WY	1	1188-B7	Monday	CARMEL VALLEY	Major	223	40	8920	686					1				TYPE I/II. RAISE 1 VALVE. RAISE 1 MANHOLE.
S2021	SS-006457	CARMEL PARK DR	CYPRESS DEL MAR	DEL MAR GLEN	1	1188-A7	Monday	CARMEL VALLEY	Major	450	40	18000	1385		7.68			1				TYPE I/II. INSTALL YELLOW CONTINENTAL CROSSWALK.
S2021	SS-006462	CARMEL PARK DR	SAN LEANDRO WY	ST AGNES CT	1	1188-B7	Monday	CARMEL VALLEY	Major	244	40	9760	751		15.95							TYPE I/II. RAISE 3 VALVES.
S2021	SS-006450	CARMEL PARK DR	SAN ARDO CV	CARMEL SPRINGS WY	1	1188-B7	Monday	CARMEL VALLEY	Major	430	40	17200	1323		2.06							TYPE I/II. RAISE 6 VALVES.
S2021	SS-006453	CARMEL PARK DR	PILON PT	SANTA NELLA PL	1	1188-B7	Monday	CARMEL VALLEY	Major	287	40	11480	883		8.45			1				TYPE I/II.
S2021	SS-006460	CARMEL PARK DR	SAN GREGORIO WY	SAN LEANDRO WY	1	1188-B7	Monday	CARMEL VALLEY	Major	248	40	9920	763			68		1				TYPE I/II. RAISE 1 VALVE.
S2021	SS-006451	CARMEL PARK DR	CARMEL BROOKS WY	SAN ARDO CV	1	1188-B7	Monday	CARMEL VALLEY	Major	235	40	9400	723		0.53							TYPE I/II. RAISE 1 VALVE.
S2021	SS-006452	CARMEL PARK DR	CARMEL GROVE RD	CARMEL BROOKS WY	1	1188-B7	Monday	CARMEL VALLEY	Major	200	40	8000	615		3.7							TYPE I/II. RAISE 5 VALVES.
S2021	SS-006458	CARMEL PARK DR	SAN AUGUSTINE WY	SAN MARTINE WY	1	1188-B7	Monday	CARMEL VALLEY	Major	211	40	8440	649		11.62			2				TYPE I/II.
S2021	SS-006459	CARMEL PARK DR	SAN MARTINE WY	SAN GREGORIO WY	1	1188-B7	Monday	CARMEL VALLEY	Major	222	40	8880	683									TYPE I/II.
S2021	SS-006463	CARMEL PARK DR	ST AGNES CT	DEL MAR MEADOWS	1	1188-B7	Monday	CARMEL VALLEY	Major	514	40	20560	1582		2.53	15		2				TYPE I/II.
S2021	SS-006455	CARMEL PARK DR	SANTA NELLA PL	MONTEFRIO CT	1	1188-B7	Monday	CARMEL VALLEY	Major	245	40	9800	754		1.64							TYPE I/II.
S2021	SS-006464	CARMEL POINTE	CARMEL BROOKS WY	END	1	1188-A7	Monday	CARMEL VALLEY	Residential	250	29	7250	558		0.84	7						TYPE I/II.
S2021	SS-006473	CARMEL SPRINGS WY	CARMEL CAPE	CARMEL PARK DR	1	1188-A7	Monday	CARMEL VALLEY	Residential	310	29	8990	692		1.69							TYPE I/II.
S2021	SS-006484	CARMEL VALLEY RD	VIA ESPERIA	VIA FELINO	1	1207-H1	Monday	TORREY PINES	Major	295	30	8850	681				2	2				TYPE II/III. TYPE I IN BIKE LANE.
S2021	SS-006481	CARMEL VALLEY RD	VIA BORGIA	VIA CORTINA	1	1207-H1	Monday	TORREY PINES	Major	285	40	11400	877				2	4				TYPE II/III. TYPE I IN BIKE LANE.
S2021	SS-006479	CARMEL VALLEY RD	VIA APRILIA	VIA BORGIA	1	1207-G1	Monday	TORREY PINES	Major	456	40	18240	1403				2	2				AVOID INTERSECTION OF VIA APRILIA AND CARMEL VALLEY RD DUE TO CONFLICT WITH PL REHAB AY1. TYPE II/III. TYPE I IN BIKE LANE.
S2021	SS-006486	CARMEL VALLEY RD	VIA GRIMALDI	PORTOFINO DR	1	1207-H1	Monday	TORREY PINES	Major	871	30	26130	2010		7.56		8	9				TYPE II/III. TYPE I IN BIKE LANE.
S2021	SS-006483	CARMEL VALLEY RD	VIA DONADA	VIA ESPERIA	1	1207-H1	Monday	TORREY PINES	Major	286	40	11440	880									TYPE II/III. TYPE I IN BIKE LANE.
S2021	SS-006485	CARMEL VALLEY RD	VIA FELINO	VIA GRIMALDI	1	1207-H1	Monday	TORREY PINES	Major	294	30	8820	678					5				TYPE II/III. TYPE I IN BIKE LANE.
S2021	SS-006482	CARMEL VALLEY RD	VIA CORTINA	VIA DONADA	1	1207-H1	Monday	TORREY PINES	Major	293	40	11720	902		2.64		3	3				REMOVE INTERSECTION OF CARMEL VALLEY RD AND VIA CORTINA DUE TO CONFLICT WITH PL REHAB AY1. TYPE II/III. TYPE I IN BIKE LANE.
S2021	SS-007071	CHELTERHAM TR	PENFIELD PT	END	1	1188-D4	Monday	CARMEL VALLEY	Residential	630	35	22050						1				TYPE I ONLY. NO CRACK SEAL.
S2021	SS-007070	CHELTERHAM TR	WINSTANLEY WY	PENFIELD PT	1	1188-D4	Monday	CARMEL VALLEY	Residential	461	30	13830			1.27			2				TYPE I ONLY. NO CRACK SEAL.
S2021	SS-007217	CINTA CT	BEGIN	VIA CINTA	1	1228-G6	Monday	UNIVERSITY	Residential	129	42	5418	417		2.11							TYPE I/II.
S2021	SS-007777	CONDESA DR	EL AMIGO RD	LA AMATISTA RD	1	1187-G6	Monday	TORREY PINES	Residential	333	34	11322	871	0.63	5.65							TYPE I/II.
S2021	SS-007780	CONDESA DR	CORDERO RD	DE MAYO RD	1	1187-G6	Monday	TORREY PINES	Residential	361	28	10108	778		8.5	35						TYPE I/II.
S2021	SS-007779	CONDESA DR	DE MAYO RD	DEL MAR HEIGHTS RD	1	1187-G6	Monday	TORREY PINES	Residential	346	27	9342	719		13.02							TYPE I/II.
S2021	SS-007778	CONDESA DR	DEL MAR HEIGHTS RD	EL AMIGO RD	1	1187-G6	Monday	TORREY PINES	Residential	362	33	11946	919		2.8	30						TYPE I/II.
S2021	SS-007945	CORDOBES CV	BEGIN	MARISCO PT	1	1188-B7	Monday	CARMEL VALLEY	Residential	412	33	13596	1046									TYPE I/II.
S2021	SS-007946	CORDOBES CV	MARISCO PT	END	1	1188-B7	Monday	CARMEL VALLEY	Residential	450	32.5	14625	1125		0.95		1	1				TYPE I/II.
S2021	SS-007963	CORLITA CT	BEGIN	LAKEWOOD ST	1	1228-G5	Monday	UNIVERSITY	Residential	197	35	6895	530		1.06							TYPE I/II.
S2021	SS-008054	COSTA VERDE BL	CARGILL AV	LAS PALMAS SQ	1	1228-C3		UNIVERSITY	Residential	872	56	48832	3756		1.58							TYPE I/II.
S2021	SS-008535	CYPRESS DEL MAR	BEGIN	CARMEL PARK DR	1	1188-A7	Monday	CARMEL VALLEY	Residential	195	35.5	6922	532		2.8	41						TYPE I/II.
S2021	SS-008866	DECORO ST	CARGILL AV	CAM KIOSCO	1	1228-C4		UNIVERSITY	Residential	724	39	28236	2172		0.48							TYPE I/II.
S2021	SS-008955	DEL MAR GLEN	DEL MAR OAKS	CARMEL PARK DR	1	1188-A7	Monday	CARMEL VALLEY	Residential	135	29	3915	301		3.38							TYPE I/II.
S2021	SS-008982	DEL MAR MEADOWS	BEGIN	CARMEL PARK DR	1	1188-A7	Monday	CARMEL VALLEY	Residential	2090	35.3	73777	5675		1.48							TYPE I/II.
S2021	SS-008983	DEL MAR OAKS	BEGIN	DEL MAR GLEN	1	1188-A7	Monday	CARMEL VALLEY	Residential	270	32.5	8775	675		2.96							TYPE I/II.
S2021	SS-009106	DERBY BLUFFS WY	BEGIN	OLD EL CAM REAL	1	1188-A4	Monday	CARMEL VALLEY	Residential	160	42	6720	517</									

Work Order Number	Segment ID	Street Name	Cross Street 1	Cross Street 2	Council District	TB Map Page	Trash Day	Community Planning Area	Functional Classification	Street Length (FT)	Street Width (FT)	Survey Area Amount (SF)	Crack Seal (LF)	Base Repair (TONS)	Mill/Pave (TONS)	Hump Removal (LF)	Inlet Marker (EA)	Inlet Protection (EA)	Traffic Loops (EA)	Traffic Loops Location	Survey Monument	Comments
S2021	SS-009108	DERBY DOWNS RD	DERBY DOWNS CT	OLD EL CAM REAL	1	1188-A4	Monday	CARMEL VALLEY	Residential	246	45	11070	852		5.28							TYPE I/II.
S2021	SS-009109	DERBY DOWNS RD	EL CAM REAL	DERBY DOWNS CT	1	1188-A4	Monday	CARMEL VALLEY	Residential	146	46	6716	517		1.36		2	2	9	WB @ EL CAM REAL	1	TYPE I/II. RAISE 1 SURVEY MONUMENT.
S2021	SS-009374	DORENA CT	VIA REGLA	END	1	1228-G5	Monday	UNIVERSITY	Residential	180	36	6480	498		1.72							TYPE I/II.
S2021	SS-009438	DRAKEWOOD TR	SWORD WY	END	1	1188-C4	Monday	CARMEL VALLEY	Residential	430	30	12900	992		1.06							TYPE I ONLY.
S2021	SS-031372	DUNHAM CT	DUNHAM WY	END	1	1188-C5	Monday	CARMEL VALLEY	Residential	417	34	14178					1	1				TYPE I ONLY. NO CRACK SEAL.
S2021	SS-032161	DUNHAM WY	LANSDALE DR	DUNHAM CT	1		Monday	CARMEL VALLEY	Residential	640	26	16640			0.48		2	2				TYPE I ONLY. NO CRACK SEAL.
S2021	SS-009540	DUNHAM WY	CALLCOTT WY	DUNHAM CT	1	1188-C5	Monday	CARMEL VALLEY	Residential	480	30	14400						1				TYPE I ONLY. NO CRACK SEAL.
S2021	SS-031468	EVENING SKY CT	BEGIN	LANSDALE DR	1	1188-C4	Monday	CARMEL VALLEY	Residential	283	38	10754					1	1				TYPE I ONLY. NO CRACK SEAL NEEDED.
S2021	SS-010697	EXBURY CT	BEGIN	BRIXTON PL	1	1188-B5	Monday	CARMEL VALLEY	Residential	673	32	21536	1657		5.87		1	2				TYPE I/II.
S2021	SS-010696	EXBURY CT	BRIXTON PL	CALLCOTT WY	1	1188-C5	Monday	CARMEL VALLEY	Residential	250	28	7000			0.66							TYPE I ONLY. NO CRACK SEAL NEEDED.
S2021	SS-010695	EXBURY CT	CALLCOTT WY	END	1	1188-C5	Monday	CARMEL VALLEY	Residential	402	32	12864	990									TYPE I ONLY.
S2021	SS-011119	FINCHLEY TR	BEGIN	SWORD WY	1	1188-C4	Monday	CARMEL VALLEY	Residential	414	34	14076			1.8							TYPE I ONLY. NO CRACK SEAL.
S2021	SS-011203	FLAXTON TR	BEGIN	WINSTANLEY WY	1	1188-D4	Monday	CARMEL VALLEY	Residential	430	31	13330				20						TYPE I ONLY. NO CRACK SEAL.
S2021	SS-012205	GLENCLIFF WY	SAVONA PL	VALINDA PT	1	1188-C4	Monday	CARMEL VALLEY	Residential	724	33	23892					1	2				TYPE I ONLY. NO CRACK SEAL NEEDED.
S2021	SS-012206	GLENCLIFF WY	LANSDALE DR	SAVONA PL	1	1188-C5	Monday	CARMEL VALLEY	Residential	330	34	11220										TYPE I ONLY. NO CRACK SEAL NEEDED.
S2021	SS-012203	GLENCLIFF WY	WELLSTON PT	END	1	1188-C4	Monday	CARMEL VALLEY	Residential	790	35	27650										TYPE I ONLY. NO CRACK SEAL NEEDED.
S2021	SS-012204	GLENCLIFF WY	VALINDA PT	WELLSTON PT	1	1188-C4	Monday	CARMEL VALLEY	Residential	1038	33	34254						2				TYPE I ONLY. NO CRACK SEAL NEEDED.
S2021	SS-012264	GLENWICK LN	DUNAWAY DR	GLENWICK PL	1	1227-J4	Monday	LA JOLLA	Residential	281	27	7587	584		4.86	45		2				TYPE I/II.
S2021	SS-012850	GUNSTON CT	BEGIN	WINSTANLEY WY	1	1188-D4	Monday	CARMEL VALLEY	Residential	458	30	13740			1.06							TYPE I ONLY. NO CRACK SEAL.
S2021	SS-013260	HAYFORD WY	WINSTANLEY WY	LANSDALE DR	1	1188-D4	Monday	CARMEL VALLEY	Residential	145	26	3770										TYPE I ONLY. NO CRACK SEAL.
S2021	SS-030814	HAYFORD WY	LANSDALE DR	WENDOVER TR	1	1188-D4	Monday	CARMEL VALLEY	Residential	171	36	6156					1	1				TYPE I ONLY. NO CRACK SEAL.
S2021	SS-030813	HAYFORD WY	WENDOVER TR	END	1	1188-D4	Monday	CARMEL VALLEY	Residential	155	38	5890										TYPE I ONLY. NO CRACK SEAL.
S2021	SS-013933	HYPATIA WY	ST LOUIS TR	LA JOTA WY	1	1227-G6	Monday	LA JOLLA	Residential	220	32	7040	542					1				TYPE I/II.
S2021	SS-013932	HYPATIA WY	LA JOTA WY	ROSELAND DR	1	1227-G6	Monday	LA JOLLA	Residential	290	35	10150	781									TYPE I/II.
S2021	SS-014188	INVERNESS DR	PRESTWICK DR	DUNAWAY DR	1	1227-J4	Monday	LA JOLLA	Residential	1495	36	53820	4140	10.58	23.13	30	1	1				TYPE I/II.
S2021	SS-015182	KESWICK CT	BEGIN	SWORD WY	1	1188-C4	Monday	CARMEL VALLEY	Residential	249	35	8715			0.84							TYPE I ONLY. NO CRACK SEAL.
S2021	SS-015183	KESWICK CT	SWORD WY	END	1	1188-C4	Monday	CARMEL VALLEY	Residential	249	35	8715										TYPE I ONLY. NO CRACK SEAL.
S2021	SS-015533	LA JOLLA COLONY DR	PORTE LA PAZ	CHARMANT DR	1	1228-B5		UNIVERSITY	Major	600	63	37800			0.53						1	TYPE II ONLY. NO CRACK SEAL. TYPE I IN BIKE LANE. RAISE 1 MONUMENT. RAISE 1 GAS VALVE.
S2021	SS-015534	LA JOLLA COLONY DR	ROSENDA CT	PORTE LA PAZ	1	1228-B5		UNIVERSITY	Major	560	63	35280			3.56						2	TYPE II ONLY. NO CRACK SEAL. TYPE I IN BIKE LANE. RAISE 2 MONUMENTS.
S2021	SS-015647	LA JOTA WY	HYPATIA WY	END	1	1227-G6	Monday	LA JOLLA	Residential	214	18	3852	296									TYPE I/II. DSD PERMIT 578195 ENDS 101019. VERIFY COMPLETION PRIOR TO CONSTRUCTION.
S2021	SS-015894	LAKEWOOD CT	BEGIN	LAKEWOOD ST	1	1228-G5	Monday	UNIVERSITY	Residential	185	36	6660	512		0.79							TYPE I/II.
S2021	SS-015896	LAKEWOOD ST	CORLITA CT	VIA LAPIZ	1	1228-G5	Monday	UNIVERSITY	Residential	555	37	20535	1580		15	16						TYPE I/II.
S2021	SS-015895	LAKEWOOD ST	VIA LAPIZ	GOVERNOR DR	1	1228-G5	Monday	UNIVERSITY	Residential	235	37	8695	669		9.08							TYPE I/II.
S2021	SS-015897	LAKEWOOD ST	LAKEWOOD CT	CORLITA CT	1	1228-G5	Monday	UNIVERSITY	Residential	560	37	20720	1594		9.66							TYPE I/II.
S2021	SS-032156	LANSDALE CT	LANSDALE DR	END	1	1188-C4	Monday	CARMEL VALLEY	Residential	132	40	5280	406									TYPE I ONLY.
S2021	SS-016041	LANSDALE DR	DEL MAR HEIGHTS RD	BRIXTON PL	1	1188-B5	Monday	CARMEL VALLEY	Major	1013	38	38494	2961		5.65			2	2	7	SB @ DEL MAR HEIGHTS RD	TYPE I/II. RAISE 1 VALVE. RAISE 1 MANHOLE.
S2021	SS-016036	LANSDALE DR	HAYFORD WY	ASHLEY FALLS DR	1	1188-D4	Monday	CARMEL VALLEY	Major	423	49	20727					2	2				TYPE I/II. NO CRACK SEAL NEEDED.
S2021	SS-016034	LANSDALE DR	WINSTANLEY WY	HAYFORD WY	1	1188-C4	Monday	CARMEL VALLEY	Major	246	47	11562			0.84							TYPE I/II. NO CRACK SEAL NEEDED.
S2021	SS-032162	LANSDALE DR	DUNHAM WY	LANSDALE CT	1		Monday	CARMEL VALLEY	Local	261	37	9657			0.32							TYPE I/II. NO CRACK SEAL.
S2021	SS-032164	LANSDALE DR	GLENCLIFF WY	DUNHAM WY	1		Monday	CARMEL VALLEY	Local	352	36	12672										TYPE I/II. NO CRACK SEAL.
S2021	SS-032163	LANSDALE DR	LANSDALE CT	SWORD WY	1		Monday	CARMEL VALLEY	Local	493	32	15776	1214				1	1				TYPE I/II.
S2021	SS-016035	LANSDALE DR	SWORD WY	WINSTANLEY WY	1	1188-C4	Monday	CARMEL VALLEY	Major	488	38	18544	1426		0.95		2	2				TYPE I/II.
S2021	SS-016039	LANSDALE DR	BRIXTON PL	GLENCLIFF WY	1	1188-C5	Monday	CARMEL VALLEY	Major	358	38	13604						2				TYPE I/II. NO CRACK SEAL NEEDED.
S2021	SS-016392	LIGHTHOUSE WY	WHITE EMERALD DR	END	1	1188-D4	Monday	CARMEL VALLEY	Residential	200	28	5600										TYPE I ONLY. NO CRACK SEAL.
S2021	SS-017553	MARISCO PT	PILON PT	CORDOBES CV	1	1188-B7	Monday	CARMEL VALLEY	Residential	210	29	6090	468		0.53							TYPE I/II.
S2021	SS-017825	MAYNARD ST	VIA REGLA	VIA PAPEL	1	1228-G6	Monday	UNIVERSITY	Residential	1139	34	38726	2979		26.51			2				TYPE I/II.
S2021	SS-017824	MAYNARD ST	VIA PAPEL	WOLFSTAR CT	1	1228-G6	Monday	UNIVERSITY	Residential	880	38	33440	2572		25.86			1				TYPE I/II.
S2021	SS-017823	MAYNARD ST	WOLFSTAR CT	END	1	1228-G5	Monday	UNIVERSITY	Residential	131	38	4978	383									TYPE I/II.
S2021	SS-018699	MODENA PL	TREVISIO CT	TRENTO PL	1	1188-A3	Monday	CARMEL VALLEY	Residential	277	30	8310			0.79							TYPE I. NO CRACK SEAL. RAISE 1 VALVE.
S2021	SS-018700	MODENA PL	VERNAZZA CT	TREVISIO CT	1	1188-A3	Monday	CARMEL VALLEY	Residential	315	29	9135					2	2				TYPE I. NO CRACK SEAL.
S2021	SS-018698	MODENA PL	BEGIN	VERNAZZA CT	1	1188-A3	Monday	CARMEL VALLEY	Residential	130	42	5460					1	1				TYPE I. NO CRACK SEAL.
S2021	SS-019620	NANETTE LN	VIA PAPEL	END	1	1228-G5	Monday	UNIVERSITY	Residential	130	37	4810	370		1.32			0				TYPE I/II.
S2021	SS-020402	OLD EL CAM REAL	TORREY HILL LN	DERBY DOWNS RD	1	1188-A4	Monday	CARMEL VALLEY	Residential	209	30	6270	482		1.06							TYPE I/II.
S2021	SS-020403	OLD EL CAM REAL	DERBY BLUFFS WY	TORREY HILL LN	1	1188-A4	Monday	CARMEL VALLEY	Residential	190	33	6270	482				2	2				TYPE I/II.
S2021	SS-020406	OLD EL CAM REAL	DERBY DOWNS RD	TRENTO PL	1	1188-A4	Monday	CARMEL VALLEY	Residential	408	34	13872			1.32							TYPE I. NO CRACK SEAL.
S2021	SS-021420	PASEO DORADO	LOWRY TR	CALLE DE LA PLATA	1	1227-H5	Monday	LA JOLLA	Residential	388	32	12416	955	1.51	7.3							TYPE I/II.

Work Order Number	Segment ID	Street Name	Cross Street 1	Cross Street 2	Council District	TB Map Page	Trash Day	Community Planning Area	Functional Classification	Street Length (FT)	Street Width (FT)	Survey Area Amount (SF)	Crack Seal (LF)	Base Repair (TONS)	Mill/Pave (TONS)	Hump Removal (LF)	Inlet Marker (EA)	Inlet Protection (EA)	Traffic Loops (EA)	Traffic Loops Location	Survey Monument	Comments
S2021	SS-021419	PASEO DORADO	SPINDRIFT DR	AVNDA ALAMAR	1	1227-G5	Monday	LA JOLLA	Residential	670	29	19430	1495				4	4				TYPE I/II.
S2021	SS-021418	PASEO DORADO	AVNDA ALAMAR	LOWRY TR	1	1227-G5	Monday	LA JOLLA	Residential	250	29	7250	558		4.07		1	1				TYPE I/II.
S2021	SS-021591	PENFIELD PT	BEGIN	CHELTERHAM TR	1	1188-D4	Monday	CARMEL VALLEY	Residential	125	43	5375			0.21							TYPE I ONLY. NO CRACK SEAL.
S2021	SS-021590	PENFIELD PT	CHELTERHAM TR	END	1	1188-D4	Monday	CARMEL VALLEY	Residential	380	31	11780			2.01							TYPE I ONLY. NO CRACK SEAL.
S2021	SS-021795	PILON PT	CARMEL PARK DR	MARISCO PT	1	1188-B7	Monday	CARMEL VALLEY	Residential	421	30	12630	972			15						TYPE I/II.
S2021	SS-021797	PILON PT	MARISCO PT	BANUELO CV	1	1188-B7	Monday	CARMEL VALLEY	Residential	400	28	11200	862			8						TYPE I/II.
S2021	SS-021796	PILON PT	MARISCO PT	CARMEL PARK DR	1	1188-B7	Monday	CARMEL VALLEY	Residential	387	32.6	12616	970		3.17							TYPE I/II.
S2021	SS-021993	PLUMMER CT	SWORD WY	END	1	1188-C4	Monday	CARMEL VALLEY	Residential	392	32	12544			1.16							TYPE I ONLY. NO CRACK SEAL.
S2021	SS-022253	PORTE LA PAZ	BEGIN	LA JOLLA COLONY DR	1	1228-B5		UNIVERSITY	Residential	350	40	14000			1.11					1		TYPE I ONLY. NO CRACK SEAL NEEDED. RAISE 1 MONUMENT.
S2021	SS-022255	PORTILLA PL	BEGIN	WORSCH DR	1	1188-B7	Monday	CARMEL VALLEY	Residential	385	33	12705	977		0.84	15						TYPE I/II. RAISE 1 VALVE.
S2021	SS-022364	PRESTWICK CT	BEGIN	PRESTWICK DR	1	1227-J4	Monday	LA JOLLA	Residential	243	35	8505	654		1.06	90	1	1				TYPE I/II.
S2021	SS-022366	PRESTWICK DR	PRESTWICK CT	DUNAWAY DR	1	1227-J4	Monday	LA JOLLA	Prime	873	35	30555	2350	1.58	24.46	200						TYPE I/II.
S2021	SS-022367	PRESTWICK DR	CALLE DEL ORO	INVERNESS DR	1	1227-J5	Monday	LA JOLLA	Prime	3002	36	108072	8313	1.13	41.01	477	1	2				TYPE I/II. RAISE 1 VALVE.
S2021	SS-022365	PRESTWICK DR	INVERNESS DR	PRESTWICK CT	1	1227-J4	Monday	LA JOLLA	Prime	870	35	30450	2342	1.26	3.78	20						TYPE I/II.
S2021	SS-022370	PRINCESS ST	TORREY PINES RD	SPINDRIFT DR	1	1227-G6	Monday	LA JOLLA	Residential	275	30	8250	635		0.37							TYPE I/II.
S2021	SS-022369	PRINCESS ST	SPINDRIFT DR	CITY BOUNDARY	1	1227-G6	Monday	LA JOLLA	Residential	250	16	4000	308									TYPE I/II.
S2021	SS-022967	REEDLEY TR	SWORD WY	END	1	1188-C4	Monday	CARMEL VALLEY	Residential	477	31	14787	1137		0.26							TYPE I ONLY.
S2021	SS-022994	REGLA CT	VIA REGLA	END	1	1228-G5	Monday	UNIVERSITY	Residential	163	37	6031	464		0.26							TYPE I/II.
S2021	SS-023620	ROSENDA CT	BEGIN	LA JOLLA COLONY DR	1	1228-B5		UNIVERSITY	Residential	150	42.4	6360	489		2.96							TYPE I/II.
S2021	SS-023991	SAN ARDO CV	CARMEL PARK DR	END	1	1188-B7	Monday	CARMEL VALLEY	Residential	402	34	13668	1051		6.84			1				TYPE I/II. RAISE 3 VALVES.
S2021	SS-024011	SAN CLEMENTE TR	BOTHE AV	BOTHE AV	1	1228-B7	Monday	UNIVERSITY	Residential	1300	33	42900	3300	2.27	4.44							TYPE I/II.
S2021	SS-024012	SAN CLEMENTE TR	BLOCH ST	SCHENLEY TR	1	1228-B7	Monday	UNIVERSITY	Residential	790	33	26070	2005		0.84							TYPE I/II.
S2021	SS-024296	SANTA NELLA PL	CARMEL PARK DR	SARDINA CV	1	1188-B7	Monday	CARMEL VALLEY	Residential	200	30	6000	462		6.97			1				TYPE I/II.
S2021	SS-024425	SAVONA PL	GLENCLIFF WY	END	1	1188-C4	Monday	CARMEL VALLEY	Residential	180	37	6660			0.42							TYPE I ONLY. NO CRACK SEAL NEEDED.
S2021	SS-024460	SCHENLEY TR	SAN CLEMENTE TR	BOTHE AV	1	1228-B7	Monday	UNIVERSITY	Residential	1275	33	42075	3237	8.06	6.23							TYPE I/II.
S2021	SS-024809	SHADWELL PL	SWORD WY	END	1	1188-C4	Monday	CARMEL VALLEY	Residential	548	30	16440			0.42							TYPE I ONLY. NO CRACK SEAL.
S2021	SS-025365	SPINDRIFT DR	PRINCESS ST	ST LOUIS TR	1	1227-G6	Monday	LA JOLLA	Residential	820	28	22960	1766		2.48							TYPE I/II.
S2021	SS-025364	SPINDRIFT DR	ROSELAND DR	PASEO DORADO	1	1227-G5	Monday	LA JOLLA	Residential	200	28	5600	431				2	2				TYPE I/II.
S2021	SS-025363	SPINDRIFT DR	ST LOUIS TR	ROSELAND DR	1	1227-G5	Monday	LA JOLLA	Residential	255	28	7140	549	11.34								TYPE I/II. LOWER 3 VALVES.
S2021	SS-025468	ST AGNES CT	BEGIN	CARMEL PARK DR	1	1188-B7	Monday	CARMEL VALLEY	Residential	150	38.4	5760	443		1.06							TYPE I/II.
S2021	SS-025485	ST LOUIS TR	VIKING WY	SPINDRIFT DR	1	1227-G6	Monday	LA JOLLA	Residential	244	27	6588	507									TYPE I/II. RAISE 1 VALVE.
S2021	SS-025486	ST LOUIS TR	HYPATIA WY	VIKING WY	1	1227-G6	Monday	LA JOLLA	Residential	153	27	4131	318									TYPE I/II.
S2021	SS-025487	ST LOUIS TR	BEGIN	HYPATIA WY	1	1227-G6	Monday	LA JOLLA	Residential	150	24	3600	277									TYPE I/II.
S2021	SS-031466	SUNSET HEIGHTS CT	BEGIN	SUNSET PT WY	1	1188-C5	Monday	CARMEL VALLEY	Residential	250	49	12250					2	2				TYPE I ONLY. NO CRACK SEAL.
S2021	SS-031467	SUNSET PT PL	SUNSET PT WY	END	1	1188-C5	Monday	CARMEL VALLEY	Residential	467	41	19147				8	2	2				TYPE I ONLY. NO CRACK SEAL.
S2021	SS-031465	SUNSET PT WY	SUNSET HEIGHTS CT	SWORD WY	1	1188-C4	Monday	CARMEL VALLEY	Residential	178	33	5874			1.06							TYPE I ONLY. NO CRACK SEAL.
S2021	SS-031464	SUNSET PT WY	SUNSET PT PL	SUNSET HEIGHTS CT	1	1188-C5	Monday	CARMEL VALLEY	Residential	1046	34	35564					5	5				TYPE I ONLY. NO CRACK SEAL.
S2021	SS-026030	SWORD WY	REEDLEY TR	DRAKEWOOD TR	1	1188-C3	Monday	CARMEL VALLEY	Residential	1231	38	46778				4		3				TYPE I ONLY. NO CRACK SEAL.
S2021	SS-026034	SWORD WY	FINCHLEY TR	THURSTON PL	1	1188-C4	Monday	CARMEL VALLEY	Residential	460	37	17020						1				TYPE I ONLY. NO CRACK SEAL.
S2021	SS-026035	SWORD WY	KESWICK CT	FINCHLEY TR	1	1188-C4	Monday	CARMEL VALLEY	Residential	376	37	13912						2				TYPE I ONLY. NO CRACK SEAL.
S2021	SS-026033	SWORD WY	THURSTON PL	PLUMMER CT	1	1188-C4	Monday	CARMEL VALLEY	Residential	382	37	14134						2				TYPE I ONLY. NO CRACK SEAL.
S2021	SS-026032	SWORD WY	PLUMMER CT	SHADWELL PL	1	1188-C4	Monday	CARMEL VALLEY	Residential	377	37	13949	1073									TYPE I ONLY.
S2021	SS-026031	SWORD WY	SHADWELL PL	REEDLEY TR	1	1188-C4	Monday	CARMEL VALLEY	Residential	384	37	14208	1093				1	1				TYPE I ONLY.
S2021	SS-026036	SWORD WY	LANSDALE DR	KESWICK CT	1	1188-C4	Monday	CARMEL VALLEY	Residential	405	38	15390	1184									TYPE I ONLY.
S2021	SS-026473	THURSTON PL	BEGIN	SWORD WY	1	1188-C4	Monday	CARMEL VALLEY	Residential	327	35	11445	880									TYPE I ONLY.
S2021	SS-026472	THURSTON PL	SWORD WY	END	1	1188-C4	Monday	CARMEL VALLEY	Residential	422	35	14770										TYPE I ONLY. NO CRACK SEAL.
S2021	SS-026658	TORREY HILL CT	TORREY HILL LN	END	1	1188-A4	Monday	CARMEL VALLEY	Residential	93	27	2511	193									TYPE I/II.
S2021	SS-026662	TORREY HILL LN	TORREY HILL CT	END	1	1188-A4	Monday	CARMEL VALLEY	Residential	88	20	1760	135									TYPE I/II.
S2021	SS-026660	TORREY HILL LN	OLD EL CAM REAL	VIA VIEJO	1	1188-A4	Monday	CARMEL VALLEY	Residential	260	29	7540	580		2.16		2	2				TYPE I/II.
S2021	SS-026661	TORREY HILL LN	VIA VIEJO	TORREY HILL CT	1	1188-A4	Monday	CARMEL VALLEY	Residential	324	21	6804	523		5.12							TYPE I/II.
S2021	SS-026659	TORREY HILL LN	BEGIN	OLD EL CAM REAL	1	1188-A4	Monday	CARMEL VALLEY	Residential	247	41	10127	779				1	1				TYPE I/II.
S2021	SS-026803	TRENTO PL	OLD EL CAM REAL	MODENA PL	1	1188-A4	Monday	CARMEL VALLEY	Residential	280	35	9800			1.32							TYPE I. NO CRACK SEAL. RAISE 2 WATER VALVES.
S2021	SS-026811	TREVISO CT	BEGIN	MODENA PL	1	1188-A4	Monday	CARMEL VALLEY	Residential	186	42	7812										TYPE I. NO CRACK SEAL.
S2021	SS-027356	VALINDA PT	BEGIN	GLENCLIFF WY	1	1188-C4	Monday	CARMEL VALLEY	Residential	161	37	5957			0.48							TYPE I ONLY. NO CRACK SEAL NEEDED.
S2021	SS-027524	VERNAZZA CT	BEGIN	MODENA PL	1	1188-A4	Monday	CARMEL VALLEY	Residential	148	42	6216										TYPE I. NO CRACK SEAL.
S2021	SS-027655	VIA CINTA	CINTA CT	VIA PAPEL	1	1228-G6	Monday	UNIVERSITY	Residential	1522	40	60880	4683		69.54	260	4	4				TYPE I/II. RAISE 1 VALVE.
S2021	SS-027773	VIA LAPIZ	VIA REGLA	LAKWOOD ST	1	1228-G5	Monday	UNIVERSITY	Residential	375	37	13875	1067		0.42							TYPE I/II.
S2021	SS-027836	VIA PAPEL	VIA REGLA	LAKWOOD ST	1	1228-G6	Monday	UNIVERSITY	Residential	405	37	14985	1153		11.8							TYPE I/II.
S2021	SS-027838	VIA PAPEL	MAYNARD ST	VIA CINTA	1	1228-G6	Monday	UNIVERSITY	Residential	278	40	11120	855		5.54	12						TYPE I/II. RAISE 3 VALVES.
S2021	SS-027835	VIA PAPEL	LAKWOOD ST	NANETTE LN	1	1228-G6	Monday	UNIVERSITY	Residential	345	37	12765	982		4.36			1				TYPE I/II.
S2021	SS-027862	VIA REGLA	VIA REGLA	REGLA CT	1	1228-G5	Monday	UNIVERSITY	Residential	210	37	7770	598		6.18			2				TYPE I/II.
S2021	SS-027861	VIA REGLA	REGLA CT	DORENA CT	1	1228-G5	Monday															

Work Order Number	Segment ID	Street Name	Cross Street 1	Cross Street 2	Council District	TB Map Page	Trash Day	Community Planning Area	Functional Classification	Street Length (FT)	Street Width (FT)	Survey Area Amount (SF)	Crack Seal (LF)	Base Repair (TONS)	Mill/Pave (TONS)	Hump Removal (LF)	Inlet Marker (EA)	Inlet Protection (EA)	Traffic Loops (EA)	Traffic Loops Location	Survey Monument	Comments
S2021	SS-028687	WHITE EMERALD DR	LIGHTHOUSE WY	END	1	1188-D4	Monday	CARMEL VALLEY	Residential	1095	31	33945					2	2				TYPE I ONLY. NO CRACK SEAL.
S2021	SS-028688	WHITE EMERALD DR	WINSTANLEY WY	LIGHTHOUSE WY	1	1188-D4	Monday	CARMEL VALLEY	Residential	361	33	11913	916									TYPE I ONLY.
S2021	SS-028997	WINSTANLEY WY	BAYLISS CT	WYNGATE PT	1	1188-C4	Monday	CARMEL VALLEY	Residential	441	38	16758										TYPE I ONLY. NO CRACK SEAL.
S2021	SS-029000	WINSTANLEY WY	BEGIN	HAYFORD WY	1	1188-D5	Monday	CARMEL VALLEY	Residential	742	32	23744					1	1				TYPE I ONLY. NO CRACK SEAL.
S2021	SS-028995	WINSTANLEY WY	WHITE EMERALD DR	WELLWORTH PT	1	1188-D4	Monday	CARMEL VALLEY	Residential	185	37	6845										TYPE I ONLY. NO CRACK SEAL.
S2021	SS-028994	WINSTANLEY WY	WELLWORTH PT	FLAXTON TR	1	1188-D4	Monday	CARMEL VALLEY	Residential	451	37	16687	1284		0.61			3				TYPE I ONLY.
S2021	SS-028991	WINSTANLEY WY	GUNSTON CT	DRAKEWOOD TR	1	1188-C4	Monday	CARMEL VALLEY	Residential	1030	36	37080	2852					3				TYPE I ONLY.
S2021	SS-028992	WINSTANLEY WY	CHELTERHAM TR	GUNSTON CT	1	1188-D4	Monday	CARMEL VALLEY	Residential	152	36	5472						1				TYPE I ONLY. NO CRACK SEAL.
S2021	SS-028993	WINSTANLEY WY	FLAXTON TR	CHELTERHAM TR	1	1188-D4	Monday	CARMEL VALLEY	Residential	200	37	7400										TYPE I ONLY. NO CRACK SEAL.
S2021	SS-028996	WINSTANLEY WY	WYNGATE PT	WHITE EMERALD DR	1	1188-D4	Monday	CARMEL VALLEY	Residential	646	37	23902			2.64							TYPE I ONLY. NO CRACK SEAL.
S2021	SS-028999	WINSTANLEY WY	HAYFORD WY	LANSDALE DR	1	1188-C4	Monday	CARMEL VALLEY	Residential	600	30	18000										TYPE I ONLY. NO CRACK SEAL.
S2021	SS-028998	WINSTANLEY WY	LANSDALE DR	BAYLISS CT	1	1188-C4	Monday	CARMEL VALLEY	Residential	492	37	18204						2				TYPE I ONLY. NO CRACK SEAL.
S2021	SS-029041	WOLFSTAR CT	BEGIN	MAYNARD ST	1	1228-G5	Monday	UNIVERSITY	Residential	608	41	24928	1918		4.41		1	2				TYPE I/II.
S2021	SS-029094	WORSCH DR	PORTILLA PL	WORSCH WY	1	1188-B7	Monday	CARMEL VALLEY	Major	345	40	13800	1062		0.84	71						TYPE I/II.
S2021	SS-029095	WORSCH DR	CARMEL PARK DR	PORTILLA PL	1	1188-B7	Monday	CARMEL VALLEY	Major	167	40	6680	514		3.7							TYPE I/II. RAISE 7 VALVES.
S2021	SS-029093	WORSCH DR	WORSCH WY	DEL MAR TRAILS RD	1	1188-B7	Monday	CARMEL VALLEY	Major	316	34	10744	826			15						TYPE I/II.
S2021	SS-029096	WORSCH WY	BEGIN	WORSCH DR	1	1188-B7	Monday	CARMEL VALLEY	Residential	314	34	10676	821									TYPE I/II.
S2021	SS-029123	WYNGATE PT	BEGIN	WINSTANLEY WY	1	1188-C4	Monday	CARMEL VALLEY	Residential	612	33	20196	1554				1	2				TYPE I ONLY.
S2021	SS-029122	WYNGATE PT	WINSTANLEY WY	END	1	1188-C4	Monday	CARMEL VALLEY	Residential	915	32	29280						1				TYPE I ONLY. NO CRACK SEAL.
S2021	SS-003163	AVNDA DE LOS LOBOS	CAM ARMILLA	AVNDA ABEJA	5	1169-H5	Tuesday	RANCHO BERNARDO	Residential	417	57	23769	1828		0.32							TYPE I/II.
S2021	SS-003164	AVNDA DE LOS LOBOS	BEGIN	PASEO MONTANOSO	5	1169-H6	Tuesday	RANCHO BERNARDO	Residential	1600	34	54400	4185		3.33		1	1				TYPE I/II.
S2021	SS-030631	BRIDGECREST LN	SOUTHBROOK CT	CREEKSTONE LN	5	1190-A6	Tuesday	SABRE SPRINGS	Residential	190	31	5890	453									TYPE I/II.
S2021	SS-030630	BRIDGECREST LN	TRAILBROOK LN	SOUTHBROOK CT	5	1190-A6	Tuesday	SABRE SPRINGS	Residential	165	31	5115	393		0.21		2	2				TYPE I/II.
S2021	SS-005648	CALLE VIVIENDA	CALLE PARACHO	VIA CHONA	5	1170-A5	Tuesday	RANCHO BERNARDO	Residential	373	37	13801	1062		7.31		1	1				TYPE I/II.
S2021	SS-005647	CALLE VIVIENDA	VIA CHONA	VIA MEDANOS	5	1170-A5	Tuesday	RANCHO BERNARDO	Residential	427	37	15799	1215		2.11	78						TYPE I/II. RAISE 1 MANHOLE @11740. RAISE 1 WATER VALVE.
S2021	SS-005646	CALLE VIVIENDA	VIA MEDANOS	CTE MORITA	5	1170-A5	Tuesday	RANCHO BERNARDO	Residential	208	36	7488	576									TYPE I/II.
S2021	SS-005645	CALLE VIVIENDA	CTE MORITA	CTE GUERA	5	1170-A5	Tuesday	RANCHO BERNARDO	Residential	257	34	8738	672		1.06	40						TYPE I/II. RAISE 2 WATER VALVES.
S2021	SS-005675	CAM ABROJO	CTE LAGARTO	CAM ARMILLA	5	1169-H5	Tuesday	RANCHO BERNARDO	Residential	541	29	15689	1207		0.32		2	2				TYPE I/II.
S2021	SS-005674	CAM ABROJO	CAM ARMILLA	END	5	1169-H5	Tuesday	RANCHO BERNARDO	Residential	286	34	9724	748									TYPE I/II.
S2021	SS-005676	CAM ABROJO	CAM CODORNIZ	CTE LAGARTO	5	1169-H5	Tuesday	RANCHO BERNARDO	Residential	431	28	12068	928				1	1				TYPE I/II.
S2021	SS-005687	CAM ARMILLA	CAM ABROJO	AVNDA DE LOS LOBOS	5	1169-H5	Tuesday	RANCHO BERNARDO	Residential	1334	29	38686	2976		2.96		2	2				TYPE I/II.
S2021	SS-005694	CAM CODORNIZ	CTE CALANDRIA	CTE CODORNIZ	5	1169-H5	Tuesday	RANCHO BERNARDO	Residential	350	30	10500	808		3.27							TYPE I/II.
S2021	SS-005695	CAM CODORNIZ	CAM ABROJO	CTE CALANDRIA	5	1169-H5	Tuesday	RANCHO BERNARDO	Residential	275	30	8250	635				2	2				TYPE I/II.
S2021	SS-005696	CAM CODORNIZ	BEGIN	CAM ABROJO	5	1169-H5	Tuesday	RANCHO BERNARDO	Residential	443	33	14619	1125									TYPE I/II.
S2021	SS-006468	CARMEL RIDGE RD	EASTBOURNE RD	HIGHLAND RANCH RD	5	1190-B1	Tuesday	CARMEL MOUNTAIN RANCH	Collector	330	40	13200					2	2				TYPE I ONLY. NO CRACK SEAL NEEDED.
S2021	SS-006469	CARMEL RIDGE RD	BOULTON AV	BREWSTER CT	5	1190-A2	Tuesday	CARMEL MOUNTAIN RANCH	Collector	1255	40	50200										TYPE I ONLY. NO CRACK SEAL NEEDED.
S2021	SS-006471	CARMEL RIDGE RD	TED WILLIAMS PY	STONE GATE PL	5	1190-A2	Tuesday	CARMEL MOUNTAIN RANCH	Collector	248	40	9920			0.21		2	2				TYPE I ONLY. NO CRACK SEAL NEEDED.
S2021	SS-006470	CARMEL RIDGE RD	STONE GATE PL	BOULTON AV	5	1190-A2	Tuesday	CARMEL MOUNTAIN RANCH	Collector	340	40	13600					2	2				TYPE I ONLY. NO CRACK SEAL NEEDED.
S2021	SS-006472	CARMEL RIDGE RD	BREWSTER CT	EASTBOURNE RD	5	1190-A2	Tuesday	CARMEL MOUNTAIN RANCH	Collector	1271	40	50840			0.63		4	4				TYPE I ONLY. NO CRACK SEAL NEEDED.
S2021	SS-006467	CARMEL RIDGE RD	HIGHLAND RANCH RD	NORTH CHURCH LN	5	1190-B1	Tuesday	CARMEL MOUNTAIN RANCH	Collector	541	40	21640	1665		28.51							TYPE I/II.
S2021	SS-030628	CREEKSTONE LN	TRAILBROOK LN	BRIDGECREST LN	5	1189-J6	Tuesday	SABRE SPRINGS	Residential	1372	32	43904	3377				1	1				TYPE I/II.
S2021	SS-030629	CREEKSTONE LN	BRIDGECREST LN	TRAILBROOK LN	5	1190-A6	Tuesday	SABRE SPRINGS	Residential	1371	31	42501	3269				3	3				TYPE I/II.
S2021	SS-030643	CRESTBROOK PL	SABRE SPRINGS PY	TRAILBROOK LN	5	1190-A6	Tuesday	SABRE SPRINGS	Residential	101	33	3333	256				2	2				TYPE I/II.
S2021	SS-008332	CTE CALANDRIA	CAM CODORNIZ	END	5	1169-H5	Tuesday	RANCHO BERNARDO	Residential	96	44	4224	325									TYPE I/II.
S2021	SS-008335	CTE CODORNIZ	CAM CODORNIZ	END	5	1169-H5	Tuesday	RANCHO BERNARDO	Residential	83	40	3320	255									TYPE I/II.
S2021	SS-008336	CTE CRISALIDA	CAM CRISALIDA	END	5	1169-G5	Tuesday	RANCHO BERNARDO	Residential	2955	36	106380	8183		0.79							TYPE I/II.
S2021	SS-008356	CTE GUERA	BEGIN	CALLE VIVIENDA	5	1170-A5	Tuesday	RANCHO BERNARDO	Residential	175	37	6475	498		1.56							TYPE I/II.

Work Order Number	Segment ID	Street Name	Cross Street 1	Cross Street 2	Council District	TB Map Page	Trash Day	Community Planning Area	Functional Classification	Street Length (FT)	Street Width (FT)	Survey Area Amount (SF)	Crack Seal (LF)	Base Repair (TONS)	Mill/Pave (TONS)	Hump Removal (LF)	Inlet Marker (EA)	Inlet Protection (EA)	Traffic Loops (EA)	Traffic Loops Location	Survey Monument	Comments
S2021	SS-008360	CTE LAGARTO	CAM ABROJO	END	5	1169-H5	Tuesday	RANCHO BERNARDO	Residential	324	33	10692	822		8.08							TYPE I/II.
S2021	SS-008372	CTE MORITA	BEGIN	CALLE VIVIENDA	5	1170-A5	Tuesday	RANCHO BERNARDO	Residential	195	37	7215	555		1.82							TYPE I/II.
S2021	SS-008373	CTE NAPOLI	VIA CORSINI	END	5	1190-B2	Tuesday	CARMEL MOUNTAIN RANCH	Residential	335	40	13400	1031									TYPE I/II.
S2021	SS-008413	CTE VICENZA	VIA CORSINI	END	5	1190-B1	Tuesday	CARMEL MOUNTAIN RANCH	Residential	274	34	9316	717									TYPE I/II.
S2021	SS-010667	EVERSTON RD	KISMET RD	SPRINGSIDE RD	5	1189-J6	Tuesday	SABRE SPRINGS	Residential	316	33	10428	802		2.53							TYPE I/II.
S2021	SS-010774	FAIRFORD RD	KISMET RD	SPRINGSIDE RD	5	1190-A6	Tuesday	SABRE SPRINGS	Residential	287	35	10045	773		17.9							TYPE I/II.
S2021	SS-012238	GLENHOPE RD	PICARTE PL	SPRINGSIDE RD	5	1190-A5	Tuesday	SABRE SPRINGS	Residential	744	35	26040	2003		3.83		2	2				TYPE I/II.
S2021	SS-015275	KISMET RD	EVERSTON RD	FAIRFORD RD	5	1190-A6	Tuesday	SABRE SPRINGS	Residential	1300	33	42900	3300		9.6		4	4				TYPE I/II.
S2021	SS-020050	NORTH CHURCH LN	VIA MILANO	CARMEL RIDGE RD	5	1190-B1	Tuesday	CARMEL MOUNTAIN RANCH	Residential	160	34	5440	418		0.79		2	2				TYPE I/II.
S2021	SS-021358	PASEO CARDIEL	CARMEL MTN RD	PASEO MONTALBAN	5	1189-F4	Tuesday	RANCHO PENASQUITOS	Residential	1220	37	45140	3472	1.13	23.13		3	3				TYPE I/II. NEAR SCHOOL.
S2021	SS-021461	PASEO TEMPORADA	VIA CIMA BELLA	VIA TRES VISTA	5	1189-E4	Tuesday	RANCHO PENASQUITOS	Residential	945	32	30240	2326		8.75							TYPE I/II.
S2021	SS-021749	PICARTE PL	GLENHOPE RD	SPRINGSIDE RD	5	1190-A6	Tuesday	SABRE SPRINGS	Residential	246	38	9348	719		2.06							TYPE I/II.
S2021	SS-030623	SABRE SPRINGS PY	VERANDA CT	SPRINGBROOK DR	5	1189-J6	Tuesday	SABRE SPRINGS	Major	356	38	13528	1041		2.4	15						TYPE I/II.
S2021	SS-030642	SABRE SPRINGS PY	SPRINGHURST DR	CRESTBROOK PL	5	1190-A6	Tuesday	SABRE SPRINGS	Major	344	40	13760	1058				1	1				TYPE I/II. NEAR SCHOOL.
S2021	SS-023873	SABRE SPRINGS PY	CRESTBROOK PL	VERANDA CT	5	1190-A6	Tuesday	SABRE SPRINGS	Major	1738	36	62568	4813				4	4				TYPE I/II.
S2021	SS-030632	SOUTHBROOK CT	BEGIN	BRIDGECREST LN	5	1190-A6	Tuesday	SABRE SPRINGS	Residential	320	46	14720	1132									TYPE I/II.
S2021	SS-025412	SPRINGBROOK DR	POWAY RD	SPRINGSIDE RD	5	1189-J6	Tuesday	SABRE SPRINGS	Residential	566	40	22640	1742		45.04		2	2	8	SB @ POWAY RD.		TYPE I/II.
S2021	SS-025430	SPRINGHURST DR	POWAY RD	SPRINGSIDE RD	5	1190-A6	Tuesday	SABRE SPRINGS	Residential	473	36	17028	1310		10.56		2	2				TYPE I/II.
S2021	SS-025431	SPRINGHURST DR	SABRE SPRINGS PY	POWAY RD	5	1190-A6	Tuesday	SABRE SPRINGS	Major	474	61	28914	2224		9.29		2	2				TYPE II/III. NEAR SCHOOL.
S2021	SS-025432	SPRINGHURST DR	BRIDGEWOOD WY	SABRE SPRINGS PY	5	1190-A6	Tuesday	SABRE SPRINGS	Major	782	36	28152	2166		4.42		2	2				TYPE II/III. NEAR SCHOOL. RAISE 1 VALVE.
S2021	SS-025442	SPRINGSIDE RD	SPRINGBROOK DR	EVERSTON RD	5	1189-J6	Tuesday	SABRE SPRINGS	Residential	225	37	8325	640		4.61		1	1				TYPE I/II.
S2021	SS-025441	SPRINGSIDE RD	FAIRFORD RD	SPRINGHURST DR	5	1190-A6	Tuesday	SABRE SPRINGS	Residential	200	35	7000	538		6.78							TYPE I/II.
S2021	SS-025440	SPRINGSIDE RD	SPRINGHURST DR	PICARTE PL	5	1190-A6	Tuesday	SABRE SPRINGS	Residential	200	34	6800	523									TYPE I/II.
S2021	SS-025443	SPRINGSIDE RD	EVERSTON RD	FAIRFORD RD	5	1190-A6	Tuesday	SABRE SPRINGS	Residential	1113	33	36729	2825				2	2				TYPE I/II.
S2021	SS-025438	SPRINGSIDE RD	GLENHOPE RD	END	5	1190-A5	Tuesday	SABRE SPRINGS	Residential	330	38	12540	965		0.32		1	1				TYPE I/II.
S2021	SS-025439	SPRINGSIDE RD	PICARTE PL	GLENHOPE RD	5	1190-A5	Tuesday	SABRE SPRINGS	Residential	696	33	22968	1767		0.32		2	2				TYPE I/II.
S2021	SS-032139	STONEBRIDGE PY	COBBLECREEK LN	VIA SANTA PRADERA	5	1210-J1	Tuesday	RANCHO ENCANTADA	Residential	2715	35	84165	6474				2	2				TYPE I/II.
S2021	SS-032125	STONEBRIDGE PY	SYCAMORE TRAIL RD	MISSION PRESERVE PL	5	1210-H1	Tuesday	RANCHO ENCANTADA	Residential	265	31	8215	632				2	2				TYPE I/II.
S2021	SS-031684	STONEBRIDGE PY	SYCAMORE TRAIL RD	SYCAMORE TRAIL RD	5	1210-H1	Tuesday	RANCHO ENCANTADA	Residential	1070	42	44940	3457		0.26		3	3				TYPE I/II. SECOND CROSS STREET IS SWEET WILLOW WY.
S2021	SS-032099	STONEBRIDGE PY	MISSION PRESERVE PL	VIA LA VENTANA	5	1210-J1	Tuesday	RANCHO ENCANTADA	Residential	839	31	26009	2001									TYPE I/II.
S2021	SS-031683	STONEBRIDGE PY	EDEN MILLS PL	SYCAMORE TRAIL RD	5	1210-H2	Tuesday	RANCHO ENCANTADA	Collector	470	48	22560	1735				2	2				TYPE I/II.
S2021	SS-032129	STONEBRIDGE PY	SYCAMORE TRAIL RD	SYCAMORE TRAIL RD	5	1210-H1	Tuesday	RANCHO ENCANTADA	Collector	1156	40	46240	3557				4	4				TYPE I/II. FIRST CROSS STREET IS SWEET WILLOW WY.
S2021	SS-032094	STONEBRIDGE PY	VIA LA VENTANA	COBBLECREEK LN	5	1210-J1	Tuesday	RANCHO ENCANTADA	Residential	612	34	20808	1601									TYPE I/II.
S2021	SS-025830	SUNDEVIL WY	PASEO CARDIEL	BASSMORE DR	5	1189-F3	Tuesday	RANCHO PENASQUITOS	Major	530	61	32330	2487		0.69							TYPE I/II. RECONSTRUCT 1 SURVEY MONUMENT.
S2021	SS-030641	TRAILBROOK LN	CRESTBROOK PL	CREEKSTONE LN	5	1190-A6	Tuesday	SABRE SPRINGS	Residential	218	32	6976	537									TYPE I/II.
S2021	SS-030626	TRAILBROOK LN	VERANDA CT	BRIDGECREST LN	5	1190-A6	Tuesday	SABRE SPRINGS	Residential	436	31	13516	1040				1	1				TYPE I/II.
S2021	SS-030627	TRAILBROOK LN	BRIDGECREST LN	CRESTBROOK PL	5	1190-A6	Tuesday	SABRE SPRINGS	Residential	1131	32	36192	2784				3	3				TYPE I/II.
S2021	SS-030625	TRAILBROOK LN	CREEKSTONE LN	VERANDA CT	5	1189-J6	Tuesday	SABRE SPRINGS	Residential	223	40	8920	686									TYPE I/II.
S2021	SS-030640	TRAILBROOK LN	CREEKSTONE LN	END	5	1190-A6	Tuesday	SABRE SPRINGS	Residential	91	28	2548	196									TYPE I/II.
S2021	SS-026890	TRZA FLORACION	CAM CRISALIDA	END	5	1169-H5	Tuesday	RANCHO BERNARDO	Residential	672	35	23520	1809		0.79		1	1				TYPE I/II.
S2021	SS-030624	VERANDA CT	SABRE SPRINGS PY	TRAILBROOK LN	5	1189-J6	Tuesday	SABRE SPRINGS	Residential	152	34	5168	398				2	2				TYPE I/II.
S2021	SS-027554	VIA ALISAL	VIA MILANO	END	5	1190-B1	Tuesday	CARMEL MOUNTAIN RANCH	Residential	73	29	2117	163									TYPE I/II.
S2021	SS-027555	VIA ALISAL	VIA SAN LORENO	VIA MILANO	5	1190-B1	Tuesday	CARMEL MOUNTAIN RANCH	Residential	665	33	21945	1688		2.27							TYPE I/II.
S2021	SS-027646	VIA CHONA	CALLE VIVIENDA	END	5	1170-A5	Tuesday	RANCHO BERNARDO	Residential	292	35	10220	786									TYPE I/II.
S2021	SS-027652	VIA CIMA BELLA	PASEO MONTALBAN	PASEO TEMPORADA	5	1189-E4	Tuesday	RANCHO PENASQUITOS	Residential	190	36	6840	526		6.55							TYPE I/II.
S2021	SS-027648	VIA CIMA BELLA	VISTA SECUNDA	VIA TRES VISTA	5	1189-E3	Tuesday	RANCHO PENASQUITOS	Residential	572	36	20592	1584		7.97							TYPE I/II.
S2021	SS-027649	VIA CIMA BELLA	VISTA TERCERA	VISTA SECUNDA	5	1189-E4	Tuesday	RANCHO PENASQUITOS	Residential	255	36	9180	706		14.65							TYPE I/II.
S2021	SS-027650	VIA CIMA BELLA	VIA PEREZA	VISTA TERCERA	5	1189-E4	Tuesday	RANCHO PENASQUITOS	Residential	334	36	12024	925		11.7							TYPE I/II.
S2021	SS-027665	VIA CORSINI	VIA SAN LORENO	CTE NAPOLI	5	1190-B2	Tuesday	CARMEL MOUNTAIN RANCH	Residential	203	33	6699	515				1	1				TYPE I/II.
S2021	SS-027662	VIA CORSINI	BEGIN	VIA MILANO	5	1190-B1	Tuesday	CARMEL MOUNTAIN RANCH	Residential	93	29	2697	207		0.63							TYPE I/II.
S2021	SS-027663	VIA CORSINI	VIA MILANO	CTE VICENZA	5	1190-B1	Tuesday	CARMEL MOUNTAIN RANCH	Residential	291	33	9603	739									TYPE I/II.

Work Order Number	Segment ID	Street Name	Cross Street 1	Cross Street 2	Council District	TB Map Page	Trash Day	Community Planning Area	Functional Classification	Street Length (FT)	Street Width (FT)	Survey Area Amount (SF)	Crack Seal (LF)	Base Repair (TONS)	Mill/Pave (TONS)	Hump Removal (LF)	Inlet Marker (EA)	Inlet Protection (EA)	Traffic Loops (EA)	Traffic Loops Location	Survey Monument	Comments
S2021	SS-027664	VIA CORSINI	CTE VICENZA	VIA SAN LORENO	5	1190-B2	Tuesday	CARMEL MOUNTAIN RANCH	Residential	284	33	9372	721		0.95		2	2				TYPE I/II.
S2021	SS-027666	VIA CORSINI	CTE NAPOLI	END	5	1190-B2	Tuesday	CARMEL MOUNTAIN RANCH	Residential	492	36	17712	1362		0.21							TYPE I/II.
S2021	SS-027812	VIA MILANO	VIA ALISAL	NORTH CHURCH LN	5	1190-B1	Tuesday	CARMEL MOUNTAIN RANCH	Residential	295	35	10325	794									TYPE I/II.
S2021	SS-027811	VIA MILANO	NORTH CHURCH LN	VIA CORSINI	5	1190-B1	Tuesday	CARMEL MOUNTAIN RANCH	Residential	372	31	11532	887		4.96							TYPE I/II.
S2021	SS-027877	VIA SAN LORENO	HIGHLAND RANCH RD	VIA ALISAL	5	1190-B2	Tuesday	CARMEL MOUNTAIN RANCH	Residential	131	33	4323	333									TYPE I/II.
S2021	SS-027876	VIA SAN LORENO	VIA ALISAL	VIA CORSINI	5	1190-B2	Tuesday	CARMEL MOUNTAIN RANCH	Residential	287	33	9471	729		6.05		1	1				TYPE I/II.
S2021	SS-027915	VIA TRES VISTA	VISTA SECUNDA	SUNDEVIL WY	5	1189-E3	Tuesday	RANCHO PENASQUITOS	Residential	242	32	7744	596		1.91							TYPE I/II.
S2021	SS-027918	VIA TRES VISTA	PASEO TEMPORADA	VIA PEREZA	5	1189-E4	Tuesday	RANCHO PENASQUITOS	Residential	224	32	7168	551		1.58							TYPE I/II.
S2021	SS-027917	VIA TRES VISTA	VIA PEREZA	VISTA TERCERA	5	1189-E4	Tuesday	RANCHO PENASQUITOS	Residential	248	32	7936	610	5.54	1.85							TYPE I/II.
S2021	SS-027914	VIA TRES VISTA	SUNDEVIL WY	TRES VISTA CT	5	1189-E3	Tuesday	RANCHO PENASQUITOS	Residential	313	32	10016	770		6.36							TYPE I/II.
S2021	SS-027916	VIA TRES VISTA	VISTA TERCERA	VISTA SECUNDA	5	1189-E3	Tuesday	RANCHO PENASQUITOS	Residential	297	32	9504	731		3.27	50						TYPE I/II.
S2021	SS-028080	VISTA SECUNDA	VIA CIMA BELLA	VIA TRES VISTA	5	1189-E3	Tuesday	RANCHO PENASQUITOS	Residential	1001	26	26026	2002		1.45							TYPE I/II.
S2021	SS-001782	ADCOCK LN	DANCY RD	GASTON DR	6	1209-A4	Tuesday	MIRA MESA	Residential	250	33	8250	635		4.33							TYPE I/II.
S2021	SS-001798	ADERMAN AV	FARGATE TR	SCHILLING AV	6	1208-J4		MIRA MESA	Residential	195	38	7410	570		2.22	19						TYPE I/II.
S2021	SS-001803	ADERMAN AV	CHINON CR	FARGATE TR	6	1208-J4	Tuesday	MIRA MESA	Residential	641	38	24358	1874		17.53	10		2				TYPE I/II.
S2021	SS-002764	ARMSTRONG ST	BLIX ST	BEAL ST	6	1249-A4	Wednesday	CLAIREMONT MESA	Residential	655	36	23580	1814	0.76	1.21							TYPE I/II.
S2021	SS-002765	ARMSTRONG ST	BEN ST	BLIX ST	6	1249-A4	Wednesday	CLAIREMONT MESA	Residential	290	36	10440	803		1.64							TYPE I/II. RAISE 1 SURVEY MONUMENT. RAISE 1 VALVE.
S2021	SS-003456	BALTIC ST	ATLAS ST	BUDD ST	6	1249-A4	Wednesday	CLAIREMONT MESA	Prime	248	38	9424	725		0.21							TYPE I/II.
S2021	SS-003458	BALTIC ST	CURRANT ST	LINDA VISTA (FTG) RD	6	1249-B4	Wednesday	CLAIREMONT MESA	Collector	328	40	13120	1009									TYPE I/II. RAISE 1 MANHOLE.
S2021	SS-003455	BALTIC ST	BEVIS ST	ATLAS ST	6	1249-A4	Wednesday	CLAIREMONT MESA	Prime	285	38	10830	833									TYPE I/II. RAISE 4 VALVES.
S2021	SS-003457	BALTIC ST	BUDD ST	CURRANT ST	6	1249-A4	Wednesday	CLAIREMONT MESA	Prime	251	39	9789	753									TYPE I/II. RAISE 1 VALVE.
S2021	SS-003911	BELGIAN ST	CALLIANDRA RD	DEWSBURY AV	6	1209-D3	Tuesday	MIRA MESA	Residential	493	31	15283	1176		26.61							TYPE I/II.
S2021	SS-004171	BEVIS ST	BEGIN	BALTIC ST	6	1249-A5	Wednesday	CLAIREMONT MESA	Residential	607	30	18210	1401									TYPE I/II.
S2021	SS-004170	BEVIS ST	BALTIC ST	BEAGLE ST	6	1249-A4	Wednesday	CLAIREMONT MESA	Residential	628	29	18212	1401									TYPE I/II.
S2021	SS-004402	BLAKSTAD CT	PENARA ST	END	6	1208-J4	Tuesday	MIRA MESA	Residential	289	33	9537	734		2.48							TYPE I/II.
S2021	SS-004515	BOLIN ST	BEGIN	DANCY RD	6	1208-J5	Tuesday	MIRA MESA	Residential	145	37	5365	413		5.49							TYPE I/II.
S2021	SS-004756	BRALORNE WY	ELTANIN WY	END	6	1209-D1	Tuesday	MIRA MESA	Residential	596	33	19668	1513				2					TYPE I/II.
S2021	SS-004826	BRENTFORD AV	BELGIAN ST	POLARIS DR	6	1209-D3	Tuesday	MIRA MESA	Residential	246	34	8364	643		0.42							TYPE I/II.
S2021	SS-004829	BRENTFORD AV	WESTONHILL DR	CANIS LN	6	1209-C3	Tuesday	MIRA MESA	Residential	230	32	7360	566		13.16		1	1				TYPE I/II.
S2021	SS-004828	BRENTFORD AV	CANIS LN	WELSH RD	6	1209-D3	Tuesday	MIRA MESA	Residential	243	34	8262	636		2.69							TYPE I/II.
S2021	SS-004827	BRENTFORD AV	WELSH RD	BELGIAN ST	6	1209-D3	Tuesday	MIRA MESA	Residential	497	34	16898	1300		11.37							TYPE I/II. RAISE 1 VALVE.
S2021	SS-005022	BROOKHOLLOW CT	DABNEY DR	END	6	1208-J4	Tuesday	MIRA MESA	Residential	286	36	10296	792		3.33							TYPE I/II.
S2021	SS-005654	CALLIANDRA RD	BELGIAN ST	POLARIS DR	6	1209-D3	Tuesday	MIRA MESA	Residential	237	31	7347	565		0.21							TYPE I/II.
S2021	SS-005655	CALLIANDRA RD	VIA SAN BLAS	MIRA MESA	6	1209-D3	Tuesday	MIRA MESA	Residential	224	31	6944	534		7.71							TYPE I/II. RAISE 1 VALVE.
S2021	SS-005661	CALSTON PL	BEGIN	CALSTON WY	6	1208-J4	Tuesday	MIRA MESA	Residential	146	39	5694	438									TYPE I/II.
S2021	SS-005664	CALSTON WY	SCHILLING AV	CALSTON PL	6	1208-J4	Tuesday	MIRA MESA	Residential	152	33	5016	386		1.11	4						TYPE I/II.
S2021	SS-005662	CALSTON WY	PENARA ST	PENARA ST	6	1208-J4	Tuesday	MIRA MESA	Residential	955	33	31515	2424		0.69							TYPE I/II.
S2021	SS-005663	CALSTON WY	CALSTON PL	PENARA ST	6	1208-J4	Tuesday	MIRA MESA	Residential	262	33	8646	665					2				TYPE I/II. RAISE 1 MANHOLE.
S2021	SS-005947	CAMBER CT	CAMBER DR	END	6	1248-H2	Wednesday	CLAIREMONT MESA	Residential	139	43	5977	460		1.43							TYPE I/II.
S2021	SS-005949	CAMBER DR	CAMBER PL	CAMBER CT	6	1248-H2	Wednesday	CLAIREMONT MESA	Residential	244	34	8296	638		2.64							TYPE I/II.
S2021	SS-005948	CAMBER DR	CAMBER CT	MT ABERNATHY AV	6	1248-H2	Wednesday	CLAIREMONT MESA	Residential	932	34	31688	2438		34.69							TYPE I/II.
S2021	SS-005950	CAMBER DR	CHATEAU DR	CAMBER PL	6	1248-H2	Wednesday	CLAIREMONT MESA	Residential	234	33	7722	594		4.22							TYPE I/II.
S2021	SS-005952	CAMBER PL	CAMBER DR	END	6	1248-H2	Wednesday	CLAIREMONT MESA	Residential	282	32	9024	694		10.88							TYPE I/II.
S2021	SS-006668	CASTLETON DR	CASTLETON WY	MT ABERNATHY AV	6	1248-H2	Wednesday	CLAIREMONT MESA	Residential	898	32	28736	2210		31.05							TYPE I/II. RAISE 1 SURVEY MONUMENT.
S2021	SS-007340	CLAUSER ST	BEGIN	DANCY RD	6	1208-J5	Tuesday	MIRA MESA	Residential	592	35	20720	1594		1.16							TYPE I/II.
S2021	SS-008559	DABNEY DR	DANCY RD	GASTON DR	6	1209-A4	Tuesday	MIRA MESA	Residential	520	37	19240	1480		7.58							TYPE I/II.
S2021	SS-008558	DABNEY DR	GASTON DR	MIRA MESA BL	6	1209-A4	Tuesday	MIRA MESA	Residential	133	39	5187	399		5.94		1	1				TYPE I/II.
S2021	SS-008557	DABNEY DR	MIRA MESA BL	BROOKHOLLOW CT	6	1209-A4	Tuesday	MIRA MESA	Residential	1108	39	43212	3324		31.11	20		2				TYPE I/II. RAISE 1 MANHOLE.
S2021	SS-008556	DABNEY DR	BROOKHOLLOW CT	ADERMAN AV	6	1208-J4	Tuesday	MIRA MESA	Residential	384	39	14976	1152		1.06	19		2				TYPE I/II.
S2021	SS-008658	DANCY CT	DANCY RD	END	6	1209-A4	Tuesday	MIRA MESA	Residential	119	38	4522	348		4.75							TYPE I/II.
S2021	SS-009068	DELPHINUS WY	LIBRA DR	PEGASUS AV	6	1209-D2	Tuesday	MIRA MESA	Residential	1120	33	36960										TYPE I ONLY. NO CRACK SEAL NEEDED.
S2021	SS-009840	EBERLY CT	BEGIN	DEWSBURY AV	6	1209-D3	Tuesday	MIRA MESA	Residential	641	33	21153	1627		1.85							TYPE I/II.



Work Order Number	Segment ID	Street Name	Cross Street 1	Cross Street 2	Council District	TB Map Page	Trash Day	Community Planning Area	Functional Classification	Street Length (FT)	Street Width (FT)	Survey Area Amount (SF)	Crack Seal (LF)	Base Repair (TONS)	Mill/Pave (TONS)	Hump Removal (LF)	Inlet Marker (EA)	Inlet Protection (EA)	Traffic Loops (EA)	Traffic Loops Location	Survey Monument	Comments
S2021	SS-010902	FARGATE TR	ADERMAN AV	END	6	1208-J4	Tuesday	MIRA MESA	Residential	324	32	10368	798									TYPE I/II.
S2021	SS-010970	FELLER CV	DANCY RD	END	6	1209-A4	Tuesday	MIRA MESA	Residential	240	34	8160	628		0.32							TYPE I/II.
S2021	SS-011804	GALVIN AV	BLACK MTN RD	ICE SKATE PL	6	1209-E2	Tuesday	MIRA MESA	Major	881	60	52860	4066		9.77		1	2				TYPE II/III.
S2021	SS-011912	GASTON DR	DABNEY DR	ADCOCK LN	6	1209-A4	Tuesday	MIRA MESA	Residential	713	33	23529	1810		21.25							TYPE I/II.
S2021	SS-012222	GLENDOVER LN	GRANBY WY	WORCHESTER PL	6	1208-H4	Tuesday	MIRA MESA	Residential	224	32	7168	551									TYPE I/II.
S2021	SS-012221	GLENDOVER LN	WORCHESTER PL	END	6	1208-H4	Tuesday	MIRA MESA	Residential	563	40	22520	1732									TYPE I/II.
S2021	SS-012223	GLENDOVER LN	SCHILLING AV	GRANBY WY	6	1208-H4	Tuesday	MIRA MESA	Residential	441	31	13671	1052									TYPE I/II.
S2021	SS-012481	GRANBY WY	SCHILLING AV	GLENDOVER LN	6	1208-H4	Tuesday	MIRA MESA	Residential	416	25	10400	800		1.8							TYPE I/II.
S2021	SS-012992	HANDEL WY	ODELL RD	HANDEL CT	6	1209-A4	Tuesday	MIRA MESA	Residential	562	32	17984	1383		1.48							TYPE I/II.
S2021	SS-012993	HANDEL WY	BEGIN	ODELL RD	6	1209-A4	Tuesday	MIRA MESA	Residential	154	38	5852	450		4.8							TYPE I/II.
S2021	SS-014889	KAMWOOD CT	KAMWOOD ST	END	6	1208-J5	Tuesday	MIRA MESA	Residential	412	31	12772	982		5.23		1	1				TYPE I/II.
S2021	SS-014890	KAMWOOD PL	KAMWOOD ST	END	6	1208-J5	Tuesday	MIRA MESA	Residential	470	31	14570	1121									TYPE I/II.
S2021	SS-014894	KAMWOOD ST	KAMWOOD PL	KAMWOOD CT	6	1208-J5	Tuesday	MIRA MESA	Residential	285	29	8265	636									TYPE I/II.
S2021	SS-014893	KAMWOOD ST	KEOKI ST	KAMWOOD PL	6	1208-J5	Tuesday	MIRA MESA	Residential	231	29	6699	515		1.48		1	1				TYPE I/II.
S2021	SS-015074	KEMERTON RD	WESTLEIGH PL	SCHILLING AV	6	1208-J4	Tuesday	MIRA MESA	Residential	423	27	11421	879		1.53							TYPE I/II.
S2021	SS-015073	KEMERTON RD	SCHILLING AV	PENARA ST	6	1208-J4	Tuesday	MIRA MESA	Residential	425	35	14875	1144		0.9	62						TYPE I/II.
S2021	SS-015121	KENSLEY WY	LANSFORD LN	PENRIDGE ST	6	1208-H4	Tuesday	MIRA MESA	Residential	354	26	9204	708									TYPE I/II.
S2021	SS-015148	KEOKI ST	DANCY RD	KAMWOOD ST	6	1208-J5	Tuesday	MIRA MESA	Residential	273	33	9009	693		2.85		1	2				TYPE I/II.
S2021	SS-015146	KEOKI ST	KEOKI CT	FLANDERS DR	6	1208-J5	Tuesday	MIRA MESA	Residential	215	33	7095	546		2.24							TYPE I/II.
S2021	SS-016042	LANSFORD LN	WESTLEIGH PL	KENSLEY WY	6	1208-H4	Tuesday	MIRA MESA	Residential	424	28	11872	913		0.37		1	2				TYPE I/II.
S2021	SS-020355	ODELL PL	ODELL RD	END	6	1209-A4	Tuesday	MIRA MESA	Residential	101	44	4444	342		2.24							TYPE I/II.
S2021	SS-020357	ODELL RD	ODELL PL	DANCY RD	6	1209-A4	Tuesday	MIRA MESA	Residential	272	32	8704	670		4.22							TYPE I/II.
S2021	SS-020356	ODELL RD	DANCY RD	HANDEL WY	6	1209-A4	Tuesday	MIRA MESA	Residential	298	34	10132	779		6.68							TYPE I/II.
S2021	SS-021563	PENARA CT	PENARA ST	END	6	1208-J4	Tuesday	MIRA MESA	Residential	188	35	6580	506			13						TYPE I/II.
S2021	SS-021564	PENARA PL	PENARA ST	END	6	1208-J4	Tuesday	MIRA MESA	Residential	163	38	6194	476									TYPE I/II.
S2021	SS-021567	PENARA ST	CALSTON WY	BLAKSTAD CT	6	1208-J4	Tuesday	MIRA MESA	Residential	254	34	8636	664		6.86							TYPE I/II.
S2021	SS-021569	PENARA ST	PENARA PL	KEMERTON RD	6	1208-J4	Tuesday	MIRA MESA	Residential	224	32	7168	551		1.69	16						TYPE I/II.
S2021	SS-021570	PENARA ST	CALSTON WY	PENARA PL	6	1208-J4	Tuesday	MIRA MESA	Residential	222	35	7770	598		7.76							TYPE I/II.
S2021	SS-021565	PENARA ST	PENARA CT	END	6	1208-J3	Tuesday	MIRA MESA	Residential	382	37	14134	1087		6.6		1	2				TYPE I/II.
S2021	SS-021568	PENARA ST	KEMERTON RD	CALSTON WY	6	1208-J4	Tuesday	MIRA MESA	Residential	400	35	14000	1077			33						TYPE I/II.
S2021	SS-021566	PENARA ST	BLAKSTAD CT	PENARA CT	6	1208-J4	Tuesday	MIRA MESA	Residential	363	34	12342	949		4.75							TYPE I/II.
S2021	SS-021615	PENRIDGE ST	MIRA MESA BL	WESTLEIGH PL	6	1208-J4	Tuesday	MIRA MESA	Residential	160	35	5600	431									TYPE I/II.
S2021	SS-021613	PENRIDGE ST	KENSLEY WY	SCHILLING AV	6	1208-J4	Tuesday	MIRA MESA	Residential	245	35	8575	660		1.27							TYPE I/II.
S2021	SS-021625	PENTICTON WY	CRATER DR	PEGASUS AV	6	1209-D2	Tuesday	MIRA MESA	Residential	250	34	8500	654		10.76							TYPE I/II.
S2021	SS-021624	PENTICTON WY	POLARIS DR	CRATER DR	6	1209-D2	Tuesday	MIRA MESA	Residential	765	34	26010	2001	6.3	24.47							TYPE I/II.
S2021	SS-022104	POLARIS DR	PENTICTON WY	CAPRICORN WY	6	1209-D2	Tuesday	MIRA MESA	Residential	970	36	34920	2686		0.79		3	3				ROUTE SLIP. TYPE I/II.
S2021	SS-022108	POLARIS DR	CALLIANDRA RD	DEWSBURY AV	6	1209-D3	Tuesday	MIRA MESA	Residential	504	31	15624	1202		2.06							DSD Permit 5872799 ends 1110219. Verify completion prior to slurry. TYPE I/II.
S2021	SS-022105	POLARIS DR	LIBRA DR	PENTICTON WY	6	1209-D2	Tuesday	MIRA MESA	Residential	590	36	21240	1634		29.65							TYPE I/II.
S2021	SS-022363	PRESLEY ST	BEGIN	DANCY RD	6	1208-J5	Tuesday	MIRA MESA	Residential	177	36	6372	490		5.19							TYPE I/II.
S2021	SS-026507	TILTON ST	BEGIN	DANCY RD	6	1208-J5	Tuesday	MIRA MESA	Residential	630	35	22050	1696		3.85							TYPE I/II.
S2021	SS-027872	VIA SAN BLAS	WESTMORE RD	CALLIANDRA RD	6	1209-D3	Tuesday	MIRA MESA	Residential	253	36	9108	701		11.27							TYPE I/II.
S2021	SS-028208	WALLINGFORD RD	WALLINGFORD CT	CHINON CR	6	1208-J4	Tuesday	MIRA MESA	Residential	614	29	17806	1370		3.64							TYPE I/II.
S2021	SS-028209	WALLINGFORD RD	ADERMAN AV	WALLINGFORD CT	6	1208-J4	Tuesday	MIRA MESA	Residential	126	29	3654	281		4.54							TYPE I/II.
S2021	SS-028207	WALLINGFORD RD	CHINON CR	END	6	1208-J4	Tuesday	MIRA MESA	Residential	506	30	15180	1168		0.84							TYPE I/II.
S2021	SS-028570	WESTLEIGH PL	PENRIDGE ST	KEMERTON RD	6	1208-J4	Tuesday	MIRA MESA	Residential	300	30	9000	692									TYPE I/II.
S2021	SS-028571	WESTLEIGH PL	LANSFORD LN	PENRIDGE ST	6	1208-H4	Tuesday	MIRA MESA	Residential	295	30	8850	681									TYPE I/II.
S2021	SS-028601	WESTONHILL DR	AQUARIUS DR	CETUS RD	6	1209-C1	Tuesday	MIRA MESA	Collector	263	38	9994	769									TYPE I/II.
S2021	SS-028602	WESTONHILL DR	LEPUS RD	AQUARIUS DR	6	1209-C1	Tuesday	MIRA MESA	Collector	262	39	10218	786									TYPE I/II.
S2021	SS-028598	WESTONHILL DR	BRALORNE WY	MENKAR RD	6	1209-C1	Tuesday	MIRA MESA	Collector	393	38	14934	1149									TYPE I/II.
S2021	SS-028603	WESTONHILL DR	ARCTURUS WY	LEPUS RD	6	1209-C1	Tuesday	MIRA MESA	Collector	698	38	26524	2040		5.65							TYPE I/II.
S2021	SS-028600	WESTONHILL DR	CETUS RD	OCTANS ST	6	1209-C1	Tuesday	MIRA MESA	Collector	265	38	10070	775									TYPE I/II.
S2021	SS-028599	WESTONHILL DR	OCTANS ST	BRALORNE WY	6	1209-C1	Tuesday	MIRA MESA	Collector	556	38	21128	1625				1	1				TYPE I/II.
S2021	SS-028604	WESTONHILL DR	CORVUS PL	ARCTURUS WY	6	1209-C2	Tuesday	MIRA MESA	Collector	775	38	29450	2265		11.51							TYPE I/II. NEAR SCHOOL.
S2021	SS-029079	WORCHESTER PL	GLENDOVER LN	END	6	1208-H4	Tuesday	MIRA MESA	Residential	256	44	11264	866				1	2				TYPE I/II.
S2021	SS-029193	ZAPATA AV	CLEARSPRING RD	KELOWNA RD	6	1209-C2	Tuesday	MIRA MESA	Residential	241	37	8917	686		4.96							TYPE I/II.
S2021	SS-029194	ZAPATA AV	CAM RUIZ	CLEARSPRING RD	6	1209-C2	Tuesday	MIRA MESA	Residential	660	40	26400	2031		4.22							TYPE I/II.
S2021	SS-002608	ARBOLES ST	ELDERGARDENS ST	WENRICH DR	7	1250-C7	Friday	NAVAJO	Residential	1226	32	39232	3018	1.89	26.98							TYPE I/II.
S2021	SS-002773	ARNO DR	HELENA PL	CAPRI DR	7	1270-C1	Friday	NAVAJO	Residential	934	33	30822	2371		4.12	160						TYPE I/II.
S2021	SS-003459	BALTIC ST	LINDA VISTA (FTG) RD	LINDA VISTA RD	7	1249-B4	Wednesday	CLAIREMONT MESA	Residential	40	50	2000	154									TYPE I/II.
S2021	SS-003912	BELL BLUFF AV	BEGIN	ECHO DELL RD	7	1250-D3	Friday	NAVAJO	Local	629	40	25160	1935		0.33		1	2				TYPE I/II.
S2021	SS-003913	BELL BLUFF AV	ECHO DELL RD	WINDING CREEK DR	7	1250-D3	Friday	NAVAJO	Local	1570	42	65940	5072		22.99	22					1	TYPE I/II. RECONSTRUCT 1 SURVEY MONUMENT.
S2021	SS-004291	BIRMINGHAM WY	MEADOW LARK DR	BIRMINGHAM DR	7	1249-B6		SERRA MESA	Collector	195	45	8775	675									TYPE I/II. NEAR HOSPITAL.
S2021	SS-004292	BIRMINGHAM WY	BIRMINGHAM DR	CHILDRENS WY	7	1249-B6		SERRA MESA	Major	970	45	43650	3358		16.68							TYPE I/II.
S2021	SS-004473	BLUEFIELD PL	CLAREMORE AV	BLUEFIELD CT	7	1250-D6	Friday	NAVAJO	Residential	367	34	12478	960		10.61							TYPE I/II.
S2021	SS-004472	BLUEFIELD PL	BLUEFIELD CT	END	7	1250-D5	Friday	NAVAJO	Residential	447	31	13857	1066		2.9							TYPE I/II.
S2021	SS-004710	BOUNTY ST	BOUNTY CT	WENRICH DR	7	1250-C6	Friday	NAVAJO	Residential	302	34	10268	790		20.7							TYPE I/II.
S2021	SS-004714	BOUNTY ST	SPEAR ST	LANCE WY	7	1250-B6	Friday	NAVAJO	Residential	750	35	26250	2019		17.85		1	2				TYPE I/II. RAISE 1 VALVE.
S2021	SS-004712	BOUNTY ST	LANCE WY	BOUNTY CT	7	1250-B6	Friday	NAVAJO	Residential	297	34	10098	777		8.92							TYPE I/II.
S2021	SS-005702	CAM CORTO	BEGIN	RIDGE MANOR AV	7	1250-D5	Friday	NAVAJO	Residential	384	32	12288	945		7.84							TYPE I/II.
S2021	SS-005821	CAM LARGO	RIDGE MANOR AV	UNNAMED PRIVATE DY	7	1250-D5	Friday	NAVAJO	Residential	810	29	23490	1807		6.92		1	1				TYPE I/II.
S2021	SS-005822	CAM LARGO	CAM ESTRELLADO	RIDGE MANOR AV	7	1250-C5	Friday	NAVAJO	Residential	1217	23	27991	2153		12.72							TYPE I/II. RAISE 1 MAN

Work Order Number	Segment ID	Street Name	Cross Street 1	Cross Street 2	Council District	TB Map Page	Trash Day	Community Planning Area	Functional Classification	Street Length (FT)	Street Width (FT)	Survey Area Amount (SF)	Crack Seal (LF)	Base Repair (TONS)	Mill/Pave (TONS)	Hump Removal (LF)	Inlet Marker (EA)	Inlet Protection (EA)	Traffic Loops (EA)	Traffic Loops Location	Survey Monument	Comments
S2021	SS-008881	DEERFIELD ST	DEERRUN PL	DEERWOOD CT	7	1250-D3	Friday	NAVAJO	Residential	143	33	4719	363		6.39							TYPE I/II. RAISE 1 VALVE.
S2021	SS-008884	DEERFIELD ST	BEGIN	DEEP VALLEY RD	7	1250-D3	Friday	NAVAJO	Residential	1163	33	38379	2952		6.28							TYPE I/II.
S2021	SS-008883	DEERFIELD ST	DEEP VALLEY RD	DEER HOLLOW PL	7	1250-D3	Friday	NAVAJO	Residential	313	33	10329	795		0.79	20		1				TYPE I/II.
S2021	SS-008879	DEERFIELD ST	HILLDALE DR	MISSION GORGE RD	7	1250-C3	Friday	NAVAJO	Residential	144	37	5328	410		1			1				TYPE I/II.
S2021	SS-008910	DEL CERRO AV	DEL CERRO CT	MADRA AV	7	1270-D1	Friday	NAVAJO	Residential	940	34	31960	2458		3.56							TYPE I/II.
S2021	SS-010476	ESMERALDAS DR	FINO DR	MOLLENDO BL	7	1249-H1	Friday	TIERRASANTA	Residential	895	38	34010					2	6				TYPE I ONLY. NO CRACK SEAL NEEDED.
S2021	SS-010481	ESPLENDETE BL	TIERRASANTA BL	ESCOBAR DR	7	1249-H2	Friday	TIERRASANTA	Residential	250	50	12500	962		3.27			8	SB @ TIERRASANTA BL			TYPE I/II.
S2021	SS-011120	FINO DR	PORTO CT	ESMERALDAS DR	7	1249-H1	Friday	TIERRASANTA	Residential	783	36	28188			0.26			2				TYPE I ONLY. NO CRACK SEAL NEEDED.
S2021	SS-012165	GLACIER AV	RIVERDALE ST	MISSION GORGE RD	7	1249-H7	Friday	NAVAJO	Residential	518	46	23828	1833		6.02	0	0	0	0		0	TYPE I/II.
S2021	SS-012293	GOEN PL	BEGIN	MISSION GORGE RD	7	1250-A4		NAVAJO	Residential	321	58	18618	1432			35	1	1				TYPE I/II.
S2021	SS-013275	HEALTH CENTER DR	GENESEE AV	VISTA HILL AV	7	1249-A6		SERRA MESA	Major	995	44	43780	3368		18.45			2				TYPE II/III.
S2021	SS-013721	HOPEDALE CT	BEGIN	MADRA AV	7	1250-D6	Friday	NAVAJO	Residential	558	27	15066	1159		5.2	8						TYPE I/II.
S2021	SS-014425	JACKSON DR	DOREEN RD	MISSION GORGE RD	7	1250-D3		NAVAJO	Major	537	72	38664	2974		10.19			2				TYPE II/III. TYPE I IN BIKE LANE.
S2021	SS-014428	JACKSON DR	TUXEDO RD	WINDING CREEK DR	7	1250-D3		NAVAJO	Major	493	77	37961	2920		0.95			1				TYPE II/III. TYPE I IN BIKE LANE.
S2021	SS-014426	JACKSON DR	HEMINGWAY DR	DOREEN RD	7	1250-D3		NAVAJO	Major	1068	62	66216	5094		6.52	45	2	3				TYPE II/III. TYPE I IN BIKE LANE.
S2021	SS-014427	JACKSON DR	WINDING CREEK DR	HEMINGWAY DR	7	1250-D3	Friday	NAVAJO	Major	470	60	28200	2169									TYPE II/III. TYPE I IN BIKE LANE.
S2021	SS-014429	JACKSON DR	PARK RIDGE BL	TUXEDO RD	7	1250-E4		NAVAJO	Major	2763	67	185121	14240		11.01		4	4		1		TYPE II/III. TYPE I IN BIKE LANE. RAISE 2 VALVES. RECONSTRUCT 1 SURVEY MONUMENT.
S2021	SS-014933	KATELYN CT	BEGIN	MISSION GORGE RD	7	1250-A4		NAVAJO	Residential	278	73	20294	1561					1				TYPE I/II.
S2021	SS-015907	LAMBDA DR	VINLEY PL	COLLEGE AV	7	1250-D7	Friday	NAVAJO	Residential	114	36	4104	316		1.29							TYPE I/II. RAISE 1 WATER VALVE.
S2021	SS-015906	LAMBDA DR	THETA PL	VINLEY PL	7	1250-C7	Friday	NAVAJO	Residential	982	32	31424	2417		6.6							TYPE I/II. NEAR SCHOOL.
S2021	SS-015957	LANCE WY	LANCE ST	BOUNTY ST	7	1250-B6	Tuesday	NAVAJO	Residential	576	33	19008	1462		7.13							TYPE I/II.
S2021	SS-016121	LAURA CT	LAURA ST	END	7	1250-B4	Friday	NAVAJO	Residential	524	30	15720	1209		3.17			1				TYPE I/II.
S2021	SS-016122	LAURA CT	BEGIN	LAURA ST	7	1250-B5	Friday	NAVAJO	Residential	298	33	9834	756		1.48							TYPE I/II.
S2021	SS-016123	LAURA ST	PRINCESS VIEW DR	LAURA CT	7	1250-B5	Friday	NAVAJO	Residential	340	33	11220	863		3.7							TYPE I/II.
S2021	SS-016635	LOCHMOOR DR	BEGIN	MURRAY PARK DR	7	1250-E6	Friday	NAVAJO	Residential	177	33	5841	449		2.69							TYPE I/II.
S2021	SS-016634	LOCHMOOR DR	MURRAY PARK DR	DANVILLE AV	7	1250-E6	Friday	NAVAJO	Residential	280	33	9240	711	0.76	14.1			2				TYPE I/II.
S2021	SS-017492	MARGERUM AV	LARCHWOOD AV	LARAMIE WY	7	1250-C4	Friday	NAVAJO	Collector	166	61	10126	779		3.63							TYPE I/II.
S2021	SS-017500	MARGERUM AV	LARAMIE WY	MISSION GORGE RD	7	1250-C4		NAVAJO	Collector	716	62	44392	3415		4.28		2	2				TYPE I/II.
S2021	SS-017501	MARGERUM AV	HIGHPLACE DR	LARCHWOOD AV	7	1250-C4		NAVAJO	Collector	1081	50	54050	4158		30.49			3				TYPE I/II.
S2021	SS-018716	MOLLENDO BL	ESMERALDAS DR	CLAIREMONT MESA BL	7	1249-H1	Friday	TIERRASANTA	Residential	247	24	5928	456									TYPE I/II.
S2021	SS-019507	MURPHY CANYON RD	STONECREST BL	AERO DR	7	1249-F4		KEARNY MESA	Residential	1011	71	71781	5522		66.9		5	5				TYPE II/III. TYPE I IN BIKE LANE.
S2021	SS-021341	PASATIEMPO AV	CAMTO TENEDOR	BRYNWOOD WY	7	1250-D6	Friday	NAVAJO	Residential	810	38	30780	2368		48.1							TYPE I/II.
S2021	SS-022256	PORTO CT	SANTO RD	FINO DR	7	1249-H1	Friday	TIERRASANTA	Residential	277	44	12188	938		10.03			8	WB@SANTO RD			TYPE I/II. NEAR SCHOOL.
S2021	SS-023043	RENOVO WY	SEDA DR	SEDA DR	7	1250-B1	Friday	TIERRASANTA	Residential	1264	29	36656	2820		6.86							TYPE I/II.
S2021	SS-023155	RIDGE MANOR AV	CAM DEL RINCON	CAM CORTO	7	1250-D5	Friday	NAVAJO	Residential	282	33	9306	716		0.63							TYPE I/II.
S2021	SS-023154	RIDGE MANOR AV	CAM CORTO	CAM LARGO	7	1250-D5	Friday	NAVAJO	Residential	164	33	5412	416		0.84							TYPE I/II.
S2021	SS-023159	RIDGE MANOR AV	WANDERMERE DR	DEL PASO AV	7	1250-D6	Friday	NAVAJO	Residential	792	33	26136	2010		1.27							TYPE I/II.
S2021	SS-023161	RIDGE MANOR AV	MADRA AV	CYPRESS POINT RD	7	1250-D6	Friday	NAVAJO	Residential	539	34	18326	1410		1.43							TYPE I/II.
S2021	SS-023160	RIDGE MANOR AV	CYPRESS POINT RD	WANDERMERE DR	7	1250-D6	Friday	NAVAJO	Residential	667	33	22011	1693		5.97			2		1		TYPE I/II. RAISE 1 SURVEY MONUMENT.
S2021	SS-023279	RIVERDALE ST	RAINIER AV	FRIARS RD	7	1249-H6	Friday	NAVAJO	Prime	213	46	9798	754	7.56	1.06	0	1	1	0	0	0	TYPE I/II. RAISE WATER VALVE.
S2021	SS-023282	RIVERDALE ST	GLACIER AV	RAINIER AV	7	1249-H7	Friday	NAVAJO	Prime	355	47	16685	1283		10.82	0	0	0	0	0	0	TYPE I/II.
S2021	SS-023278	RIVERDALE ST	FRIARS RD	ZION AV	7	1249-H6	Friday	NAVAJO	Collector	794	45	35730	2748		31.2	0	0	0	0	0	0	TYPE I/II. RAISE 1 VALVE.
S2021	SS-023401	ROCKHURST DR	ROMANY DR	LAMBDA DR	7	1250-C7	Friday	NAVAJO	Residential	181	36	6516	501					2				TYPE I/II.
S2021	SS-023403	ROCKHURST DR	LAMBDA DR	COLLEGE AV	7	1250-C7	Friday	NAVAJO	Residential	1324	32	42368	3259		11.04							TYPE I/II.
S2021	SS-023402	ROCKHURST DR	DEL CERRO BL	ROMANY DR	7	1250-C7	Friday	NAVAJO	Residential	275	36	9900	762		2.39							TYPE I/II.
S2021	SS-023451	ROMANY DR	BEGIN	ROCKHURST DR	7	1250-C7	Friday	NAVAJO	Residential	118	37	4366	336		1.37							TYPE I/II.
S2021	SS-023452	ROMANY DR	ROCKHURST DR	THETA PL	7	1250-C7	Friday	NAVAJO	Residential	592	27	15984	1230									TYPE I/II.
S2021	SS-023927	SALLISAW CT	BEGIN	MARGERUM AV	7	1250-C5	Friday	NAVAJO	Residential	607	30	18210	1401		0.42							TYPE I/II.
S2021	SS-025557	STARLING DR	GENESEE AV	MEADOW LARK DR	7	1249-B6	Wednesday	SERRA MESA	Major	638	38	24244	1865	0.76	17.03							TYPE I/II.
S2021	SS-025640	STONECREST BL	DALEY CENTER DR	MURPHY CANYON RD	7	1249-F5		KEARNY MESA	Prime	971	50	48550	3735		12.78		2	2				TYPE II/III. TYPE I IN BIKE LANE.
S2021	SS-027324	VALDINA DR	VIA DOMINIQUE	VALDINA WY	7	1250-A1	Friday	TIERRASANTA	Residential	190	27	5130	395		1.37							TYPE I/II.
S2021	SS-027326	VALDINA WY	BEGIN	VALDINA DR	7	1250-A1	Friday	TIERRASANTA	Residential	560	22	12320	948		10.96		2	2				TYPE I/II. RAISE WATER VALVE.
S2021	SS-027325	VALDINA WY	VALDINA DR	END	7	1250-A1	Friday	TIERRASANTA	Residential	515	22	11330	872									TYPE I/II.
S2021	SS-028005	VINLEY PL	DEL CERRO BL	LAMBDA DR	7	1250-D7	Friday	NAVAJO	Residential	410	27	11070	852		0.32							TYPE I/II.
S2021	SS-028229	WANDERMERE CT	BEGIN	WANDERMERE DR	7	1250-E5	Friday	NAVAJO	Residential	192	40	7680	591		0.74							TYPE I/II. NEAR SCHOOL.
S2021	SS-028240	WANDERMERE DR	CLAREMORE AV	DANVILLE AV	7	1250-D6	Friday	NAVAJO	Collector	383	37	14171	1090		19.13							TYPE I/II.
S2021	SS-028242	WANDERMERE DR	BRYNWOOD WY	RIDGE MANOR AV	7	1250-D6	Friday	NAVAJO	Collector	270	39	10530	810									TYPE I/II.
S2021	SS-028239	WANDERMERE DR	DANVILLE AV	BELLE HAVEN DR	7	1250-D6	Friday	NAVAJO	Prime	300	37	11100	854		5.49							TYPE I/II.
S2021	SS-028415	WENRICH DR	WENRICH PL	BOUNTY ST	7	1250-C6	Friday	NAVAJO	Residential	311	35	10885	837		9.03							TYPE I/II.

**APPENDIX J**

**SAMPLE OF PUBLIC NOTICE (SB1 FUNDED ONLY)**



This project is funded in part by state gas tax revenue (SB1)



# CONSTRUCTION NOTICE

## PROJECT TITLE

### Street Resurfacing

As part of the Capital Improvements Program (CIP) project, funded in part by State Gas Tax revenue (SB1), in your community, street resurfacing has been scheduled for the following date and locations:

**Thursday, Aug. 31 at 7 p.m.  
to Friday, Sept. 1 at 5 a.m.**

#### The work will take place:

- Sassafras Street/India Street
- Sassafras Street/Kettner Boulevard

#### How your neighborhood may be impacted:

- No parking signs will be posted at least 72 hours before work begins. Vehicles in violation of signs **will be towed**.
- Temporary road closures, traffic rerouting, parking and access restrictions will be in effect during the work hours.
- Access to driveways will not be available when resurfacing is taking place at your driveway. Please allot extra time for ingress/egress from driveways and direct all questions about driveway access to the foreman on site.
- Trash service schedule will not be impacted. Please place trash cans in normal pickup area.

#### City of San Diego contractor contact information:

To contact the City of San Diego:  Public Works  
619-533-4207 | [engineering@sandiego.gov](mailto:engineering@sandiego.gov) | [sandiego.gov/CIP](http://sandiego.gov/CIP)



This project is funded in part by state gas tax revenue (SB1)



# CONSTRUCTION NOTICE

## PROJECT TITLE

### Street Resurfacing

As part of the Capital Improvements Program (CIP) project, funded in part by State Gas Tax revenue (SB1), in your community, street resurfacing has been scheduled for the following date and locations:

**Thursday, Aug. 31 at 7 p.m.  
to Friday, Sept. 1 at 5 a.m.**

#### The work will take place:

- Sassafras Street/India Street
- Sassafras Street/Kettner Boulevard

#### How your neighborhood may be impacted:

- No parking signs will be posted at least 72 hours before work begins. Vehicles in violation of signs **will be towed**.
- Temporary road closures, traffic rerouting, parking and access restrictions will be in effect during the work hours.
- Access to driveways will not be available when resurfacing is taking place at your driveway. Please allot extra time for ingress/egress from driveways and direct all questions about driveway access to the foreman on site.
- Trash service schedule will not be impacted. Please place trash cans in normal pickup area.

#### City of San Diego contractor contact information:

To contact the City of San Diego:  Public Works  
619-533-4207 | [engineering@sandiego.gov](mailto:engineering@sandiego.gov) | [sandiego.gov/CIP](http://sandiego.gov/CIP)

**APPENDIX K**  
**ADVANCED METERING INFRASTRUCTURE (AMI) DEVICE PROTECTION**

## Protecting AMI Devices in Meter Boxes and on Street Lights

The Public Utilities Department (PUD) has begun the installation of the Advanced Metering Infrastructure (AMI) technology as a new tool to enhance water meter reading accuracy and efficiency, customer service and billing, and to be used by individual accounts to better manage the efficient use of water. **All AMI devices shall be protected per Section 5-2, "Protection", of the 2015 Whitebook.**

AMI technology allows water meters to be read electronically rather than through direct visual inspection by PUD field staff. This will assist PUD staff and customers in managing unusual consumption patterns which could indicate leaks or meter tampering on a customer's property.

Three of the main components of an AMI system are the:

- A. Endpoints, see Photo 1:

**Photo 1**



B. AMI Antenna attached to Endpoint (antenna not always required), see Photo 2:

**Photo 2**



Network Devices, see Photo 3:

**Photo 3**



AMI endpoints transmit meter information to the AMI system and will soon be on the vast majority of meters in San Diego. These AMI devices provide interval consumption data to the PUD's Customer Support Division. If these devices are damaged or communication is interrupted, this Division will be alerted of the situation. The endpoints are installed in water meter boxes, coffins, and vaults adjacent to the meter. A separate flat round antenna may also be installed through the meter box lid. This antenna is connected to the endpoint via cable. The following proper installation shall be implemented when removing the lid to avoid damaging the antenna, cable, and/or endpoint. Photo 4 below demonstrates a diagram of the connection:

**Photo 4**





The AMI device ERT/Endpoint/Transmitter shall be positioned and installed as discussed in this Appendix. If the ERT/Endpoint/Transmitter is disturbed, it shall be re-installed and returned to its original installation with the end points pointed upwards as shown below in Photo 5.

**The PUD's code compliance staff will issue citations and invoices to you for any damaged AMI devices that are not re-installed as discussed in the Contract Document**

Photo 5 below shows a typical installation of an AMI endpoint on a water meter.

**Photo 5**




Photo 6 below is an example of disturbance that shall be avoided:

**Photo 6**



**You are responsible when working in and around meter boxes.** If you encounter these endpoints, use proper care and do not disconnect them from the registers on top of the water meter. If the lid has an antenna drilled through, do not change or tamper with the lid and inform the Resident Engineer immediately about the location of that lid. Refer to Photo 7 below:

**Photo 7**



Another component of the AMI system are the Network Devices. The Network Devices are strategically placed units (mainly on street light poles) that collect interval meter reading data from multiple meters for transmission to the Department Control Computer. **If you come across any of these devices on street lights that will be removed or replaced (refer to Photos 8 and 9 below), notify AMI Project Manager Arwa Sayed at (619) 362-0121 immediately.**

Photo 8 shows an installed network device on a street light. On the back of each Network Device is a sticker with contact information. See Photo 9. **Call PUD Water Emergency Repairs at 619-515-3525 if your work will impact these street lights.** These are assets that belong to the City of San Diego and you shall be responsible for any costs of disruption of this network.

**Photo 8**



**Network Device**

**Photo 9**



**If you encounter any bad installations, disconnected/broken/buried endpoints, or inadvertently damage any AMI devices or cables, notify the Resident Engineer immediately. The Resident Engineer will then immediately contact the AMI Project Manager, Arwa Sayed, at (619) 362-0121.**

**ATTACHMENT F**  
**RESERVED**

**ATTACHMENT G**  
**CONTRACT AGREEMENT**

## CONTRACT AGREEMENT

---

### CONSTRUCTION CONTRACT

This contract is made and entered into between THE CITY OF SAN DIEGO, a municipal corporation, herein called "City", and American Asphalt South, Inc., herein called "Contractor" for construction of **Slurry Seal Group 2021**; Bid No. **K-20-1889-DBB-3**; in the amount of Four Million Seven Hundred Twenty Two Thousand Two Hundred Eighty One Dollars and Eighty Seven Cents (\$4,722,281.87) which is comprised of the Base Bid.

IN CONSIDERATION of the payments to be made hereunder and the mutual undertakings of the parties hereto, City and Contractor agree as follows:

1. The following are incorporated into this contract as though fully set forth herein:
  - (a) The attached Faithful Performance and Payment Bonds.
  - (b) The attached Proposal included in the Bid documents by the Contractor.
  - (c) Reference Standards listed in the Instruction to Bidders and the Supplementary Special Provisions (SSP).
  - (e) That certain documents entitled **Slurry Seal Group 2021**, on file in the office of the Public Works Department as Document No. **21004700**, as well as all matters referenced therein.
2. The Contractor shall perform and be bound by all the terms and conditions of this contract and in strict conformity therewith shall perform and complete in a good and workmanlike manner **Slurry Seal Group 2021**, Bid Number **K-20-1889-DBB-3**, San Diego, California.
3. For such performances, the City shall pay to Contractor the amounts set forth at the times and in the manner and with such additions or deductions as are provided for in this contract, and the Contractor shall accept such payment in full satisfaction of all claims incident to such performances.
4. No claim or suit whatsoever shall be made or brought by Contractor against any officer, agent, or employee of the City for or on account of anything done or omitted to be done in connection with this contract, nor shall any such officer, agent, or employee be liable hereunder.
5. This contract is effective as of the date that the Mayor or designee signs the agreement.

**CONTRACT AGREEMENT (continued)**

**IN WITNESS WHEREOF**, this Agreement is signed by the City of San Diego, acting by and through its Mayor or designee, pursuant to Municipal Code 522.3102 authorizing such execution.

**THE CITY OF SAN DIEGO**

**APPROVED AS TO FORM**

By *Stephen Samara*

By *[Signature]*

Print Name: Stephen Samara  
Principal Contract Specialist  
Public Works Department

Print Name: Cassandra E. Mouglin  
Deputy City Attorney

Date: 1/7/2020

Date: 1/7/2020

**CONTRACTOR**

By *Lyle Stone*

Print Name: Lyle Stone

Title: Secretary

Date: December 11<sup>th</sup>, 2019

City of San Diego License No.: 82002006142

State Contractor's License No.: 784969

DEPARTMENT OF INDUSTRIAL RELATIONS (DIR) REGISTRATION NUMBER: 1000000645

## CERTIFICATIONS AND FORMS

**The Bidder, by submitting its electronic bid, agrees to and certifies under penalty of perjury under the laws of the State of California, that the certifications, forms and affidavits submitted as part of this bid are true and correct.**



## **BIDDER'S GENERAL INFORMATION**

To the City of San Diego:

Pursuant to "Notice Inviting Bids", specifications, and requirements on file with the City Clerk, and subject to all provisions of the Charter and Ordinances of the City of San Diego and applicable laws and regulations of the United States and the State of California, the undersigned hereby proposes to furnish to the City of San Diego, complete at the prices stated herein, the items or services hereinafter mentioned. The undersigned further warrants that this bid is not made in the interest of, or on behalf of, any undisclosed person, partnership, company, association, organization, or corporation; that the bid is genuine and not collusive or sham; that the bidder has not directly or indirectly induced or solicited any other bidder to put in a false or sham bid, and has not directly or indirectly colluded, conspired, connived, or agreed with any bidder or anyone else to put in a sham bid, or that anyone shall refrain from bidding; that the bidder has not in any manner, directly or indirectly, sought by agreement, communication, or conference with anyone to fix the bid price of the bidder or any other bidder, or to fix any overhead, profit, or cost element of the bid price, or of that of any other bidder, or to secure any advantage against the public body awarding the contract of anyone interested in the proposed contract; that all statements contained in the bid are true; and, further, that the bidder has not, directly or indirectly, submitted his or her bid price or any breakdown thereof, or the contents thereof, or divulged information or data relative thereto, or paid, and will not pay, any fee to any corporation, partnership, company, association, organization, bid depository, or to any member or agent thereof to effectuate a collusive or sham bid.

The undersigned bidder(s) further warrants that bidder(s) has thoroughly examined and understands the entire Contract Documents (plans and specifications) and the Bidding Documents therefore, and that by submitting said Bidding Documents as its bid proposal, bidder(s) acknowledges and is bound by the entire Contract Documents, including any addenda issued thereto, as such Contract Documents incorporated by reference in the Bidding Documents.

**NON-COLLUSION AFFIDAVIT TO BE EXECUTED BY BIDDER AND SUBMITTED WITH BID UNDER 23  
UNITED STATES CODE 112 AND PUBLIC CONTRACT CODE 7106**

State of California

County of San Diego

The bidder, being first duly sworn, deposes and says that he or she is authorized by the party making the foregoing bid that the bid is not made in the interest of, or on behalf of, any undisclosed person, partnership, company, association, organization, or corporation; that the bid is genuine and not collusive or sham; that the bidder has not directly or indirectly induced or solicited any other bidder to put in a false or sham bid, and has not directly or indirectly colluded, conspired, connived, or agreed with any bidder or anyone else to put in a sham bid, or that anyone shall refrain from bidding; that the bidder has not in any manner, directly or indirectly, sought by agreement, communication, or conference with anyone to fix the bid price of the bidder or any other bidder, or to fix any overhead, profit, or cost element of the bid price, or of that of any other bidder, or to secure any advantage against the public body awarding the contract of anyone interested in the proposed contract; that all statements contained in the bid are true; and further, that the bidder has not, directly or indirectly, submitted his or her bid price or any breakdown thereof, or the contents thereof, or divulged information or data relative thereto, or paid, and will not pay, any fee to any corporation, partnership, company association, organization, bid depository, or to any member or agent thereof to effectuate a collusive or sham bid.

## CONTRACTOR CERTIFICATION

---

### DRUG-FREE WORKPLACE

I hereby certify that I am familiar with the requirements of San Diego City Council Policy No. 100-17 regarding Drug-Free Workplace as outlined in the WHITEBOOK, Section 5-1.3, "Drug-Free Workplace", of the project specifications, and that;

This company has in place a drug-free workplace program that complies with said policy. I further certify that each subcontract agreement for this project contains language which indicates the subcontractor's agreement to abide by the provisions of subdivisions a) through c) of the policy as outlined.

## CONTRACTOR CERTIFICATION

---

### AMERICANS WITH DISABILITIES ACT (ADA) COMPLIANCE CERTIFICATION

I hereby certify that I am familiar with the requirements of San Diego City Council Policy No. 100-4 regarding the Americans With Disabilities Act (ADA) outlined in the WHITEBOOK, Section 5-1.2, "California Building Code, California Code of Regulations Title 24 and Americans with Disabilities Act", of the project specifications, and that:

This company has in place workplace program that complies with said policy. I further certify that each subcontract agreement for this project contains language which indicates the subcontractor's agreement to abide by the provisions of the policy as outlined.

## CONTRACTOR CERTIFICATION

---

### CONTRACTOR STANDARDS – PLEDGE OF COMPLIANCE

I declare under penalty of perjury that I am authorized to make this certification on behalf of the company submitting this bid/proposal, that as Contractor, I am familiar with the requirements of City of San Diego Municipal Code § 22.3004 regarding Contractor Standards as outlined in the WHITEBOOK, Section 5-1.4, ("Contractor Standards and Pledge of Compliance"), of the project specifications, and that Contractor has complied with those requirements.

I further certify that each of the Contractor's subcontractors has completed a Pledge of Compliance attesting under penalty of perjury of having complied with City of San Diego Municipal Code § 22.3004.

## **CONTRACTOR CERTIFICATION**

---

### **EQUAL BENEFITS ORDINANCE CERTIFICATION**

I declare under penalty of perjury that I am familiar with the requirements of and in compliance with the City of San Diego Municipal Code § 22.4300 regarding Equal Benefits Ordinance.

## **CONTRACTOR CERTIFICATION**

---

### **EQUAL PAY ORDINANCE CERTIFICATION**

Contractor shall comply with the Equal Pay Ordinance (EPO) codified in the San Diego Municipal Code (SDMC) at section 22.4801 through 22.4809, unless compliance is not required based on an exception listed in SDMC section 22.4804.

Contractor shall require all of its subcontractors to certify compliance with the EPO in their written subcontracts.

Contractor must post a notice informing its employees of their rights under the EPO in the workplace or job site.

By signing this Contract with the City of San Diego, Contractor acknowledges the EPO requirements and pledges ongoing compliance with the requirements of SDMC Division 48, section 22.4801 et seq., throughout the duration of this Contract.

**AFFIDAVIT OF DISPOSAL**

(To be submitted upon completion of Construction pursuant to the contracts Certificate of Completion)

**WHEREAS**, on the \_\_\_\_\_ DAY OF \_\_\_\_\_, 2\_\_\_\_\_ the undersigned entered into and executed a contract with the City of San Diego, a municipal corporation, for:

\_\_\_\_\_ **Slurry Seal Group 2021** \_\_\_\_\_  
(Project Title)

as particularly described in said contract and identified as Bid No. **K-20-1889-DBB-3**; SAP No. (WBS/IO/CC) **21004700**; and **WHEREAS**, the specification of said contract requires the Contractor to affirm that "all brush, trash, debris, and surplus materials resulting from this project have been disposed of in a legal manner"; and **WHEREAS**, said contract has been completed and all surplus materials disposed of:

\_\_\_\_\_  
\_\_\_\_\_

**NOW, THEREFORE**, in consideration of the final payment by the City of San Diego to said Contractor under the terms of said contract, the undersigned Contractor, does hereby affirm that all surplus materials as described in said contract have been disposed of at the following location(s)

\_\_\_\_\_  
\_\_\_\_\_

and that they have been disposed of according to all applicable laws and regulations.

Dated this \_\_\_\_\_ DAY OF \_\_\_\_\_, \_\_\_\_\_.

By: \_\_\_\_\_  
Contractor

**ATTEST:**

State of \_\_\_\_\_ County of \_\_\_\_\_

On this \_\_\_\_\_ DAY OF \_\_\_\_\_, 2\_\_\_\_\_, before the undersigned, a Notary Public in and for said County and State, duly commissioned and sworn, personally appeared \_\_\_\_\_ known to me to be the \_\_\_\_\_ Contractor named in the foregoing Release, and whose name is subscribed thereto, and acknowledged to me that said Contractor executed the said Release.

Notary Public in and for said County and State



**LIST OF SUBCONTRACTORS**

**\*\*\* PROVIDED FOR ILLUSTRATIVE PURPOSES ONLY \*\*\* TO BE SUBMITTED IN ELECTRONIC FORMAT ONLY \*\*\* SEE INSTRUCTIONS TO BIDDERS, FOR FURTHER INFORMATION**

In accordance with the requirements of the "Subletting and Subcontracting Fair Practices Act", Section 4100, of the California Public Contract Code (PCC), the Bidder is to list below the name, address and license number of each Subcontractor who will perform work, labor, render services or specially fabricate and install a portion [type] of the work or improvement, in an amount of or in excess of 0.5% of the Contractor's total Bid. Failure to comply with this requirement may result in the Bid being rejected as non-responsive. The Contractor is to list only one Subcontractor for each portion of the Work. The Bidder's attention is directed to the Special Provisions - Section 3-2, "SELF-PERFORMANCE", which stipulates the percentage of the Work to be performed with the Bidder's own forces. The Bidder is to also list all SLBE, ELBE, DBE, DVBE, MBE, WBE, OBE, SDB, WoSB, HUBZone, and SDVOSB Subcontractors for which the Bidders are seeking recognition towards achieving any mandatory, voluntary, or both subcontracting participation percentages.

NAME, ADDRESS AND TELEPHONE NUMBER OF SUBCONTRACTOR	CONSTRUCTOR OR DESIGNER	SUBCONTRACTOR LICENSE NUMBER	TYPE OF WORK	DOLLAR VALUE OF SUBCONTRACT	MBE, WBE, DBE, DVBE, OBE, ELBE, SLBE, SDB, WoSB, HUBZone, OR SDVOSB	WHERE CERTIFIED	CHECK IF JOINT VENTURE PARTNERSHIP
Name: _____ Address: _____ City: _____ State: _____ Zip: _____ Phone: _____ Email: _____							
Name: _____ Address: _____ City: _____ State: _____ Zip: _____ Phone: _____ Email: _____							

- ① As appropriate, Bidder shall identify Subcontractor as one of the following and shall include a valid proof of certification (except for OBE, SLBE and ELBE):
 

Certified Minority Business Enterprise	MBE	Certified Woman Business Enterprise	WBE
Certified Disadvantaged Business Enterprise	DBE	Certified Disabled Veteran Business Enterprise	DVBE
Other Business Enterprise	OBE	Certified Emerging Local Business Enterprise	ELBE
Certified Small Local Business Enterprise	SLBE	Small Disadvantaged Business	SDB
Woman-Owned Small Business	WoSB	HUBZone Business	HUBZone
Service-Disabled Veteran Owned Small Business	SDVOSB		
- ② As appropriate, Bidder shall indicate if Subcontractor is certified by:
 

City of San Diego	CITY	State of California Department of Transportation	CALTRANS
California Public Utilities Commission	CPUC		
State of California's Department of General Services	CADoGS	City of Los Angeles	LA
State of California	CA	U.S. Small Business Administration	SBA

**The Bidder will not receive any subcontracting participation percentages if the Bidder fails to submit the required proof of certification.**

**NAMED EQUIPMENT/MATERIAL SUPPLIER LIST**

**\*\*\* PROVIDED FOR ILLUSTRATIVE PURPOSES ONLY \*\*\* TO BE SUBMITTED IN ELECTRONIC FORMAT ONLY \*\*\* SEE INSTRUCTIONS TO BIDDERS FOR FURTHER INFORMATION**

NAME, ADDRESS AND TELEPHONE NUMBER OF VENDOR/SUPPLIER	MATERIALS OR SUPPLIES	DOLLAR VALUE OF MATERIAL OR SUPPLIES	SUPPLIER (Yes/No)	MANUFACTURER (Yes/No)	MBE, WBE, DBE, DVBE, OBE, ELBE, SLBE, SDB, WoSB, HUBZone, OR SDVOSB <sup>①</sup>	WHERE CERTIFIED <sup>②</sup>
Name: _____ Address: _____ City: _____ State: _____ Zip: _____ Phone: _____ Email: _____						
Name: _____ Address: _____ City: _____ State: _____ Zip: _____ Phone: _____ Email: _____						

- ① As appropriate, Bidder shall identify Vendor/Supplier as one of the following and shall include a valid proof of certification (except for OBE, SLBE and ELBE):
- |   |        |  |         |
|---|--------|--|---------|
| Certified Minority Business Enterprise        | MBE    | Certified Woman Business Enterprise            | WBE     |
| Certified Disadvantaged Business Enterprise   | DBE    | Certified Disabled Veteran Business Enterprise | DVBE    |
| Other Business Enterprise                     | OBE    | Certified Emerging Local Business Enterprise   | ELBE    |
| Certified Small Local Business Enterprise     | SLBE   | Small Disadvantaged Business                   | SDB     |
| Woman-Owned Small Business                    | WoSB   | HUBZone Business                               | HUBZone |
| Service-Disabled Veteran Owned Small Business | SDVOSB |  |         |
- ② As appropriate, Bidder shall indicate if Vendor/Supplier is certified by:
- |  |        |  |          |
|--|--------|--|----------|
| City of San Diego                                    | CITY   | State of California Department of Transportation | CALTRANS |
| California Public Utilities Commission               | CPUC   |  |          |
| State of California's Department of General Services | CADoGS | City of Los Angeles                              | LA       |
| State of California                                  | CA     | U.S. Small Business Administration               | SBA      |

**The Bidder will not receive any subcontracting participation percentages if the Bidder fails to submit the required proof of certification.**

## **ELECTRONICALLY SUBMITTED FORMS**

### **THE FOLLOWING FORMS MUST BE SUBMITTED IN PDF FORMAT WITH BID SUBMISSION**

The following forms are to be completed by the bidder and submitted (uploaded) electronically with the bid in PlanetBids.

- A. BID BOND – See Instructions to Bidders, Bidders Guarantee of Good Faith (Bid Security) for further instructions**
- B. CONTRACTOR’S CERTIFICATION OF PENDING ACTIONS**
- C. MANDATORY DISCLOSURE OF BUSINESS INTERESTS FORM**
- D. DEBARMENT AND SUSPENSION CERTIFICATION**

**Bids will not be accepted until ALL the above-named forms are submitted as part of the bid submittal**

**BID BOND**

**See Instructions to Bidders, Bidder Guarantee of Good Faith  
(Bid Security)**

KNOW ALL MEN BY THESE PRESENTS,

That American Asphalt South, Inc. as Principal,  
and The Guarantee Company of North America USA as Surety, are held  
and firmly bound unto The City of San Diego hereinafter called "OWNER," in the sum  
of **10% OF THE TOTAL BID AMOUNT** for the payment of which sum, well and truly to be made, we  
bind ourselves, our heirs, executors, administrators, successors, and assigns, jointly and severally,  
firmly by these presents.

WHEREAS, said Principal has submitted a Bid to said OWNER to perform the WORK required under  
the bidding schedule(s) of the OWNER's Contract Documents entitled


Slurry Seal Group 2021


NOW THEREFORE, if said Principal is awarded a contract by said OWNER and, within the time and in  
the manner required in the "Notice Inviting Bids" enters into a written Agreement on the form of  
agreement bound with said Contract Documents, furnishes the required certificates of insurance, and  
furnishes the required Performance Bond and Payment Bond, then this obligation shall be null and  
void, otherwise it shall remain in full force and effect. In the event suit is brought upon this bond by  
said OWNER and OWNER prevails, said Surety shall pay all costs incurred by said OWNER in such suit,  
including a reasonable attorney's fee to be fixed by the court.

SIGNED AND SEALED, this 18th day of October, 2019

American Asphalt South, Inc. (SEAL)  
(Principal)

The Guarantee Company of  
North America USA (SEAL)  
(Surety)

By:   
(Signature)  
Lyle Stone, Secretary

By:   
(Signature)  
Sara Walliser, Attorney-in-Fact

(SEAL AND NOTARIAL ACKNOWLEDGEMENT OF SURETY)

**ACKNOWLEDGMENT**

A notary public or other officer completing this certificate verifies only the identity of the individual who signed the document to which this certificate is attached, and not the truthfulness, accuracy, or validity of that document.

State of California  
County of Butte


On October 18, 2019 before me, Deanna Quintero, Notary Public  
(insert name and title of the officer)

personally appeared Sara Walliser  
who proved to me on the basis of satisfactory evidence to be the person(x) whose name(x) is/~~are~~  
subscribed to the within instrument and acknowledged to me that ~~he~~/she/~~they~~ executed the same in  
~~his~~/her/~~their~~ authorized capacity(~~ies~~), and that by ~~his~~/her/~~their~~ signature(~~s~~) on the instrument the  
person(x), or the entity upon behalf of which the person(x) acted, executed the instrument.

I certify under PENALTY OF PERJURY under the laws of the State of California that the foregoing paragraph is true and correct.

WITNESS my hand and official seal.

Signature  (Seal)





The Guarantee Company of North America USA  
Southfield, Michigan

**POWER OF ATTORNEY**

**KNOW ALL BY THESE PRESENTS:** That **THE GUARANTEE COMPANY OF NORTH AMERICA USA**, a corporation organized and existing under the laws of the State of Michigan, having its principal office in Southfield, Michigan, does hereby constitute and appoint

Renee Ramsey, John Hopkins, Elizabeth Collodi, Bobbie Beeny, Phillip O. Watkins, Mindy Whitehouse, Jennifer Lakmann, Sara Walliser, John J. Weber, Stephanie Agapoff, Katherine Gordon, Jessica Monlux, Breanna Bofman, Vicky Troyan  
Interwest Insurance Services, LLC

its true and lawful attorney(s)-in-fact to execute, seal and deliver for and on its behalf as surety, any and all bonds and undertakings, contracts of indemnity and other writings obligatory in the nature thereof, which are or may be allowed, required or permitted by law, statute, rule, regulation, contract or otherwise.

The execution of such instrument(s) in pursuance of these presents, shall be as binding upon **THE GUARANTEE COMPANY OF NORTH AMERICA USA** as fully and amply, to all intents and purposes, as if the same had been duly executed and acknowledged by its regularly elected officers at the principal office.

The Power of Attorney is executed and may be certified so, and may be revoked, pursuant to and by authority of Article IX, Section 9.03 of the By-Laws adopted by the Board of Directors of **THE GUARANTEE COMPANY OF NORTH AMERICA USA** at a meeting held on the 31<sup>st</sup> day of December, 2003. The President, or any Vice President, acting with any Secretary or Assistant Secretary, shall have power and authority:

1. To appoint Attorney(s)-in-fact, and to authorize them to execute on behalf of the Company, and attach the Seal of the Company thereto, bonds and undertakings, contracts of indemnity and other writings obligatory in the nature thereof; and
2. To revoke, at any time, any such Attorney-in-fact and revoke the authority given, except as provided below
3. In connection with obligations in favor of the Florida Department of Transportation only, it is agreed that the power and authority hereby given to the Attorney-in-Fact includes any and all consents for the release of retained percentages and/or final estimates on engineering and construction contracts required by the State of Florida Department of Transportation. It is fully understood that consenting to the State of Florida Department of Transportation making payment of the final estimate to the Contractor and/or its assignee, shall not relieve this surety company of any of its obligations under its bond.
4. In connection with obligations in favor of the Kentucky Department of Highways only, it is agreed that the power and authority hereby given to the Attorney-in-Fact cannot be modified or revoked unless prior written personal notice of such intent has been given to the Commissioner – Department of Highways of the Commonwealth of Kentucky at least thirty (30) days prior to the modification or revocation.

Further, this Power of Attorney is signed and sealed by facsimile pursuant to resolution of the Board of Directors of the Company adopted at a meeting duly called and held on the 6th day of December 2011, of which the following is a true excerpt:

RESOLVED that the signature of any authorized officer and the seal of the Company may be affixed by facsimile to any Power of Attorney or certification thereof authorizing the execution and delivery of any bond, undertaking, contracts of indemnity and other writings obligatory in the nature thereof, and such signature and seal when so used shall have the same force and effect as though manually affixed.



IN WITNESS WHEREOF, **THE GUARANTEE COMPANY OF NORTH AMERICA USA** has caused this instrument to be signed and its corporate seal to be affixed by its authorized officer, this 2<sup>nd</sup> day of October, 2015.

**THE GUARANTEE COMPANY OF NORTH AMERICA USA**

**STATE OF MICHIGAN**  
**County of Oakland**

**Stephen C. Ruschak, President & Chief Operating Officer**

**Randall Musselman, Secretary**

On this 2nd day of October, 2015 before me came the individuals who executed the preceding instrument, to me personally known, and being by me duly sworn, said that each is the herein described and authorized officer of The Guarantee Company of North America USA; that the seal affixed to said instrument is the Corporate Seal of said Company; that the Corporate Seal and each signature were duly affixed by order of the Board of Directors of said company.



Cynthia A. Takai  
Notary Public, State of Michigan  
County of Oakland  
My Commission Expires February 27, 2024  
Acting in Oakland County

IN WITNESS WHEREOF, I have hereunto set my hand at The Guarantee Company of North America USA offices the day and year above written.

I, Randall Musselman, Secretary of **THE GUARANTEE COMPANY OF NORTH AMERICA USA**, do hereby certify that the above and foregoing is a true and correct copy of a Power of Attorney executed by **THE GUARANTEE COMPANY OF NORTH AMERICA USA**, which is still in full force and effect.



IN WITNESS WHEREOF, I have thereunto set my hand and attached the seal of said Company this 18th day of October, 2019

**Randall Musselman, Secretary**

### CONTRACTOR'S CERTIFICATION OF PENDING ACTIONS

As part of its bid or proposal (Non-Price Proposal in the case of Design-Build contracts), the Bidder shall provide to the City a list of all instances within the past 10 years where a complaint was filed or pending against the Bidder in a legal or administrative proceeding alleging that Bidder discriminated against its employees, subcontractors, vendors or suppliers, and a description of the status or resolution of that complaint, including any remedial action taken.

CHECK ONE BOX ONLY.

- The undersigned certifies that within the past 10 years the Bidder has NOT been the subject of a complaint or pending action in a legal administrative proceeding alleging that Bidder discriminated against its employees, subcontractors, vendors or suppliers.
- The undersigned certifies that within the past 10 years the Bidder has been the subject of a complaint or pending action in a legal administrative proceeding alleging that Bidder discriminated against its employees, subcontractors, vendors or suppliers. A description of the status or resolution of that complaint, including any remedial action taken and the applicable dates is as follows:

DATE OF CLAIM	LOCATION	DESCRIPTION OF CLAIM	LITIGATION (Y/N)	STATUS	RESOLUTION/REMEDIAL ACTION TAKEN

Contractor Name: American Asphalt South, Inc.

Certified By Lyle Stone Name Title Secretary

Lyle Stone Signature Date 11/07/2019

**USE ADDITIONAL FORMS AS NECESSARY**

## Mandatory Disclosure of Business Interests Form

### BIDDER/PROPOSER INFORMATION

Legal Name <i>American Asphalt South, Inc.</i>	DBA		
Street Address <i>14436 Santa Ana Avenue</i>	City <i>Fontana</i>	State <i>CA</i>	Zip <i>92337</i>
Contact Person, Title <i>Lyle Stone, Secretary</i>	Phone <i>(909) 427-8276</i>	Fax <i>(909) 427-8279</i>	

Provide the name, identity, and precise nature of the interest\* of all persons who are directly or indirectly involved\*\* in this proposed transaction (SDMC § 21.0103).

\* The precise nature of the interest includes:

- the percentage ownership interest in a party to the transaction,
- the percentage ownership interest in any firm, corporation, or partnership that will receive funds from the transaction,
- the value of any financial interest in the transaction,
- any contingent interest in the transaction and the value of such interest should the contingency be satisfied, and
- any philanthropic, scientific, artistic, or property interest in the transaction.

\*\* Directly or indirectly involved means pursuing the transaction by:

- communicating or negotiating with City officers or employees,
- submitting or preparing applications, bids, proposals or other documents for purposes of contracting with the City, or
- directing or supervising the actions of persons engaged in the above activity.

Name <i>Allan Henderson</i>	Title/Position <i>President</i>	
City and State of Residence <i>Windsor, CA</i>	Employer (if different than Bidder/Proposer)	
Interest in the transaction <i>83.5%</i>		

Name <i>Jeff Petty</i>	Title/Position <i>Vice President</i>	
City and State of Residence <i>Murrieta, CA</i>	Employer (if different than Bidder/Proposer)	
Interest in the transaction <i>9.0%</i>		

**\* Use Additional Pages if Necessary \***

Under penalty of perjury under the laws of the State of California, I certify that I am responsible for the completeness and accuracy of the responses contained herein, and that all information provided is true, full and complete to the best of my knowledge and belief. I agree to provide written notice to the Mayor or Designee within five (5) business days if, at any time, I learn that any portion of this Mandatory Disclosure of Business Interests Form requires an updated response. Failure to timely provide the Mayor or Designee with written notice is grounds for Contract termination.

<i>Lyle Stone, Secretary</i>		<i>11/09/2019</i>
Print Name, Title	Signature	Date

**Failure to sign and submit this form with the bid/proposal shall make the bid/proposal non-responsive. In the case of an informal solicitation, the contract will not be awarded unless a signed and completed Mandatory Disclosure of Business Interests Form is submitted.**



## Mandatory Disclosure of Business Interests Form

### BIDDER/PROPOSER INFORMATION

Legal Name <i>American Asphalt South, Inc.</i>	DBA		
Street Address <i>14436 Santa Ana Avenue</i>	City <i>Fantana</i>	State <i>CA</i>	Zip <i>92337</i>
Contact Person, Title <i>Lyle Stone, Secretary</i>	Phone <i>(909) 427-8276</i>	Fax <i>(909) 427-8279</i>	

Provide the name, identity, and precise nature of the interest\* of all persons who are directly or indirectly involved\*\* in this proposed transaction (SDMC § 21.0103).

\* The precise nature of the interest includes:

- the percentage ownership interest in a party to the transaction,
- the percentage ownership interest in any firm, corporation, or partnership that will receive funds from the transaction,
- the value of any financial interest in the transaction,
- any contingent interest in the transaction and the value of such interest should the contingency be satisfied, and
- any philanthropic, scientific, artistic, or property interest in the transaction.

\*\* Directly or indirectly involved means pursuing the transaction by:

- communicating or negotiating with City officers or employees,
- submitting or preparing applications, bids, proposals or other documents for purposes of contracting with the City, or
- directing or supervising the actions of persons engaged in the above activity.

Name <i>Lyle Stone</i>		Title/Position <i>Secretary</i>
City and State of Residence <i>Redlands, CA</i>	Employer (if different than Bidder/Proposer)	
Interest in the transaction <i>7.5%</i>		

Name	Title/Position
City and State of Residence	Employer (if different than Bidder/Proposer)
Interest in the transaction	

### \* Use Additional Pages if Necessary \*

Under penalty of perjury under the laws of the State of California, I certify that I am responsible for the completeness and accuracy of the responses contained herein, and that all information provided is true, full and complete to the best of my knowledge and belief. I agree to provide written notice to the Mayor or Designee within five (5) business days if, at any time, I learn that any portion of this Mandatory Disclosure of Business Interests Form requires an updated response. Failure to timely provide the Mayor or Designee with written notice is grounds for Contract termination.

<u><i>Lyle Stone, Secretary</i></u> Print Name, Title	<u><i>Lyle Stone</i></u> Signature	<u><i>11/09/2019</i></u> Date
--	---------------------------------------	----------------------------------

**Failure to sign and submit this form with the bid/proposal shall make the bid/proposal non-responsive. In the case of an informal solicitation, the contract will not be awarded unless a signed and completed Mandatory Disclosure of Business Interests Form is submitted.**

**DEBARMENT AND SUSPENSION CERTIFICATION**

EFFECT OF DEBARMENT OR SUSPENSION
To promote integrity in the City's contracting processes and to protect the public interest, the City shall only enter into contracts with responsible bidders and contractors. In accordance with San Diego Municipal Code §22.0814 (a): <i>Bidders and contractors</i> who have been <i>debarred</i> or <i>suspended</i> are excluded from submitting bids, submitting responses to requests for proposal or qualifications, receiving <i>contract awards</i> , executing <i>contracts</i> , participating as a <i>subcontractor</i> , employee, agent or representative of another <i>person</i> contracting with the City.

As part of its bid or proposal (Non-Price Proposal in the case of Design-Build contracts), the Bidder shall provide to the City a list of Names of the Principal Individual owner(s)

The names of all persons interested in the foregoing proposal as Principals are as follows:

NAME	TITLE
<i>Allan Henderson</i>	<i>President</i>
<i>Jeff Kelly</i>	<i>Vice President</i>
<i>Lyle Stone</i>	<i>Secretary</i>

**IMPORTANT NOTICE:** If Bidder or other interested person is a corporation, state secretary, treasurer, and manager thereof; if a co-partnership, state true name of firm, also names of all individual co-partners composing firm; if Bidder or other interested person is an individual, state first and last names in full.

The Bidder, under penalty of perjury, certifies that, except as noted below, he/she or any person associated therewith in the capacity of owner, partner, director, officer, manager:

- Is not currently under suspension, debarment, voluntary exclusion, or determination of ineligibility by any Federal, State or local agency;
- has not been suspended, debarred, voluntarily excluded or determined ineligible by any Federal, State or local agency within the past 3 years;
- does not have a proposed debarment pending; and
- has not been indicted, convicted, or had a civil judgment rendered against it by a court of competent jurisdiction in any matter involving fraud or official misconduct within the past 3 years.

If there are any exceptions to this certification, insert the exceptions in the following space.

Exceptions will be considered in determining bidder responsibility. For any exception noted above, indicate below to whom it applies, initiating agency, and dates of action.

Contractor Name: *American Asphalt South, Inc*

Certified By *Lyle Stone* Title *Secretary*

Name  
*Lyle Stone*  
Signature

Date *11/02/2019*

**NOTE:** Providing false information may result in criminal prosecution or administrative sanctions.

Names of the Principal individual owner(s)

**FOR SUBCONTRACTORS/SUPPLIERS/MANUFACTURERS**

As part of its bid or proposal (Non-Price Proposal in the case of Design-Build contracts), the Bidder shall provide to the City a list of Names of the Principal Individual owner(s) for their subcontractor/supplier/manufacturers.

Please indicate if principal owner is serving in the capacity of **subcontractor, supplier, and/or manufacturer:**

SUBCONTRACTOR       SUPPLIER       MANUFACTURER

NAME	TITLE
AJ Tahshan	President
(PAL General Engineering)	

SUBCONTRACTOR       SUPPLIER       MANUFACTURER

NAME	TITLE
Ryan T. Clark	President & General Manager
(Southwest Signal Service)	

SUBCONTRACTOR       SUPPLIER       MANUFACTURER

NAME	TITLE
Rebecca Leavellyn	President
(Ayco Specialties)	

SUBCONTRACTOR       SUPPLIER       MANUFACTURER

NAME	TITLE
Quality Construction & H Mohammad Qahoush	President
(Quality Construction & Engineering)	

Contractor Name: American Asphalt South, Inc.

Certified By Lyle Stone Title Secretary

Name

Lyle Stone

Signature

Date 11/12/2019

**\*USE ADDITIONAL FORMS AS NECESSARY\***

**Bid Results**

**Bidder Details**

**Vendor Name** American Asphalt South, Inc.  
**Address** PO Box 310036  
 14436 Santa Ana Ave  
 Fontana, CA 92331  
 United States  
**Respondee** Lyle Stone  
**Respondee Title** Corporate Secretary  
**Phone** 909-427-8276 Ext.  
**Email** lyles@americanasphaltsouth.com  
**Vendor Type** CAU,MALE,CADIR,PQUAL  
**License #** 784969  
**CADIR** 1000000645

**Bid Detail**

**Bid Format** Electronic  
**Submitted** November 12, 2019 12:05:10 PM (Pacific)  
**Delivery Method**  
**Bid Responsive**  
**Bid Status** Submitted  
**Confirmation #** 195303  
**Ranking** 0

**Respondee Comment**

**Buyer Comment**

**Attachments**

File Title	File Name	File Type
Contractor's Certification of Pending Actions	Slurry Seal Group 2021-Contractor's Certification of Pending Actions.pdf	CONTRACTOR'S CERTIFICATION OF PENDING ACTIONS
Mandatory Disclosure of Business Interests Form	Slurry Seal Group 2021-Mandatory Disclosure of Business Interests Form.pdf	MANDATORY DISCLOSURE OF BUSINESS INTERESTS FORM
Debarment And Suspension Certification	Slurry Seal Group 2021-Debarment And Suspension Certification.pdf	DEBARMENT AND SUSPENSION CERTIFICATION
Bid Bond	Slurry Seal Group 2021-Bid Bond.pdf	Bid Bond

**Line Items**

Type	Item Code	UOM	Qty	Unit Price	Line Total	Comment
	<b>Main Bid</b>					
1	Raise Appurtenance to Grade (Water, Sewer)					
	237310	EA	100	\$275.00	\$27,500.00	
2	Adjust Existing Manhole Frame and Cover to Grade					
	237310	EA	50	\$975.00	\$48,750.00	
3	Reconstruct Survey Monument Box					
	237310	EA	15	\$1,300.00	\$19,500.00	

**Bid Results**

Type	Item Code	UOM	Qty	Unit Price	Line Total	Comment
4	Adjust Existing Survey Monument to Grade					
	237310	EA	15	\$675.00	\$10,125.00	
5	Class 2 Aggregate Base					
	237310	TON	100	\$0.35	\$35.00	
6	Traffic Detector Loop Replacement or Conduit Stub Installed					
	237310	EA	44	\$505.00	\$22,220.00	
7	Removal of Humps, Lumps, and Pavement Irregularities					
	237310	LF	2803	\$13.00	\$36,439.00	
8	Asphalt Pavement Repair					
	237310	TON	5800	\$227.50	\$1,319,500.00	
9	Asphalt Concrete with Pavement Fabric Material					
	237310	TON	800	\$30.00	\$24,000.00	
10	Rubber Polymer Modified Slurry (RPMS) Type I (Bike Lane)					
	237310	SF	292578	\$0.27	\$78,996.06	
11	Rubber Polymer Modified Slurry (RPMS) Type I (Select Streets)					
	237310	SF	1296679	\$0.14	\$181,535.06	
12	Rubber Polymer Modified Slurry (RPMS) Type I Over Type II					
	237310	SF	5995825	\$0.32	\$1,918,664.00	
13	Rubber Polymer Modified Slurry (RPMS) Type II					
	237310	SF	73080	\$0.18	\$13,154.40	
14	Rubber Polymer Modified Slurry (RPMS) Type II Over Type III					
	237310	SF	726799	\$0.48	\$348,863.52	
15	Crack Seal					
	237310	LF	529147	\$0.39	\$206,367.33	
16	Post-construction Requirements - Inlet Markers					
	237310	EA	195	\$16.50	\$3,217.50	
17	Bonds (Payment and Performance)					
	524126	LS	1	\$47,500.00	\$47,500.00	
18	WPCP Development					
	541330	LS	1	\$2,500.00	\$2,500.00	
19	WPCP Implementation					
	237310	LS	1	\$25,000.00	\$25,000.00	

**Bid Results**

Type	Item Code	UOM	Qty	Unit Price	Line Total	Comment
20	Field Orders - EOC Type II	AL	1	\$100,000.00	\$100,000.00	
21	Remove, Replace & Install Traffic Striping, Markers, Markings, and Devices					
	237310	LS	1	\$157,915.00	\$157,915.00	
22	Traffic Control Including Plans and Permits					
	541330	LS	1	\$130,500.00	\$130,500.00	
<b>Subtotal</b>					<b>\$4,722,281.87</b>	
<b>Total</b>					<b>\$4,722,281.87</b>	

**Subcontractors**

Name & Address	Description	License Num	CADIR	Amount	Type
<b>Payneco Specialties Inc</b> 120 North Second Ave Chula Vista, CA 91910 United States	Post Construction Requirements-Inlet Markers, Remove, Replace & Install Traffic Striping, Markers, Markings and Devices (Constructor)	298637	1000003515	\$146,484.06	CADIR,CAU,DBE,FE M,SDB,SLBE,WBE,W OSB
<b>Quality Construction &amp; Engineering inc.</b> 11956 Bernardo Plaza Drive #133 san diego, CA 92128 United States	Asphalt Pavement Repair (Constructor)	1005282	1000026419	\$1,218,000.00	SLBE,CADIR,SDB,P QUAL
<b>PAL General Engineering, Inc.</b> 10675 Treena st ste 103 San Diego, CA 92131 United States	Raise Appurtenance to Grade, Adjust Existing Manhole Frame and Cover to Grade, Reconstruct Survey Monument Box, Reconstruct Survey Monument Box to Grade, Class 2 Aggregate Base, Removal of Humps, Lumps, and Pavement Irregularities, Asphalt Concrete with Pavement Fabric Material (Constructor)	916931	1000004280	\$157,636.00	
<b>Southwest Traffic Signal Service, Inc.</b> 9201 Isaac St Suite A Santee, CA 92071 United States	Traffic Detector Loop Replacement or Conduit Stub Installed (Constructor)	451115	1000004265	\$20,416.00	PQUAL,DVBE

Line Totals (Unit Price * Quantity)								
Item Num	Section	Item Code	Description	Reference	Unit of Measure	Quantity	American Asphalt South, Inc. - Unit Price	American Asphalt South, Inc. - Line Total
1	Main Bid	237310	Raise Appurtenance to Grade (Water, Sewer)	403-5	EA	100	\$275.00	\$27,500.00
2	Main Bid	237310	Adjust Existing Manhole Frame and Cover to Grade	403-5	EA	50	\$975.00	\$48,750.00
3	Main Bid	237310	Reconstruct Survey Monument Box	403-5	EA	15	\$1,300.00	\$19,500.00
4	Main Bid	237310	Adjust Existing Survey Monument to Grade	403-5	EA	15	\$675.00	\$10,125.00
5	Main Bid	237310	Class 2 Aggregate Base	301-2.4	TON	100	\$0.35	\$35.00
6	Main Bid	237310	Traffic Detector Loop Replacement or Conduit Stub Installed	404-12	EA	44	\$505.00	\$22,220.00
7	Main Bid	237310	Removal of Humps, Lumps, and Pavement Irregularities	404-12	LF	2803	\$13.00	\$36,439.00
8	Main Bid	237310	Asphalt Pavement Repair	301-1.7	TON	5800	\$227.50	\$1,319,500.00
9	Main Bid	237310	Asphalt Concrete with Pavement Fabric Material	404-12	TON	800	\$30.00	\$24,000.00
10	Main Bid	237310	Rubber Polymer Modified Slurry (RPMS) Type I (Bike Lane)	302-4.12.4	SF	292578	\$0.27	\$78,996.06
11	Main Bid	237310	Rubber Polymer Modified Slurry (RPMS) Type I (Select Streets)	302-4.12.4	SF	1296679	\$0.14	\$181,535.06
Line Totals (Unit Price * Quantity)								
Item Num	Section	Item Code	Description	Reference	Unit of Measure	Quantity	American Asphalt South, Inc. - Unit Price	American Asphalt South, Inc. - Line Total

12	Main Bid	237310	Rubber Polymer Modified Slurry (RPMS) Type I Over Type II	302-4.12.4	SF	5995825	\$0.32	\$1,918,664.00
13	Main Bid	237310	Rubber Polymer Modified Slurry (RPMS) Type II	302-4.12.4	SF	73080	\$0.18	\$13,154.40
14	Main Bid	237310	Rubber Polymer Modified Slurry (RPMS) Type II Over Type III	302-4.12.4	SF	726799	\$0.48	\$348,863.52
15	Main Bid	237310	Crack Seal	302-15.5	LF	529147	\$0.39	\$206,367.33
16	Main Bid	237310	Post-construction Requirements - Inlet Markers	1001-4.2	EA	195	\$16.50	\$3,217.50
17	Main Bid	524126	Bonds (Payment and Performance)	1-7.2.1	LS	1	\$47,500.00	\$47,500.00
18	Main Bid	541330	WPCP Development	1001-4.2	LS	1	\$2,500.00	\$2,500.00
19	Main Bid	237310	WPCP Implementation	1001-4.2	LS	1	\$25,000.00	\$25,000.00
20	Main Bid		Field Orders - EOC Type II	7-3.9	AL	1	\$100,000.00	\$100,000.00
21	Main Bid	237310	Remove, Replace & Install Traffic Striping, Markers, Markings, and Devices	314-5.7	LS	1	\$157,915.00	\$157,915.00
22	Main Bid	541330	Traffic Control Including Plans and Permits	601-7	LS	1	\$130,500.00	\$130,500.00
Line Totals (Unit Price * Quantity)								
Item Num	Section	Item Code	Description	Reference	Unit of Measure	Quantity	American Asphalt South, Inc. - Unit Price	American Asphalt South, Inc. - Line Total
							Subtotal	\$4,722,281.87
							Total	\$4,722,281.87