

# City of San Diego

**CONTRACTOR'S NAME:** American Asphalt South, Inc. \_\_\_\_\_  
**ADDRESS:** 14436 Santa Ana Avenue, Fontana, CA 92337-7141 \_\_\_\_\_  
**TELEPHONE NO.:** 909-427-8276 \_\_\_\_\_ **FAX NO.:** \_\_\_\_\_  
**CITY CONTACT:** Antoinette Sanfilippo - Contract Specialist, Email: [ASanfilippo@sandiego.gov](mailto:ASanfilippo@sandiego.gov) \_\_\_\_\_  
Phone No. (619) 533-3439, Fax No. (619) 533-3633 \_\_\_\_\_  
A. Vance / J. Borja / Lad

## BIDDING DOCUMENTS



**FOR**

## SLURRY SEAL GROUP 1803

BID NO.: \_\_\_\_\_ K-18-1695-DBB-3 \_\_\_\_\_  
SAP NO. (WBS/IO/CC): \_\_\_\_\_ 21004362 \_\_\_\_\_  
CLIENT DEPARTMENT: \_\_\_\_\_ 2116 \_\_\_\_\_  
COUNCIL DISTRICT: \_\_\_\_\_ CITYWIDE \_\_\_\_\_  
PROJECT TYPE: \_\_\_\_\_ ID \_\_\_\_\_

**THIS CONTRACT WILL BE SUBJECT TO THE FOLLOWING:**


- THE CITY'S SUBCONTRACTING PARTICIPATION REQUIREMENTS FOR SLBE PROGRAM.
- PREVAILING WAGE RATES: STATE  FEDERAL
- APPRENTICESHIP

**BID DUE DATE:**

**2:00 PM**  
**JANUARY 09, 2018**  
**CITY OF SAN DIEGO**  
**PUBLIC WORKS CONTRACTS**  
**1010 SECOND AVENUE, 14<sup>th</sup> FLOOR, MS 614C**  
**SAN DIEGO, CA 92101**

**DEPUTY CITY ENGINEER**

The engineering Specifications and Special Provisions contained herein have been prepared by or under the direction of the following Registered Engineer:



Registered Engineer  
For City Engineer

11/16/2017

Date

Seal:



## TABLE OF CONTENTS

SECTION .....	PAGE
1. NOTICE INVITING BIDS .....	4
2. INSTRUCTIONS TO BIDDERS .....	8
3. PERFORMANCE AND PAYMENT BONDS .....	19
4. ATTACHMENTS:	
A. SCOPE OF WORK.....	22
B. INTENTIONALLY LEFT BLANK .....	24
C. INTENTIONALLY LEFT BLANK .....	25
D. PREVAILING WAGES.....	26
E. SUPPLEMENTARY SPECIAL PROVISIONS.....	30
1. Appendix A - Notice of Exemption (NOE).....	54
2. Appendix B - Fire Hydrant Meter Program.....	70
3. Appendix C - Materials Typically Accepted by Certificate of Compliance.....	84
4. Appendix D - Sample City Invoice with Spend Curve .....	86
5. Appendix E - Location Map .....	89
6. Appendix F - List of Proposed Work .....	113
7. Appendix G - Sample of Public Notices.....	225
8. Appendix H - Advanced Metering Infrastructure (AMI) Device Protection.....	227
F. INTENTIONALLY LEFT BLANK .....	234
G. CONTRACT AGREEMENT .....	235
5. CERTIFICATIONS AND FORMS.....	238

## NOTICE INVITING BIDS

1. **SUMMARY OF WORK:** This is the City of San Diego's (City) solicitation process to acquire Construction services for **Slurry Seal Group 1803**. For additional information refer to Attachment A.
2. **FULL AND OPEN COMPETITION:** This contract is open to full competition and may be bid on by Contractors who are on the City's current Prequalified Contractors' List. For information regarding the Contractors Prequalified list visit the City's web site: <http://www.sandiego.gov>.
3. **ESTIMATED CONSTRUCTION COST:** The City's estimated construction cost for this project is **\$4,590,000**.
4. **BID DUE DATE AND TIME ARE: JANUARY 09, 2018, AT 2:00 PM.**
5. **PREVAILING WAGE RATES APPLY TO THIS CONTRACT:** Refer to Attachment D.
6. **LICENSE REQUIREMENT:** The City has determined that the following licensing classification(s) are required for this contract: **A, or C-12, or C-32**.
7. **SUBCONTRACTING PARTICIPATION PERCENTAGES:** Subcontracting participation percentages apply to this contract.
  - 7.1. The City has incorporated **mandatory** SLBE-ELBE subcontractor participation percentages to enhance competition and maximize subcontracting opportunities. For the purpose of achieving the mandatory subcontractor participation percentages, a recommended breakdown of the SLBE and ELBE subcontractor participation percentages based upon certified SLBE and ELBE firms has also been provided to achieve the mandatory subcontractor participation percentages:

1. SLBE participation	<b>6.8%</b>
2. ELBE participation	<b>8.3%</b>
3. Total mandatory participation	<b>15.1%</b>
  - 7.2. The Bid may be declared non-responsive if the Bidder fails to meet the following requirements:
    - 7.2.1. Include SLBE-ELBE certified subcontractors at the overall mandatory participation percentage identified in this document; **OR**
    - 7.2.2. Submit Good Faith Effort documentation, saved in searchable Portable Document Format (PDF) and stored on Compact Disc (CD) or Digital Video Disc (DVD), demonstrating the Bidder made a good faith effort to outreach to and include SLBE-ELBE Subcontractors required in this document within 3

Working Days of the Bid opening if the overall mandatory participation percentage is not met.

**8. AWARD PROCESS:**

- 8.1.** The Award of this contract is contingent upon the Contractor's compliance with all conditions of Award as stated within these documents and within the Notice of Intent to Award.
- 8.2.** Upon acceptance of a Bid, the City will prepare contract documents for execution within approximately 21 days of the date of the Bid opening. The City will then award the Contract within approximately 14 days of receipt of properly signed Contract, bonds, and insurance documents.
- 8.3.** This contract will be deemed executed and effective only upon the signing of the Contract by the Mayor or his designee and approval as to form the City Attorney's Office.
- 8.4.** The low Bid will be determined by the Base Bid alone.
- 8.5.** Once the low bid has been determined, the City may, at its sole discretion, award the contract for the Base bid alone.

**9. SUBMISSION OF QUESTIONS:**

The Director (or Designee) of Public Works Department is the officer responsible for opening, examining, and evaluating the competitive Bids submitted to the City for the acquisition, construction and completion of any public improvement except when otherwise set forth in these documents. Any questions related to this solicitation shall be submitted to

Public Works Contracts  
1010 Second Avenue, 14<sup>th</sup> Floor  
San Diego, California, 92101  
Attention: Antoinette Sanfilippo

OR:

[ASanfilippo@sandiego.gov](mailto:ASanfilippo@sandiego.gov)

- 9.1.** Questions received less than 14 days prior to the date for opening of Bids may not be considered.
- 9.2.** Questions or clarifications deemed by the City to be material shall be answered via issuance of an addendum and posted to the City's online bidding service.
- 9.3.** Only questions answered by formal written addenda shall be binding. Oral and other interpretations or clarifications shall be without legal effect. It is the Bidder's

responsibility to be informed of any addenda that have been issued and to include all such information in its Bid.

**10. OPTION TO RENEW:**

- 10.1.** The City of San Diego expects to have additional miles of streets Slurry Coated by contract with additional funding this fiscal year or next fiscal year. The City of San Diego reserves the right to exercise one option to renew this contract at the City's sole discretion under the terms and conditions herein stated, with the work to be performed commencing no later than 180 days after completion of the original contract work. The option to renew must be exercised by the City within 365 days after the date of the bid opening for this project. By submitting this bid, the bidder agrees that it shall not decline the City's option to renew.
- 10.2.** The option to renew, if exercised, will be for one or more of the line items noted above as determined by the City, for quantities to be specified by the City that will be within 25% of the quantities listed, with the total price to be adjusted in proportion to the quantities specified. The time for performance of the additional work shall be the same as the time for completion of the original contract work, adjusted proportionately by the amount of the additional work compared to the amount of the original contract work.
- 10.3.** The option to renew shall be made at the bid pricing structure of the Bidder's original bid. In the event that the California Statewide Crude Oil Price Index (Index) has changed plus or minus ( $\pm$ ) 10% between the date of Bid opening ("Bid Opening Date") and the date the option to renew is exercised by the City ("Option Exercise Date"), the City may, at the Bidder's request, and at the City's sole discretion, grant a change to the pricing structure commensurate with the percentage change in the Index.
- 10.4.** If deemed necessary by the City, the option to renew will be exercised in writing by the City within 1 year of the date of the Bid opening for this project. The following conditions apply to the option to renew:
  - 10.4.1.** The total price of the option to renew shall not exceed the original contract amount. The option to renew will be for one or more of the listed Bid items as determined by the City, for quantities to be specified by the City that will be within twenty five percent ( $\pm$  25%) of the quantities listed in the Bid.
  - 10.4.2.** The increase in lump sum Bid amounts e.g., bond, mobilization, storm water protection, and traffic control shall be in proportion to the amount of the added quantities. Allowance Bid items have been provided for this purpose where needed.
  - 10.4.3.** The Contract Time to perform the additional Work will be the same as for the original Work, adjusted proportionately to the amount of the added Work compared to the amount of the original Work.

- 10.4.4.** The Retention for both original and added Work will be administered in accordance with 9-3.2, "Partial and Final Payment" of the General Provisions.
- 10.4.5.** A separate NTP will be issued for the added Work.
- 10.4.6.** A separate NOC may be filed for the added Work if the time between completion of the original Work and the commencement of the added Work exceeds 60 days.
- 10.5.** The option to renew may be declined by the Bidder only if the California Statewide Crude Oil Price Index has increased by more than 10% from the date of Bid opening to the date the option to renew is exercised by the City.

## INSTRUCTIONS TO BIDDERS

### 1. PREQUALIFICATION OF CONTRACTORS:

- 1.1. Contractors submitting a Bid must be pre-qualified for the total amount proposed, including all alternate items, prior to the date of submittal. Bids from contractors who have not been pre-qualified as applicable and Bids that exceed the maximum dollar amount at which contractors are pre-qualified may be deemed **non-responsive** and ineligible for award. Complete information and links to the on-line prequalification application are available at:

<http://www.sandiego.gov/cip/bidopps/prequalification.shtml>

- 1.2. The completed application must be submitted online no later than 2 weeks prior to the bid opening. For additional information or the answer to questions about the prequalification program, contact David Stucky at 619-533-3474 or [dstucky@sandiego.gov](mailto:dstucky@sandiego.gov).
- 1.3. Due to the City's responsibility to protect the confidentiality of the contractors' information, City staff will not be able to provide information regarding contractors' prequalification status over the telephone. Contractors may access real-time information about their prequalification status via their vendor profile on [PlanetBids™](#).

2. **ELECTRONIC FORMAT RECEIPT AND OPENING OF BIDS:** Bids will be received in electronic format (eBids) EXCLUSIVELY at the City of San Diego's electronic bidding (eBidding) site, at: <http://www.sandiego.gov/cip/bidopps/index.shtml> and are due by the date, and time shown on the cover of this solicitation.

- 2.1. **BIDDERS MUST BE PRE-REGISTERED** with the City's bidding system and possess a system-assigned Digital ID in order to submit and electronic bid.
- 2.2. The City's bidding system will automatically track information submitted to the site including IP addresses, browsers being used and the URLs from which information was submitted. In addition, the City's bidding system will keep a history of every login instance including the time of login, and other information about the user's computer configuration such as the operating system, browser type, version, and more. Because of these security features, Contractors who disable their browsers' cookies will not be able to log in and use the City's bidding system.
- 2.3. The City's electronic bidding system is responsible for bid tabulations. Upon the bidder's or proposer's entry of their bid, the system will ensure that all required fields are entered. **The system will not accept a bid for which any required information is missing.** This includes all necessary pricing, subcontractor



listing(s) and any other essential documentation and supporting materials and forms requested or contained in these solicitation documents.

- 2.4. BIDS REMAIN SEALED UNTIL BID DEADLINE.** eBids are transmitted into the City's bidding system via hypertext transfer protocol secure (https) mechanism using SSL 128-256 bit security certificates issued from Verisign/Thawte which encrypts data being transferred from client to server. Bids submitted prior to the "Bid Due Date and Time" are not available for review by anyone other than the submitter which has until the "Bid Due Date and Time" to change, rescind or retrieve its proposal should it desire to do so.
- 2.5. BIDS MUST BE SUBMITTED BY BID DUE DATE AND TIME.** Once the bid deadline is reached, no further submissions are accepted into the system. Once the Bid Due Date and Time has lapsed, bidders, proposers, the general public, and City staff are able to immediately see the results on line. City staff may then begin reviewing the submissions for responsiveness, EOCP compliance and other issues. The City may require any Bidder to furnish statement of experience, financial responsibility, technical ability, equipment, and references.
- 2.6. RECAPITULATION OF THE WORK.** Bids shall not contain any recapitulation of the Work. Conditional Bids may be rejected as being non-responsive. Alternative proposals will not be considered unless called for.
- 2.7. BIDS MAY BE WITHDRAWN** by the Bidder only up to the bid due date and time.
  - 2.7.1. Important Note:** Submission of the electronic bid into the system may not be instantaneous. Due to the speed and capabilities of the user's internet service provider (ISP), bandwidth, computer hardware and other variables, it may take time for the bidder's submission to upload and be received by the City's eBidding system. It is the bidder's sole responsibility to ensure their bids are received on time by the City's eBidding system. The City of San Diego is not responsible for bids that do not arrive by the required date and time.
- 2.8. ACCESSIBILITY AND AMERICANS WITH DISABILITIES ACT (ADA) COMPLIANCE:** To request a copy of this solicitation in an alternative format, contact the Public Works Contract Specialist listed on the cover of this solicitation at least five (5) working days prior to the Bid/Proposal due date to ensure availability.

### **3. ELECTRONIC BID SUBMISSIONS CARRY FULL FORCE AND EFFECT**

- 3.1.** The bidder, by submitting its electronic bid, acknowledges that doing so carries the same force and full legal effect as a paper submission with a longhand (wet) signature.



- 6. JOINT VENTURE CONTRACTORS:** Provide a copy of the Joint Venture agreement and the Joint Venture license to the City within 10 Working Days after receiving the Contract forms. See 7-6, “The Contractors Representative” in The GREENBOOK and 7-6.1 in The WHITEBOOK.
- 7. PREVAILING WAGE RATES WILL APPLY:** Refer to Attachment D.
- 8. SUBCONTRACTING PARTICIPATION PERCENTAGES:** Subcontracting participation percentages apply to this contract. Refer to Attachment E.
- 9. INSURANCE REQUIREMENTS:**
- 9.1.** All certificates of insurance and endorsements required by the contract are to be provided upon issuance of the City’s Notice of Intent to Award letter.
- 9.2.** Refer to sections 7-3, “LIABILITY INSURANCE”, and 7-4, “WORKERS’ COMPENSATION INSURANCE” of the Supplementary Special Provisions (SSP) for the insurance requirements which must be met.
- 10. REFERENCE STANDARDS:** Except as otherwise noted or specified, the Work shall be completed in accordance with the following standards:

Title	Edition	Document Number
Standard Specifications for Public Works Construction (“The GREENBOOK”) <a href="http://www.greenbookspecs.org/">http://www.greenbookspecs.org/</a>	2015	PWPI070116-01
City of San Diego Standard Specifications for Public Works Construction (“The WHITEBOOK”)* <a href="https://www.sandiego.gov/publicworks/edocref/greenbook">https://www.sandiego.gov/publicworks/edocref/greenbook</a>	2015	PWPI070116-02
City of San Diego Standard Drawings* <a href="https://www.sandiego.gov/publicworks/edocref/standarddraw">https://www.sandiego.gov/publicworks/edocref/standarddraw</a>	2016	PWPI070116-03
Citywide Computer Aided Design and Drafting (CADD) Standards <a href="https://www.sandiego.gov/publicworks/edocref/drawings">https://www.sandiego.gov/publicworks/edocref/drawings</a>	2016	PWPI092816-04
California Department of Transportation (CALTRANS) Standard Specifications – <a href="http://www.dot.ca.gov/des/oe/construction-contract-standards.html">http://www.dot.ca.gov/des/oe/construction-contract-standards.html</a>	2015	PWPI092816-05
CALTRANS Standard Plans <a href="http://www.dot.ca.gov/des/oe/construction-contract-standards.html">http://www.dot.ca.gov/des/oe/construction-contract-standards.html</a>	2015	PWPI092816-06
California Manual on Uniform Traffic Control Devices Revision 1 (CA MUTCD Rev 1) - <a href="http://www.dot.ca.gov/trafficops/camutcd/">http://www.dot.ca.gov/trafficops/camutcd/</a>	2014	PWPI092816-07

Title	Edition	Document Number
<b>NOTE:</b> *Available online under Engineering Documents and References at: <a href="http://www.sandiego.gov/publicworks/edocref/index.shtml">http://www.sandiego.gov/publicworks/edocref/index.shtml</a>		

- 11. CITY'S RESPONSES AND ADDENDA:** The City, at its discretion, may respond to any or all questions submitted in writing via the City's eBidding web site in the **form of an addendum**. No other responses to questions, oral or written shall be of any force or effect with respect to this solicitation. The changes to the Contract Documents through addenda are made effective as though originally issued with the Bid. The Bidders shall acknowledge the receipt of Addenda at the time of bid submission.
- 12. CITY'S RIGHTS RESERVED:** The City reserves the right to cancel the Notice Inviting Bids at any time, and further reserves the right to reject submitted Bids, without giving any reason for such action, at its sole discretion and without liability. Costs incurred by the Bidder(s) as a result of preparing Bids under the Notice Inviting Bids shall be the sole responsibility of each bidder. The Notice Inviting Bids creates or imposes no obligation upon the City to enter a contract.
- 13. CONTRACT PRICING:** This solicitation is for a Lump Sum contract with Unit Price provisions as set forth herein. The Bidder agrees to perform construction services for the City of San Diego in accordance with these contract documents for the prices listed below. The Bidder further agrees to guarantee the Contract Price for a period of 120 days from the date of Bid opening. The duration of the Contract Price guarantee may be extended, by mutual consent of the parties, by the number of days required for the City to obtain all items necessary to fulfill all contractual conditions.
- 14. SUBCONTRACTOR INFORMATION:**

  - 14.1. LISTING OF SUBCONTRACTORS.** In accordance with the requirements provided in the "Subletting and Subcontracting Fair Practices Act" of the California Public Contract Code, the Bidder shall provide the **NAME** and **ADDRESS** of each Subcontractor who will perform work, labor, render services or who specially fabricates and installs a portion [type] of the work or improvement, in an amount in excess of 0.5% of the Contractor's total Bid. The Bidder shall also state within the description, whether the subcontractor is a **CONSTRUCTOR, CONSULTANT** or **SUPPLIER**. The Bidder shall state the **DIR REGISTRATION NUMBER** for all subcontractors and shall further state within the description, the **PORTION** of the work which will be performed by each subcontractor under this Contract. The Contractor shall list only one Subcontractor for each portion of the Work. The **DOLLAR VALUE** of the total Bid to be performed shall be stated for all subcontractors listed. Failure to comply with this requirement may result in the Bid being rejected as **non-responsive** and ineligible for award. The Bidder's attention is directed to the Special Provisions - General; Paragraph 2-3,

“Subcontracts”, which stipulates the percent of the Work to be performed with the Bidders' own forces. The Bidder shall list all SLBE, ELBE, DBE, DVBE, MBE, WBE, OBE, SDB, WoSB, HUBZone, and SDVOSB Subcontractors for which Bidders are seeking recognition towards achieving any mandatory, voluntary (or both) subcontracting participation goals.

**14.2. LISTING OF SUPPLIERS.** Any Bidder seeking the recognition of Suppliers of equipment, materials, or supplies obtained from third party Suppliers towards achieving any mandatory or voluntary (or both) subcontracting participation goals shall provide, at a minimum, the **NAME, LOCATION (CITY), DIR REGISTRATION NUMBER** and the **DOLLAR VALUE** of each supplier. The Bidder will be credited up to 60% of the amount to be paid to the Suppliers for materials and supplies unless vendor manufactures or substantially alters materials and supplies, in which case, 100% will be credited. The Bidder is to indicate within the description whether the listed firm is a supplier or manufacturer. If no indication is provided, the listed firm will be credited at 60% of the listed dollar value for purposes of calculating the Subcontractor Participation Percentage.

**14.3. LISTING OF SUBCONTRACTORS OR SUPPLIERS FOR ALTERNATES.** For subcontractors or suppliers to be used on additive or deductive alternate items, in addition to the above requirements, bidder shall further note “ALTERNATE” and alternate item number within the description.

**15. SUBMITTAL OF “OR EQUAL” ITEMS:** See Section 4-1.6, “Trade Names or Equals” in The WHITEBOOK and as amended in the SSP.

**16. AWARD:**

**16.1.** The Award of this contract is contingent upon the Contractor’s compliance with all conditions precedent to Award.

**16.2.** Upon acceptance of a Bid, the City will prepare contract documents for execution within approximately 21 days of the date of the Bid opening and award the Contract approximately within 7 days of receipt of properly executed Contract, bonds, and insurance documents.

**16.3.** This contract will be deemed executed and effective only upon the signing of the Contract by the Mayor or his designee and approval as to form the City Attorney’s Office.

**17. SUBCONTRACT LIMITATIONS:** The Bidder’s attention is directed to Standard Specifications for Public Works Construction, Section 2-3, “SUBCONTRACTS” in The GREENBOOK and as amended in the SSP which requires the Contractor to self-perform not less than the specified amount. Failure to comply with this requirement shall render the bid **non-responsive** and ineligible for award.

- 18. AVAILABILITY OF PLANS AND SPECIFICATIONS:** Contract Documents may be obtained by visiting the City's website: <http://www.sandiego.gov/cip/>. Plans and Specifications for this contract are also available for review in the office of the City Clerk or Public Works Contracts.
- 19. ONLY ONE BID PER CONTRACTOR SHALL BE ACCEPTED:** No person, firm, or corporation shall be allowed to make, file, or be interested in more than one (1) Bid for the same work unless alternate Bids are called for. A person, firm or corporation who has submitted a sub-proposal to a Bidder, or who has quoted prices on materials to a Bidder, is not hereby disqualified from submitting a sub-proposal or quoting prices to other Bidders or from submitting a Bid in its own behalf. Any Bidder who submits more than one bid will result in the rejection of all bids submitted.
- 20. SAN DIEGO BUSINESS TAX CERTIFICATE:** The Contractor and Subcontractors, not already having a City of San Diego Business Tax Certificate for the work contemplated shall secure the appropriate certificate from the City Treasurer, Civic Center Plaza, First floor and submit to the Contract Specialist upon request or as specified in the Contract Documents. Tax Identification numbers for both the Bidder and the listed Subcontractors must be submitted on the City provided forms within these documents.
- 21. BIDDER'S GUARANTEE OF GOOD FAITH (BID SECURITY) FOR DESIGN-BID-BUILD CONTRACTS:**
- 21.1.** For bids \$250,000 and above, bidders shall submit Bid Security at bid time. Bid Security shall be in one of the following forms: a cashier's check, or a properly certified check upon some responsible bank; or an approved corporate surety bond payable to the City of San Diego for an amount of not less than 10% of the total bid amount.
- 21.2.** This check or bond, and the monies represented thereby, will be held by the City as a guarantee that the Bidder, if awarded the contract, will in good faith enter into the contract and furnish the required final performance and payment bonds.
- 21.3.** The Bidder agrees that in the event of the Bidder's failure to execute this contract and provide the required final bonds, the money represented by the cashier's or certified check will remain the property of the City; and the Surety agrees that it will pay to the City the damages, not exceeding the sum of 10% of the amount of the Bid, that the City may suffer as a result of such failure.
- 21.4.** At the time of bid submission, bidders must upload and submit an electronic PDF copy of the aforementioned bid security. Whether in the form of a cashier's check, a properly certified check or an approved corporate surety bond payable to the City of San Diego, the bid security must be uploaded to the City's eBidding

system. Within twenty-four (24) hours after the bid due date and time, the first five (5) apparent low bidders must provide the City with the original bid security.

- 21.5. Failure to submit the electronic version of the bid security at the time of bid submission AND failure to provide the original within twenty-four (24) hours may cause the bid to be rejected and deemed **non-responsive**.

**22. AWARD OF CONTRACT OR REJECTION OF BIDS:**

- 22.1. This contract may be awarded to the lowest responsible and reliable Bidder.
- 22.2. Bidders shall complete ALL eBid forms as required by this solicitation. Incomplete eBids will not be accepted.
- 22.3. The City reserves the right to reject any or all Bids, to waive any informality or technicality in Bids received, and to waive any requirements of these specifications as to bidding procedure.
- 22.4. Bidders will not be released on account of their errors of judgment. Bidders may be released only upon receipt by the City within 3 Working Days of the bid opening, written notice from the Bidder which shows proof of honest, credible, clerical error of a material nature, free from fraud or fraudulent intent; and of evidence that reasonable care was observed in the preparation of the Bid.
- 22.5. A bidder who is not selected for contract award may protest the award of a contract to another bidder by submitting a written protest in accordance with the San Diego Municipal Code.
- 22.6. The City of San Diego will not discriminate in the award of contracts with regard to race, religion creed, color, national origin, ancestry, physical handicap, marital status, sex or age.
- 22.7. Each Bid package properly signed as required by these specifications shall constitute a firm offer which may be accepted by the City within the time specified herein.
- 22.8. The City reserves the right to evaluate all Bids and determine the lowest Bidder on the basis of the base bid and any proposed alternates or options as detailed herein.

**23. BID RESULTS:**

- 23.1. The availability of the bids on the City's eBidding system shall constitute the public announcement of the apparent low bidder. In the event that the apparent low bidder is subsequently deemed non-responsive or non-responsible, a

notation of such will be made on the eBidding system. The new ranking and apparent low bidder will be adjusted accordingly.

- 23.2.** To obtain the bid results, view the results on the City's web site, or request the results by U.S. mail and provide a self-addressed, stamped envelope. If requesting by mail, be sure to reference the bid name and number. The bid tabulations will be mailed to you upon their completion. The results will not be given over the telephone.

## **24. THE CONTRACT:**

- 24.1.** The Bidder to whom award is made shall execute a written contract with the City of San Diego and furnish good and approved bonds and insurance certificates specified by the City within 14 days after receipt by Bidder of a form of contract for execution unless an extension of time is granted to the Bidder in writing.
- 24.2.** If the Bidder takes longer than 14 days to fulfill these requirements, then the additional time taken shall be added to the Bid guarantee. The Contract shall be made in the form adopted by the City, which includes the provision that no claim or suit whatsoever shall be made or brought by Contractor against any officer, agent, or employee of the City for or on account of anything done or omitted to be done in connection with this contract, nor shall any such officer, agent, or employee be liable hereunder.
- 24.3.** If the Bidder to whom the award is made fails to enter into the contract as herein provided, the award may be annulled and the Bidder's Guarantee of Good Faith will be subject to forfeiture. An award may be made to the next lowest responsible and reliable Bidder who shall fulfill every stipulation embraced herein as if it were the party to whom the first award was made.
- 24.4.** Pursuant to the San Diego City Charter section 94, the City may only award a public works contract to the lowest responsible and reliable Bidder. The City will require the Apparent Low Bidder to (i) submit information to determine the Bidder's responsibility and reliability, (ii) execute the Contract in form provided by the City, and (iii) furnish good and approved bonds and insurance certificates specified by the City within 14 Days, unless otherwise approved by the City, in writing after the Bidder receives notification from the City, designating the Bidder as the Apparent Low Bidder and formally requesting the above mentioned items.
- 24.5.** The award of the Contract is contingent upon the satisfactory completion of the above-mentioned items and becomes effective upon the signing of the Contract by the Mayor or designee and approval as to form the City Attorney's Office. If the Apparent Low Bidder does not execute the Contract or submit required documents and information, the City may award the Contract to the next lowest responsible and reliable Bidder who shall fulfill every condition precedent to



award. A corporation designated as the Apparent Low Bidder shall furnish evidence of its corporate existence and evidence that the officer signing the Contract and bond for the corporation is duly authorized to do so.

- 25. EXAMINATION OF PLANS, SPECIFICATIONS, AND SITE OF WORK:** The Bidder shall examine carefully the Project Site, the Plans and Specifications, other materials as described in the Special Provisions, Section 2-7, and the proposal forms (e.g., Bidding Documents). The submission of a Bid shall be conclusive evidence that the Bidder has investigated and is satisfied as to the conditions to be encountered, as to the character, quality, and scope of Work, the quantities of materials to be furnished, and as to the requirements of the Bidding Documents Proposal, Plans, and Specifications.
- 26. CITY STANDARD PROVISIONS:** This contract is subject to the following standard provisions. See The WHITEBOOK for details.
- 26.1.** The City of San Diego Resolution No. R-277952 adopted on May 20, 1991 for a Drug-Free Workplace.
- 26.2.** The City of San Diego Resolution No. R-282153 adopted on June 14, 1993 related to the Americans with Disabilities Act.
- 26.3.** The City of San Diego Municipal Code §22.3004 for Contractor Standards.
- 26.4.** The City of San Diego's Labor Compliance Program and the State of California Labor Code §§1771.5(b) and 1776.
- 26.5.** Sections 1777.5, 1777.6, and 1777.7 of the State of California Labor Code concerning the employment of apprentices by contractors and subcontractors performing public works contracts.
- 26.6.** The City's Equal Benefits Ordinance (EBO), Chapter 2, Article 2, Division 43 of The San Diego Municipal Code (SDMC).
- 26.7.** The City's Information Security Policy (ISP) as defined in the City's Administrative Regulation 90.63.

**27. PRE-AWARD ACTIVITIES:**

- 27.1.** The contractor selected by the City to execute a contract for this Work shall submit the required documentation as specified in the herein and in the Notice of Award. Failure to provide the information as specified may result in the Bid being rejected as **non-responsive**.
- 27.2.** The decision that bid is non-responsive for failure to provide the information required within the time specified shall be at the sole discretion of the City.

Bond No. 12152842  
Premium: \$23,044.00  
Premium is for contract price and is subject  
to adjustments based on final contract price

**PERFORMANCE BOND, LABOR AND MATERIALMEN'S BOND**

---

**FAITHFUL PERFORMANCE BOND AND LABOR AND MATERIALMEN'S BOND:**

American Asphalt South, Inc., a corporation, as principal, and  
The Guarantee Company of North America USA, a corporation authorized to do  
business in the State of California, as Surety, hereby obligate themselves, their successors  
and assigns, jointly and severally, to The City of San Diego a municipal corporation in the  
sum of **Four Million Five Hundred Nine Thousand One Hundred Eighty-Six Dollars and  
Twenty-Seven Cents (\$4,509,186.27)** for the faithful performance of the annexed contract,  
and in the sum of **Four Million Five Hundred Nine Thousand One Hundred Eighty-Six  
Dollars and Twenty-Seven Cents (\$4,509,186.27)** for the benefit of laborers and  
materialmen designated below.

**Conditions:**

If the Principal shall faithfully perform the annexed contract with the City of San Diego,  
California, then the obligation herein with respect to a faithful performance shall be void; otherwise  
it shall remain in full force.

If the Principal shall promptly pay all persons, firms and corporations furnishing materials  
for or performing labor in the execution of this contract, and shall pay all amounts due under the  
California Unemployment Insurance Act then the obligation herein with respect to laborers and  
materialmen shall be void; otherwise it shall remain in full force.

The obligation herein with respect to laborers and materialmen shall inure to the benefit of  
all persons, firms and corporations entitled to file claims under the provisions of Article 2. Claimants,  
(iii) public works of improvement commencing with Civil Code Section 9100 of the Civil Code of the  
State of California.

Changes in the terms of the annexed contract or specifications accompanying same or  
referred to therein shall not affect the Surety's obligation on this bond, and the Surety hereby  
waives notice of same.


The Surety shall pay reasonable attorney's fees should suit be brought to enforce the provisions of this  
bond.

PERFORMANCE BOND, LABOR AND MATERIALMEN'S BOND (continued)

Dated February 12, 2018

Approved as to Form


American Asphalt South, Inc.  
Principal

By   
Lyk Stone, Secretary  
Printed Name of Person Signing for Principal


Mara W. Elliott, City Attorney

By   
Deputy City Attorney

The Guarantee Company of North America USA  
Surety

By   
Sara Wallier, Attorney-in-fact

Approved:

By   
Stephen Samara  
Principal Contract Specialist  
Public Works Contracts

One Towne Square, Ste. 1470  
Local Address of Surety

Southfield, MI 48076  
Local Address (City, State) of Surety

(866) 328-0567  
Local Telephone No. of Surety

Premium \$ 23,044.00

Bond No. 12152842

## ACKNOWLEDGMENT

A notary public or other officer completing this certificate verifies only the identity of the individual who signed the document to which this certificate is attached, and not the truthfulness, accuracy, or validity of that document.

State of California  
County of Butte

On February 12 2018 before me, Renee Ramsey-Martin, Notary Public  
(insert name and title of the officer)

personally appeared Sara Walliser,  
who proved to me on the basis of satisfactory evidence to be the person(s) whose name(s) is/~~are~~  
subscribed to the within instrument and acknowledged to me that ~~he~~/she/~~they~~  
~~is~~/her/~~their~~ authorized capacity(~~ies~~), and that by ~~his~~/her/~~their~~ signature(s) on the instrument the  
person(s), or the entity upon behalf of which the person(s) acted, executed the instrument.

I certify under PENALTY OF PERJURY under the laws of the State of California that the foregoing paragraph is true and correct.

WITNESS my hand and official seal.



Signature  (Seal)



The Guarantee Company of North America USA
Southfield, Michigan

POWER OF ATTORNEY

KNOW ALL BY THESE PRESENTS: That THE GUARANTEE COMPANY OF NORTH AMERICA USA, a corporation organized and existing under the laws of the State of Michigan, having its principal office in Southfield, Michigan, does hereby constitute and appoint

Renee Ramsey, Richard W. Pratt, John Hopkins, Elizabeth Collodi, Bobbie Beeny, Nancy Luttenbacher, Phillip O. Watkins, Keith T. Schuler, Melissa D. Diaz, Shawna Johnson, Mindy Whitehouse, Jennifer Lakmann, Sara Walliser, John J. Weber, Stephanie Agapoff
Interwest Insurance Services, LLC

its true and lawful attorney(s)-in-fact to execute, seal and deliver for and on its behalf as surety, any and all bonds and undertakings, contracts of indemnity and other writings obligatory in the nature thereof, which are or may be allowed, required or permitted by law, statute, rule, regulation, contract or otherwise.

The execution of such instrument(s) in pursuance of these presents, shall be as binding upon THE GUARANTEE COMPANY OF NORTH AMERICA USA as fully and amply, to all intents and purposes, as if the same had been duly executed and acknowledged by its regularly elected officers at the principal office.

The Power of Attorney is executed and may be certified so, and may be revoked, pursuant to and by authority of Article IX, Section 9.03 of the By-Laws adopted by the Board of Directors of THE GUARANTEE COMPANY OF NORTH AMERICA USA at a meeting held on the 31st day of December, 2003. The President, or any Vice President, acting with any Secretary or Assistant Secretary, shall have power and authority:

- 1. To appoint Attorney(s)-in-fact, and to authorize them to execute on behalf of the Company, and attach the Seal of the Company thereto, bonds and undertakings, contracts of indemnity and other writings obligatory in the nature thereof; and
2. To revoke, at any time, any such Attorney-in-fact and revoke the authority given, except as provided below
3. In connection with obligations in favor of the Florida Department of Transportation only, it is agreed that the power and authority hereby given to the Attorney-in-Fact includes any and all consents for the release of retained percentages and/or final estimates on engineering and construction contracts required by the State of Florida Department of Transportation. It is fully understood that consenting to the State of Florida Department of Transportation making payment of the final estimate to the Contractor and/or its assignee, shall not relieve this surety company of any of its obligations under its bond.
4. In connection with obligations in favor of the Kentucky Department of Highways only, it is agreed that the power and authority hereby given to the Attorney-in-Fact cannot be modified or revoked unless prior written personal notice of such intent has been given to the Commissioner - Department of Highways of the Commonwealth of Kentucky at least thirty (30) days prior to the modification or revocation.

Further, this Power of Attorney is signed and sealed by facsimile pursuant to resolution of the Board of Directors of the Company adopted at a meeting duly called and held on the 6th day of December 2011, of which the following is a true excerpt:

RESOLVED that the signature of any authorized officer and the seal of the Company may be affixed by facsimile to any Power of Attorney or certification thereof authorizing the execution and delivery of any bond, undertaking, contracts of indemnity and other writings obligatory in the nature thereof, and such signature and seal when so used shall have the same force and effect as though manually affixed.



IN WITNESS WHEREOF, THE GUARANTEE COMPANY OF NORTH AMERICA USA has caused this instrument to be signed and its corporate seal to be affixed by its authorized officer, this 2nd day of October, 2015.

THE GUARANTEE COMPANY OF NORTH AMERICA USA

[Signature of Stephen C. Ruschak]

[Signature of Randall Musselman]

STATE OF MICHIGAN
County of Oakland

Stephen C. Ruschak, President & Chief Operating Officer

Randall Musselman, Secretary

On this 2nd day of October, 2015 before me came the individuals who executed the preceding instrument, to me personally known, and being by me duly sworn, said that each is the herein described and authorized officer of The Guarantee Company of North America USA; that the seal affixed to said instrument is the Corporate Seal of said Company; that the Corporate Seal and each signature were duly affixed by order of the Board of Directors of said Company.



Cynthia A. Takai
Notary Public, State of Michigan
County of Oakland
My Commission Expires February 27, 2018
Acting in Oakland County

IN WITNESS WHEREOF, I have hereunto set my hand at The Guarantee Company of North America USA offices the day and year above written.

[Signature of Cynthia A. Takai]

I, Randall Musselman, Secretary of THE GUARANTEE COMPANY OF NORTH AMERICA USA, do hereby certify that the above and foregoing is a true and correct copy of a Power of Attorney executed by THE GUARANTEE COMPANY OF NORTH AMERICA USA, which is still in full force and effect.



IN WITNESS WHEREOF, I have thereunto set my hand and attached the seal of said Company this 12 day of February, 2018

[Signature of Randall Musselman]

Randall Musselman, Secretary

## ATTACHMENTS

**ATTACHMENT A**  
**SCOPE OF WORK**



## SCOPE OF WORK

1. **SCOPE OF WORK:** Slurry Seal Group 1803 involves furnishing all labor, materials, equipment, services and construction, including but not limited to weed abatement, tree trimming, crack sealing, milling/saw cutting asphalt and concrete, pavement base repair, sweeping, application of slurry seal, replacing traffic striping/markings/markers/devices, replacing vehicle detector loops, raising appurtenances to grade (Water, Sewer), raising survey monuments to grade, reconstructing survey monument boxes, possible weekend work, traffic control drawings and permits, and storm drain inlet protection on various asphalt streets throughout the City.
  - 1.1. The Work shall be performed in accordance with:
    - 1.1.1 The Notice Inviting Bids, inclusive.
2. **ESTIMATED CONSTRUCTION COST:** The City's estimated construction cost for this project is **\$4,590,000**.
3. **LOCATION OF WORK:** The location of the Work is as follows:

See Appendix E – Location Map.
4. **CONTRACT TIME:** The Contract Time for completion of the Work, shall be **130 Working Days**.

**ATTACHMENT B**  
**INTENTIONALLY LEFT BLANK**

**ATTACHMENT C**  
**INTENTIONALLY LEFT BLANK**

**ATTACHMENT D**  
**PREVAILING WAGES**

## PREVAILING WAGES

1. **PREVAILING WAGE RATES:** Pursuant to San Diego Municipal Code section 22.3019, construction, alteration, demolition, repair and maintenance work performed under this Contract is subject to State prevailing wage laws. For construction work performed under this Contract cumulatively exceeding \$25,000 and for alteration, demolition, repair and maintenance work performed under this Contract cumulatively exceeding \$15,000, the Contractor and its subcontractors shall comply with State prevailing wage laws including, but not limited to, the requirements listed below.
  - 1.1. **Compliance with Prevailing Wage Requirements.** Pursuant to sections 1720 through 1861 of the California Labor Code, the Contractor and its subcontractors shall ensure that all workers who perform work under this Contract are paid not less than the prevailing rate of per diem wages as determined by the Director of the California Department of Industrial Relations (DIR). This includes work performed during the design and preconstruction phases of construction including, but not limited to, inspection and land surveying work.
    - 1.1.1. Copies of such prevailing rate of per diem wages are on file at the City and are available for inspection to any interested party on request. Copies of the prevailing rate of per diem wages also may be found at <http://www.dir.ca.gov/OPRL/DPreWageDetermination.htm>. Contractor and its subcontractors shall post a copy of the prevailing rate of per diem wages determination at each job site and shall make them available to any interested party upon request.
    - 1.1.2. The wage rates determined by the DIR refer to expiration dates. If the published wage rate does not refer to a predetermined wage rate to be paid after the expiration date, then the published rate of wage shall be in effect for the life of this Contract. If the published wage rate refers to a predetermined wage rate to become effective upon expiration of the published wage rate and the predetermined wage rate is on file with the DIR, such predetermined wage rate shall become effective on the date following the expiration date and shall apply to this Contract in the same manner as if it had been published in said publication. If the predetermined wage rate refers to one or more additional expiration dates with additional predetermined wage rates, which expiration dates occur during the life of this Contract, each successive predetermined wage rate shall apply to this Contract on the date following the expiration date of the previous wage rate. If the last of such predetermined wage rates expires during the life of this Contract, such wage rate shall apply to the balance of the Contract.
  - 1.2. **Penalties for Violations.** Contractor and its subcontractors shall comply with California Labor Code section 1775 in the event a worker is paid less than the prevailing wage rate for the work or craft in which the worker is employed.
  - 1.3. **Payroll Records.** Contractor and its subcontractors shall comply with California Labor Code section 1776, which generally requires keeping accurate payroll records,

verifying and certifying payroll records, and making them available for inspection. Contractor shall require its subcontractors to also comply with section 1776. Contractor and its subcontractors shall submit weekly certified payroll records online via the City's web-based Labor Compliance Program. Contractor is responsible for ensuring its subcontractors submit certified payroll records to the City.

**1.3.1.** For contracts entered into on or after April 1, 2015, Contractor and their subcontractors shall furnish records specified in Labor Code section 1776 directly to the Labor Commissioner in the manner required by Labor Code section 1771.4.

**1.4. Apprentices.** Contractor and its subcontractors shall comply with California Labor Code sections 1777.5, 1777.6 and 1777.7 concerning the employment and wages of apprentices. Contractor is held responsible for the compliance of their subcontractors with sections 1777.5, 1777.6 and 1777.7.

**1.5. Working Hours.** Contractor and their subcontractors shall comply with California Labor Code sections 1810 through 1815, including but not limited to: (i) restrict working hours on public works contracts to eight hours a day and forty hours a week, unless all hours worked in excess of 8 hours per day are compensated at not less than 1½ times the basic rate of pay; and (ii) specify penalties to be imposed on design professionals and subcontractors of \$25 per worker per day for each day the worker works more than 8 hours per day and 40 hours per week in violation of California Labor Code sections 1810 through 1815.

**1.6. Required Provisions for Subcontracts.** Contractor shall include at a minimum a copy of the following provisions in any contract they enter into with a subcontractor: California Labor Code sections 1771, 1771.1, 1775, 1776, 1777.5, 1810, 1813, 1815, 1860 and 1861.

**1.7. Labor Code Section 1861 Certification.** Contractor in accordance with California Labor Code section 3700 is required to secure the payment of compensation of its employees and by signing this Contract, Contractor certifies that "I am aware of the provisions of Section 3700 of the California Labor Code which require every employer to be insured against liability for workers' compensation or to undertake self-insurance in accordance with the provisions of that code, and I will comply with such provisions before commencing the performance of the work of this Contract."

**1.8. Labor Compliance Program.** The City has its own Labor Compliance Program authorized in August 2011 by the DIR. The City will withhold contract payments when payroll records are delinquent or deemed inadequate by the City or other governmental entity, or it has been established after an investigation by the City or other governmental entity that underpayment(s) have occurred. For questions or assistance, please contact the City of San Diego's Equal Opportunity Contracting Department at 619-236-6000.

**1.9. Contractor and Subcontractor Registration Requirements.** This project is subject to compliance monitoring and enforcement by the DIR. As of March 1, 2015, no

contractor or subcontractor may be listed on a bid or proposal for a public works project unless registered with the DIR pursuant to Labor Code section 1725.5. As of April 1, 2015, a contractor or subcontractor shall not be qualified to bid on, be listed in a bid proposal, or enter into any contract for public work, unless currently registered and qualified to perform public work pursuant to Labor Code section 1725.5. By submitting a bid or proposal to the City, Contractor is certifying that he or she has verified that all subcontractors used on this public work project are registered with the DIR in compliance with Labor Code sections 1771.1 and 1725.5, and Contractor shall provide proof of registration to the City upon request.

**1.9.1.** A Contractor's inadvertent error in listing a subcontractor who is not registered pursuant to Labor Code section 1725.5 in response to a solicitation shall not be grounds for filing a bid protest or grounds for considering the bid non-responsive provided that any of the following apply: (1) the subcontractor is registered prior to bid opening; (2) within twenty-four hours after the bid opening, the subcontractor is registered and has paid the penalty registration fee specified in Labor Code section 1725.5; or (3) the subcontractor is replaced by another registered subcontractor pursuant to Public Contract Code section 4107.

**ATTACHMENT E**  
**SUPPLEMENTARY SPECIAL PROVISIONS**



## SUPPLEMENTARY SPECIAL PROVISIONS

The following Supplementary Special Provisions (SSP) modifies the following documents:

1. The **2015 Edition** of the Standard Specifications for Public Works Construction (The "GREENBOOK").
2. The **2015 Edition** of the City of San Diego Standard Specifications for Public Works Construction (The "WHITEBOOK"), including the following:
  - a) General Provisions (A) for all Contracts.

---

### SECTION 1 - TERMS, DEFINITIONS, ABBREVIATIONS, UNITS OF MEASURE, AND SYMBOLS

- 1-2 TERMS AND DEFINITIONS.** To the "WHITEBOOK", item 54, "Normal Working Hours", ADD the following:

The **Normal Working Hours** are 7:30 AM to 3:30 PM. Engineer shall identify and approve exceptions due to traffic related issues.

### SECTION 2 - SCOPE AND CONTROL OF WORK

- 2-3.2 Self Performance.** To the "GREENBOOK", DELETE in its entirety and SUBSTITUTE with the following:

1. You shall perform, with your own organization, Contract Work amounting to at least 50% of the base Bid **AND** 50% of any alternates.

**ADD:**

- 2-10 AUTHORITY OF THE BOARD AND THE ENGINEER.** To the "GREENBOOK", Paragraph (2), DELETE in its entirety and SUBSTITUTE with the following:

2. The decision of the Engineer is final and binding on all questions relating to: quantities; acceptability of material, equipment, or work; execution, progress or sequence of work; requests for information (RFI), and interpretation of the Plans, Specifications, or other Contract Documents. This shall be precedent to any payment under the Contract. The Engineer shall be the single point of contact and shall be included in all communications.

**2-14.3 Coordination.** To the "WHITEBOOK", ADD the following:

2. Other adjacent City projects are scheduled for construction for the same time period in the vicinity of this contract. See **Appendix F** for slurry seal limits to avoid construction conflict with adjacent City projects. Limits of work are as marked out in the field and identified in **Appendix F**.

**2-16 CONTRACTOR REGISTRATION AND ELECTRONIC REPORTING SYSTEM.** To the "WHITEBOOK", item 1, DELETE in its entirety.

### **SECTION 3 - CHANGES IN WORK**

**3-2 CHANGES INITIATED BY THE AGENCY.**

**3-2.1 General.** To the "WHITEBOOK", ADD the following:

2. The location list provided by the City in the Contract Documents will be adjusted by the City as needed to match the Bid quantities at no additional cost to the City.
3. The Bid quantities are for estimating purposes only and will vary due to continued deterioration of the streets, such as streets quantified as having no tons of AC required, may in fact need AC repair (see 302-3).

**3-2.3 Stipulated Unit Prices.** To the "GREENBOOK," ADD the following:

The Contractor shall stipulate to the cost of the following Bid Items for Extra Work: "Class II Base"; "Raise Appurtenance to Grade (Water, Sewer)"; "Raise Survey Monument to Grade"; "Reconstruct Survey Monument Box"; "Crack Seal"; "Removal of Humps and Pavement Irregularities"; and "Traffic Detector Loop Replacement or Conduit Stub Installed".

**3-2.5 Eliminated Items.** To the "GREENBOOK," DELETE in its entirety and SUBSTITUTE with the following:

Should any Bid Items, except Bid Items listed in paragraph 2 of this section, be eliminated in its entirety, payment will be made to the Contractor for its actual costs incurred in connection with the eliminated item prior to notification in writing from the Engineer so stating its elimination.

Should Bid Items: "Class II Base"; "Raise Appurtenance to Grade (Water, Sewer)"; "Raise Survey Monument to Grade"; "Reconstruct Survey Monument Box"; "Crack Seal"; "Removal of Humps and Pavement Irregularities"; and "Traffic Detector Loop Replacement or Conduit Stub installed", be eliminated in their entirety, no payment will be made to the Contractor for its actual costs incurred in connection with the eliminated item(s).

If material conforming to the Plans and Specifications is ordered by the Contractor for use in the eliminated items prior to the date of notification of elimination by the Engineer, and if the order for that material cannot be canceled, payment will be

made to the Contractor for the actual cost of the material. In this case, the material shall become the property of the Agency. Payment will be made to the Contractor for its actual costs for any further handling. If the material is returnable, the material shall be returned and payment will be made to the Contractor for the actual cost of charges made by the supplier for returning the material and for handling by the Contractor.

Actual costs, as used herein, shall be computed on the basis of Extra Work.

**3-5.1 Claims.** To the "WHITEBOOK", DELETE in its entirety and SUBSTITUTE with the following:

**ADD:**

**3-5.1 Claims.**

1. A Claim is a written demand by you that seeks an adjustment in the Contract Price, Contract Time, or other relief associated with a dispute arising under or relating to the Contract, including a breach of any provision thereof. A voucher, invoice, or other routine request for payment is not a Claim.
2. A Claim shall conform to these specifications and may be considered after the City has previously denied a request by you for a Change Order seeking the demanded relief.
3. You shall submit a Claim to the Engineer if a dispute occurs that arises from or relates to the Contract. The Claim shall seek all relief to which you assert you are entitled as a result of the event(s) giving rise to the dispute. Your failure to process a Claim in accordance with these specifications shall constitute a waiver of all relief associated with the dispute. Claims are subject to 6-11, "Right to Audit".
4. You shall continue to perform the Services and Work and shall maintain the Schedule during any dispute proceedings. The Engineer will continue to make payments for undisputed Services and Work.
5. The City's Claims process specified herein shall not relieve you of your statutory obligations to present claims prior to any action under the California Government Code.

**3-5.1.1 Initiation of Claim.**

1. You shall promptly, but no later than 30 Days after the event(s) giving rise to the Claim, deliver the Claim to the Engineer.
2. You shall not process a Claim unless the Engineer has previously denied a request by you for a Change Order that sought the relief to be pursued in the claim.

**3-5.1.1.1 Claim Certification Submittal.**

1. If your Claim seeks an increase in the Contract Price, the Contract Time, or both, submit with the Claim an affidavit certifying the following:

- a) The Claim is made in good faith and covers all costs and delays to which you are entitled as a result of the event(s) giving rise to the Claim.
- b) The amount claimed accurately reflects the adjustments in the Contract Price, the Contract Time, or both to which you believe you are entitled.
- c) All supporting costs and pricing data are current, accurate, and complete to the best of your knowledge. The cost breakdown per item of Work shall be supplied.
- d) You shall ensure that the affidavit is executed by an official who has the authority to legally bind you.

**3-5.1.2 Initial Determination.**

1. The Engineer will respond in writing to your Claim within 30 Days of receipt of the Claim.

**3-5.1.3 Settlement Meeting.**

1. If you disagree with the Initial Determination, you shall request a Settlement Meeting within 30 Days. Upon receipt of this request, the Engineer will schedule the Settlement Meeting within 15 Working Days.

**3-5.1.7 City's Final Determination.**

1. If a settle agreement is not reached, the City shall make a written Final Determination within 10 Working Days after the Settlement Meeting.
2. If you disagree with the City's Final Determination, notify the Engineer in writing of your objection within 15 Working Days after receipt of the written determination and file a "Request for Mediation" in accordance with 3-5.2, "Dispute Resolution Process".
3. Failure to give notice of objection within the 15 Working Days period shall waive your right to pursue the Claim.

**3-5.1.8 Mandatory Assistance.**

1. If a third party dispute, litigation, or both arises out of or relates in any way to the Services provided under the Contract, upon the City's request, you shall agree to assist in resolving the dispute or litigation. Your assistance includes, but is not limited to the following:
  - a) Providing professional consultations.
  - b) Attending mediations, arbitrations, depositions, trials, or any event related to the dispute resolution and litigation.

**3-5.1.8.1 Compensation for Mandatory Assistance.**

1. The City will reimburse you for reasonable fees and expenses incurred by you for any required assistance rendered in accordance with 3-5.1.8, "Mandatory Assistance" as Extra Work.

2. The Engineer will determine whether these fees and expenses were necessary due to your conduct or failure to act.
3. If the Engineer determines that the basis of the dispute or litigation in which these fees and expenses were incurred were the result of your conduct or your failure to act in part or in whole, you shall reimburse the City for any payments made for these fees and expenses.
4. Reimbursement may be through any legal means necessary, including the City's withholding of your payment.

**3-5.2.3 Selection of Mediator.** To the "WHITEBOOK", DELETE in its entirety and SUBSTITUTE with the following:

1. A single mediator, knowledgeable in construction aspects and acceptable to both parties, shall be used to mediate the dispute.
2. To initiate mediation, the initiating party shall serve a Request for Mediation at the American Arbitration Association (AAA) on the opposing party.
3. If AAA is used, the initiating party shall concurrently file with AAA a "Request for Mediation" along with the appropriate fees, a copy of requested mediators marked in preference order, and a preference for available dates.
4. If AAA is selected to coordinate the mediation (Administrator), within 10 Working Days from the receipt of the initiating party's Request for Mediation, the opposing party shall file the following:
  - a) A copy of the list of the preferred mediators listed in preference order after striking any mediators to which they have any objection.
  - b) A preference for available dates.
  - c) Appropriate fees.
5. If the parties cannot agree on a mediator, then each party shall select a mediator and those mediators shall select the neutral third party to mediate the matter.

**3-5.3 Forum of Litigation.** To the "WHITEBOOK", DELETE in its entirety and SUBSTITUTE with the following:

- a. It is the express intention that all legal actions and proceedings related to the Contract or Agreement with the City or to any rights or any relationship between the parties arising therefrom shall be solely and exclusively initiated and maintained in courts of the State of California for the County of San Diego.

## **SECTION 4 - CONTROL OF MATERIALS**

**4-1.3.3 Inspection of Items Not Locally Produced.** To the "WHITEBOOK", DELETE in its entirety.

**ADD:**

**4-1.3.3 Inspection of Items Not Locally Produced.** To the "GREENBOOK", DELETE in its entirety and SUBSTITUTE with the following:

1. When you intend to purchase materials, fabricated products, or equipment from sources located more than 200 miles (321.9 km) outside the geographical limits of the City, City Lab staff or a qualified inspection agency approved by the Engineer, shall be engaged at your expense to inspect the materials, equipment, or process.
2. This approval shall be obtained before producing any material or equipment. City Lab staff or inspector shall evaluate the materials for conformance with the requirements of the Plans and Specifications. You shall forward reports required by the Engineer. No materials or equipment shall be shipped nor shall any processing, fabrication or treatment of such materials be done without proper inspection by City Lab staff or the approved agent. Approval by said agent shall not relieve you of responsibility for complying with the requirements of the Contract Documents.
3. The Engineer may elect City Lab staff to perform inspection of an out-of-town manufacturer. You shall incur additional inspection costs of the Engineer including lodging, meals, and incidental expenses based on Federal Per Diem Rates, along with travel and car rental expenses. If the manufacturing plant operates a double shift, a double shift shall be figured in the inspection costs.
  - a) At the option of the Engineer, full time inspection shall continue for the length of the manufacturing period. If the manufacturing period will exceed 3 consecutive weeks, you shall incur additional inspection expenses of the Engineer's supervisor for a trip of 2 Days to the site per month.
  - b) When the Engineer elects City Lab staff to perform out-of-town inspections, the wages of staff employed by the City shall not be part of the additional inspection expenses paid by you.
  - c) Federal Per Diem Rates can be determined at the location below:

<https://www.gsa.gov/portal/content/104877>

**4-1.3.6 Preapproved Materials.** To the "WHITEBOOK", ADD the following:

3. You shall submit in writing a list of all products to be incorporated in the Work that are on the AML.

**4-1.6 Trade Names or Equals.** To the "WHITEBOOK", ADD the following:

11. You shall submit your list of proposed substitutions for an "equal" item **no later than 5 Working Days after the determination of the Apparent Low Bidder** and on the City's Product Submittal Form available at:

<http://www.sandiego.gov/publicworks/edocref/index.shtml>

## SECTION 5 – UTILITIES

**5-2 PROTECTION.** To the “WHITEBOOK”, item 2, ADD the following:

- g) Refer to **Appendix H** for more information on the protection of AMI devices.

**5-6 COOPERATION.** To the “GREENBOOK”, ADD the following:

- 1. Notify SDG&E at least 10 Working Days prior to excavating within 10 feet of SDG&E Underground High Voltage Transmission Power Lines (69 KV and higher).

## SECTION 6 - PROSECUTION, PROGRESS AND ACCEPTANCE OF WORK

**6-1.1 Construction Schedule.** To the “WHITEBOOK”, item 22, subsection b, DELETE in its entirety and SUBSTITUTE with the following:

- b) A curve value percentage comparison between the Contract Price and the updated cash flow forecast for each Project ID included in the Contract Documents. Curve values shall be set on a scale from 0% to 100% in intervals of 5% of the Contract Time. Refer to the Sample City Invoice materials in the Contract Documents and use the format shown. Your invoice amounts shall be supported by this curve value percentage. For previous periods, use the actual values and percentages and update the curve value percentages accordingly.

**6-1.3.1 Payment.** To the “WHITEBOOK”, ADD the following:

- 3. The payment for any work outside normal working hours, including weekend work and night work, shall be done at no additional cost to the City.

**6-2.1 Moratoriums.** To the “WHITEBOOK”, ADD the following:

- 3. Do not Work in the areas where there is currently a moratorium issued by the City. The areas subject to moratorium are listed here:
  - a) Holiday Moratorium near shopping areas from Thanksgiving Day to New Year’s Day.

**ADD:**

**6-3.2.1.1 Environmental Document.**

- 1. The City of San Diego prepared a **Notice of Exemption (NOE)** for **Slurry Seal Group 1803**, as referenced in the Contract Appendix. You shall comply with all requirements of the **NOE** as set forth in **Appendix A**.

2. Compliance with the City's environmental document shall be included in the Contract Price.

**6-8.3**      **Warranty.** To the "WHITEBOOK", item 1, DELETE in its entirety and SUBSTITUTE with the following:

1.      Warranty and repair all defective materials and workmanship for a period of 1 year. The warranty period shall start on the date the Work was accepted by the City.

## **SECTION 7 - RESPONSIBILITIES OF THE CONTRACTOR**

**7-3**      **INSURANCE.** To the "GREENBOOK", DELETE in its entirety and SUBSTITUTE with the following:

**7-3**      **INSURANCE.**

1.      The insurance provisions herein shall not be construed to limit your indemnity obligations contained in the Contract.

**7-3.1**      **Policies and Procedures.**

1.      You shall procure the insurance described below, at its sole cost and expense, to provide coverage against claims for loss including injuries to persons or damage to property, which may arise out of or in connection with the performance of the Work by you, your agents, representatives, officers, employees or Subcontractors.
2.      Insurance coverage for property damage resulting from your operations is on a replacement cost valuation. The market value will not be accepted.
3.      You shall maintain this insurance for the duration of this Contract and at all times thereafter when you are correcting, removing, or replacing Work in accordance with this Contract. Your liabilities under the Contract, e.g., your indemnity obligations, is not deemed limited to the insurance coverage required by this Contract.
4.      The payment for insurance shall be included in the Contract Price as bid by you. Except as specifically agreed to by the City in writing, you are not entitled to any additional payment. Do not begin any Work under this Contract until you have provided and the City has approved all required insurance.
5.      Policies of insurance shall provide that the City is entitled to 30 Days (10 Days for cancellation due to non-payment of premium) prior written notice of cancellation or non-renewal of the policy. Maintenance of specified insurance coverage is a material element of the Contract. Your failure to maintain or



renew coverage or to provide evidence of renewal during the term of the Contract may be treated by the City as a material breach of the Contract.

**7-3.2 Types of Insurance.**

**7-3.2.1 Commercial General Liability Insurance.**

1. Commercial General Liability Insurance shall be written on the current version of the ISO Occurrence form CG 00 01 07 98 or an equivalent form providing coverage at least as broad.
2. The policy shall cover liability arising from premises and operations, XCU (explosions, underground, and collapse), independent contractors, products/completed operations, personal injury and advertising injury, bodily injury, property damage, and liability assumed under an insured's contract (including the tort liability of another assumed in a business contract).
3. There shall be no endorsement or modification limiting the scope of coverage for either "insured vs. insured" claims or contractual liability. You shall maintain the same or equivalent insurance for at least 10 years following completion of the Work.
4. All costs of defense shall be outside the policy limits. Policy coverage shall be in liability limits of not less than the following:

<u>General Annual Aggregate Limit</u>	<u>Limits of Liability</u>
Other than Products/Completed Operations	\$2,000,000
Products/Completed Operations Aggregate Limit	\$2,000,000
Personal Injury Limit	\$1,000,000
Each Occurrence	\$1,000,000

**7-3.2.2 Commercial Automobile Liability Insurance.**

1. You shall provide a policy or policies of Commercial Automobile Liability Insurance written on the current version of the ISO form CA 00 01 12 90 or later version or equivalent form providing coverage at least as broad in the amount of \$1,000,000 combined single limit per accident, covering bodily injury and property damage for owned, non-owned, and hired automobiles ("Any Auto").
2. All costs of defense shall be outside the limits of the policy.

**7-3.3 Rating Requirements.** Except for the State Compensation Insurance Fund, all insurance required by this Contract as described herein shall be carried only by responsible insurance companies with a rating of, or equivalent to, at least "A-, VI" by A.M. Best Company, that are authorized by the California Insurance Commissioner to do business in the State, and that have been approved by the City.

**7-3.3.1 Non-Admitted Carriers.** The City will accept insurance provided by non-admitted, “surplus lines” carriers only if the carrier is authorized to do business in the State and is included on the List of Approved Surplus Lines Insurers (LASLI list).

All policies of insurance carried by non-admitted carriers shall be subject to all of the requirements for policies of insurance provided by admitted carriers described herein.

**7-3.4 Evidence of Insurance.** Furnish to the City documents e.g., certificates of insurance and endorsements evidencing the insurance required herein, and furnish renewal documentation prior to expiration of this insurance. Each required document shall be signed by the insurer or a person authorized by the insurer to bind coverage on its behalf. We reserve the right to require complete, certified copies of all insurance policies required herein.

**7-3.5 Policy Endorsements.**

**7-3.5.1 Commercial General Liability Insurance.**

**7-3.5.1.1 Additional Insured.**

1. You shall provide at your expense policy endorsement written on the current version of the ISO Occurrence form CG 20 10 11 85 or an equivalent form providing coverage at least as broad.
2. To the fullest extent allowed by law e.g., California Insurance Code §11580.04, the policy shall be endorsed to include the City and its respective elected officials, officers, employees, agents, and representatives as additional insured.
3. The additional insured coverage for projects for which the Engineer’s Estimate is \$1,000,000 or more shall include liability arising out of:
  - a) Ongoing operations performed by you or on your behalf,
  - b) your products,
  - c) your Work, e.g., your completed operations performed by you or on your behalf, or
  - d) premises owned, leased, controlled, or used by you.
4. The additional insured coverage for projects for which the Engineer’s Estimate is less than \$1,000,000 shall include liability arising out of:
  - a) Ongoing operations performed by you or on your behalf,
  - b) your products, or
  - c) premises owned, leased, controlled, or used by you.

**7-3.5.1.2 Primary and Non-Contributory Coverage.** The policy shall be endorsed to provide that the coverage with respect to operations, including the completed operations, if appropriate, of the Named Insured is primary to any insurance or self-insurance of the City and its elected officials, officers, employees, agents and representatives.

Further, it shall provide that any insurance maintained by the City and its elected officials, officers, employees, agents and representatives shall be in excess of your insurance and shall not contribute to it.

**7-3.5.1.3 Project General Aggregate Limit.** The policy or policies shall be endorsed to provide a Designated Construction Project General Aggregate Limit that will apply only to the Work. Only claims payments which arise from the Work shall reduce the Designated Construction Project General Aggregate Limit. The Designated Construction Project General Aggregate Limit shall be in addition to the aggregate limit provided for the products-completed operations hazard.

**7-3.5.2 Commercial Automobile Liability Insurance.**

**7-3.5.2.1 Additional Insured.** Unless the policy or policies of Commercial Auto Liability Insurance are written on an ISO form CA 00 01 12 90 or a later version of this form or equivalent form providing coverage at least as broad, the policy shall be endorsed to include the City and its respective elected officials, officers, employees, agents, and representatives as additional insured, with respect to liability arising out of automobiles owned, leased, hired or borrowed by you or on your behalf. This endorsement is limited to the obligations permitted by California Insurance Code §11580.04.

**7-3.6 Deductibles and Self-Insured Retentions.** You shall pay for all deductibles and self-insured retentions. You shall disclose deductibles and self-insured retentions to the City at the time the evidence of insurance is provided.

**7-3.7 Reservation of Rights.** The City reserves the right, from time to time, to review your insurance coverage, limits, deductibles and self-insured retentions to determine if they are acceptable to the City. The City will reimburse you, without overhead, profit, or any other markup, for the cost of additional premium for any coverage requested by the Engineer but not required by this Contract.

**7-3.8 Notice of Changes to Insurance.** You shall notify the City 30 Days prior to any material change to the policies of insurance provided under this Contract.

**7-4 NOT USED.** To the "GREENBOOK", DELETE in its entirety and SUBSTITUTE with the following:

**7-4 WORKERS' COMPENSATION INSURANCE AND EMPLOYERS LIABILITY INSURANCE.**

1. In accordance with the provisions of §3700 of the California Labor Code, you shall provide at your expense Workers' Compensation Insurance and Employers Liability Insurance to protect you against all claims under applicable state workers compensation laws. The City, its elected officials, and employees will not be responsible for any claims in law or equity occasioned by your failure to comply with the requirements of this section.

2. Limits for this insurance shall be not less than the following:

<u>Workers' Compensation</u>	<u>Statutory Employers Liability</u>
Bodily Injury by Accident	\$1,000,000 each accident
Bodily Injury by Disease	\$1,000,000 each employee
Bodily Injury by Disease	\$1,000,000 policy limit

3. By signing and returning the Contract you certify that you are aware of the provisions of §3700 of the Labor Code which requires every employer to be insured against liability for worker's compensation or to undertake self-insurance in accordance with the provisions of that code and you shall comply with such provisions before commencing the Work as required by §1861 of the California Labor Code.

**7-4.1. Waiver of Subrogation.** The policy or policies shall be endorsed to provide that the insurer will waive all rights of subrogation against the City and its respective elected officials, officers, employees, agents, and representatives for losses paid under the terms of the policy or policies and which arise from Work performed by the Named Insured for the City.

**7-8.1 General.** To the "WHITEBOOK", ADD the following:

2. Use a certified self-loading motorized street sweeper equipped with a functional water spray system for this project as directed by the Engineer.

**7-8.6 Water Pollution Control.** To the "WHITEBOOK", ADD the following:

6. Based on a preliminary assessment by the City, this Contract is subject to WPCP.

**7-8.6.1.11 Post-Construction Requirements.** To the "WHITEBOOK", item 1, ADD the following

1. You shall comply with the following post construction requirement:
  - a. Storm Drain Inlet Markers.

**7-8.6.4.2 Payment.** To the "WHITEBOOK", ADD the following:

4. All work, materials, labor, costs, and time associated with installing inlet markers shall be paid at the unit bid price "Post-construction Requirements - Inlet Markers" for each marker installed.

**7-20 ELECTRONIC COMMUNICATION.** To the "WHITEBOOK", ADD the following:

2. Virtual Project Manager shall be used on this Contract.

**7-21.1 General.** To the "WHITEBOOK", item 3, DELETE in its entirety and SUBSTITUTE with the following:

3. During the construction phase of projects, the minimum waste management reduction goal is 90% of the inert material (a material not subject to decomposition such as concrete, asphalt, brick, rock, block, dirt, metal, glass, and etc.) and 65% of the remaining project waste. You shall provide appropriate documentation, including a Waste Management Form attached as an appendix, and evidence of recycling and reuse of materials to meet the waste reduction goals specified.

**SECTION 9 - MEASUREMENT AND PAYMENT**

**ADD:**

**9-3.7 Compensation Adjustments for Price Index Fluctuations.** To the "WHITEBOOK" ADD the following:

5. This Contract is subject to the provisions of The "WHITEBOOK" for Compensation Adjustments for Price Index Fluctuations for paving asphalt.

**SECTION 203 – BITUMINOUS MATERIALS**

**203-3.4.4 RUBBER POLYMER MODIFIED SLURRY (RPMS).** To the "WHITEBOOK", ADD the following:

1. RPMS shall be used on this Contract.

**SECTION 217 – BEDDING AND BACKFILL MATERIALS**

**217-2.2 Stones, Boulders, and Broken Concrete.** To the "GREENBOOK", Table 217-2.2, DELETE in its entirety and SUBSTITUTE with the following:

**TABLE 217-2.2**

Zone	Zone Limits	Maximum Size (greatest dimension)	Backfill Requirements in Addition to 217-2.1
Street or Surface Zone	From ground surface to 12" (300 mm) below pavement subgrade or ground surface	2.5" (63 mm)	As required by the Plans or Special Provisions.
Street or Surface Zone Backfill of Tunnels beneath Concrete Flatwork		Sand	Sand equivalent of not less than 30.
Trench Zone	From 12" (300 mm) below pavement subgrade or ground surface to 12" (300 mm) above top of pipe or	6" (150 mm)	

Zone	Zone Limits	Maximum Size (greatest dimension)	Backfill Requirements in Addition to 217-2.1
	box		
Deep Trench Zone (Trenches 3' (0.9 m) wide or wider)	From 60" (1.5 m) below finished surface to 12" (300 mm) above top of pipe or box	Rocks up to 12" (300 mm) excavated from trench may be placed as backfill	
Pipe Zone	From 12" (300 mm) above top of pipe or box to 6" (150 mm) below bottom of pipe or box exterior	2.5" (63 mm)	Sand equivalent of not less than 30 or a coefficient of permeability greater than 1-½ inches/hour (35 mm per hour).
Overexcavation	Backfill more than 6" (150 mm) below bottom of pipe or box exterior	6" (150 mm)	Sand equivalent of not less than 30 or a coefficient of permeability greater than 1-½ inches/hour (35 mm per hour). Trench backfill slurry (100-E-100) per 201- 1 may also be used.

## SECTION 301 – TREATED SOIL, SUBGRADE, PREPARATION, AND PLACEMENT OF BASE MATERIALS

**301-1.6 Adjustment of Manhole and Gate Valve Frames and Covers to Grade.** To the "WHITEBOOK", BEFORE Item 1, ADD the following:

Manhole, Sewer, and Water covers shall be raised to be level with the surrounding pavement surface when such appurtenances are a minimum of one inch (1") below the surface. Engineer to approve location prior to raising.

Appurtenances extending more than one inch (1") above the road surface shall be marked out as a mill & pave and asphalt ramped to smooth transition.

**301-1.7 Payment.** To the "WHITEBOOK", DELETE Items 4, 5, and 6 and SUBSTITUTE with the following:

4. Payment for Raising Appurtenances to Grade, including manholes and valve covers, all casings, rings, extensions, concrete collars, and any other material, shall be made at the Bid unit "Raise Appurtenance to Grade (Water, Sewer)" for each appurtenance raised.

**301-1.8 Adjustment of Survey Monuments to Grade.** To the "WHITEBOOK", item 1, DELETE in its entirety and SUBSTITUTE with the following:

1. The casing and cover for survey monuments shall be adjusted to the new grade using riser rings, when such appurtenances are 1.5" to 3.75" below the surface, in accordance with Standard Drawing M-10A, "Street Survey Monument Overlay Adjustment" and Standard Drawing M-10B, "Street Survey Monument Notes".

2. The Survey Monument Precast Concrete Pipe Box must be reconstructed in accordance with Standard Drawings M-10 and Standard Drawing M-10A for survey monuments that are greater than 0.5" and less than 1.5" below the surface.
3. The Survey Monument Precast Concrete Pipe Box must be reconstructed in accordance with Standard Drawings M-10 and Standard Drawings M-10A for survey monuments that are greater than 3.75" below the surface.

**301-1.8.1 Payment.** To the "WHITEBOOK", DELETE in its entirety and SUBSTITUTE with the following:

1. The payment for adjusting existing survey monument casing, frame, ring, covers, extensions, grout, brick support, sand base and any other material to grade shall be included in the Contract Bid Unit Price for "Raise Survey Monument to Grade" for each survey monument raised.
2. The payment for reconstructing the Survey Monument Precast Concrete Pipe Box, monument casing, frame, ring, covers, extensions, grout, brick support, sand base, and any other material required to reconstruct the survey monument precast concrete pipe box shall be included in the Contract Bid Unit Price for "Reconstruct Survey Monument Box" for each the Survey Monument Precast Concrete Pipe Box reconstructed.

**301-2.4 Measurement and Payment.** To the "GREENBOOK", ADD the following:

Payment for Class II Base material installed shall be made at the Contract Unit Price for "Class II Base" per ton and includes all necessary works such as excavation, hauling and disposal, preparatory works, root pruning, and compaction. No additional payment shall be made for hauling and disposal of concrete, pavement fabric, rubberized material, steel reinforcement, or any other material that may be encountered.

## **SECTION 302 - ROADWAY SURFACING**

**302-1.1 General.** To the "WHITEBOOK", ADD the following:

13. Edges of milled areas shall be cut cleanly. The outside edges of the milled pavement may have a radius transition on the sides parallel to the cutting drum.
14. The presence of roots, pavement fabric, concrete, rubberized material or steel reinforcement within the depth to be cold milled have not been noted or marked out in the field.
15. All milling shall be performed in such a manner as to improve drainage, eliminate ponding, and re-establish gravity flow across intersections.

16. Material removed, regardless of removal method, shall be disposed of at a legal site.

**302-1.6 Cold Milling of Composite Pavements.** To the "WHITEBOOK", DELETE in its entirety and SUBSTITUTE with the following:

1. The areas and depths of composite pavement to be cold milled, sawn, or cut have not been identified in the field nor the Contract Documents.

**302-1.6.1 Cold Milling of Asphalt Concrete with Pavement Fabric Material.** To the "WHITEBOOK", DELETE in its entirety.

**302-1.9 Traffic Signal Loop Detectors.** To the "WHITEBOOK", ADD the following:

5. All damaged traffic detector loops and/or other detection systems located within or adjacent to the limits of work shall be replaced after resurfacing and striping. "Q" loops may be required at bike lanes. "E Modified" loops are required at stop bars. You shall install as many loops as necessary to meet current standards.

Loops may be installed in asphalt, concrete or any other material that may be encountered during the installation.

**302-1.12 Payment.** To the "WHITEBOOK", item 1 and item 4, DELETE in their entirety and SUBSTITUTE with the following:

1. The payment for installation of traffic detector loops and conduits shall be included in the bid item "Traffic Detector Loop Replacement or Conduit Stub Installed" for each loop or conduit installed. No additional payment shall be made for loop, detector, or conduit type.

No additional payment shall be made for milling, grinding, or saw cutting concrete, asphalt pavement fabric, and any other material that may be encountered during the installation.

4. The payment for cold milling of the existing pavement shall be included in the contract bid unit price for which the milling is required ("Asphalt Pavement Repair", "Class II Base"), including hauling and disposal of milled material.

No additional payment shall be made for root pruning, milling, grinding, hauling, disposal or saw cutting concrete, asphalt pavement fabric, and any other material that may be encountered during the installation.



**302-3**

**PREPARATORY REPAIR WORK.** To the "WHITEBOOK", DELETE in its entirety and SUBSTITUTE with the following:

1. Prior to the application of slurry, the Contractor shall complete all necessary preparation and repair work to the road segment e.g., tree trimming, weed abatement, weed spraying, crack sealing, asphalt repair, removal of humps and pavement irregularities, raising appurtenances and survey monuments, removal of raised pavement markers, removal of pavement markings, and any other work and as specified in the Special Provisions and Contract Documents.
2. Most areas of damaged asphalt requiring Asphalt Pavement Repair have been marked out in the field as "MP" or "DO" (mill & pave or dig-out). Mill & paves shall have a minimum depth of 2", and dig-outs, also called base repairs, shall have a minimum depth of 10".
3. The minimum repair area shall be 4 feet by 4 feet regardless of mark out.
4. You shall repair marked out areas of distressed asphalt concrete pavement by milling, grinding, or saw cutting to remove damaged areas of pavement in accordance with 302-1.1, to expose firm and unyielding pavement, base or native. Unyielding pavement will have no visible cracks and unyielding base or native will be properly compacted, as determined by the Engineer. If cracks are visible, then pavement is not unyielding and shall require additional depth be removed. The Contractor shall prepare subgrade as needed and install a maximum of 5" compacted asphalt concrete pavement over compacted base material to be level with adjacent roadway surface.
5. Edges of milled areas shall be cut cleanly.
6. Material removed, regardless of removal method, shall be disposed of at a legal site.
7. If, in order to achieve the minimum specified depth, the base material is exposed, then the existing base material, as well as additional base material shall be compacted to 95% relative compaction to a depth 5" below the finished grade (dig-out).
8. Compaction tests shall be made to ensure compliance with the specifications. The Engineer will determine when and where the test will occur. The City will pay for the soils testing required by the Engineer, which meets the required compaction. The Contractor shall reimburse the City for the cost of retesting failing compaction tests. If additional base material is required, the Contractor shall use Class II Aggregate Base in accordance with 200-2.2 and 200-2.9, "Crushed Aggregate Base" and "Class 2 Aggregate Base" respectively. The base material shall be prepared conforming to 301-1, "Subgrade Preparation."
9. Recycled base material shall conform to Crushed Miscellaneous Base

Material in accordance with 200-2.4, "Crushed Miscellaneous Aggregate Base."

10. Prior to replacing asphalt, the area shall be cleaned by removing all loose and damaged material, moisture, dirt, and other foreign matter and shall be tack coated in accordance with 302-5.4 "Tack Coat."
11. When milling and/or grinding asphalt pavement and the Contractor encounters solid, level unyielding PCC trench caps or appurtenance collars before reaching a minimum depth of 2", then the Contractor shall place enough asphalt concrete pavement to bring the surface to be level with the adjacent roadway.
12. The Contractor shall install new asphalt within the repair area or for patches in accordance with 302-5, "ASPHALT CONCRETE PAVEMENT." Asphalt concrete shall be B3 PG 64-10 (3/4") and C2-PG 64-10 (1/2") in compliance with 203-6, "ASPHALT CONCRETE."
13. Base repairs shall not exceed 20% RAP in content.
14. No preparatory asphalt work shall be done when the atmospheric temperature is below 50 °F or during unsuitable weather.
15. Following the asphalt placement, the Contractor shall roll the entire area of new asphalt in both directions at least twice. The finished patch shall be level and smooth in compliance with 302-5.6.2 "Density and Smoothness." After placement and compaction of the asphalt repair, the Contractor shall seal all finished edges with a 4" wide continuous band of SS-1H.

**302-3.1 Asphalt Patching.** To the "WHITEBOOK", items 1, 2, 5, and 9, DELETE in their entirety and SUBSTITUTE with the following:

1. Miscellaneous asphalt patching shall consist of patching potholes and gutter-line erosion, and skin patching other low spots in the pavement that are deeper than 1/4" per 302-5.6.2 "Density and Smoothness." These areas are generally smaller and more isolated than those areas in need of mill and pave.
2. The areas requiring patching have not been identified in the Contract Documents, nor in the field. The Contractor and/or Engineer shall identify areas that may require patching prior to slurry work to ensure the smoothness and quality of the finished product.
5. You shall remove distressed asphalt pavement either by saw cutting or milling to expose firm and unyielding pavement, prepare subgrade (as needed), and install compacted asphalt concrete pavement over prepared subgrade per 301-1, "Subgrade Preparation".

9. Base repairs shall not exceed 20% RAP in content.

**302-3.1 Asphalt Patching.** To the "WHITEBOOK", item 4, DELETE in its entirety.

**302-3.2 Payment.** To the "WHITEBOOK", DELETE in its entirety and SUBSTITUTE with the following:

1. The payment for the preparatory works shall be included in the Contract Unit Bid Item for which preparation works are performed, unless it is specified as a separate Bid Item.
2. The areas and quantities shown on the road segments and in the appendices are given only for the Contractor's aid in planning the Work and preparing Bids. The Engineer will designate the limits to be removed and prepared and these designated areas shall be considered to take precedent over the areas shown in an Appendix to the Contract Documents. The quantities shown in the appendices are based on a street assessment survey and may vary. No payment shall be made for areas of over excavation as determined by the Engineer.
3. At the end of each day the Contractor shall submit to the Engineer an itemized list of the asphalt pavement and base repair work completed. The list shall include the location of the work, the exact square footage of the repair, tons of asphalt placed, and tons of base material placed.
4. Asphalt pavement repair, including both mill & paves and base repair dig-outs, shall be paid at the Contract unit price per ton for "Asphalt Pavement Repair". No Payment shall be made for areas of over excavation as determined by the Engineer.
5. The payment for preparatory repair asphalt works shall be paid at the Contract Unit Price for "Asphalt Pavement Repair" and "Class II Base", per 301-2.4 "Measurement and Payment", for each ton placed and includes milling, grinding, hauling, disposal or saw cutting of existing pavement, tree trimming, tack coating, compaction, and all other necessary work related to asphalt pavement installation.  
  
No additional payment shall be made for milling, grinding, or saw cutting concrete, pavement fabric, rubberized material, steel reinforcement, or any other material.
6. Miscellaneous asphalt patching and tack coat shall be included in the unit price for Bid Item "Asphalt Pavement Repair" and no additional payment shall be made therefore regardless of number and location of patches.

**302-4.12.2.1 General.** To the “WHITEBOOK”, add the following:

3. When Type I is to be applied over Type II slurry, or Type II is to be applied over Type III slurry, corrective action in accordance with 302-4.11.1.2, “Reduction in Payment Based on WTAT” such as reductions in payment, non-payment, or removal of material not meeting specification, as directed by the Engineer, shall be executed prior to the application of the surface material.
4. Where multiple layers of RPMS are specified, the first layer, regardless of Type, shall be placed a minimum of 1’ from concrete gutters.

**302-4.12.4 Measurement and Payment.** To the “WHITEBOOK”, item 2, DELETE in its entirety and SUBSTITUTE with the following:

2. The payment for RPMS shall be the total square footage used on the project calculated using the method described and shall be paid under the following Bid items:

<b>BID DESCRIPTION</b>	<b>UNIT</b>
Rubber Polymer Modified Slurry (RPMS) Type I (Select Streets)	SF
Rubber Polymer Modified Slurry (RPMS) Type I (Bike Lane)	SF
Rubber Polymer Modified Slurry (RPMS) Type II	SF
Rubber Polymer Modified Slurry (RPMS) Type I Over Type II	SF
Rubber Polymer Modified Slurry (RPMS) Type II Over Type III	SF

The Bid items for RPMS shall include full compensation for the specified surface preparation not included in other Bid items and shall include the Work necessary to construct the RPMS as specified in the Contract Documents. Sweeping, removals, and furnishing the aggregate required for the mix design shall also be included in these Bid items. The removal, replacement, and installation for thermoplastic striping, traffic striping, markers, markings and devices shall be paid under the separate Bid Item for “Remove, Replace & Install Traffic Striping, Markers, Markings & Devices.

**302-5.9 Measurement and Payment.** To the “WHITEBOOK”, item 2, DELETE in its entirety

**302-7.4 Payment.** To the “WHITEBOOK”, DELETE in its entirety.

**302-14.5**      **Payment.** To the "WHITEBOOK", DELETE in its entirety and SUBSTITUTE with the following:

Crack seal installed will be paid at the Contract unit price per linear foot for "Crack Seal".

### **SECTION 304 –METAL FABRICATION AND CONSTRUCTION**

**304-5**      **PAYMENT.** To the "WHITEBOOK", REVISE section "304-5" to "304-6".

### **SECTION 314 – TRAFFIC STRIPING, CURB AND PAVEMENT MARKINGS, AND PAVEMENT MARKERS**

**314-1**      **GENERAL.** To the "GREENBOOK", ADD the following:

All crosswalks required for this contract shall be in conformance with Standard Drawing SDM-116 for Continental Crosswalks.

The Contractor shall install all traffic striping, pavement markings, pavement markers and devices within 31 calendar days after the last coat of slurry has been applied in accordance with current standards regardless of the existing conditions and installation will include the proposed striping modifications as identified in the Contract Document. All striping modifications shall be coordinated by the Engineer.

**314-2.3**      **Payment.** To the "GREENBOOK", DELETE in its entirety and SUBSTITUTE with the following:

See 314-5.7.

**314-3.3**      **Payment.** To the "GREENBOOK", DELETE in its entirety and SUBSTITUTE with the following:

See 314-5.7.

**314-4.3.7**      **Payment.** To the "GREENBOOK", DELETE in its entirety and SUBSTITUTE with the following:

See 314-5.7.

**314-4.4.6**      **Payment.** To the "GREENBOOK", DELETE in its entirety and SUBSTITUTE with the following:

See 314-5.7.

**314-5.7**      **Payment.** To the "GREENBOOK", DELETE in its entirety and SUBSTITUTE with the following:

All work, materials, labor, costs, and time associated with removing traffic striping, pavement markings and thermoplastics, removal of pavement markers and devices, installing painted traffic striping and markings, installing thermoplastics, replacement and installation of new pavement markers and devices shall be included in the lump sum bid item for "Remove, Replace & Install Traffic Striping, Markers, Markings, & Devices" regardless of amount installed.

Payment for delineators and other traffic control facilities and devices not included in other bid items shall be included in the Contract lump sum price for "Remove,

Replace & Install Traffic Striping, Markers, Markings, & Devices” regardless of amount installed.

## **SECTION 601 – TEMPORARY TRAFFIC CONTROL FOR CONSTRUCTION AND MAINTENANCE WORK ZONES**

**601-2.1.4 Traffic Control for Resurfacing and Slurry Sealing.** To the “WHITEBOOK”, Item 6, ADD the following:

The “NO PARKING – TOW AWAY ZONE” shall include “NO DRIVING” on streets that are closed to all traffic during construction. For each street segment, in addition to resurfacing and slurry sealing, the Contractor shall post “NO PARKING” signs for any required preparatory work such as, but not limited to, asphalt pavement repair (mill & pave and dig-out), crack seal, and tree trimming.

**601-6 PAYMENT.** To the “WHITEBOOK”, DELETE in its entirety and SUBSTITUTE with the following:

1. The payment for all temporary traffic control Work, including any traffic control devices that may be required by the City, shall be made at the Contract lump sum price for “Traffic Control Including Plans & Permits.”
2. No separate or additional payment shall be made for the following: operation, maintenance, repair, or replacement of Temporary Traffic Control (TTC) zone devices; all traffic control devices, required signs, notices, and detours; Work Drawings, Traffic Control Plans: labor; and traffic control for grinding, resurfacing, striping, loop installation, and any other material relating to traffic control work.

## **EQUAL OPPORTUNITY CONTRACTING PROGRAM (EOCP) SECTION A – GENERAL REQUIREMENTS**

**4.1 Nondiscrimination in Contracting Ordinance.** To the “WHITEBOOK”, subsection 4.1.1, paragraph (2), sentence (1), DELETE in its entirety and SUBSTITUTE with the following:

You shall not discriminate on the basis of race, gender, gender expression, gender identity, religion, national origin, ethnicity, sexual orientation, age, or disability in the solicitation, selection, hiring, or treatment of subcontractors, vendors, or suppliers.

## **END OF SUPPLEMENTARY SPECIAL PROVISIONS (SSP)**

**SUPPLEMENTARY SPECIAL PROVISIONS**  
**APPENDICES**

**APPENDIX A**  
**NOTICE OF EXEMPTION**



## NOTICE OF EXEMPTION

(Check one or both)

TO:  RECORDER/COUNTY CLERK  
P.O. BOX 1750, MS A-33  
1600 PACIFIC HWY, ROOM 260  
SAN DIEGO, CA 92101-2422

FROM: CITY OF SAN DIEGO  
PLANNING DEPARTMENT  
1010 2<sup>ND</sup> AVENUE, SUITE 1200  
EAST TOWER, MS 413  
SAN DIEGO, CA 92101

\_\_\_\_ OFFICE OF PLANNING AND RESEARCH  
1400 TENTH STREET, ROOM 121  
SACRAMENTO, CA 95814

PROJECT No.: N/A

PROJECT TITLE: Slurry Seal Group 1803

PROJECT LOCATION-SPECIFIC: City of San Diego: Carmel Mountain Ranch, Centre City, City Heights, Clairemont Mesa, College Area, Kearny Mesa, Kensington-Talmadge, La Jolla, Miramar Ranch North, Navajo, Ocean Beach, Otay Mesa, Otay Mesa-Nestor, Peninsula, Rancho Penasquitos, Sabre Springs, Scripps Miramar Ranch, Serra Mesa, Skyline-Paradise Hills, Sorrento Valley, Southeastern San Diego, Tierra Santa, and Uptown. Within all Council Districts.

PROJECT LOCATION- SEE ATTACHMENT A "LOCATION LIST" FOR SPECIFIC LOCATIONS.

DESCRIPTION OF PROJECT: Mayor Approval of Slurry Seal Group 1803 which includes all labor, materials, equipment, services and construction related to slurry seal work on existing paved roadways in various areas throughout the City of San Diego. Additional work includes placement of rubber polymer modified slurry (RPMS), crack sealing, removal of humps & pavement irregularities, asphalt mill and pave, and dig outs, pavement base repairs, replacing traffic signal detection loops and stub outs, adjusting existing City manhole frames and covers to grade, street and sidewalk sweeping, removal and replacement of existing thermoplastic striping and markings/legends, traffic control drawings & permits, storm drain inlet protection, installation of inlet markers, sediment control, and possible night and weekend work. All work would occur within the public right-of-way (paved streets) or previously disturbed non-sensitive areas only, and outside of the City's Multi-Habitat Planning Area (MHPA). No sensitive vegetation would be impacted or removed. Storm Water Best Management Practices (BMPs) for erosion control preventing discharge, as well as a Traffic Control Plan (TCP) would be implemented throughout construction.

NAME OF PUBLIC AGENCY APPROVING PROJECT: City of San Diego

NAME OF PERSON OR AGENCY CARRYING OUT PROJECT: City of San Diego, Transportation & Storm Water - Street Division; Contact: Janice Jaro, P. E., Assistant Engineer - Civil; 2781 Caminito Chollas, San Diego, CA, (619) 527-8075.

EXEMPT STATUS: (CHECK ONE)

- MINISTERIAL (\_\_\_\_\_)
- DECLARED EMERGENCY [SEC. 15269 (A)]
- EMERGENCY PROJECT [SEC. 15269 (B) AND (C)]
- CATEGORICAL EXEMPTION: SECTION 15301 (EXISTING FACILITIES)
- OTHER:

REASONS WHY PROJECT IS EXEMPT: The City of San Diego conducted an environmental review and determined the project is exempt from CEQA pursuant to State CEQA Guidelines Section 15301 (Existing Facilities) which allows for, among other activities, minor alterations of existing public or private facilities involving negligible or no expansion of use, such as work for existing highways and streets, sidewalks, gutters, bicycle and pedestrian trails, including grading rights of way for the purpose of public safety; and where the exceptions listed in CEQA Section 15300.2 would not apply in that no cumulative impacts were identified; no significant effect on the environment were identified; the project is not adjacent to a scenic highway; and no historical resources would be affected by the action.


As to the exception for hazardous materials, the following properties listed on GeoTracker are located within 1,000 feet of the right-of-way: 5474 La Jolla Blvd, 5697 La Jolla Blvd, 5702 La Jolla Blvd, 5600 La Jolla Blvd, 5535 La Jolla Blvd, 1955 Bacon St, 1200 India St, 5405 Clairemont Mesa Blvd, 4311 El Cajon Blvd, 4196 Market St, and 555 Raven St. These sites are listed as closed underground tank cases on GeoTracker; however, there are no open environmental cases of known hazardous material contamination that would be disturbed during project implementation which would otherwise preclude use of a CEQA exemption pursuant to Section 65962.5 of the Government Code.

CONTACT PERSON: Kurtis Steinert, Associate Planner

TELEPHONE: (619) 235-5206

IF FILED BY APPLICANT:

1. ATTACH CERTIFIED DOCUMENT OF EXEMPTION FINDING.
2. HAS A NOTICE OF EXEMPTION BEEN FILED BY THE PUBLIC AGENCY APPROVING THE PROJECT?  
(X) YES ( ) NO



Myra D. Anderson

SENIOR PLANNER

NOVEMBER 9, 2017

SIGNATURE/TITLE

DATE

CHECK ONE:

- (X) SIGNED BY LEAD AGENCY  
( ) SIGNED BY APPLICANT

DATE RECEIVED FOR FILING:

ATTACHMENT A LOCATION LIST

Segment ID	Street Name	Cross Street 1	Cross Street 2	Cd	Community	Hazardous Waste Site Pursuant To Section 65962.5 (Yes Or No)*
SS-001597	Abalone Pl	Bird Rock Ave	Chelsea Ave	1	La Jolla	No
SS-001600	Abalone Pl	Chelsea Ave	Bird Rock Ave	1	La Jolla	No
SS-005301	Cabrillo Ave	Pearl St	Olivet St	1	La Jolla	No
SS-009306	Dolphin Pl	Chelsea Ave	Bird Rock Ave	1	La Jolla	No
SS-009304	Dolphin Pl	Bird Rock Ave	Chelsea Ave	1	La Jolla	No
SS-010705	Exchange Pl	Virginia Wy	Bluebird Ln	1	La Jolla	No
SS-010704	Exchange Pl	Bluebird Ln	Torrey Pines Rd	1	La Jolla	No
SS-010706	Exchange Pl	Country Club Dr	Virginia Wy	1	La Jolla	No
SS-010933	Fay Ave	Pearl St	Kline St	1	La Jolla	No
SS-010931	Fay Ave	Silverado St	Prospect St	1	La Jolla	No
SS-010932	Fay Ave	Kline St	Silverado St	1	La Jolla	No
SS-012156	Girard Ave	Wall St	Prospect St	1	La Jolla	No
SS-012160	Girard Ave	Pearl St	Torrey Pines Rd	1	La Jolla	No
SS-012159	Girard Ave	Torrey Pines Rd	Kline St	1	La Jolla	No
SS-012157	Girard Ave	Silverado St	Wall St	1	La Jolla	No
SS-013455	High Ave	Virginia Wy	Bluebird Ln	1	La Jolla	No
SS-013456	High Ave	Pearl St	Virginia Wy	1	La Jolla	No
SS-014335	Ivanhoe East Ave	Virginia Wy	Bluebird Ln	1	La Jolla	No
SS-014334	Ivanhoe East Ave	Bluebird Ln	Torrey Pines Rd	1	La Jolla	No
SS-015515	La Jolla Blvd	Colima St	Midway St	1	La Jolla	Yes**
SS-015511	La Jolla Blvd	Bird Rock Ave	Camino De La Costa	1	La Jolla	Yes**
SS-015513	La Jolla Blvd	Forward St	Chelsea Pl	1	La Jolla	Yes**
SS-015512	La Jolla Blvd	Chelsea Pl	Bird Rock Ave	1	La Jolla	No
SS-015514	La Jolla Blvd	Midway St	Forward St	1	La Jolla	Yes**
SS-015528	La Jolla Blvd	Camino De La Costa	La Canada	1	La Jolla	No
SS-015509	La Jolla Blvd	Mira Monte	Via Del Norte	1	La Jolla	No
SS-015510	La Jolla Blvd	La Canada	Mira Monte	1	La Jolla	No
SS-015508	La Jolla Blvd	Via Del Norte	Mesa Wy	1	La Jolla	No
SS-015507	La Jolla Blvd	Mesa Wy	Winamar Ave	1	La Jolla	No
SS-015506	La Jolla Blvd	Winamar Ave	Palomar Ave	1	La Jolla	No
SS-017442	Mar Ave	Massena St	Country Club Dr	1	La Jolla	No
SS-017752	Massena St	Mar Ave	Pepita Wy	1	La Jolla	No
SS-020501	Olivet St	Cabrillo Ave	Ivanhoe East Ave	1	La Jolla	No
SS-020500	Olivet St	Ivanhoe East Ave	Country Club Dr	1	La Jolla	No
SS-021519	Pearl St	Cabrillo Ave	Miramar Ave	1	La Jolla	No
SS-021522	Pearl St	High Ave	Cabrillo Ave	1	La Jolla	No
SS-021523	Pearl St	Herschel Ave	High Ave	1	La Jolla	No
SS-021524	Pearl St	Girard Ave	Herschel Ave	1	La Jolla	No
SS-021631	Pepita Wy	Massena St	Country Club Dr	1	La Jolla	No
SS-022420	Prospect Pl	Olivet Ln	Virginia Wy	1	La Jolla	No
SS-022421	Prospect Pl	Begin	Olivet Ln	1	La Jolla	No

ATTACHMENT A LOCATION LIST

Segment ID	Street Name	Cross Street 1	Cross Street 2	Cd	Community	Hazardous Waste Site Pursuant To Section 65962.5 (Yes Or No)*
SS-022418	Prospect Pl	Bluebird Ln	Torrey Pines Rd	1	La Jolla	No
SS-022419	Prospect Pl	Virginia Wy	Bluebird Ln	1	La Jolla	No
SS-025027	Silverado St	Bishops Ln	Fay Ave	1	La Jolla	No
SS-025029	Silverado St	Herschel Ave	Ivanhoe Ave	1	La Jolla	No
SS-025030	Silverado St	Girard Ave	Herschel Ave	1	La Jolla	No
SS-025028	Silverado St	Eads Ave	Bishops Ln	1	La Jolla	No
SS-025032	Silverado St	Draper Ave	Eads Ave	1	La Jolla	No
SS-025031	Silverado St	Fay Ave	Girard Ave	1	La Jolla	No
SS-028199	Wall St	Herschel Ave	Ivanhoe Ave	1	La Jolla	No
SS-028200	Wall St	Girard Ave	Herschel Ave	1	La Jolla	No
SS-003344	Bacon St	Santa Monica Ave	Saratoga Ave	2	Ocean Beach	Yes**
SS-003345	Bacon St	Newport Ave	Santa Monica Ave	2	Ocean Beach	No
SS-003347	Bacon St	Narragansett Ave	Niagara Ave	2	Ocean Beach	No
SS-003349	Bacon St	Santa Cruz Ave	Del Monte Ave	2	Ocean Beach	No
SS-003343	Bacon St	Saratoga Ave	Cape May Ave	2	Ocean Beach	No
SS-003350	Bacon St	Coronado Ave	Santa Cruz Ave	2	Ocean Beach	No
SS-003348	Bacon St	Del Monte Ave	Narragansett Ave	2	Ocean Beach	No
SS-005284	Cable St	Muir Ave	Voltaire St	2	Ocean Beach	No
SS-005288	Cable St	Saratoga Ave	Cape May Ave	2	Ocean Beach	No
SS-005294	Cable St	Santa Cruz Ave	Del Monte Ave	2	Ocean Beach	No
SS-005289	Cable St	Santa Monica Ave	Saratoga Ave	2	Ocean Beach	No
SS-005292	Cable St	Narragansett Ave	Niagara Ave	2	Ocean Beach	No
SS-005285	Cable St	Long Branch Ave	Muir Ave	2	Ocean Beach	No
SS-005291	Cable St	Niagara Ave	Newport Ave	2	Ocean Beach	No
SS-005286	Cable St	Brighton Ave	Long Branch Ave	2	Ocean Beach	No
SS-005293	Cable St	Del Monte Ave	Narragansett Ave	2	Ocean Beach	No
SS-005287	Cable St	Cape May Ave	Brighton Ave	2	Ocean Beach	No
SS-005283	Cable St	Voltaire St	Lotus St	2	Ocean Beach	No
SS-005295	Cable St	Coronado Ave	Santa Cruz Ave	2	Ocean Beach	No
SS-005290	Cable St	Newport Ave	Santa Monica Ave	2	Ocean Beach	No
SS-006195	Cape May Ave	Abbott St	End	2	Ocean Beach	No
SS-009850	Ebers St	Newport Ave	Santa Monica Ave	2	Ocean Beach	No
SS-009852	Ebers St	Narragansett Ave	Niagara Ave	2	Ocean Beach	No
SS-009849	Ebers St	Santa Monica Ave	Saratoga Ave	2	Ocean Beach	No
SS-009845	Ebers St	Long Branch Ave	Muir Ave	2	Ocean Beach	No
SS-009844	Ebers St	Muir Ave	Voltaire St	2	Ocean Beach	No
SS-009851	Ebers St	Niagara Ave	Newport Ave	2	Ocean Beach	No
SS-009853	Ebers St	Del Monte Ave	Narragansett Ave	2	Ocean Beach	No
SS-009846	Ebers St	Brighton Ave	Long Branch Ave	2	Ocean Beach	No
SS-016819	Long Branch Ave	Cable St	Bacon St	2	Ocean Beach	No
SS-016820	Long Branch Ave	Sunset Cliffs Blvd	Cable St	2	Ocean Beach	No
SS-016822	Long Branch Ave	Froude St	Ebers St	2	Ocean Beach	No

ATTACHMENT A LOCATION LIST

Segment ID	Street Name	Cross Street 1	Cross Street 2	Cd	Community	Hazardous Waste Site Pursuant To Section 65962.5 (Yes Or No)*
SS-016821	Long Branch Ave	Ebers St	Sunset Cliffs Blvd	2	Ocean Beach	No
SS-016826	Long Branch Ave	Venice St	Guizot St	2	Peninsula	No
SS-016824	Long Branch Ave	Begin	Venice St	2	Peninsula	No
SS-016823	Long Branch Ave	Guizot St	Froude St	2	Peninsula	No
SS-024290	Santa Monica Ave	Sunset Cliffs Blvd	Cable St	2	Ocean Beach	No
SS-024291	Santa Monica Ave	Ebers St	Sunset Cliffs Blvd	2	Ocean Beach	No
SS-024292	Santa Monica Ave	Froude St	Ebers St	2	Ocean Beach	No
SS-024289	Santa Monica Ave	Cable St	Bacon St	2	Ocean Beach	No
SS-024288	Santa Monica Ave	Bacon St	Abbott St	2	Ocean Beach	No
SS-024294	Santa Monica Ave	Santa Barbara St	Guizot St	2	Peninsula	No
SS-024293	Santa Monica Ave	Guizot St	Froude St	2	Peninsula	No
SS-024295	Santa Monica Ave	Venice St	Santa Barbara St	2	Peninsula	No
SS-000028	1st Ave	A St	Ash St	3	Centre City	No
SS-000027	1st Ave	Ash St	Beech St	3	Centre City	No
SS-002275	Altamira Pl	Hermosa Wy	Sierra Vista	3	Uptown	No
SS-002274	Altamira Pl	Sierra Vista	Valle Vista	3	Uptown	No
SS-002298	Altura Pl	Hermosa Wy	Sierra Vista	3	Uptown	No
SS-002876	Ash St	1st Ave	2nd Ave	3	Centre City	No
SS-007683	Columbia St	W A St	W Ash St	3	Centre City	No
SS-007681	Columbia St	W Beech St	W Cedar St	3	Centre City	No
SS-011355	Fort Stockton Dr	Jackdaw St	Ingalls St	3	Uptown	No
SS-011347	Fort Stockton Dr	Ingalls St	Lark St	3	Uptown	No
SS-011345	Fort Stockton Dr	Randolph St	Palmetto Wy	3	Uptown	No
SS-011346	Fort Stockton Dr	Lark St	Randolph St	3	Uptown	No
SS-011356	Fort Stockton Dr	Ibis St	Jackdaw St	3	Uptown	No
SS-011344	Fort Stockton Dr	Palmetto Wy	Stephens St	3	Uptown	No
SS-011585	Front St	W C St	W B St	3	Centre City	No
SS-011584	Front St	W B St	W A St	3	Centre City	No
SS-011583	Front St	W A St	W Ash St	3	Centre City	No
SS-013392	Hermosa Wy	W Montecito Wy	Altura Pl	3	Uptown	No
SS-013391	Hermosa Wy	Altura Pl	Altamira Pl	3	Uptown	No
SS-014095	India St	W B St	W A St	3	Centre City	Yes**
SS-014094	India St	W A St	W Ash St	3	Centre City	No
SS-014092	India St	W Beech St	W Cedar St	3	Centre City	No
SS-022733	Randolph St	W Montecito Wy	W Arbor Dr	3	Uptown	No
SS-022734	Randolph St	W Lewis St	W Montecito Wy	3	Uptown	No
SS-022732	Randolph St	W Arbor Dr	Plumosa Wy	3	Uptown	No
SS-024992	Sierra Vista	Altura Pl	Altamira Pl	3	Uptown	No
SS-024993	Sierra Vista	W Montecito Wy	Altura Pl	3	Uptown	No
SS-025577	State St	W Ash St	W Beech St	3	Centre City	No
SS-025578	State St	W A St	W Ash St	3	Centre City	No
SS-027101	Union St	W Ash St	W Beech St	3	Centre City	No

ATTACHMENT A LOCATION LIST

Segment ID	Street Name	Cross Street 1	Cross Street 2	Cd	Community	Hazardous Waste Site Pursuant To Section 65962.5 (Yes Or No)*
SS-027102	Union St	W A St	W Ash St	3	Centre City	No
SS-029724	W Arbor Dr	Jackdaw St	Ingalls St	3	Uptown	No
SS-029716	W Arbor Dr	Palmetto Wy	Stephens St	3	Uptown	No
SS-029723	W Arbor Dr	Stephens St	W Montecito Wy	3	Uptown	No
SS-029715	W Arbor Dr	Randolph St	Palmetto Wy	3	Uptown	No
SS-029725	W Arbor Dr	Begin	Jackdaw St	3	Uptown	No
SS-029734	W Ash St	1st Ave	Front St	3	Centre City	No
SS-029731	W Ash St	State St	Columbia St	3	Centre City	No
SS-029730	W Ash St	Columbia St	India St	3	Centre City	No
SS-029733	W Ash St	Front St	Union St	3	Centre City	No
SS-029732	W Ash St	Union St	State St	3	Centre City	No
SS-029729	W Ash St	India St	Kettner Blvd	3	Centre City	No
SS-029933	W Montecito Wy	Randolph St	Palmetto Wy	3	Uptown	No
SS-029929	W Montecito Wy	Hermosa Wy	Sierra Vista	3	Uptown	No
SS-029932	W Montecito Wy	Palmetto Wy	Stephens St	3	Uptown	No
SS-029934	W Montecito Wy	Lark St	Randolph St	3	Uptown	No
SS-029931	W Montecito Wy	Stephens St	W Arbor Dr	3	Uptown	No
SS-029930	W Montecito Wy	W Arbor Dr	Hermosa Wy	3	Uptown	No
SS-002144	Alisha Dr	Bullock Dr	End	4	Skyline-Paradise Hills	No
SS-002211	Alsacia St	Nebraska Ave	Bignell Dr	4	Skyline-Paradise Hills	No
SS-002212	Alsacia St	Prancer Wy	Nebraska Ave	4	Skyline-Paradise Hills	No
SS-002214	Alsacia St	Spring Oak Wy	Grove View Rd	4	Skyline-Paradise Hills	No
SS-002216	Alsacia St	Briarwood Rd	Montcliff Rd	4	Skyline-Paradise Hills	No
SS-002215	Alsacia St	Montcliff Rd	Spring Oak Wy	4	Skyline-Paradise Hills	No
SS-002213	Alsacia St	Grove View Rd	Prancer Wy	4	Skyline-Paradise Hills	No
SS-004217	Bignell Dr	Montcliff Rd	Stillman Pl	4	Skyline-Paradise Hills	No
SS-004220	Bignell Dr	Stillman Pl	Alsacia St	4	Skyline-Paradise Hills	No
SS-004218	Bignell Dr	Gayneswood Wy	Carrie Ridge Wy	4	Skyline-Paradise Hills	No
SS-004219	Bignell Dr	Alsacia St	Gayneswood Wy	4	Skyline-Paradise Hills	No
SS-004221	Bignell Dr	Carrie Ridge Wy	Goode St	4	Skyline-Paradise Hills	No
SS-005020	Brookhaven Rd	Mesa Park Ln	Park Valley Ln	4	Skyline-Paradise Hills	No
SS-005019	Brookhaven Rd	Paradise Hills Rd	Mesa Park Ln	4	Skyline-Paradise Hills	No
SS-030166	Bullock Dr	Carly Ct	Ohara Ct	4	Skyline-Paradise Hills	No
SS-030163	Bullock Dr	Alisha Dr	Goff Ct	4	Skyline-Paradise Hills	No
SS-030164	Bullock Dr	Jamison Ct	Alisha Dr	4	Skyline-Paradise Hills	No
SS-030169	Bullock Dr	S Woodman St	Newhope Ct	4	Skyline-Paradise Hills	No
SS-030167	Bullock Dr	Jansen Ct	Carly Ct	4	Skyline-Paradise Hills	No
SS-030165	Bullock Dr	Ohara Ct	Jamison Ct	4	Skyline-Paradise Hills	No
SS-030162	Bullock Dr	Goff Ct	Paradise Hills Rd	4	Skyline-Paradise Hills	No
SS-030168	Bullock Dr	Newhope Ct	Jansen Ct	4	Skyline-Paradise Hills	No
SS-006342	Carly Ct	Bullock Dr	End	4	Skyline-Paradise Hills	No
SS-006531	Carrie Ridge Wy	Grove View Rd	Bignell Dr	4	Skyline-Paradise Hills	No

ATTACHMENT A LOCATION LIST

Segment ID	Street Name	Cross Street 1	Cross Street 2	Cd	Community	Hazardous Waste Site Pursuant To Section 65962.5 (Yes Or No)*
SS-006530	Carrie Ridge Wy	Bignell Dr	End	4	Skyline-Paradise Hills	No
SS-010910	Farmdale St	Kingswood St	Bluegrass St	4	Skyline-Paradise Hills	No
SS-011963	Gayneswood Wy	Grove View Rd	Bignell Dr	4	Skyline-Paradise Hills	No
SS-011962	Gayneswood Wy	Bignell Dr	End	4	Skyline-Paradise Hills	No
SS-012296	Goff Ct	Bullock Dr	End	4	Skyline-Paradise Hills	No
SS-014511	Jamison Ct	Bullock Dr	End	4	Skyline-Paradise Hills	No
SS-014533	Jansen Ct	Bullock Dr	End	4	Skyline-Paradise Hills	No
SS-015265	Kingswood St	Mesa Park Ln	Garden Park Ct	4	Skyline-Paradise Hills	No
SS-015263	Kingswood St	Farmdale St	Park Valley Ln	4	Skyline-Paradise Hills	No
SS-015264	Kingswood St	Garden Park Ct	Park Valley Ln	4	Skyline-Paradise Hills	No
SS-015260	Kingswood St	Brookhaven Rd	Big Oak St	4	Skyline-Paradise Hills	No
SS-015262	Kingswood St	Gatewood Ln	Farmdale St	4	Skyline-Paradise Hills	No
SS-015266	Kingswood St	Mesa Park Ln	Mesa Brook St	4	Skyline-Paradise Hills	No
SS-015261	Kingswood St	Big Oak St	Gatewood Ln	4	Skyline-Paradise Hills	No
SS-018157	Mesa Brook St	Kingswood St	Paradise Hills Rd	4	Skyline-Paradise Hills	No
SS-018156	Mesa Brook St	Windward St	Paradise Hills Rd	4	Skyline-Paradise Hills	No
SS-018838	Montcliff Rd	Begin	Bignell Dr	4	Skyline-Paradise Hills	No
SS-018839	Montcliff Rd	Bignell Dr	Nebraska Ave	4	Skyline-Paradise Hills	No
SS-018840	Montcliff Rd	Nebraska Ave	Alsacia St	4	Skyline-Paradise Hills	No
SS-019745	Nebraska Ave	Briarwood Rd	Montcliff Rd	4	Skyline-Paradise Hills	No
SS-019746	Nebraska Ave	Montcliff Rd	Alsacia St	4	Skyline-Paradise Hills	No
SS-019837	Newhope Ct	Bullock Dr	End	4	Skyline-Paradise Hills	No
SS-020375	Ohara Ct	Bullock Dr	End	4	Skyline-Paradise Hills	No
SS-021135	Paradise Hills Rd	Mesa Hills Ct	Mesa Brook St	4	Skyline-Paradise Hills	No
SS-021136	Paradise Hills Rd	Mesa Brook St	S Woodman St	4	Skyline-Paradise Hills	No
SS-021132	Paradise Hills Rd	Windward St	Park Vista Ct	4	Skyline-Paradise Hills	No
SS-021133	Paradise Hills Rd	Park Vista Ct	Brookhaven Rd	4	Skyline-Paradise Hills	No
SS-021131	Paradise Hills Rd	Bullock Dr	Windward St	4	Skyline-Paradise Hills	No
SS-021134	Paradise Hills Rd	Brookhaven Rd	Mesa Hills Ct	4	Skyline-Paradise Hills	No
SS-022346	Prancer Wy	Grove View Rd	Alsacia St	4	Skyline-Paradise Hills	No
SS-022345	Prancer Wy	Spring Oak Wy	Grove View Rd	4	Skyline-Paradise Hills	No
SS-025592	Statton Ct	Windward St	End	4	Skyline-Paradise Hills	No
SS-025627	Stillman Pl	Begin	Bignell Dr	4	Skyline-Paradise Hills	No
SS-028940	Windward St	S Woodman St	Mesa Brook St	4	Skyline-Paradise Hills	No
SS-028938	Windward St	Statton Ct	Paradise Hills Rd	4	Skyline-Paradise Hills	No
SS-028939	Windward St	Mesa Brook St	Statton Ct	4	Skyline-Paradise Hills	No
SS-029216	Zest Ct	Begin	Zest St	4	Skyline-Paradise Hills	No
SS-029218	Zest St	Zest Ct	Briarwood Rd	4	Skyline-Paradise Hills	No
SS-029217	Zest St	Paradise Valley Rd	Zest Ct	4	Skyline-Paradise Hills	No
SS-001633	Acacia Glen Ct	Begin	Springbrook Dr	5	Sabre Springs	No
SS-002963	Aspen View Ct	Aspen View Dr	End	5	Sabre Springs	No
SS-002964	Aspen View Dr	Springbrook Dr	Aspen View Ct	5	Sabre Springs	No

ATTACHMENT A LOCATION LIST

Segment ID	Street Name	Cross Street 1	Cross Street 2	Cd	Community	Hazardous Waste Site Pursuant To Section 65962.5 (Yes Or No)*
SS-002965	Aspen View Dr	Aspen View Ct	Heatherwood Hollow Ct	5	Sabre Springs	No
SS-002966	Aspen View Dr	Heatherwood Hollow Ct	Mil Pitrero Rd	5	Sabre Springs	No
SS-003680	Bayamon Rd	Hike Ln	Longfellow Ln	5	Rancho Penasquitos	No
SS-003703	Baycane Wy	Mil Pitrero Rd	Wooded Vista Ln	5	Sabre Springs	No
SS-003711	Baypony Ln	Mil Pitrero Rd	Wooded Vista Ln	5	Sabre Springs	No
SS-004840	Briar Knoll Wy	Springbrook Dr	Meadow Grass Ln	5	Sabre Springs	No
SS-006110	Caneridge Rd	Springhurst Dr	Wooded Vista Ln	5	Sabre Springs	No
SS-006749	Cedar Hill Ct	Hike Ln	End	5	Rancho Penasquitos	No
SS-006897	Chalon Ln	Scarsdale Wy	Tradition St	5	Carmel Mountain Ranch	No
SS-006896	Chalon Ln	Begin	Scarsdale Wy	5	Carmel Mountain Ranch	No
SS-007497	Coldwater Ct	Esprit Ave	End	5	Carmel Mountain Ranch	No
SS-008074	Cottonwood Grove Ct	Begin	Meadow Grass Ln	5	Sabre Springs	No
SS-031209	Esprit Ave	Coldwater Ct	Etude Rd	5	Carmel Mountain Ranch	No
SS-031208	Esprit Ave	Etude Rd	Essence Rd	5	Carmel Mountain Ranch	No
SS-010482	Esprit Ave	Lindamere Ln	Coldwater Ct	5	Carmel Mountain Ranch	No
SS-010483	Esprit Ave	Essence Rd	Highland Ranch Rd	5	Carmel Mountain Ranch	No
SS-030420	Essence Rd	Begin	Tradition St	5	Carmel Mountain Ranch	No
SS-030421	Essence Rd	Tradition St	Esprit Ave	5	Carmel Mountain Ranch	No
SS-030422	Etude Rd	Lindamere Ln	Mulholland Ct	5	Carmel Mountain Ranch	No
SS-030423	Etude Rd	Mulholland Ct	Esprit Ave	5	Carmel Mountain Ranch	No
SS-030424	Etude Rd	Esprit Ave	End	5	Carmel Mountain Ranch	No
SS-012461	Grain Ln	Hiker Hill Rd	Whellock Wy	5	Rancho Penasquitos	No
SS-012462	Grain Ln	High Park Ln	Hiker Hill Rd	5	Rancho Penasquitos	No
SS-013288	Heatherwood Hollow Ct	Aspen View Dr	End	5	Sabre Springs	No
SS-013522	Hike Ln	Bayamon Rd	Cedar Hill Ct	5	Rancho Penasquitos	No
SS-013521	Hike Ln	Cedar Hill Ct	Hiker Hill Rd	5	Rancho Penasquitos	No
SS-013524	Hiker Hill Rd	Hike Ln	Longfellow Ln	5	Rancho Penasquitos	No
SS-013525	Hiker Hill Rd	Ridley Rd	Hike Ln	5	Rancho Penasquitos	No
SS-013523	Hiker Hill Rd	Longfellow Ln	Grain Ln	5	Rancho Penasquitos	No
SS-016521	Lindamere Ln	Esprit Ave	Tradition St	5	Carmel Mountain Ranch	No
SS-016522	Lindamere Ln	Etude Rd	Esprit Ave	5	Carmel Mountain Ranch	No
SS-016520	Lindamere Ln	Tradition St	Chestnut Hill Ln	5	Carmel Mountain Ranch	No
SS-016831	Longfellow Ln	Bayamon Rd	Hiker Hill Rd	5	Rancho Penasquitos	No
SS-017675	Maroon Peak Ct	Windom Peak Wy	End	5	Miramar Ranch North	No
SS-017929	Meadow Grass Ct	Begin	Meadow Grass Ln	5	Sabre Springs	No
SS-017932	Meadow Grass Ln	Briar Knoll Wy	Cottonwood Grove Ct	5	Sabre Springs	No



ATTACHMENT A LOCATION LIST

Segment ID	Street Name	Cross Street 1	Cross Street 2	Cd	Community	Hazardous Waste Site Pursuant To Section 65962.5 (Yes Or No)*
SS-017930	Meadow Grass Ln	Begin	Briar Knoll Wy	5	Sabre Springs	No
SS-017931	Meadow Grass Ln	Cottonwood Grove Ct	Meadow Grass Ct	5	Sabre Springs	No
SS-017933	Meadow Grass Ln	Meadow Grass Ct	Wickerbay Cv	5	Sabre Springs	No
SS-018281	Mil Pitrero Rd	Aspen View Dr	Springbrook Dr	5	Sabre Springs	No
SS-018279	Mil Pitrero Rd	Baycane Wy	Treewind Ct	5	Sabre Springs	No
SS-018278	Mil Pitrero Rd	Treewind Ct	Baypony Ln	5	Sabre Springs	No
SS-018280	Mil Pitrero Rd	Springbrook Dr	Baycane Wy	5	Sabre Springs	No
SS-018282	Mil Pitrero Rd	Begin	Aspen View Dr	5	Sabre Springs	No
SS-019484	Mulholland Ct	Begin	Etude Rd	5	Carmel Mountain Ranch	No
SS-020364	Oftedahl Wy	Whellock Wy	Paseo Montalban	5	Rancho Penasquitos	No
SS-022249	Portal Tr	Tree Hollow Ln	Springbrook Dr	5	Sabre Springs	No
SS-022749	Rascon Ct	Windom Peak Wy	End	5	Miramar Ranch North	No
SS-023187	Ridley Rd	Hiker Hill Rd	Whellock Wy	5	Rancho Penasquitos	No
SS-023188	Ridley Rd	High Park Ln	Hiker Hill Rd	5	Rancho Penasquitos	No
SS-023446	Rolling Meadows Ct	Tree Hollow Ln	End	5	Sabre Springs	No
SS-024456	Scarsdale Wy	Chalon Ln	Tradition St	5	Carmel Mountain Ranch	No
SS-025408	Spring Meadow Ln	Begin	Springbrook Dr	5	Sabre Springs	No
SS-025414	Springbrook Dr	Spring Meadow Ln	Sabre Springs Py	5	Sabre Springs	No
SS-025415	Springbrook Dr	Briar Knoll Wy	Spring Meadow Ln	5	Sabre Springs	No
SS-025417	Springbrook Dr	Wickerbay Cv	Portal Tr	5	Sabre Springs	No
SS-025418	Springbrook Dr	Mil Pitrero Rd	Aspen View Dr	5	Sabre Springs	No
SS-025420	Springbrook Dr	Acacia Glen Ct	Springhurst Dr	5	Sabre Springs	No
SS-025419	Springbrook Dr	Springhurst Dr	Mil Pitrero Rd	5	Sabre Springs	No
SS-025422	Springbrook Dr	Aspen View Dr	Wickerbay Cv	5	Sabre Springs	No
SS-025416	Springbrook Dr	Portal Tr	Briar Knoll Wy	5	Sabre Springs	No
SS-025421	Springbrook Dr	Angelique St	Acacia Glen Ct	5	Scripps Miramar Ranch	No
SS-025953	Sunshine Peak Ct	Vail Ct	Scripps Poway Py	5	Miramar Ranch North	No
SS-025951	Sunshine Peak Ct	Windom Peak Wy	End	5	Miramar Ranch North	No
SS-025952	Sunshine Peak Ct	Scripps Poway Py	Windom Peak Wy	5	Miramar Ranch North	No
SS-026757	Tradition St	Chalon Ln	Scarsdale Wy	5	Carmel Mountain Ranch	No
SS-026756	Tradition St	Scarsdale Wy	Lindamere Ln	5	Carmel Mountain Ranch	No
SS-026758	Tradition St	Essence Rd	Chalon Ln	5	Carmel Mountain Ranch	No
SS-026790	Tree Hollow Ln	Begin	Portal Tr	5	Sabre Springs	No
SS-026792	Tree Hollow Ln	Rolling Meadows Ct	End	5	Sabre Springs	No
SS-026791	Tree Hollow Ln	Portal Tr	Rolling Meadows Ct	5	Sabre Springs	No
SS-026796	Treewind Ct	Begin	Mil Pitrero Rd	5	Sabre Springs	No
SS-027320	Vail Ct	Begin	Sunshine Peak Ct	5	Miramar Ranch North	No
SS-027321	Vail Ct	Sunshine Peak Ct	End	5	Miramar Ranch North	No

ATTACHMENT A LOCATION LIST

Segment ID	Street Name	Cross Street 1	Cross Street 2	Cd	Community	Hazardous Waste Site Pursuant To Section 65962.5 (Yes Or No)*
SS-027653	Via Cima Bella	Paseo Montalban	Whellock Wy	5	Rancho Penasquitos	No
SS-028674	Whellock Wy	Oftedahl Wy	Grain Ln	5	Rancho Penasquitos	No
SS-028676	Whellock Wy	Ridley Rd	Via Cima Bella	5	Rancho Penasquitos	No
SS-028675	Whellock Wy	Via Cima Bella	Oftedahl Wy	5	Rancho Penasquitos	No
SS-028724	Wickerbay Cv	Springbrook Dr	Meadow Grass Ln	5	Sabre Springs	No
SS-028923	Windom Peak Wy	Sunshine Peak Ct	Maroon Peak Ct	5	Miramar Ranch North	No
SS-028921	Windom Peak Wy	Rascon Ct	End	5	Miramar Ranch North	No
SS-028922	Windom Peak Wy	Maroon Peak Ct	Rascon Ct	5	Miramar Ranch North	No
SS-029048	Wooded Vista Ln	Baycane Wy	Caneridge Rd	5	Sabre Springs	No
SS-029047	Wooded Vista Ln	Caneridge Rd	Baypony Ln	5	Sabre Springs	No
SS-001693	Acuna St	Limerick Ave	Sagasti Ave	6	Clairemont Mesa	No
SS-003950	Bellvale Ave	Derrick Dr	Lyric Ln	6	Clairemont Mesa	No
SS-006913	Chandler Dr	Doliva Dr	Mt Abernathy Ave	6	Clairemont Mesa	No
SS-009298	Doliva Dr	Triana St	Channing St	6	Clairemont Mesa	No
SS-009296	Doliva Dr	Javier St	Dante St	6	Clairemont Mesa	No
SS-009297	Doliva Dr	Channing St	Javier St	6	Clairemont Mesa	No
SS-009299	Doliva Dr	Vergara St	Triana St	6	Clairemont Mesa	No
SS-009301	Doliva Dr	Kesling St	Clairemont Mesa Blvd	6	Clairemont Mesa	Yes**
SS-009295	Doliva Dr	Dante St	Kesling St	6	Clairemont Mesa	No
SS-009300	Doliva Dr	Chandler Dr	Vergara St	6	Clairemont Mesa	No
SS-032347	Fallcrest Wy	Begin	Indio Wy	6	Sorrento Valley	No
SS-032352	Fallcrest Wy	Lopez Canyon Wy	End	6	Sorrento Valley	No
SS-032348	Fallcrest Wy	Indio Wy	Lopez Glen Wy	6	Sorrento Valley	No
SS-032351	Fallcrest Wy	Lopez Glen Wy	Lopez Canyon Wy	6	Sorrento Valley	No
SS-032343	Golden Glen Ln	Camino Santa Fe	Vista Santa Fe Ln	6	Sorrento Valley	No
SS-012636	Greencraig Ln	Ruffin Ct	Greencraig Wy	6	Kearny Mesa	No
SS-012637	Greencraig Wy	Greencraig Ln	Ruffin Ct	6	Kearny Mesa	No
SS-032346	Indio Wy	Fallcrest Wy	Vista Santa Fe Ln	6	Sorrento Valley	No
SS-015169	Kesling St	Doliva Dr	Cannington Dr	6	Clairemont Mesa	No
SS-031061	Lightwave Ave	Kearny Villa Rd	Paramount Dr	6	Kearny Mesa	No
SS-030574	Lightwave Ave	Paramount Dr	Overland Ave	6	Kearny Mesa	No
SS-032354	Lopez Canyon Wy	Fallcrest Wy	Vista Santa Fe Ln	6	Sorrento Valley	No
SS-032355	Lopez Canyon Wy	Vista Santa Fe Ln	Lopez Pe	6	Sorrento Valley	No
SS-032356	Lopez Canyon Wy	Lopez Pe	End	6	Sorrento Valley	No
SS-032350	Lopez Glen Wy	Fallcrest Wy	Vista Santa Fe Ln	6	Sorrento Valley	No
SS-032357	Lopez Pe	Lopez Canyon Wy	Calle Cristobal	6	Sorrento Valley	No
SS-019137	Mt Abernathy Ave	Jamar Dr	Cannington Dr	6	Clairemont Mesa	No
SS-019139	Mt Abernathy Ave	Redbrook Rd	Lana Dr	6	Clairemont Mesa	No
SS-019138	Mt Abernathy Ave	Lana Dr	Jamar Dr	6	Clairemont Mesa	No
SS-019142	Mt Abernathy Ave	Birkdale Wy	Printwood Wy	6	Clairemont Mesa	No
SS-019143	Mt Abernathy Ave	Chandler Dr	Birkdale Wy	6	Clairemont Mesa	No

ATTACHMENT A LOCATION LIST

Segment ID	Street Name	Cross Street 1	Cross Street 2	Cd	Community	Hazardous Waste Site Pursuant To Section 65962.5 (Yes Or No)*
SS-019140	Mt Abernathy Ave	Printwood Wy	Redbrook Rd	6	Clairemont Mesa	No
SS-019141	Mt Abernathy Ave	Printwood Wy	Printwood Wy	6	Clairemont Mesa	No
SS-030568	Overland Ave	Spectrum Center Blvd	Lightwave Ave	6	Kearny Mesa	No
SS-030569	Overland Ave	Tech Wy	Spectrum Center Blvd	6	Kearny Mesa	No
SS-030571	Paramount Dr	Spectrum Center Blvd	Lightwave Ave	6	Kearny Mesa	No
SS-030570	Paramount Dr	Tech Wy	Spectrum Center Blvd	6	Kearny Mesa	No
SS-023878	Sagasti Ave	Dante St	Acuna St	6	Clairemont Mesa	No
SS-030573	Spectrum Center Blvd	Overland Ave	Ruffin Rd	6	Kearny Mesa	No
SS-030576	Spectrum Center Blvd	Paramount Dr	Overland Ave	6	Kearny Mesa	No
SS-030578	Spectrum Center Blvd	Kearny Villa Rd	Paramount Dr	6	Kearny Mesa	No
SS-030577	Tech Wy	Paramount Dr	Overland Ave	6	Kearny Mesa	No
SS-030454	Tech Wy	Kearny Villa Rd	Paramount Dr	6	Kearny Mesa	No
SS-026641	Topaz Wy	Kearny Villa Rd	Complex St	6	Kearny Mesa	No
SS-032344	Vista Santa Fe Ln	Begin	Golden Glen Ln	6	Sorrento Valley	No
SS-032345	Vista Santa Fe Ln	Golden Glen Ln	Indio Wy	6	Sorrento Valley	No
SS-032349	Vista Santa Fe Ln	Indio Wy	Lopez Glen Wy	6	Sorrento Valley	No
SS-032353	Vista Santa Fe Ln	Lopez Glen Wy	Lopez Canyon Wy	6	Sorrento Valley	No
SS-003355	Badger Lake Ave	Lake Andrita Ave	Lake Adlon Dr	7	Navajo	No
SS-004494	Bobolink Wy	Finch Ln	Cardinal Dr	7	Serra Mesa	No
SS-004495	Bobolink Wy	Begin	Finch Ln	7	Serra Mesa	No
SS-005107	Budlong Lake Ave	Lake Andrita Ave	Lake Adlon Dr	7	Navajo	No
SS-006250	Caravelle Pl	La Cuenta Dr	End	7	Tierrasanta	No
SS-006280	Cardinal Ln	Begin	Cardinal Dr	7	Serra Mesa	No
SS-007739	Compass Lake Dr	Twin Lake Dr	Coral Lake Ave	7	Navajo	No
SS-007919	Coral Lake Ave	Lake Andrita Ave	Compass Lake Dr	7	Navajo	No
SS-007917	Coral Lake Ave	Lake Adlon Dr	Lake Tahoe Ave	7	Navajo	No
SS-007918	Coral Lake Ave	Compass Lake Dr	Lake Adlon Dr	7	Navajo	No
SS-011118	Finch Ln	Macaw Ln	Teebird Ln	7	Serra Mesa	No
SS-011117	Finch Ln	Teebird Ln	Redbird Dr	7	Serra Mesa	No
SS-011116	Finch Ln	Redbird Dr	Bobolink Wy	7	Serra Mesa	No
SS-011115	Finch Ln	Bobolink Wy	Kiwi St	7	Serra Mesa	No
SS-011160	Flag Lake St	Gem Lake Ave	Gay Lake Ave	7	Navajo	No
SS-011161	Flag Lake St	Gay Lake Ave	Twin Lake Dr	7	Navajo	No
SS-011703	Gabacho Dr	Montego Dr	Sandia Pl	7	Tierrasanta	No
SS-011702	Gabacho Dr	Sandia Pl	La Cuenta Dr	7	Tierrasanta	No
SS-011981	Gem Lake Ave	Flag Lake St	Lake Adlon Dr	7	Navajo	No
SS-012418	Goshawk St	Begin	Hornbill Ave	7	Serra Mesa	No
SS-012417	Goshawk St	Hornbill Ave	End	7	Serra Mesa	No
SS-013520	Hijos Wy	La Cuenta Dr	End	7	Tierrasanta	No
SS-013748	Hornbill Ave	Goshawk St	Seagull Ln	7	Serra Mesa	No

ATTACHMENT A LOCATION LIST

Segment ID	Street Name	Cross Street 1	Cross Street 2	Cd	Community	Hazardous Waste Site Pursuant To Section 65962.5 (Yes Or No)*
SS-013749	Hornbill Ave	Whinchat St	Goshawk St	7	Serra Mesa	No
SS-015285	Kiwi St	Begin	Finch Ln	7	Serra Mesa	No
SS-015460	La Cuenta Dr	Hijos Wy	Uvalde Ct	7	Tierrasanta	No
SS-015457	La Cuenta Dr	Pesos Pl	End	7	Tierrasanta	No
SS-015458	La Cuenta Dr	Gabacho Dr	Pesos Pl	7	Tierrasanta	No
SS-015461	La Cuenta Dr	Montego Dr	Hijos Wy	7	Tierrasanta	No
SS-015459	La Cuenta Dr	Uvalde Ct	Gabacho Dr	7	Tierrasanta	No
SS-015465	La Cuenta Dr	Cariuto Ct	Caravelle Pl	7	Tierrasanta	No
SS-015468	La Cuenta Dr	Tierrasanta Blvd	Carbet Pl	7	Tierrasanta	No
SS-015462	La Cuenta Dr	Clairemont Mesa Blvd	Montego Dr	7	Tierrasanta	No
SS-015464	La Cuenta Dr	Caravelle Pl	Lamentin Ct	7	Tierrasanta	No
SS-015466	La Cuenta Dr	Macouba Pl	Cariuto Ct	7	Tierrasanta	No
SS-015467	La Cuenta Dr	Carbet Pl	Macouba Pl	7	Tierrasanta	No
SS-015463	La Cuenta Dr	Lamentin Ct	Clairemont Mesa Blvd	7	Tierrasanta	No
SS-015740	Lake Adlon Ct	Begin	Lake Adlon Dr	7	Navajo	No
SS-015743	Lake Adlon Dr	Gay Lake Ave	Lake Tahoe Ave	7	Navajo	No
SS-015741	Lake Adlon Dr	Lake Adlon Ct	Gay Lake Ave	7	Navajo	No
SS-015742	Lake Adlon Dr	Gem Lake Ave	Lake Adlon Ct	7	Navajo	No
SS-015745	Lake Adlon Dr	Coral Lake Ave	Cowles Mtn Blvd	7	Navajo	No
SS-015744	Lake Adlon Dr	Lake Tahoe Ave	Coral Lake Ave	7	Navajo	No
SS-015830	Lake Decatur Ave	Lake Andrita Ave	Lake Adlon Dr	7	Navajo	No
SS-015831	Lake Dora Ave	Lake Andrita Ave	Lake Adlon Dr	7	Navajo	No
SS-015878	Lake Shore Dr	Jackson Dr	Gem Lake Ave	7	Navajo	No
SS-015879	Lake Shore Dr	Lake Ree Ave	Jackson Dr	7	Navajo	No
SS-015880	Lake Shore Dr	Blue Lake Dr	Lake Ree Ave	7	Navajo	No
SS-015881	Lake Shore Dr	City Boundary	Blue Lake Dr	7	Navajo	No
SS-015882	Lake Tahoe Ave	Lake Tahoe Ct	Lake Tahoe Cr	7	Navajo	No
SS-015884	Lake Tahoe Ave	Lake Tahoe Cr	Coral Lake Ave	7	Navajo	No
SS-015883	Lake Tahoe Ave	Lake Adlon Dr	Lake Tahoe Ct	7	Navajo	No
SS-015885	Lake Tahoe Cr	Begin	Lake Tahoe Ave	7	Navajo	No
SS-015886	Lake Tahoe Ct	Begin	Lake Tahoe Ave	7	Navajo	No
SS-017076	Macaw Ln	Cardinal Dr	Talon Wy	7	Serra Mesa	No
SS-017075	Macaw Ln	Talon Wy	Redbird Dr	7	Serra Mesa	No
SS-017077	Macaw Ln	Finch Ln	Cardinal Dr	7	Serra Mesa	No
SS-021691	Pesos Pl	La Cuenta Dr	End	7	Tierrasanta	No
SS-022862	Redbird Dr	Talon Wy	Cardinal Dr	7	Serra Mesa	No
SS-022863	Redbird Dr	Macaw Ln	Talon Wy	7	Serra Mesa	No
SS-022861	Redbird Dr	Cardinal Dr	Finch Ln	7	Serra Mesa	No
SS-024199	Sandia Pl	Gabacho Dr	End	7	Tierrasanta	No
SS-024669	Seagull Ct	Begin	Seagull Ln	7	Serra Mesa	No
SS-024672	Seagull Ln	Hornbill Ave	Teebird Ln	7	Serra Mesa	No
SS-024671	Seagull Ln	Teebird Ln	Seagull Ct	7	Serra Mesa	No

ATTACHMENT A LOCATION LIST

Segment ID	Street Name	Cross Street 1	Cross Street 2	Cd	Community	Hazardous Waste Site Pursuant To Section 65962.5 (Yes Or No)*
SS-024670	Seagull Ln	Seagull Ct	End	7	Serra Mesa	No
SS-026125	Talon Wy	Macaw Ln	Redbird Dr	7	Serra Mesa	No
SS-026249	Teebird Ln	Whinchat St	Seagull Ln	7	Serra Mesa	No
SS-026250	Teebird Ln	Seagull Ln	Finch Ln	7	Serra Mesa	No
SS-026993	Twin Lake Dr	Compass Lake Dr	Lake Adlon Dr	7	Navajo	No
SS-026995	Twin Lake Dr	Lake Andrita Ave	Flag Lake St	7	Navajo	No
SS-026994	Twin Lake Dr	Flag Lake St	Compass Lake Dr	7	Navajo	No
SS-027312	Uvalde Ct	La Cuenta Dr	End	7	Tierrasanta	No
SS-028677	Whinchat St	Teebird Ln	End	7	Serra Mesa	No
SS-028679	Whinchat St	Begin	Hornbill Ave	7	Serra Mesa	No
SS-028678	Whinchat St	Hornbill Ave	Teebird Ln	7	Serra Mesa	No
SS-008735	Darwin Wy	Kostner Dr	Ransom St	8	Otay Mesa-Nestor	No
SS-031335	Del Sol Blvd	Riviera Shores St	Dennery Rd	8	Otay Mesa	No
SS-009026	Del Sol Blvd	Picador Blvd	Otono St	8	Otay Mesa-Nestor	No
SS-009024	Del Sol Blvd	Twining Ave	Kostner Dr	8	Otay Mesa-Nestor	No
SS-009023	Del Sol Blvd	Otono St	Piccard Ave	8	Otay Mesa-Nestor	No
SS-009025	Del Sol Blvd	Kostner Dr	Del Sol Wy	8	Otay Mesa-Nestor	No
SS-009030	Del Sol Blvd	Piccard Ave	Twining Ave	8	Otay Mesa-Nestor	No
SS-009031	Del Sol Blvd	Del Sol Wy	Riviera Shores St	8	Otay Mesa-Nestor	No
SS-009033	Del Sol Ct	Begin	Del Sol Wy	8	Otay Mesa-Nestor	No
SS-009034	Del Sol Ct	Del Sol Wy	End	8	Otay Mesa-Nestor	No
SS-009038	Del Sol Wy	Del Sol Ct	Del Sol Blvd	8	Otay Mesa-Nestor	No
SS-012597	Green Bay St	Coronado (Sb) Ave	Oreo Ln	8	Otay Mesa-Nestor	No
SS-012598	Green Bay St	Oreo Ln	Hofer Dr	8	Otay Mesa-Nestor	No
SS-012599	Green Bay St	Hofer Dr	Lieder Dr	8	Otay Mesa-Nestor	No
SS-012600	Green Bay St	Lieder Dr	Grove Ave	8	Otay Mesa-Nestor	No
SS-012773	Grove Ave	Switzerland Dr	Green Bay St	8	Otay Mesa-Nestor	No
SS-012772	Grove Ave	Saturn Blvd	Switzerland Dr	8	Otay Mesa-Nestor	No
SS-013624	Hofer Dr	Zurich Dr	Walpen Dr	8	Otay Mesa-Nestor	No
SS-013622	Hofer Dr	Green Bay St	Rhine St	8	Otay Mesa-Nestor	No
SS-013625	Hofer Dr	Walpen Dr	Green Bay St	8	Otay Mesa-Nestor	No
SS-013623	Hofer Dr	Rhine St	End	8	Otay Mesa-Nestor	No
SS-013980	Illexey Ave	Marcwade Dr	Marzo St	8	Otay Mesa-Nestor	No
SS-014157	Ingrid Ave	Green Bay St	Grove Ave	8	Otay Mesa-Nestor	No
SS-030255	Kostner Dr	Darwin Wy	Kimsue Wy	8	Otay Mesa-Nestor	No
SS-030258	Kostner Dr	Enero St	Del Sol Blvd	8	Otay Mesa-Nestor	No
SS-030256	Kostner Dr	Kimsue Wy	Marge Wy	8	Otay Mesa-Nestor	No
SS-030257	Kostner Dr	Marge Wy	Enero St	8	Otay Mesa-Nestor	No
SS-016214	Layla Ct	Kostner Dr	End	8	Otay Mesa-Nestor	No
SS-016215	Layla Wy	Kostner Dr	End	8	Otay Mesa-Nestor	No
SS-016376	Lieder Dr	Switzerland Dr	Zurich Dr	8	Otay Mesa-Nestor	No
SS-016377	Lieder Dr	Zurich Dr	Walpen Dr	8	Otay Mesa-Nestor	No

ATTACHMENT A LOCATION LIST

Segment ID	Street Name	Cross Street 1	Cross Street 2	Cd	Community	Hazardous Waste Site Pursuant To Section 65962.5 (Yes Or No)*
SS-016378	Lieder Dr	Walpen Dr	Green Bay St	8	Otay Mesa-Nestor	No
SS-016380	Lieder Dr	Stonewood Wy	End	8	Otay Mesa-Nestor	No
SS-016379	Lieder Dr	Green Bay St	Stonewood Wy	8	Otay Mesa-Nestor	No
SS-017468	Marcia Ct	Nevin St	End	8	Otay Mesa-Nestor	No
SS-017475	Marcwade Ct	Otono St	End	8	Otay Mesa-Nestor	No
SS-017481	Marcwade Dr	Kenalan Dr	Peterlynn Dr	8	Otay Mesa-Nestor	No
SS-017478	Marcwade Dr	Peterlynn Dr	Twining Ave	8	Otay Mesa-Nestor	No
SS-017479	Marcwade Dr	Ilexey Ave	Kostner Dr	8	Otay Mesa-Nestor	No
SS-017477	Marcwade Dr	Twining Ave	Ilexey Ave	8	Otay Mesa-Nestor	No
SS-017480	Marcwade Dr	Kostner Dr	End	8	Otay Mesa-Nestor	No
SS-017476	Marcwade Dr	Piccard Ave	Kenalan Dr	8	Otay Mesa-Nestor	No
SS-017490	Marge Wy	Ransom St	Nevin St	8	Otay Mesa-Nestor	No
SS-017491	Marge Wy	Kostner Dr	Ransom St	8	Otay Mesa-Nestor	No
SS-017729	Marzo St	Kostner Dr	End	8	Otay Mesa-Nestor	No
SS-017727	Marzo St	Twining Ave	Ilexey Ave	8	Otay Mesa-Nestor	No
SS-017725	Marzo St	Begin	Peterlynn Dr	8	Otay Mesa-Nestor	No
SS-017726	Marzo St	Peterlynn Dr	Twining Ave	8	Otay Mesa-Nestor	No
SS-017728	Marzo St	Ilexey Ave	Kostner Dr	8	Otay Mesa-Nestor	No
SS-019778	Nevin St	Marcia Ct	Marge Wy	8	Otay Mesa-Nestor	No
SS-019777	Nevin St	Darwin Wy	Marcia Ct	8	Otay Mesa-Nestor	No
SS-020678	Oreo Ln	Green Bay St	Rhine St	8	Otay Mesa-Nestor	No
SS-020794	Otono St	Arruza St	End	8	Otay Mesa-Nestor	No
SS-020792	Otono St	Del Sol Blvd	Marcwade Ct	8	Otay Mesa-Nestor	No
SS-020793	Otono St	Marcwade Ct	Arruza St	8	Otay Mesa-Nestor	No
SS-021700	Peterlynn Ct	Begin	Peterlynn Dr	8	Otay Mesa-Nestor	No
SS-021705	Peterlynn Dr	Marcwade Dr	Peterlynn Ct	8	Otay Mesa-Nestor	No
SS-021707	Peterlynn Dr	Peterlynn Wy	Marzo St	8	Otay Mesa-Nestor	No
SS-021708	Peterlynn Dr	Marzo St	Alcorn St	8	Otay Mesa-Nestor	No
SS-021706	Peterlynn Dr	Peterlynn Ct	Peterlynn Wy	8	Otay Mesa-Nestor	No
SS-021709	Peterlynn Wy	Begin	Peterlynn Dr	8	Otay Mesa-Nestor	No
SS-021767	Piccard Ave	Del Sol Blvd	Marcwade Dr	8	Otay Mesa-Nestor	No
SS-023113	Rhine St	Oreo Ln	Hofer Dr	8	Otay Mesa-Nestor	No
SS-025541	Starburst Ln	Stonewood Wy	Hollister St	8	Otay Mesa-Nestor	No
SS-025540	Starburst Ln	Begin	Stonewood Wy	8	Otay Mesa-Nestor	No
SS-025646	Stonewood Wy	Starburst Ln	Lieder Dr	8	Otay Mesa-Nestor	No
SS-026026	Switzerland Dr	Lieder Dr	Grove Ave	8	Otay Mesa-Nestor	No
SS-026025	Switzerland Dr	Lieder Dr	Yodel Ln	8	Otay Mesa-Nestor	No
SS-027022	Twining Ave	Del Sol Blvd	Marcwade Dr	8	Otay Mesa-Nestor	No
SS-027023	Twining Ave	Marcwade Dr	Marzo St	8	Otay Mesa-Nestor	No
SS-028223	Walpen Dr	Hofer Dr	Lieder Dr	8	Otay Mesa-Nestor	No
SS-028222	Walpen Dr	Begin	Hofer Dr	8	Otay Mesa-Nestor	No
SS-029151	Yodel Ln	Switzerland Dr	Zurich Dr	8	Otay Mesa-Nestor	No

ATTACHMENT A LOCATION LIST

Segment ID	Street Name	Cross Street 1	Cross Street 2	Cd	Community	Hazardous Waste Site Pursuant To Section 65962.5 (Yes Or No)*
SS-029262	Zurich Dr	Yodel Ln	Lieder Dr	8	Otay Mesa-Nestor	No
SS-029261	Zurich Dr	Hofer Dr	Yodel Ln	8	Otay Mesa-Nestor	No
SS-029260	Zurich Dr	Begin	Hofer Dr	8	Otay Mesa-Nestor	No
SS-001018	42nd St	Polk Ave	Orange Ave	9	City Heights	No
SS-001016	42nd St	El Cajon Blvd	Meade Ave	9	Kensington-Talmadge	No
SS-001036	43rd St	Polk Ave	Orange Ave	9	City Heights	No
SS-001035	43rd St	Orange Ave	El Cajon Blvd	9	City Heights	Yes**
SS-001034	43rd St	El Cajon Blvd	Fairmount Ave	9	Kensington-Talmadge	No
SS-001327	55th St	Mary Lane Dr	Mary Lane Dr	9	College Area	No
SS-001328	55th St	Dorothy Dr	Mary Lane Dr	9	College Area	No
SS-001326	55th St	Mary Lane Dr	Montezuma Rd	9	College Area	No
SS-001349	55th St	Montezuma Rd	Lindo Paseo	9	College Area	No
SS-001325	55th St	Lindo Paseo	Hardy Ave	9	College Area	No
SS-013068	Hardy Ave	Campanile Dr	Montezuma Pl	9	College Area	No
SS-013481	Highland Ave	Orange Ave	El Cajon Blvd	9	City Heights	No
SS-017599	Market St	41st St	Morrison St	9	Southeastern San Diego	No
SS-017597	Market St	Whitmore St	40th St	9	Southeastern San Diego	No
SS-017618	Market St	40th St	Raven St	9	Southeastern San Diego	No
SS-017600	Market St	Morrison St	42nd St	9	Southeastern San Diego	Yes**
SS-017595	Market St	Gateway Center Dr	Gateway Center Wy	9	Southeastern San Diego	No
SS-017598	Market St	Gateway Center Wy	Boundary St	9	Southeastern San Diego	No
SS-017619	Market St	Raven St	41st St	9	Southeastern San Diego	Yes**
SS-017601	Market St	42nd St	Toyne St	9	Southeastern San Diego	No
SS-017594	Market St	36th St	Gateway Center Dr	9	Southeastern San Diego	No
SS-017626	Marlborough Ave	Orange Ave	El Cajon Blvd	9	City Heights	No
SS-017627	Marlborough Ave	University Ave	Polk Ave	9	City Heights	No
SS-018918	Montezuma Rd	54th St	55th St	9	College Area	No
SS-018905	Montezuma Rd	55th St	Campanile Dr	9	College Area	No
SS-018906	Montezuma Rd	Campanile Dr	Montezuma Pl	9	College Area	No
SS-018907	Montezuma Rd	Montezuma Pl	College Ave	9	College Area	No

\* Based on search on EnviroStor: <http://www.envirostor.dtsc.ca.gov/public/> and GeoTracker: <http://geotracker.waterboards.ca.gov>

\*\* Individual sites on GeoTracker listed as a closed cleanup cases for 5474 La Jolla Blvd, 5697 La Jolla Blvd, 5702 La Jolla Blvd, 5600 La Jolla Blvd, 5535 La Jolla Blvd, 1955 Bacon St, 1200 India St, 5405 Clairemont Mesa Blvd, 4311 El Cajon Blvd, 4196 Market St, and 555 Raven St.

**APPENDIX B**  
**FIRE HYDRANT METER PROGRAM**



<b>CITY OF SAN DIEGO CALIFORNIA DEPARTMENT INSTRUCTIONS</b>	<b>NUMBER DI 55.27</b>	<b>DEPARTMENT Water Department</b>
<b>SUBJECT  FIRE HYDRANT METER PROGRAM (FORMERLY: CONSTRUCTION METER PROGRAM)</b>	<b>PAGE 1 OF 10</b>	<b>EFFECTIVE DATE  October 15, 2002</b>
	<b>SUPERSEDES DI 55.27</b>	<b>DATED April 21, 2000</b>

1. **PURPOSE**

- 1.1 To establish a Departmental policy and procedure for issuance, proper usage and charges for fire hydrant meters.

2. **AUTHORITY**

- 2.1 All authorities and references shall be current versions and revisions.
- 2.2 San Diego Municipal Code (NC) Chapter VI, Article 7, Sections 67.14 and 67.15
- 2.3 Code of Federal Regulations, Safe Drinking Water Act of 1986
- 2.4 California Code of Regulations, Titles 17 and 22
- 2.5 California State Penal Code, Section 498B.0
- 2.6 State of California Water Code, Section 110, 500-6, and 520-23
- 2.7 Water Department Director

**Reference**

- 2.8 State of California Guidance Manual for Cross Connection Programs
- 2.9 American Water Works Association Manual M-14, Recommended Practice for Backflow Prevention
- 2.10 American Water Works Association Standards for Water Meters
- 2.11 U.S.C. Foundation for Cross Connection Control and Hydraulic Research Manual

3. **DEFINITIONS**

- 3.1 **Fire Hydrant Meter:** A portable water meter which is connected to a fire hydrant for the purpose of temporary use. (These meters are sometimes referred to as Construction Meters.)

<b>CITY OF SAN DIEGO CALIFORNIA DEPARTMENT INSTRUCTIONS</b>	<b>NUMBER DI 55.27</b>	<b>DEPARTMENT Water Department</b>
<b>SUBJECT  FIRE HYDRANT METER PROGRAM (FORMERLY: CONSTRUCTION METER PROGRAM)</b>	<b>PAGE 2 OF 10</b>	<b>EFFECTIVE DATE  October 15, 2002</b>
	<b>SUPERSEDES DI 55.27</b>	<b>DATED April 21, 2000</b>

- 3.2 **Temporary Water Use:** Water provided to the customer for no longer than twelve (12) months.
- 3.3 **Backflow Preventor:** A Reduced Pressure Principal Assembly connected to the outlet side of a Fire Hydrant Meter.

4. **POLICY**

- 4.1 The Water Department shall collect a deposit from every customer requiring a fire hydrant meter and appurtenances prior to providing the meter and appurtenances (see Section 7.1 regarding the Fees and Deposit Schedule). The deposit is refundable upon the termination of use and return of equipment and appurtenances in good working condition.
- 4.2 Fire hydrant meters will have a 2 ½" swivel connection between the meter and fire hydrant. The meter shall not be connected to the 4" port on the hydrant. All Fire Hydrant Meters issued shall have a Reduced Pressure Principle Assembly (RP) as part of the installation. Spanner wrenches are the only tool allowed to turn on water at the fire hydrant.
- 4.3 The use of private hydrant meters on City hydrants is prohibited, with exceptions as noted below. All private fire hydrant meters are to be phased out of the City of San Diego. All customers who wish to continue to use their own fire hydrant meters must adhere to the following conditions:
  - a. Meters shall meet all City specifications and American Water Works Association (AWWA) standards.
  - b. Customers currently using private fire hydrant meters in the City of San Diego water system will be allowed to continue using the meter under the following conditions:
    - 1. The customer must submit a current certificate of accuracy and calibration results for private meters and private backflows annually to the City of San Diego, Water Department, Meter Shop.

<b>CITY OF SAN DIEGO CALIFORNIA DEPARTMENT INSTRUCTIONS</b>	<b>NUMBER DI 55.27</b>	<b>DEPARTMENT Water Department</b>
<b>SUBJECT  FIRE HYDRANT METER PROGRAM (FORMERLY: CONSTRUCTION METER PROGRAM)</b>	<b>PAGE 3 OF 10</b>	<b>EFFECTIVE DATE  October 15, 2002</b>
	<b>SUPERSEDES DI 55.27</b>	<b>DATED April 21, 2000</b>

2. The meter must be properly identifiable with a clearly labeled serial number on the body of the fire hydrant meter. The serial number shall be plainly stamped on the register lid and the main casing. Serial numbers shall be visible from the top of the meter casing and the numbers shall be stamped on the top of the inlet casing flange.
3. All meters shall be locked to the fire hydrant by the Water Department, Meter Section (see Section 4.7).
4. All meters shall be read by the Water Department, Meter Section (see Section 4.7).
5. All meters shall be relocated by the Water Department, Meter Section (see Section 4.7).
6. These meters shall be tested on the anniversary of the original test date and proof of testing will be submitted to the Water Department, Meter Shop, on a yearly basis. If not tested, the meter will not be allowed for use in the City of San Diego.
7. All private fire hydrant meters shall have backflow devices attached when installed.
8. The customer must maintain and repair their own private meters and private backflows.
9. The customer must provide current test and calibration results to the Water Department, Meter Shop after any repairs.
10. When private meters are damaged beyond repair, these private meters will be replaced by City owned fire hydrant meters.

<b>CITY OF SAN DIEGO CALIFORNIA DEPARTMENT INSTRUCTIONS</b>	<b>NUMBER DI 55.27</b>	<b>DEPARTMENT Water Department</b>
<b>SUBJECT  FIRE HYDRANT METER PROGRAM (FORMERLY: CONSTRUCTION METER PROGRAM)</b>	<b>PAGE 4 OF 10</b>	<b>EFFECTIVE DATE  October 15, 2002</b>
	<b>SUPERSEDES DI 55.27</b>	<b>DATED April 21, 2000</b>

11. When a private meter malfunctions, the customer will be notified and the meter will be removed by the City and returned to the customer for repairs. Testing and calibration results shall be given to the City prior to any re-installation.
  12. The register shall be hermetically sealed straight reading and shall be readable from the inlet side. Registration shall be in hundred cubic feet.
  13. The outlet shall have a 2 ½ “National Standards Tested (NST) fire hydrant male coupling.
  14. Private fire hydrant meters shall not be transferable from one contracting company to another (i.e. if a company goes out of business or is bought out by another company).
- 4.4 All fire hydrant meters and appurtenances shall be installed, relocated and removed by the City of San Diego, Water Department. All City owned fire hydrant meters and appurtenances shall be maintained by the City of San Diego, Water Department, Meter Services.
- 4.5 If any fire hydrant meter is used in violation of this Department Instruction, the violation will be reported to the Code Compliance Section for investigation and appropriate action. Any customer using a fire hydrant meter in violation of the requirements set forth above is subject to fines or penalties pursuant to the Municipal Code, Section 67.15 and Section 67.37.
- 4.6 Conditions and Processes for Issuance of a Fire Hydrant Meter**
- Process for Issuance
- a. Fire hydrant meters shall only be used for the following purposes:
    1. Temporary irrigation purposes not to exceed one year.

<b>CITY OF SAN DIEGO CALIFORNIA DEPARTMENT INSTRUCTIONS</b>	<b>NUMBER DI 55.27</b>	<b>DEPARTMENT Water Department</b>
<b>SUBJECT  FIRE HYDRANT METER PROGRAM (FORMERLY: CONSTRUCTION METER PROGRAM)</b>	<b>PAGE 5 OF 10</b>	<b>EFFECTIVE DATE  October 15, 2002</b>
	<b>SUPERSEDES DI 55.27</b>	<b>DATED April 21, 2000</b>

2. Construction and maintenance related activities (see Tab 2).
  - b. No customer inside or outside the boundaries of the City of San Diego Water Department shall resell any portion of the water delivered through a fire hydrant by the City of San Diego Water Department.
  - c. The City of San Diego allows for the issuance of a temporary fire hydrant meter for a period not to exceed 12 months (365 days). An extension can only be granted in writing from the Water Department Director for up to 90 additional days. A written request for an extension by the consumer must be submitted at least 30 days prior to the 12 month period ending. No extension shall be granted to any customer with a delinquent account with the Water Department. No further extensions shall be granted.
  - d. Any customer requesting the issuance of a fire hydrant meter shall file an application with the Meter Section. The customer must complete a "Fire Hydrant Meter Application" (Tab 1) which includes the name of the company, the party responsible for payment, Social Security number and/or California ID, requested location of the meter (a detailed map signifying an exact location), local contact person, local phone number, a contractor's license (or a business license), description of specific water use, duration of use at the site and full name and address of the person responsible for payment.
  - e. At the time of the application the customer will pay their fees according to the schedule set forth in the Rate Book of Fees and Charges, located in the City Clerk's Office. All fees must be paid by check, money order or cashiers check, made payable to the City Treasurer. Cash will not be accepted.
  - f. No fire hydrant meters shall be furnished or relocated for any customer with a delinquent account with the Water Department.
  - g. After the fees have been paid and an account has been created, the

<b>CITY OF SAN DIEGO CALIFORNIA DEPARTMENT INSTRUCTIONS</b>	<b>NUMBER DI 55.27</b>	<b>DEPARTMENT Water Department</b>
<b>SUBJECT  FIRE HYDRANT METER PROGRAM (FORMERLY: CONSTRUCTION METER PROGRAM)</b>	<b>PAGE 6 OF 10</b>	<b>EFFECTIVE DATE  October 15, 2002</b>
	<b>SUPERSEDES DI 55.27</b>	<b>DATED April 21, 2000</b>

meter shall be installed within 48 hours (by the second business day). For an additional fee, at overtime rates, meters can be installed within 24 hours (within one business day).

#### 4.7 Relocation of Existing Fire Hydrant Meters

- a. The customer shall call the Fire Hydrant Meter Hotline (herein referred to as “Hotline”), a minimum of 24 hours in advance, to request the relocation of a meter. A fee will be charged to the existing account, which must be current before a work order is generated for the meter’s relocation.
- b. The customer will supply in writing the address where the meter is to be relocated (map page, cross street, etc). The customer must update the original Fire Hydrant Meter Application with any changes as it applies to the new location.
- c. Fire hydrant meters shall be read on a monthly basis. While fire hydrant meters and backflow devices are in service, commodity, base fee and damage charges, if applicable, will be billed to the customer on a monthly basis. If the account becomes delinquent, the meter will be removed.

#### 4.8 Disconnection of Fire Hydrant Meter

- a. After ten (10) months a “Notice of Discontinuation of Service” (Tab 3) will be issued to the site and the address of record to notify the customer of the date of discontinuance of service. An extension can only be granted in writing from the Water Department Director for up to 90 additional days (as stated in Section 4.6C) and a copy of the extension shall be forwarded to the Meter Shop Supervisor. If an extension has not been approved, the meter will be removed after twelve (12) months of use.
- b. Upon completion of the project the customer will notify the Meter Services office via the Hotline to request the removal of the fire hydrant meter and appurtenances. A work order will be generated

<b>CITY OF SAN DIEGO CALIFORNIA DEPARTMENT INSTRUCTIONS</b>	<b>NUMBER DI 55.27</b>	<b>DEPARTMENT Water Department</b>
<b>SUBJECT  FIRE HYDRANT METER PROGRAM (FORMERLY: CONSTRUCTION METER PROGRAM)</b>	<b>PAGE 7 OF 10</b>	<b>EFFECTIVE DATE  October 15, 2002</b>
	<b>SUPERSEDES DI 55.27</b>	<b>DATED April 21, 2000</b>

for removal of the meter.

- c. Meter Section staff will remove the meter and backflow prevention assembly and return it to the Meter Shop. Once returned to the Meter Shop the meter and backflow will be tested for accuracy and functionality.
- d. Meter Section Staff will contact and notify Customer Services of the final read and any charges resulting from damages to the meter and backflow or its appurtenance. These charges will be added on the customer's final bill and will be sent to the address of record. Any customer who has an outstanding balance will not receive additional meters.
- e. Outstanding balances due may be deducted from deposits and any balances refunded to the customer. Any outstanding balances will be turned over to the City Treasurer for collection. Outstanding balances may also be transferred to any other existing accounts.

## 5. **EXCEPTIONS**

- 5.1 Any request for exceptions to this policy shall be presented, in writing, to the Customer Support Deputy Director, or his/her designee for consideration.

## 6. **MOBILE METER**

- 6.1 Mobile meters will be allowed on a case by case basis. All mobile meters will be protected by an approved backflow assembly and the minimum requirement will be a Reduced Pressure Principal Assembly. The two types of Mobile Meters are vehicle mounted and floating meters. Each style of meters has separate guidelines that shall be followed for the customer to retain service and are described below:
  - a) **Vehicle Mounted Meters:** Customer applies for and receives a City owned Fire Hydrant Meter from the Meter Shop. The customer mounts the meter on the vehicle and brings it to the Meter Shop for

<b>CITY OF SAN DIEGO CALIFORNIA DEPARTMENT INSTRUCTIONS</b>	<b>NUMBER DI 55.27</b>	<b>DEPARTMENT Water Department</b>
<b>SUBJECT  FIRE HYDRANT METER PROGRAM (FORMERLY: CONSTRUCTION METER PROGRAM)</b>	<b>PAGE 8 OF 10</b>	<b>EFFECTIVE DATE  October 15, 2002</b>
	<b>SUPERSEDES DI 55.27</b>	<b>DATED April 21, 2000</b>

inspection. After installation is approved by the Meter Shop the vehicle and meter shall be brought to the Meter Shop on a monthly basis for meter reading and on a quarterly basis for testing of the backflow assembly. Meters mounted at the owner's expense shall have the one year contract expiration waived and shall have meter or backflow changed if either fails.

b) **Floating Meters:** Floating Meters are meters that are not mounted to a vehicle. **(Note: All floating meters shall have an approved backflow assembly attached.)** The customer shall submit an application and a letter explaining the need for a floating meter to the Meter Shop. The Fire Hydrant Meter Administrator, after a thorough review of the needs of the customer, (i.e. number of jobsites per day, City contract work, lack of mounting area on work vehicle, etc.), may issue a floating meter. At the time of issue, it will be necessary for the customer to complete and sign the "Floating Fire Hydrant Meter Agreement" which states the following:

- 1) The meter will be brought to the Meter Shop at 2797 Caminito Chollas, San Diego on the third week of each month for the monthly read by Meter Shop personnel.
- 2) Every other month the meter will be read and the backflow will be tested. This date will be determined by the start date of the agreement.

If any of the conditions stated above are not met the Meter Shop has the right to cancel the contract for floating meter use and close the account associated with the meter. The Meter Shop will also exercise the right to refuse the issuance of another floating meter to the company in question.

Any Fire Hydrant Meter using reclaimed water shall not be allowed use again with any potable water supply. The customer shall incur the cost of replacing the meter and backflow device in this instance.



<b>CITY OF SAN DIEGO CALIFORNIA DEPARTMENT INSTRUCTIONS</b>	<b>NUMBER DI 55.27</b>	<b>DEPARTMENT Water Department</b>
<b>SUBJECT  FIRE HYDRANT METER PROGRAM (FORMERLY: CONSTRUCTION METER PROGRAM)</b>	<b>PAGE 9 OF 10</b>	<b>EFFECTIVE DATE  October 15, 2002</b>
	<b>SUPERSEDES DI 55.27</b>	<b>DATED April 21, 2000</b>

7. **FEE AND DEPOSIT SCHEDULES**

7.1 **Fees and Deposit Schedules:** The fees and deposits, as listed in the Rate Book of Fees and Charges, on file with the Office of the City Clerk, are based on actual reimbursement of costs of services performed, equipment and materials. These deposits and fees will be amended, as needed, based on actual costs. Deposits, will be refunded at the end of the use of the fire hydrant meter, upon return of equipment in good working condition and all outstanding balances on account are paid. Deposits can also be used to cover outstanding balances.

All fees for equipment, installation, testing, relocation and other costs related to this program are subject to change without prior notification. The Mayor and Council will be notified of any future changes.

8. **UNAUTHORIZED USE OF WATER FROM A HYDRANT**

8.1 Use of water from any fire hydrant without a properly issued and installed fire hydrant meter is theft of City property. Customers who use water for unauthorized purposes or without a City of San Diego issued meter will be prosecuted.

8.2 If any unauthorized connection, disconnection or relocation of a fire hydrant meter, or other connection device is made by anyone other than authorized Water Department personnel, the person making the connection will be prosecuted for a violation of San Diego Municipal Code, Section 67.15. In the case of a second offense, the customer's fire hydrant meter shall be confiscated and/or the deposit will be forfeited.

8.3 Unauthorized water use shall be billed to the responsible party. Water use charges shall be based on meter readings, or estimates when meter readings are not available.

8.4 In case of unauthorized water use, the customer shall be billed for all applicable charges as if proper authorization for the water use had been obtained, including but not limited to bi-monthly service charges, installation charges and removal charges.

<b>CITY OF SAN DIEGO CALIFORNIA DEPARTMENT INSTRUCTIONS</b>	<b>NUMBER DI 55.27</b>	<b>DEPARTMENT Water Department</b>
<b>SUBJECT  FIRE HYDRANT METER PROGRAM (FORMERLY: CONSTRUCTION METER PROGRAM)</b>	<b>PAGE 10 OF 10</b>	<b>EFFECTIVE DATE  October 15, 2002</b>
	<b>SUPERSEDES DI 55.27</b>	<b>DATED April 21, 2000</b>

- 8.5 If damage occurs to Water Department property (i.e. fire hydrant meter, backflow, various appurtenances), the cost of repairs or replacements will be charged to the customer of record (applicant).

**Larry Gardner  
Water Department Director**

- Tabs: 1. Fire Hydrant Meter Application  
2. Construction & Maintenance Related Activities With No Return To Sewer  
3. Notice of Discontinuation of Service

### **APPENDIX**

**Administering Division:** Customer Support Division

**Subject Index:** Construction Meters  
Fire Hydrant  
Fire Hydrant Meter Program  
Meters, Floating or Vehicle Mounted  
Mobile Meter  
Program, Fire Hydrant Meter

**Distribution:** DI Manual Holders



# Application for Fire Hydrant Meter (EXHIBIT A)

(For Office Use Only)

NS REQ	FAC#
DATE	BY

METER SHOP (619) 527-7449

## Meter Information

Application Date	Requested Install Date:
------------------	-------------------------

Fire Hydrant Location: (Attach Detailed Map//Thomas Bros. Map Location or Construction drawing.) <u>Zip:</u>	T.B.	G.B. (CITY USE)
Specific Use of Water:		
Any Return to Sewer or Storm Drain, if so, explain:		
Estimated Duration of Meter Use:	<input type="checkbox"/>	<input type="checkbox"/> Check Box if Reclaimed Water

## Company Information

Company Name:			
Mailing Address:			
City:	State:	Zip:	Phone: ( )
*Business license#		*Contractor license#	
A Copy of the Contractor's license OR Business License is required at the time of meter issuance.			
Name and Title of Billing Agent: <small>(PERSON IN ACCOUNTS PAYABLE)</small>			Phone: ( )
Site Contact Name and Title:			Phone: ( )
Responsible Party Name:			Title:
Cal ID#			Phone: ( )
Signature:		Date:	
<small>Guarantees Payment of all Charges Resulting from the use of this Meter. Insures that employees of this Organization understand the proper use of Fire Hydrant Meter</small>			

<b>Fire Hydrant Meter Removal Request</b>	Requested Removal Date:
Provide Current Meter Location if Different from Above:	
Signature:	Title: Date:
Phone: ( )	Pager: ( )

<input type="checkbox"/> City Meter	<input type="checkbox"/> Private Meter	
Contract Acct #:	Deposit Amount: <b>\$ 936.00</b>	Fees Amount: <b>\$ 62.00</b>
Meter Serial #	Meter Size: <b>05</b>	Meter Make and Style: <b>6-7</b>
Backflow #	Backflow Size:	Backflow Make and Style:
Name:	Signature:	Date:

**WATER USES WITHOUT ANTICIPATED CHARGES FOR RETURN TO SEWER**

Auto Detailing  
Backfilling  
Combination Cleaners (Vactors)  
Compaction  
Concrete Cutters  
Construction Trailers  
Cross Connection Testing  
Dust Control  
Flushing Water Mains  
Hydro Blasting  
Hydro Seeing  
Irrigation (for establishing irrigation only; not continuing irrigation)  
Mixing Concrete  
Mobile Car Washing  
Special Events  
Street Sweeping  
Water Tanks  
Water Trucks  
Window Washing

**Note:**

1. If there is any return to sewer or storm drain, then sewer and/or storm drain fees will be charges.

Date

Name of Responsible Party  
Company Name and Address  
Account Number: \_\_\_\_\_

Subject:           Discontinuation of Fire Hydrant Meter Service

Dear Water Department Customer:

The authorization for use of Fire Hydrant Meter # \_\_\_\_\_, located at *(Meter Location Address)* ends in 60 days and will be removed on or after *(Date Authorization Expires)*. Extension requests for an additional 90 days must be submitted in writing for consideration 30 days prior to the discontinuation date. If you require an extension, please contact the Water Department, or mail your request for an extension to:

City of San Diego  
Water Department  
Attention: Meter Services  
2797 Caminito Chollas  
San Diego, CA 92105-5097

Should you have any questions regarding this matter, please call the Fire Hydrant Hotline at (619) \_\_\_\_\_ - \_\_\_\_\_.

Sincerely,

Water Department

## **APPENDIX C**

### **MATERIALS TYPICALLY ACCEPTED BY CERTIFICATE OF COMPLIANCE**

## Materials Typically Accepted by Certificate of Compliance

1. Soil amendment
2. Fiber mulch
3. PVC or PE pipe up to 16 inch diameter
4. Stabilizing emulsion
5. Lime
6. Preformed elastomeric joint seal
7. Plain and fabric reinforced elastomeric bearing pads
8. Steel reinforced elastomeric bearing pads
9. Waterstops (Special Condition)
10. Epoxy coated bar reinforcement
11. Plain and reinforcing steel
12. Structural steel
13. Structural timber and lumber
14. Treated timber and lumber
15. Lumber and timber
16. Aluminum pipe and aluminum pipe arch
17. Corrugated steel pipe and corrugated steel pipe arch
18. Structural metal plate pipe arches and pipe arches
19. Perforated steel pipe
20. Aluminum underdrain pipe
21. Aluminum or steel entrance tapers, pipe downdrains, reducers, coupling bands and slip joints
22. Metal target plates
23. Paint (traffic striping)
24. Conductors
25. Painting of electrical equipment
26. Electrical components
27. Engineering fabric
28. Portland Cement
29. PCC admixtures
30. Minor concrete, asphalt
31. Asphalt (oil)
32. Liquid asphalt emulsion
33. Epoxy

**APPENDIX D**

**SAMPLE CITY INVOICE WITH SPEND CURVE**





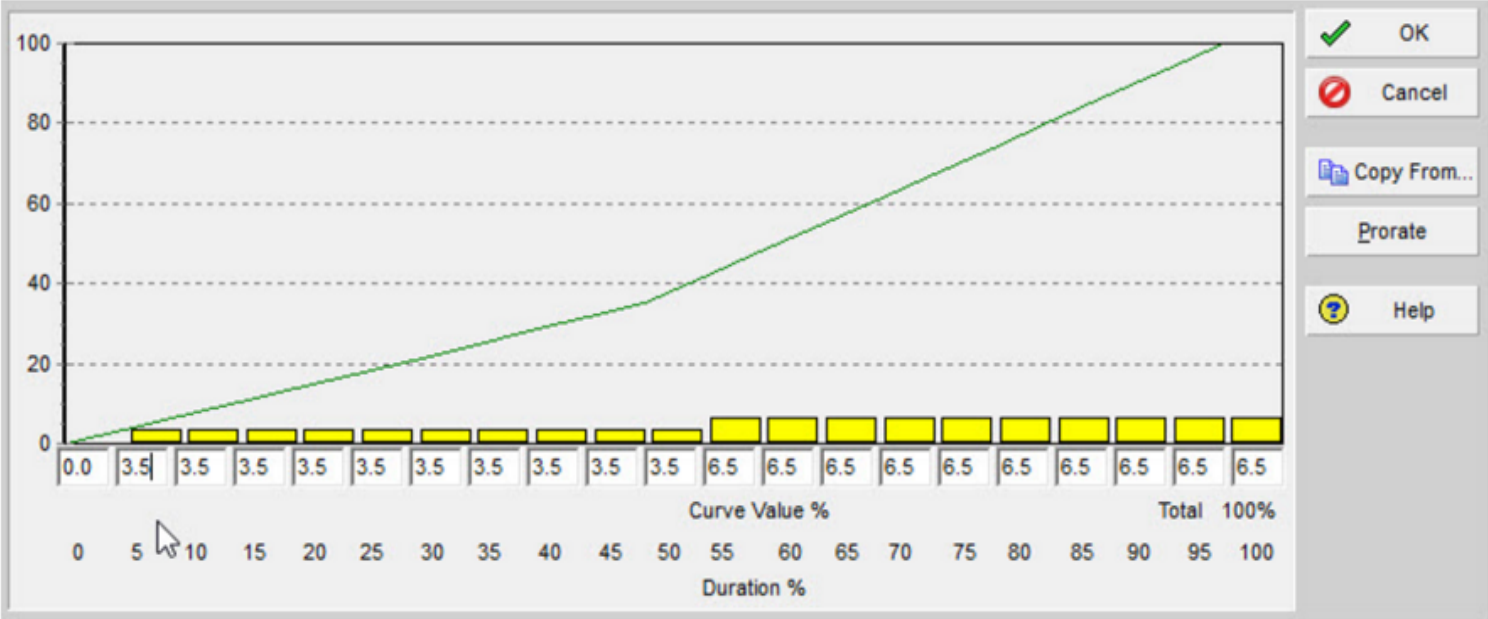
# Sample Project Spend Curve

Sample Date Entries Required

Incremental Curve Value  
Duration % Increment

0.0%	3.5%	3.5%	3.5%	3.5%	3.5%	3.5%	3.5%	3.5%	3.5%	3.5%	6.5%	6.5%	6.5%	6.5%	6.5%	6.5%	6.5%	6.5%	6.5%	6.5%
0%	5%	10%	15%	20%	25%	30%	35%	40%	45%	50%	55%	60%	65%	70%	75%	80%	85%	90%	95%	100%

Sample Screenshot from Primavera P6



**APPENDIX E**  
**LOCATION MAP**



Street Division  
City of San Diego

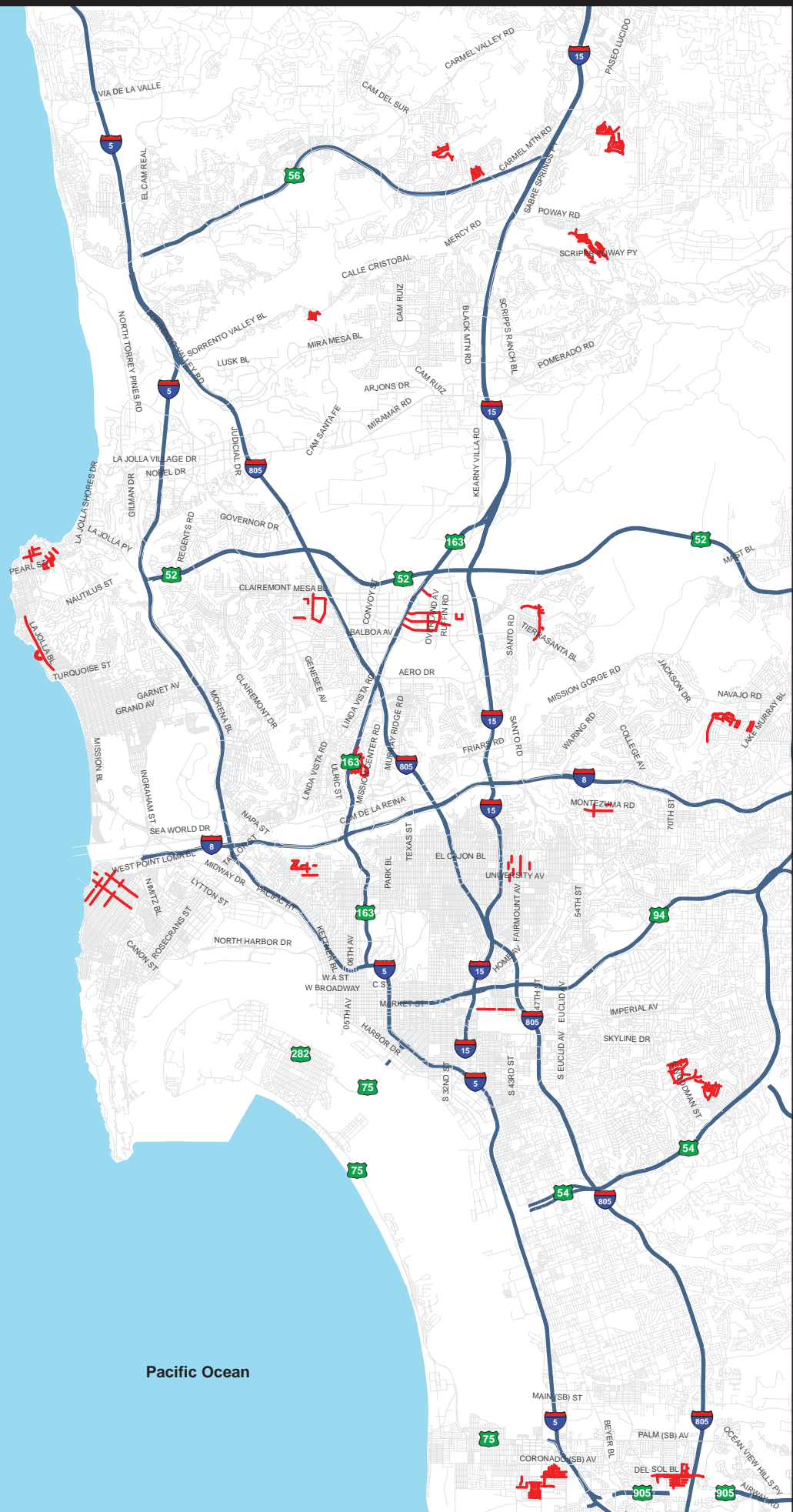


Street Resurfacing Program  
Fiscal Year 2018  
SLURRY SEAL


Council Districts 1-9

**LEGEND**

 S1803

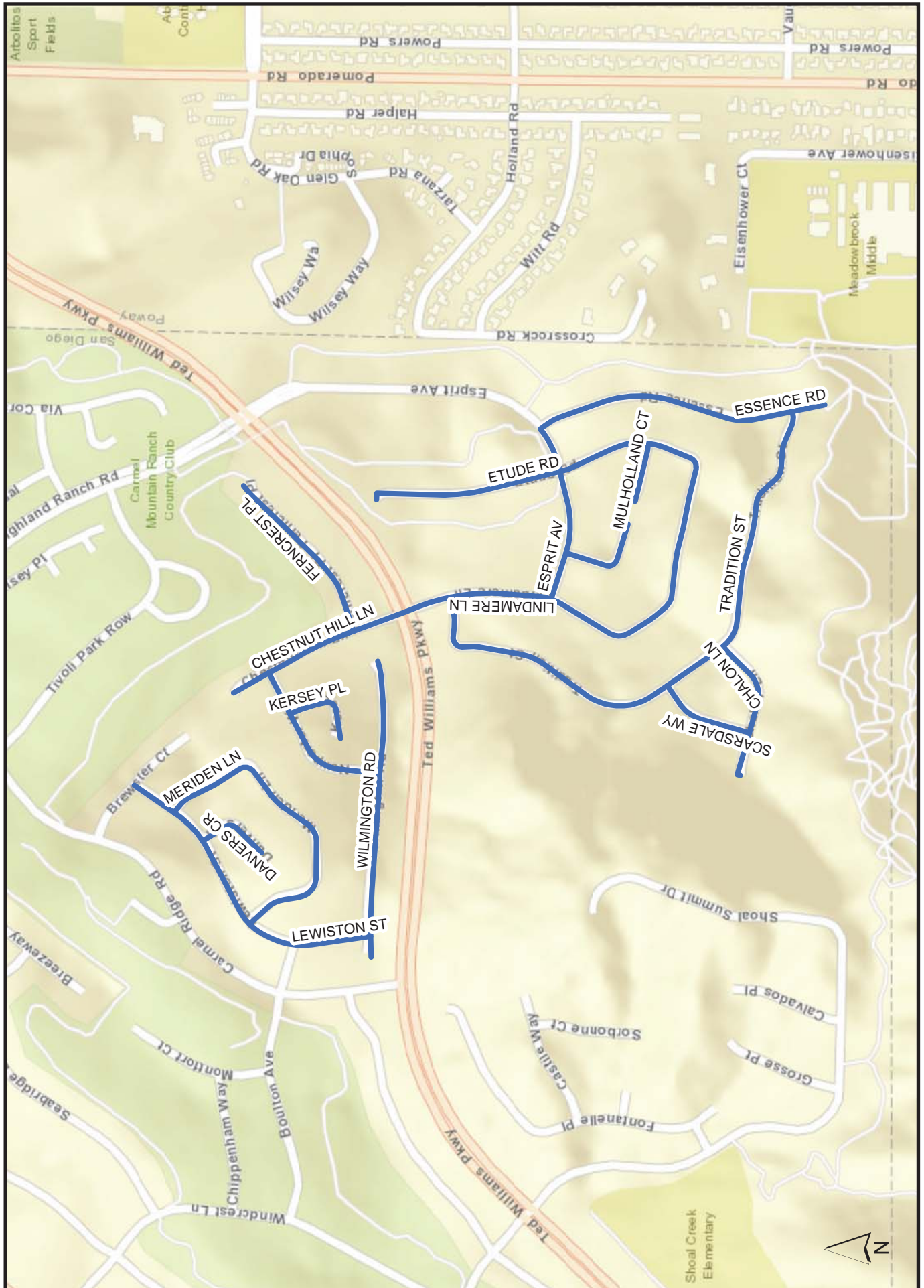


Pacific Ocean

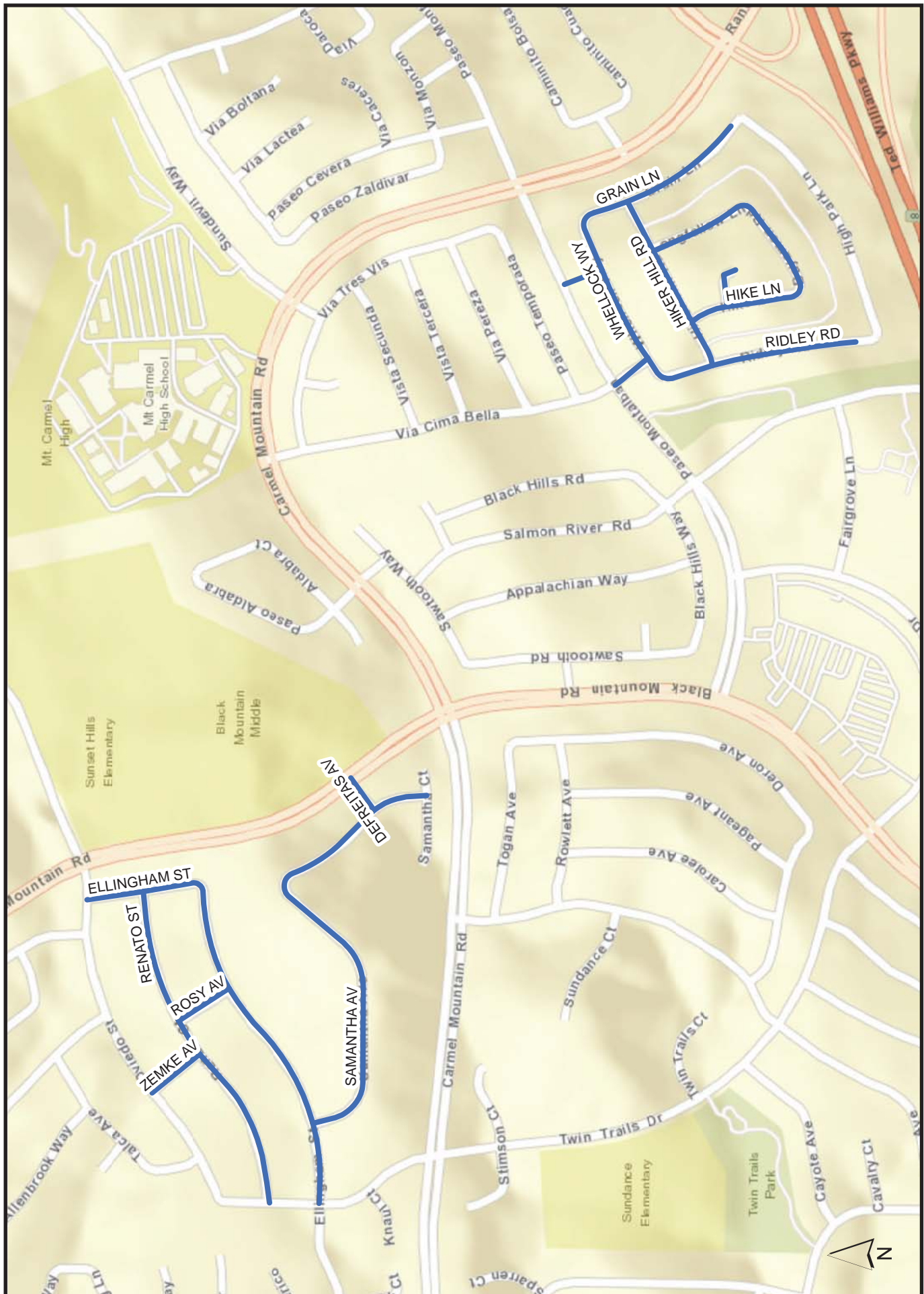


Every reasonable effort has been made to assure the accuracy of this map. SanGIS does not assume any liability arising from its use. THIS MAP IS PROVIDED WITHOUT WARRANTY OF ANY KIND, either expressed or implied, including, but not limited to:

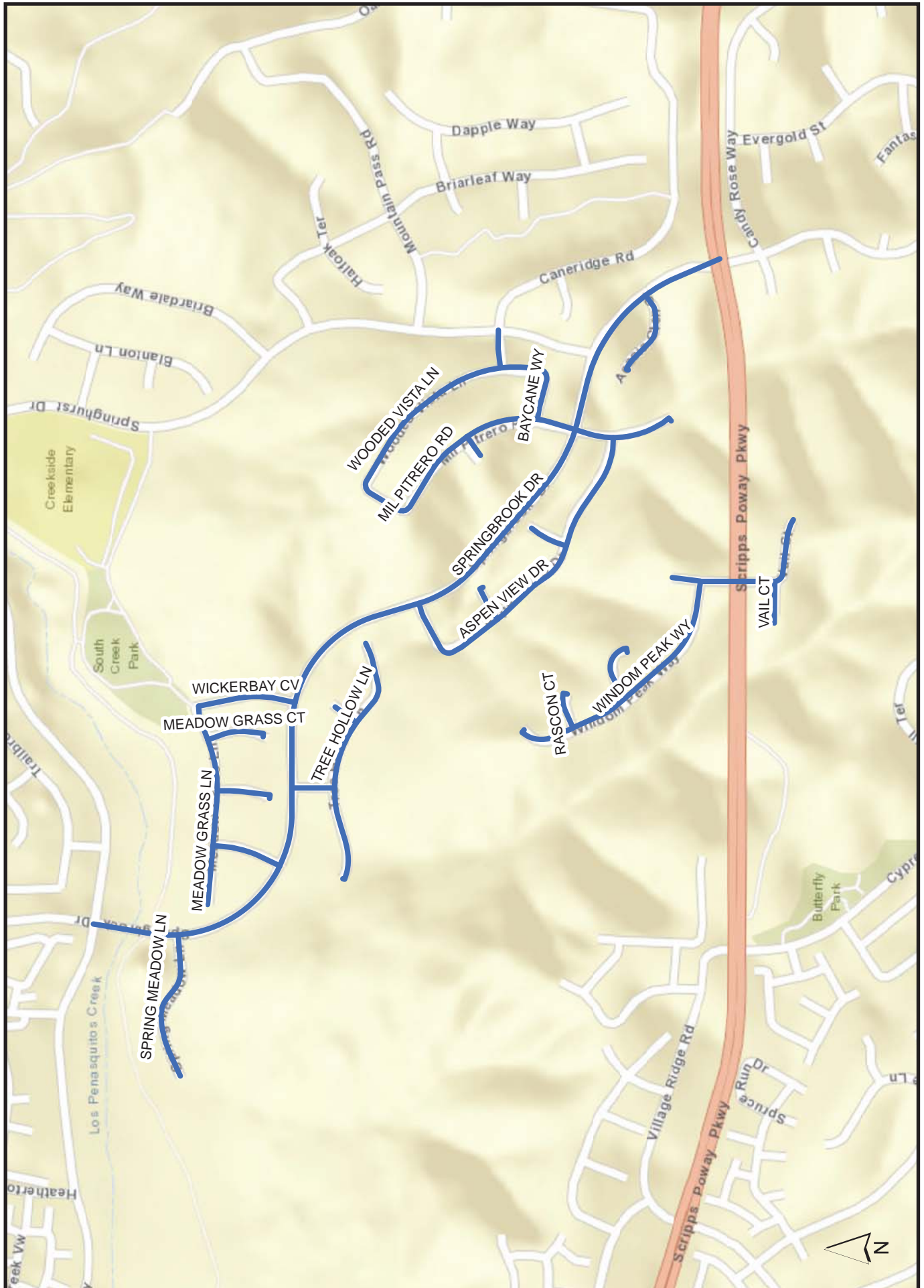
# Slurry Seal Group 1803 Location Map



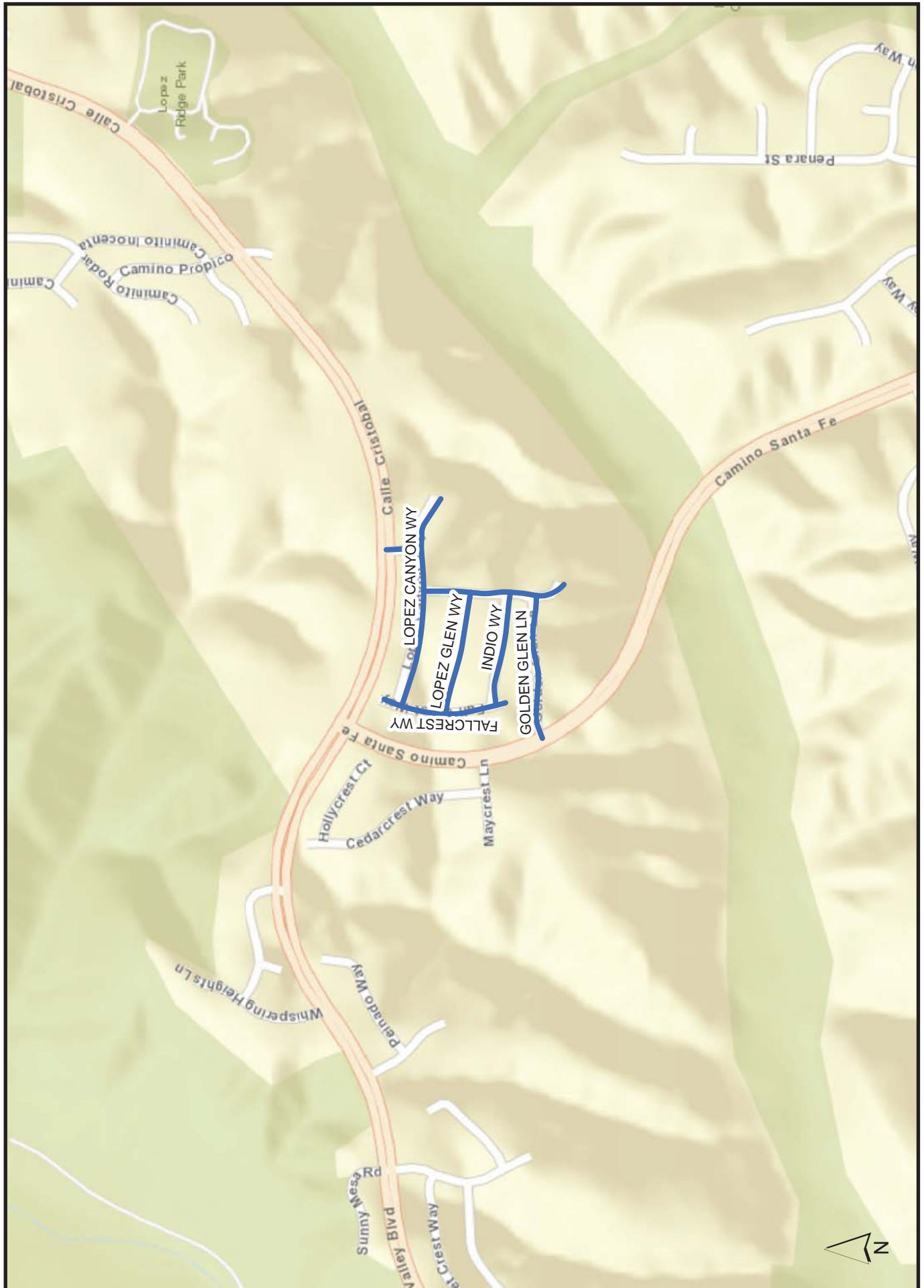
# Slurry Seal Group 1803 Location Map



# Slurry Seal Group 1803 Location Map

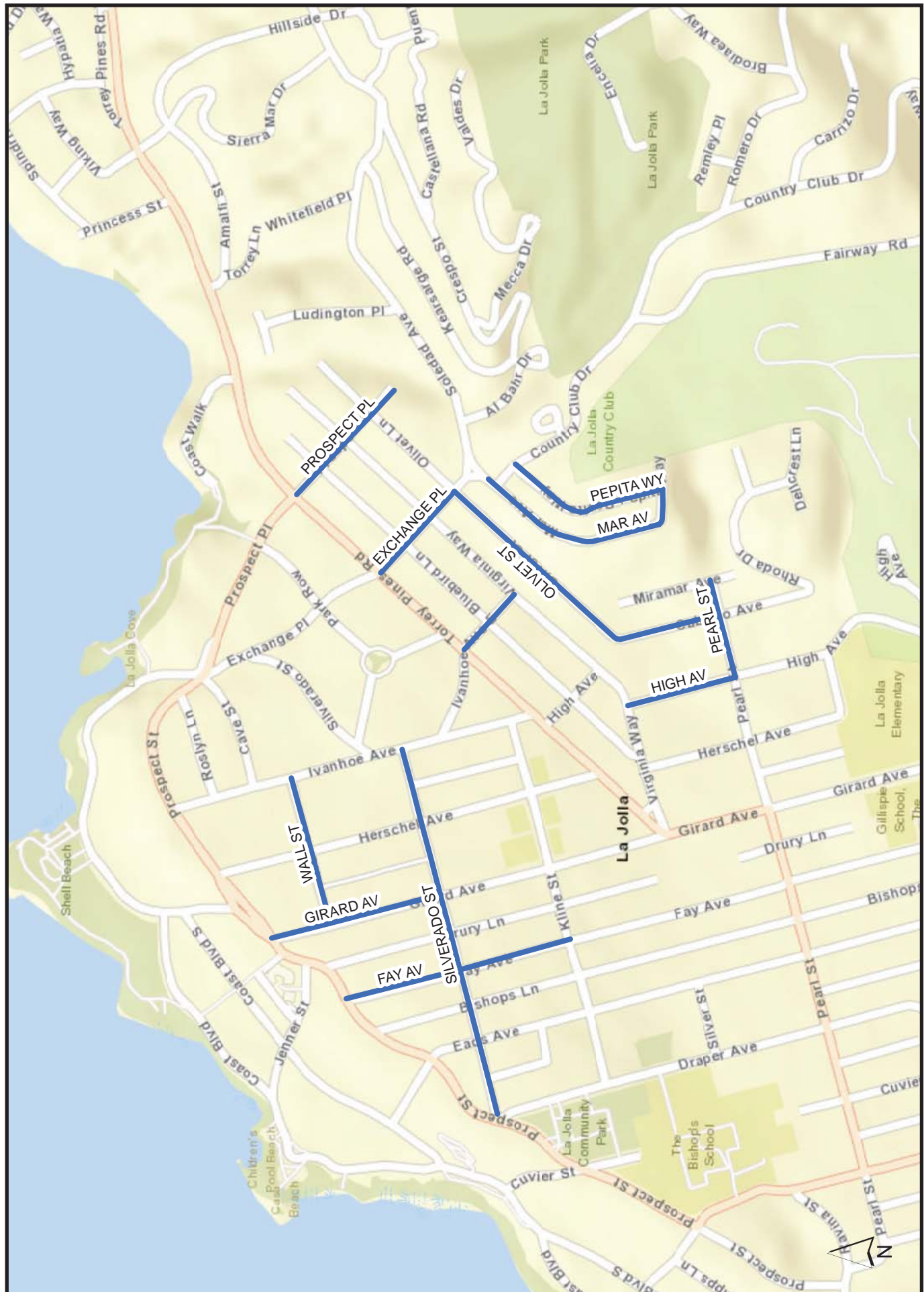


# Slurry Seal Group 1803 Location Map

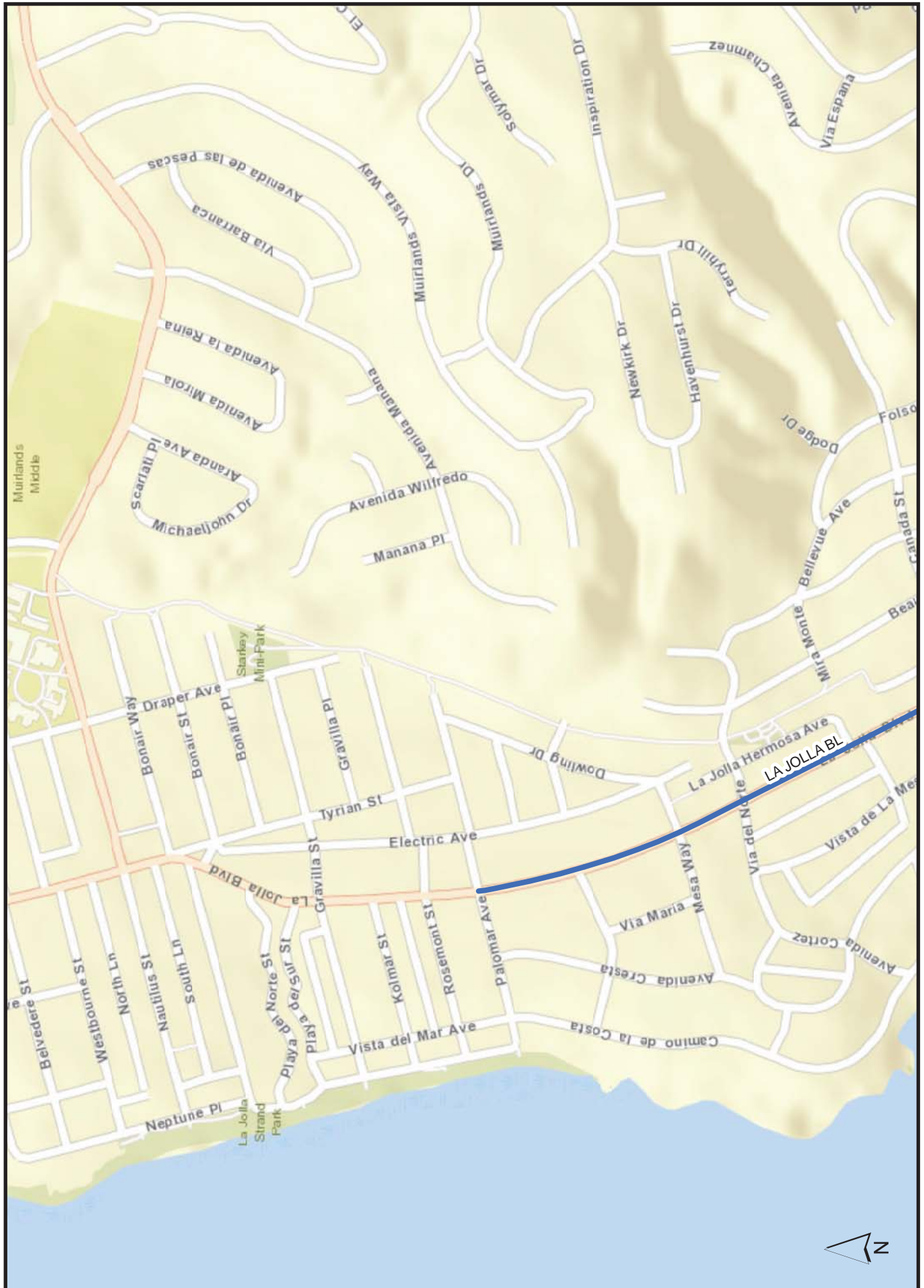




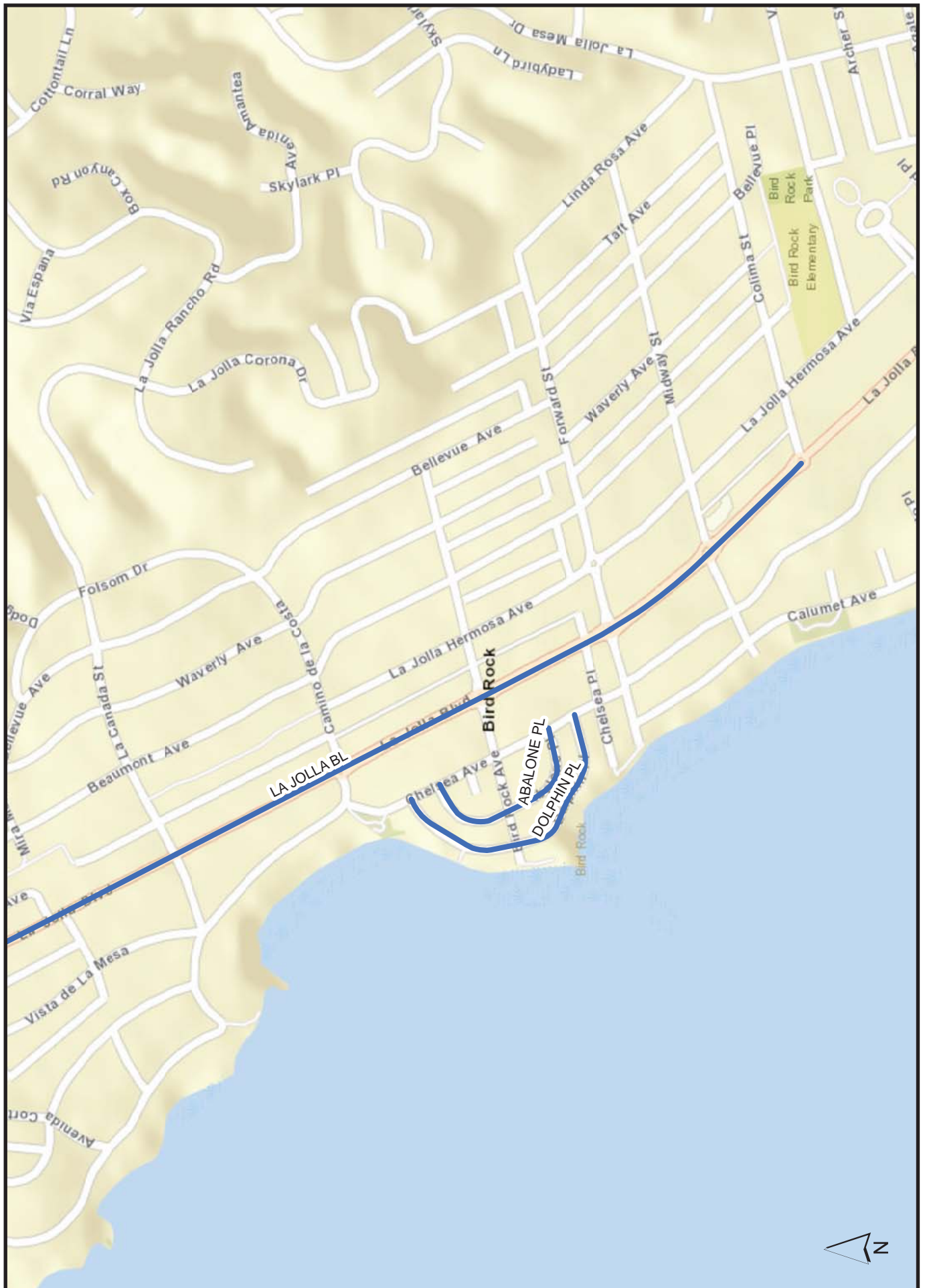
# Slurry Seal Group 1803 Location Map



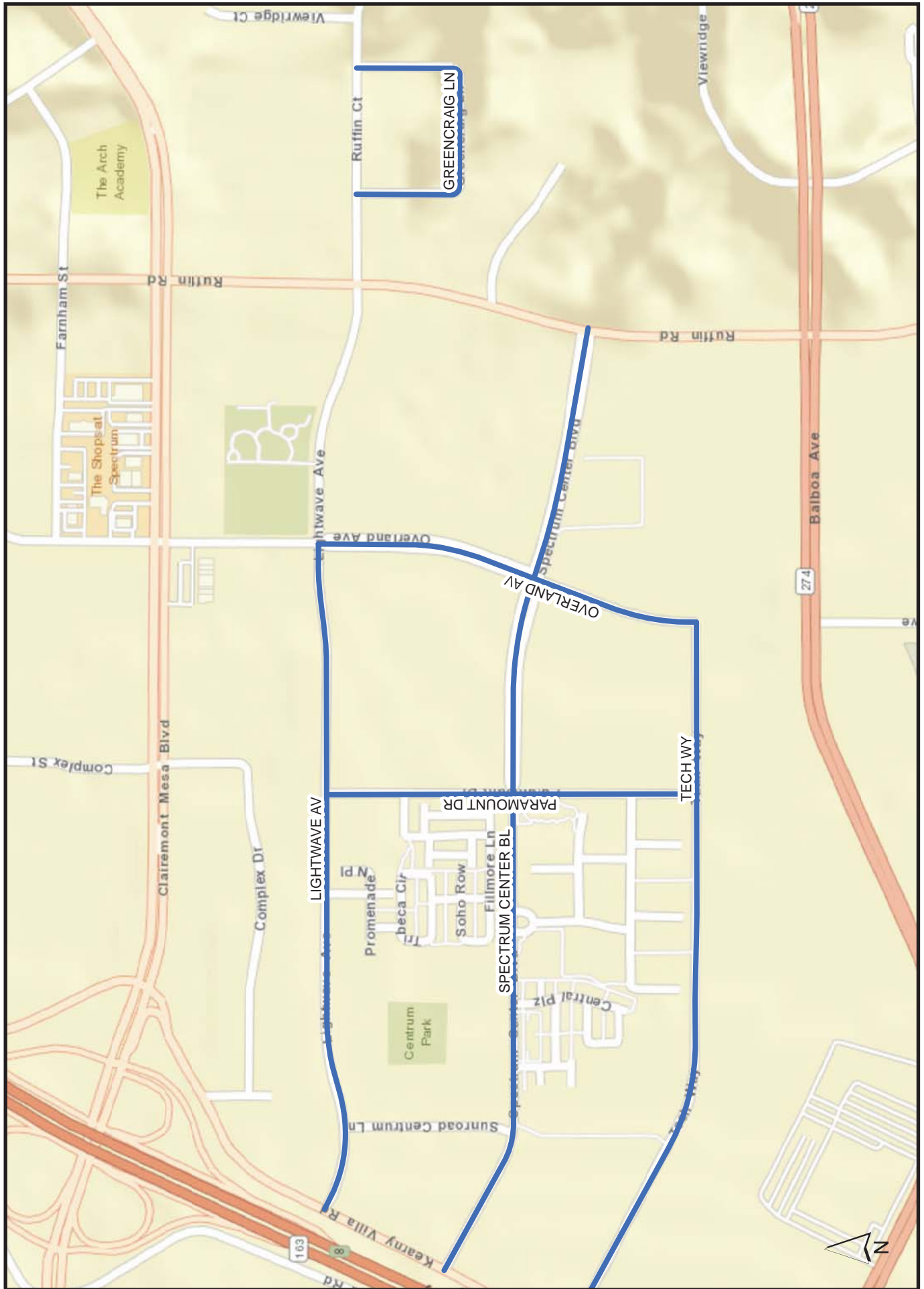
# Slurry Seal Group 1803 Location Map



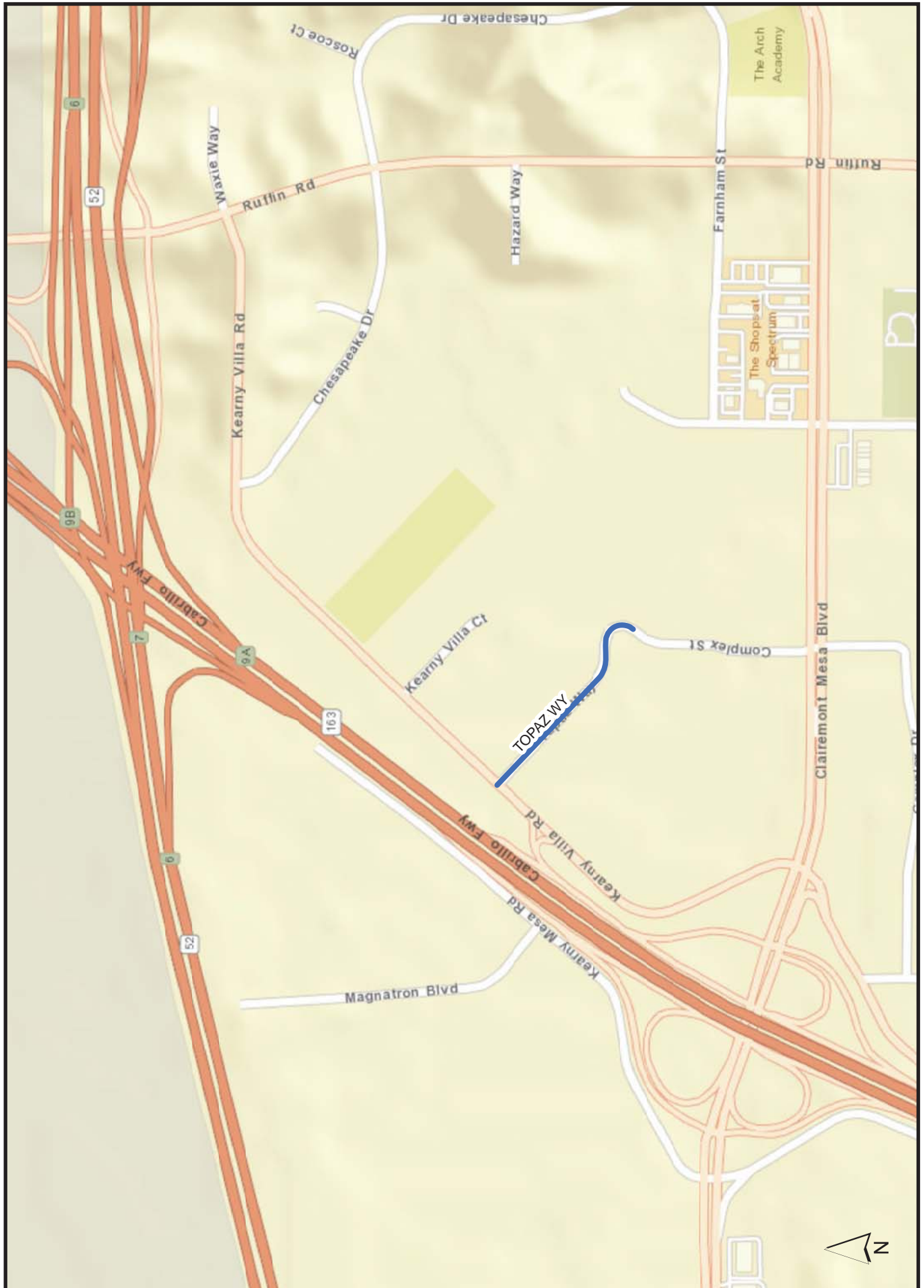
# Slurry Seal Group 1803 Location Map



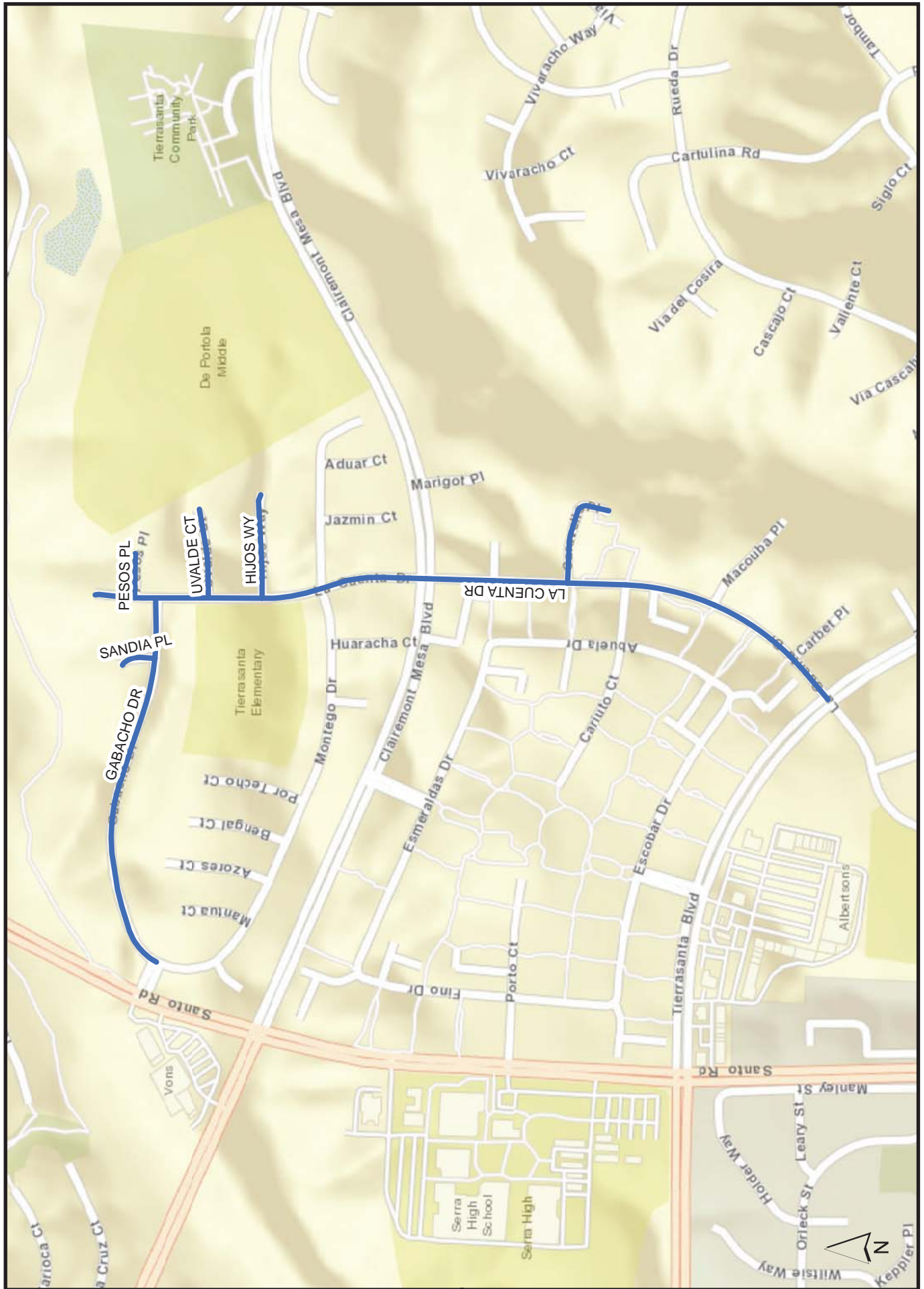
# Slurry Seal Group 1803 Location Map



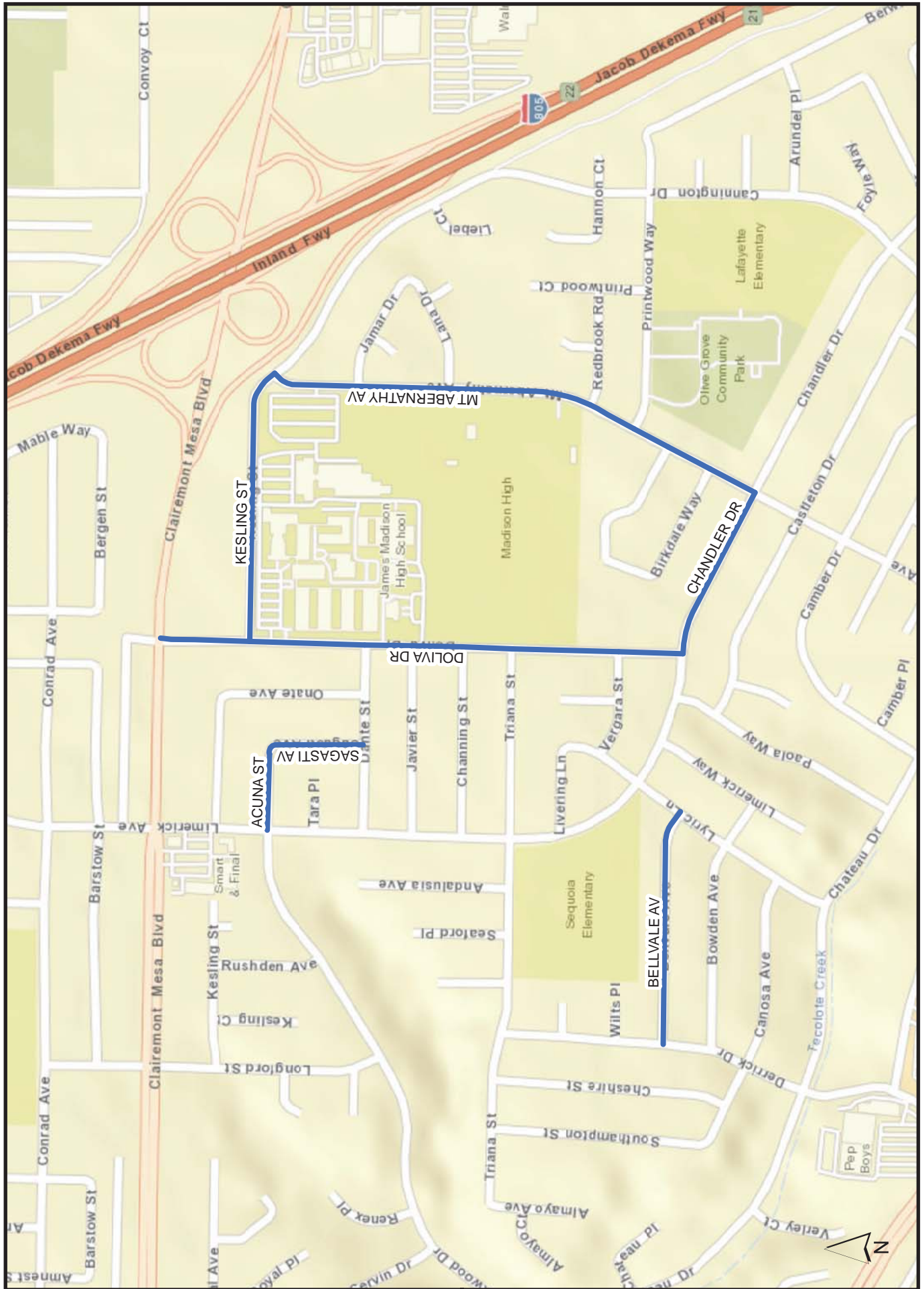
# Slurry Seal Group 1803 Location Map



# Slurry Seal Group 1803 Location Map



# Slurry Seal Group 1803 Location Map

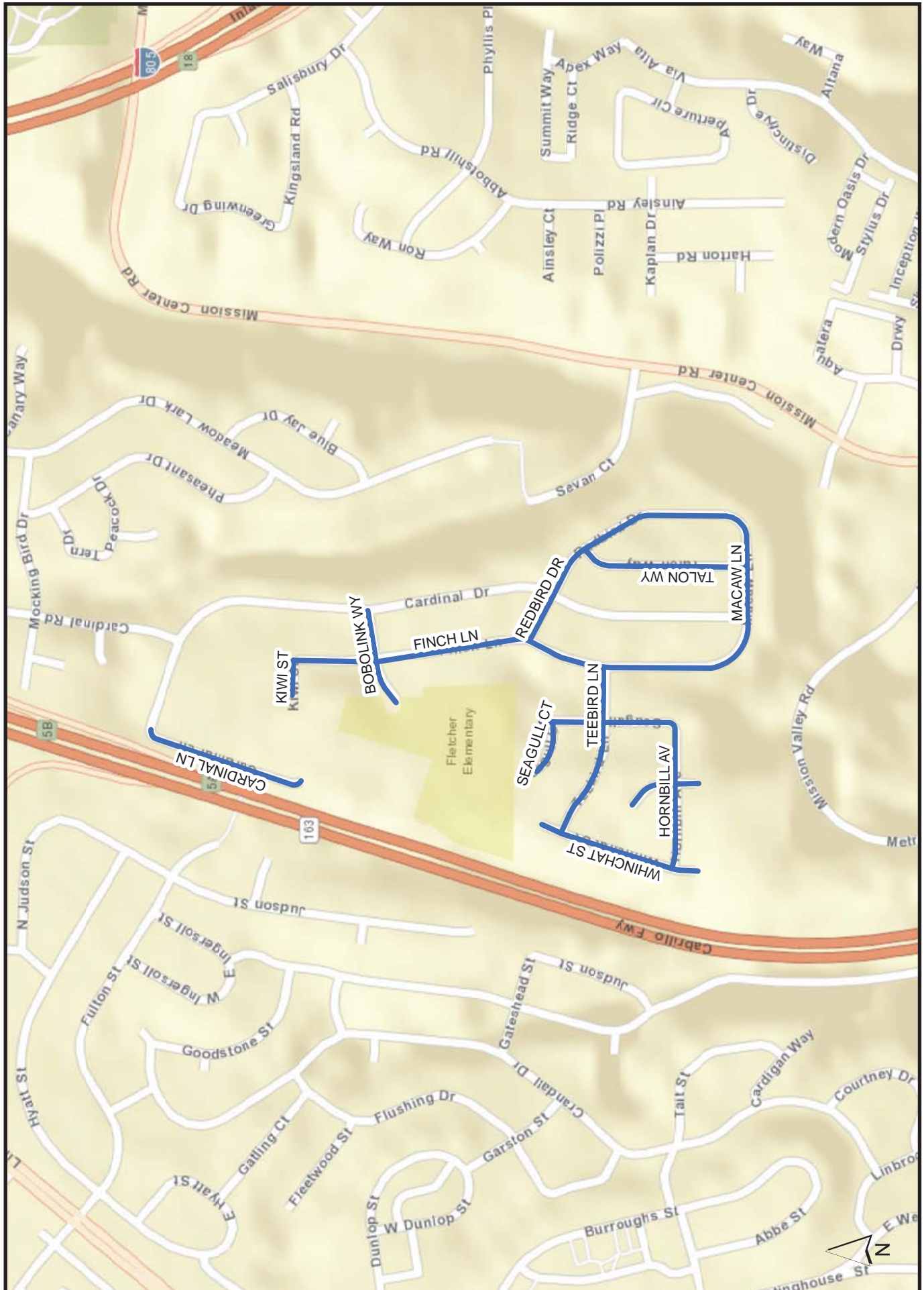


# Slurry Seal Group 1803 Location Map

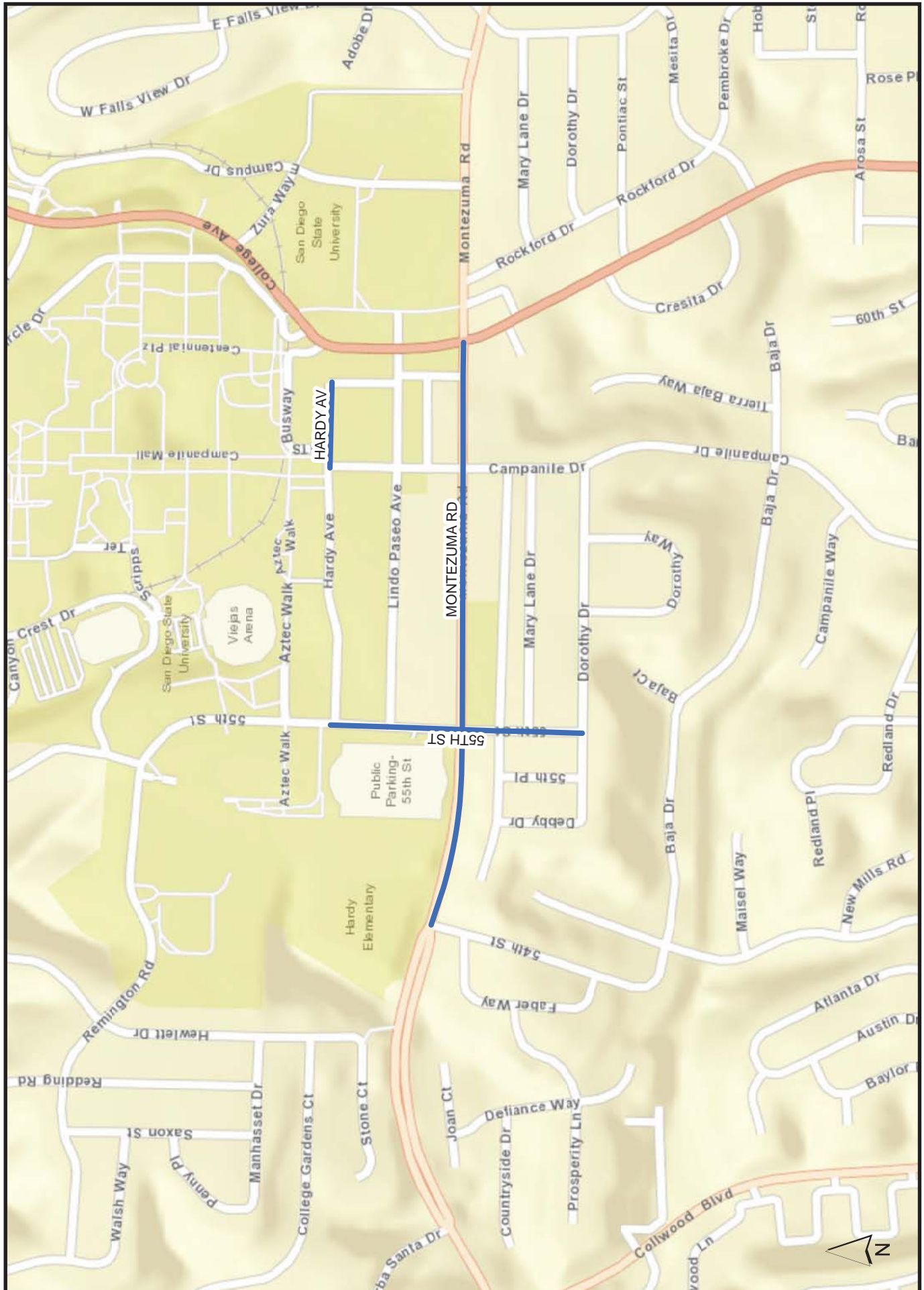




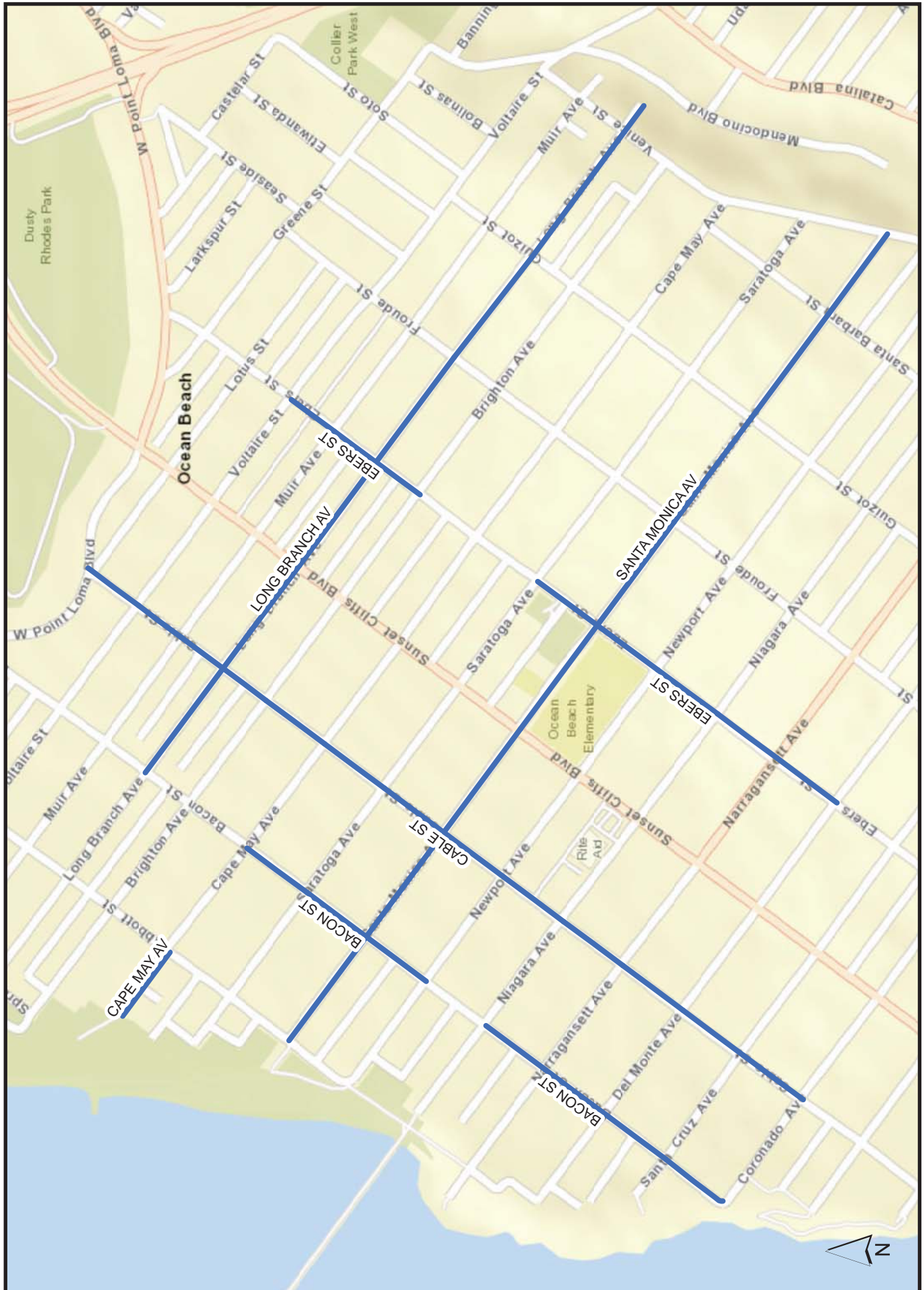
# Slurry Seal Group 1803 Location Map



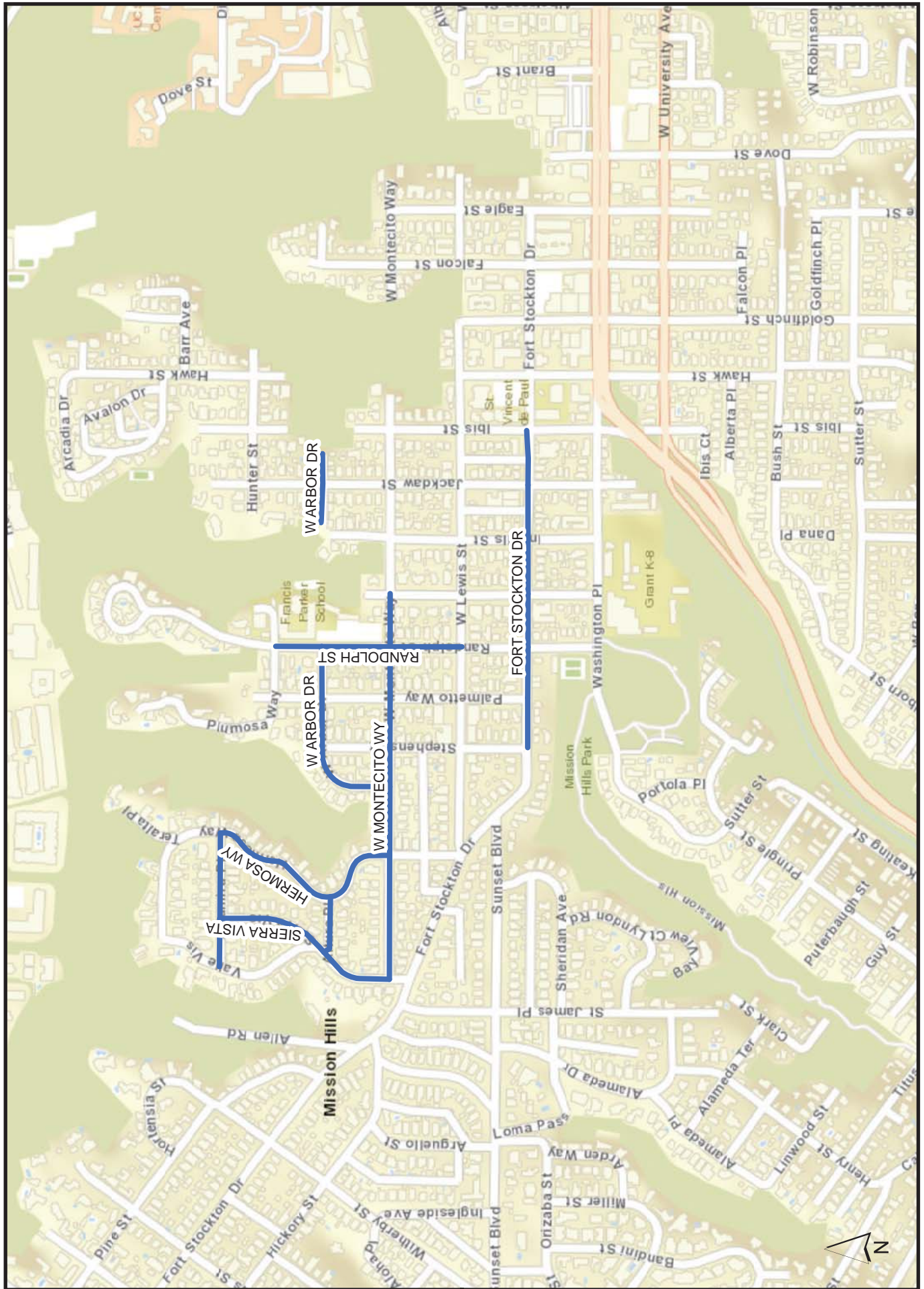
# Slurry Seal Group 1803 Location Map



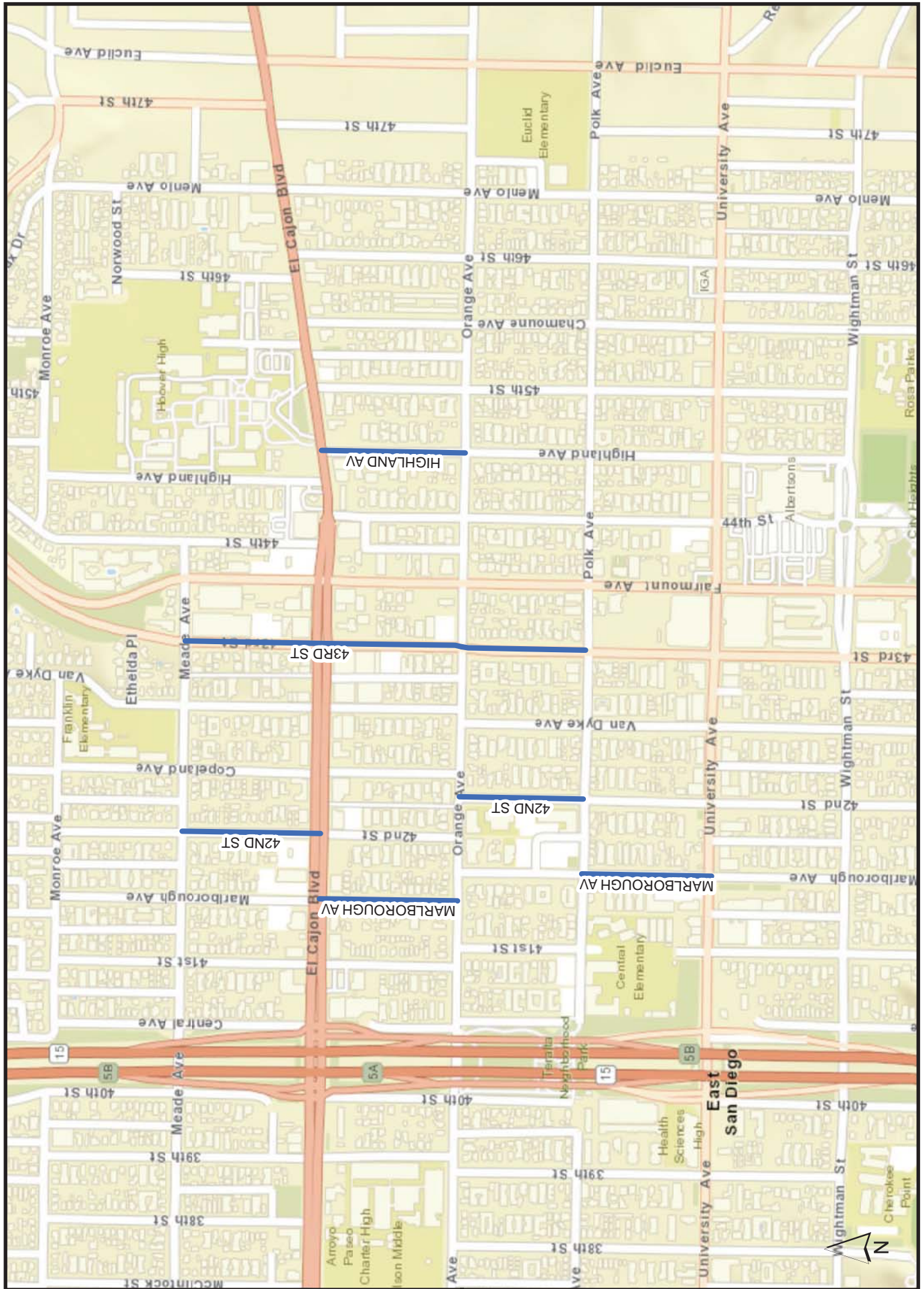
# Slurry Seal Group 1803 Location Map



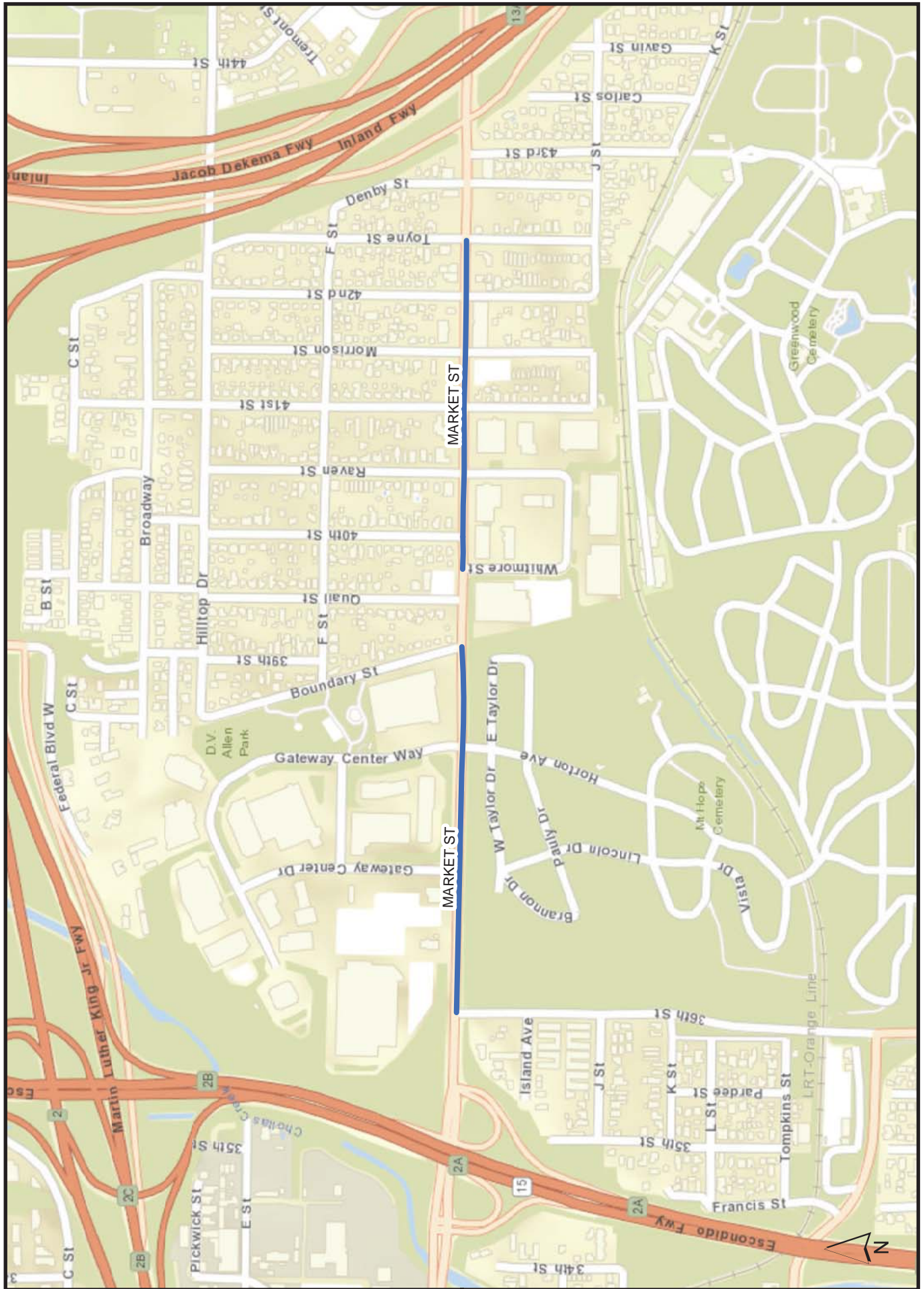
# Slurry Seal Group 1803 Location Map



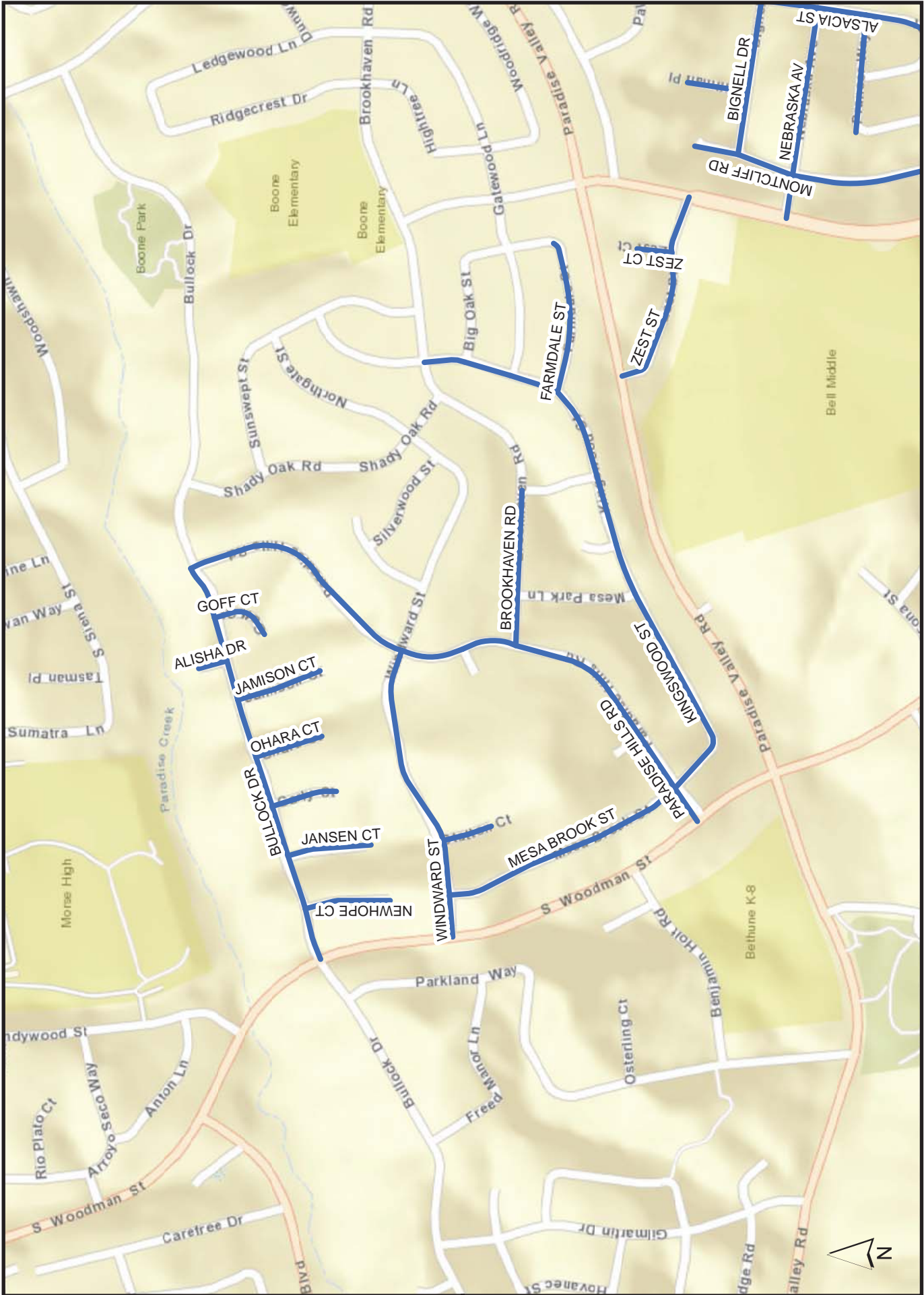
# Slurry Seal Group 1803 Location Map



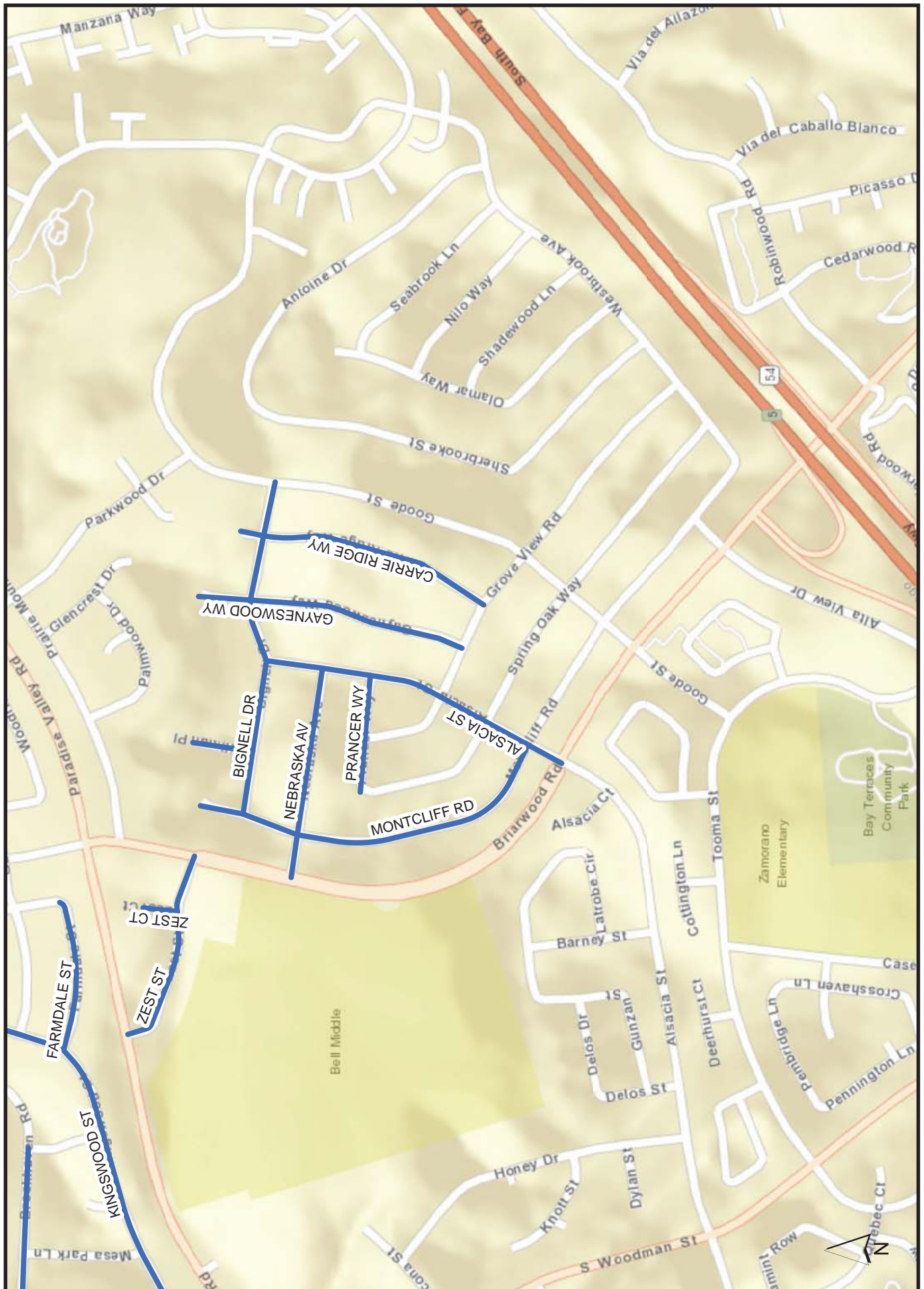
# Slurry Seal Group 1803 Location Map



# Slurry Seal Group 1803 Location Map


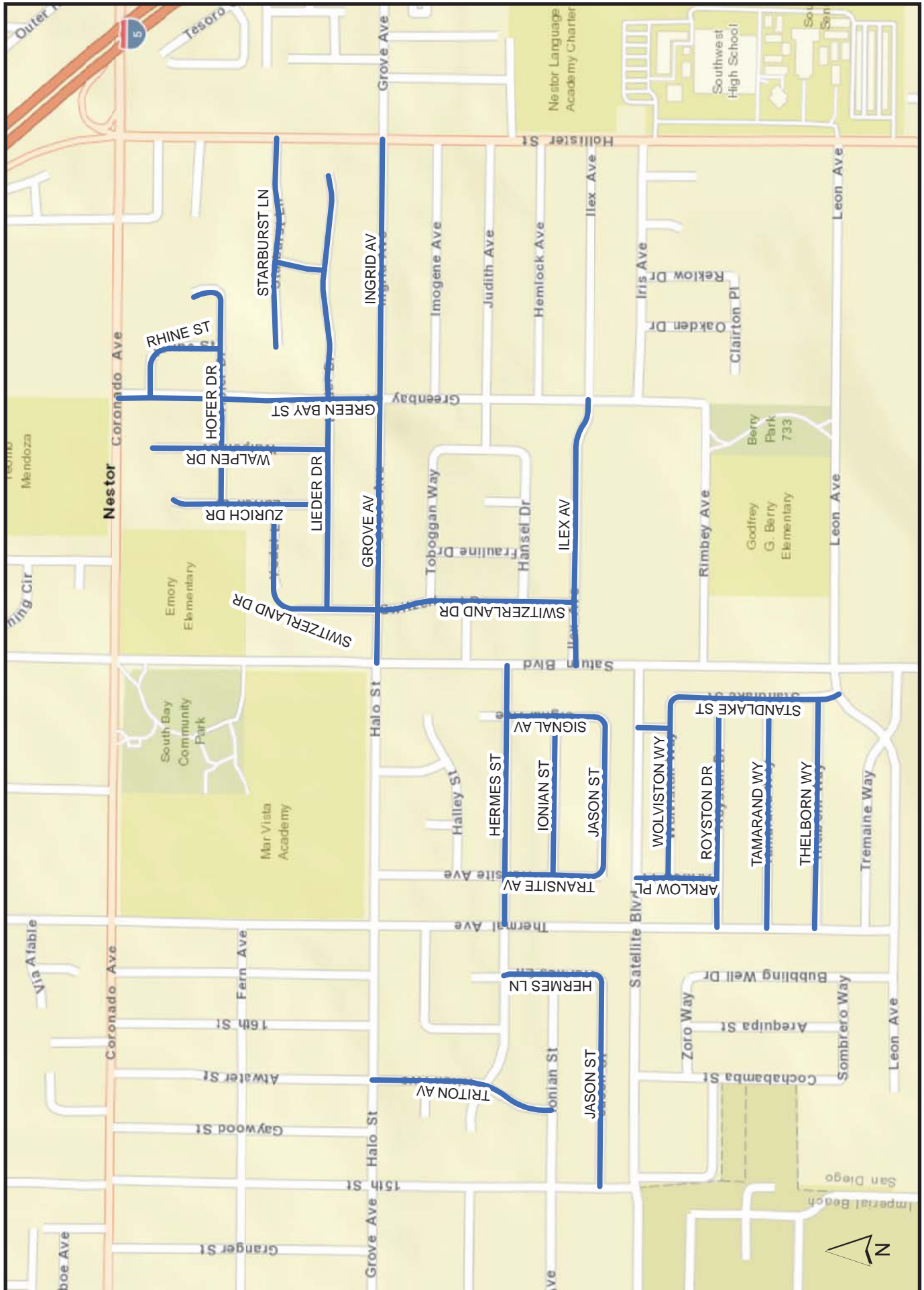


# Slurry Seal Group 1803 Location Map

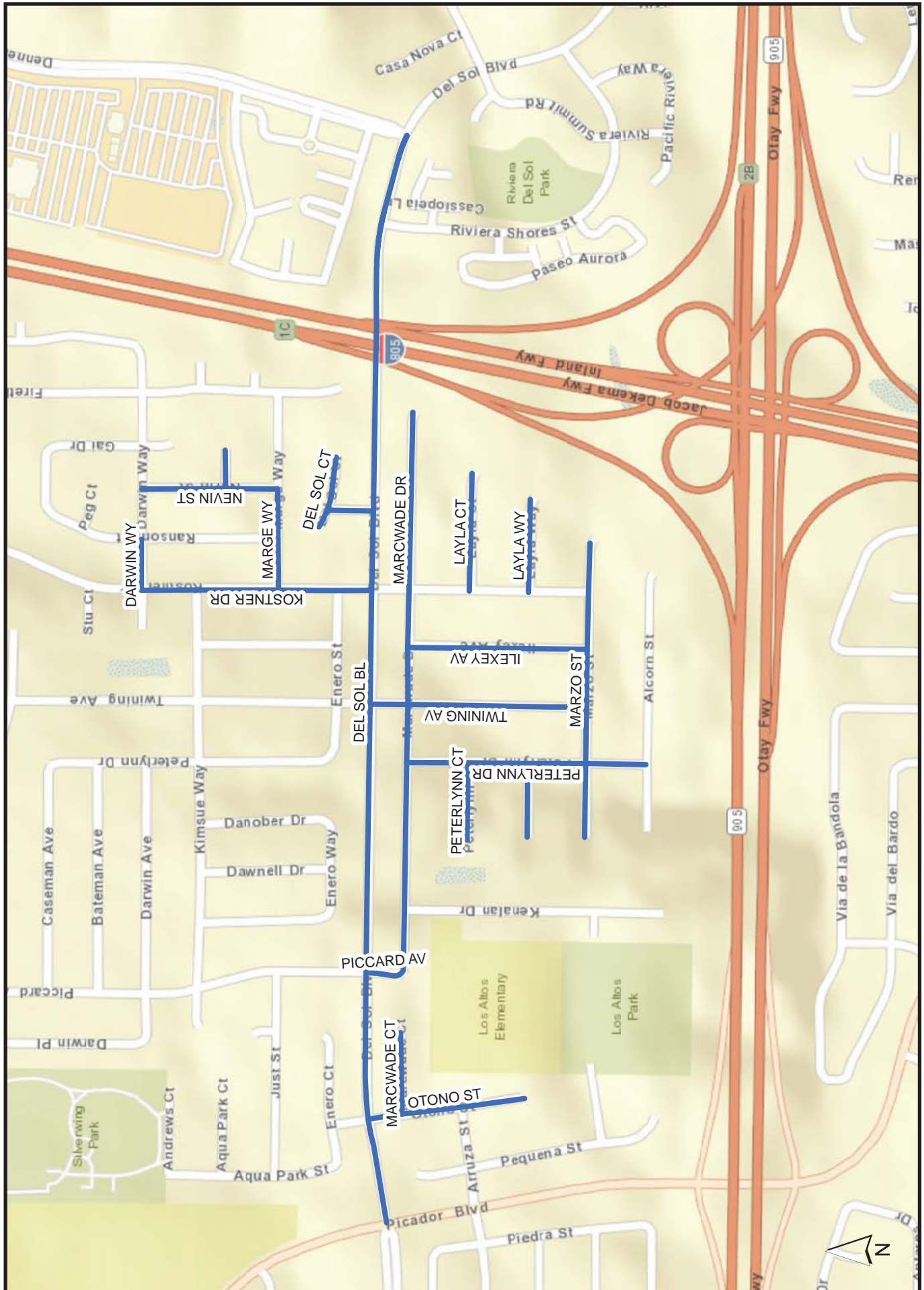




# Slurry Seal Group 1803 Location Map



# Slurry Seal Group 1803 Location Map



**APPENDIX F**  
**LIST OF PROPOSED WORK**

## APPENDIX F

### PROPOSED WORK FOR: SLURRY SEAL GROUP 1803

TB Map Page	Street Name	From	To	Council District	Functional Class	Length	Width	Area	Trash Day
1189-C3	RENATO ST	TWIN TRAILS DR	ZEMKE AV	5	Residential	830 ft	33 ft	27390 ft <sup>2</sup>	Tuesday
	Hump Removal: 30 ft	AC Repair Area: 671 ft <sup>2</sup>			Crack Seal: 2107 ft				
	Inlet Marker: 1 ea	AC Repair: 8.86 ton			Traffic Loops: 0 ea	@			
	Inlet: 0 ea	Base Material: 0 ton							
	Comments: TYPE I/II.								
1189-C3	ELLINGHAM ST	TWIN TRAILS DR	SAMANTHA AV	5	Residential	393 ft	33 ft	12969 ft <sup>2</sup>	Tuesday
	Hump Removal: 0 ft	AC Repair Area: 0 ft <sup>2</sup>			Crack Seal: 998 ft				
	Inlet Marker: 0 ea	AC Repair: 0 ton			Traffic Loops: 0 ea	@			
	Inlet: 0 ea	Base Material: 0 ton							
	Comments: TYPE I/II.								
1189-D3	ELLINGHAM ST	SAMANTHA AV	ROSY AV	5	Residential	808 ft	33 ft	26664 ft <sup>2</sup>	Tuesday
	Hump Removal: 0 ft	AC Repair Area: 329 ft <sup>2</sup>			Crack Seal: 2051 ft				
	Inlet Marker: 0 ea	AC Repair: 4.34 ton			Traffic Loops: 0 ea	@			
	Inlet: 0 ea	Base Material: 0 ton							
	Comments: TYPE I/II.								
1189-D3	ELLINGHAM ST	RENATO ST	OVIDO ST	5	Residential	238 ft	33 ft	7854 ft <sup>2</sup>	Tuesday
	Hump Removal: 0 ft	AC Repair Area: 1702 ft <sup>2</sup>			Crack Seal: 604 ft				
	Inlet Marker: 0 ea	AC Repair: 22.47 ton			Traffic Loops: 0 ea	@			
	Inlet: 0 ea	Base Material: 0 ton							
	Comments: TYPE I/II.								
1189-D3	ELLINGHAM ST	ROSY AV	RENATO ST	5	Residential	864 ft	33 ft	28512 ft <sup>2</sup>	Tuesday
	Hump Removal: 33 ft	AC Repair Area: 592 ft <sup>2</sup>			Crack Seal: 2193 ft				
	Inlet Marker: 0 ea	AC Repair: 6.55 ton			Traffic Loops: 0 ea	@			
	Inlet: 0 ea	Base Material: 0 ton							
	Comments: TYPE I/II.								

TB Map Page	Street Name	From	To	Council District	Functional Class	Length	Width	Area	Trash Day
1189-D3	DEFREITAS AV	SAMANTHA AV	BLACK MTN RD	5	Residential	115 ft	33 ft	3795 ft <sup>2</sup>	Tuesday
	Hump Removal: 0 ft	AC Repair Area: 860 ft <sup>2</sup>		Crack Seal: 292 ft					
	Inlet Marker: 0 ea	AC Repair: 11.35 ton		Traffic Loops: 0 ea	@				
	Inlet: 0 ea	Base Material: 0 ton							
	Comments: TYPE I/II.								
1189-D3	RENATO ST	ROSY AV	ELLINGHAM ST	5	Residential	684 ft	32 ft	21888 ft <sup>2</sup>	Tuesday
	Hump Removal: 5 ft	AC Repair Area: 168 ft <sup>2</sup>		Crack Seal: 1684 ft					
	Inlet Marker: 1 ea	AC Repair: 2.22 ton		Traffic Loops: 0 ea	@				
	Inlet: 0 ea	Base Material: 0 ton							
	Comments: TYPE I/II.								
1189-D3	ROSY AV	RENATO ST	ELLINGHAM ST	5	Residential	26 ft	33 ft	858 ft <sup>2</sup>	Tuesday
	Hump Removal: 0 ft	AC Repair Area: 0 ft <sup>2</sup>		Crack Seal: 66 ft					
	Inlet Marker: 0 ea	AC Repair: 0 ton		Traffic Loops: 0 ea	@				
	Inlet: 0 ea	Base Material: 0 ton							
	Comments: TYPE I/II.								
1189-D3	RENATO ST	ZEMKE AV	ROSY AV	5	Residential	196 ft	32 ft	6272 ft <sup>2</sup>	Tuesday
	Hump Removal: 0 ft	AC Repair Area: 0 ft <sup>2</sup>		Crack Seal: 482 ft					
	Inlet Marker: 0 ea	AC Repair: 0 ton		Traffic Loops: 0 ea	@				
	Inlet: 0 ea	Base Material: 0 ton							
	Comments: TYPE I/II.								
1189-D3	SAMANTHA AV	DEFREITAS AV	ELLINGHAM ST	5	Residential	1717 ft	33 ft	56661 ft <sup>2</sup>	Tuesday
	Hump Removal: 5 ft	AC Repair Area: 3309 ft <sup>2</sup>		Crack Seal: 4359 ft					
	Inlet Marker: 1 ea	AC Repair: 43.68 ton		Traffic Loops: 0 ea	@				
	Inlet: 1 ea	Base Material: 0 ton							
	Comments: TYPE I/II.								

TB Map Page	Street Name	From	To	Council District	Functional Class	Length	Width	Area	Trash Day
1189-D3	ZEMKE AV	OVIEDO ST	RENATO ST	5	Residential	266 ft	32 ft	8512 ft <sup>2</sup>	Tuesday
	Hump Removal: 0 ft	AC Repair Area: 0 ft <sup>2</sup>		Crack Seal: 655 ft					
	Inlet Marker: 0 ea	AC Repair: 0 ton		Traffic Loops: 0 ea	@				
	Inlet: 0 ea	Base Material: 0 ton							
	Comments: TYPE I/II.								
1189-D4	SAMANTHA AV	SAMANTHA CT	DEFREITAS AV	5	Residential	256 ft	33 ft	8448 ft <sup>2</sup>	Tuesday
	Hump Removal: 0 ft	AC Repair Area: 464 ft <sup>2</sup>		Crack Seal: 650 ft					
	Inlet Marker: 0 ea	AC Repair: 6.12 ton		Traffic Loops: 0 ea	@				
	Inlet: 0 ea	Base Material: 0 ton							
	Comments: TYPE I/II.								
1189-E4	HIKE LN	BAYAMON RD	CEDAR HILL CT	5	Residential	420 ft	35 ft	14700 ft <sup>2</sup>	Tuesday
	Hump Removal: 0 ft	AC Repair Area: 272 ft <sup>2</sup>		Crack Seal: 1131 ft					
	Inlet Marker: 1 ea	AC Repair: 5.05 ton		Traffic Loops: 0 ea	@				
	Inlet: 2 ea	Base Material: 2.52 ton							
	Comments: TYPE I/II.								
1189-E4	BAYAMON RD	HIKE LN	LONGFELLOW LN	5	Residential	460 ft	35 ft	16100 ft <sup>2</sup>	Tuesday
	Hump Removal: 16 ft	AC Repair Area: 107 ft <sup>2</sup>		Crack Seal: 1238 ft					
	Inlet Marker: 0 ea	AC Repair: 1.41 ton		Traffic Loops: 0 ea	@				
	Inlet: 0 ea	Base Material: 0 ton							
	Comments: TYPE I/II.								
1189-E4	GRAIN LN	HIKER HILL RD	WHELLOCK WY	5	Residential	188 ft	38 ft	7144 ft <sup>2</sup>	Tuesday
	Hump Removal: 0 ft	AC Repair Area: 175 ft <sup>2</sup>		Crack Seal: 550 ft					
	Inlet Marker: 0 ea	AC Repair: 2.31 ton		Traffic Loops: 0 ea	@				
	Inlet: 0 ea	Base Material: 0 ton							
	Comments: TYPE I/II.								

TB Map Page	Street Name	From	To	Council District	Functional Class	Length	Width	Area	Trash Day
1189-E4	WHELLOCK WY	OFTEDAHL WY	GRAIN LN	5	Residential	314 ft	38 ft	11932 ft <sup>2</sup>	Tuesday
	Hump Removal: 0 ft	AC Repair Area: 0 ft <sup>2</sup>		Crack Seal: 918 ft					
	Inlet Marker: 0 ea	AC Repair: 0 ton		Traffic Loops: 0 ea	@				
	Inlet: 0 ea	Base Material: 0 ton							
	Comments: TYPE I/II.								
1189-E4	RIDLEY RD	HIKER HILL RD	WHELLOCK WY	5	Residential	275 ft	38 ft	10450 ft <sup>2</sup>	Tuesday
	Hump Removal: 0 ft	AC Repair Area: 340 ft <sup>2</sup>		Crack Seal: 804 ft					
	Inlet Marker: 0 ea	AC Repair: 4.49 ton		Traffic Loops: 0 ea	@				
	Inlet: 0 ea	Base Material: 0 ton							
	Comments: TYPE I/II.								
1189-E4	VIA CIMA BELLA	PASEO MONTALBAN	WHELLOCK WY	5	Residential	134 ft	38 ft	5092 ft <sup>2</sup>	Tuesday
	Hump Removal: 0 ft	AC Repair Area: 560 ft <sup>2</sup>		Crack Seal: 392 ft					
	Inlet Marker: 0 ea	AC Repair: 7.39 ton		Traffic Loops: 0 ea	@				
	Inlet: 2 ea	Base Material: 0 ton							
	Comments: TYPE I/II.								
1189-E4	HIKE LN	CEDAR HILL CT	HIKER HILL RD	5	Residential	177 ft	34 ft	6018 ft <sup>2</sup>	Tuesday
	Hump Removal: 0 ft	AC Repair Area: 892 ft <sup>2</sup>		Crack Seal: 463 ft					
	Inlet Marker: 0 ea	AC Repair: 11.77 ton		Traffic Loops: 0 ea	@				
	Inlet: 0 ea	Base Material: 0 ton							
	Comments: TYPE I/II.								
1189-E4	LONGFELLOW LN	BAYAMON RD	HIKER HILL RD	5	Residential	536 ft	35 ft	18760 ft <sup>2</sup>	Tuesday
	Hump Removal: 0 ft	AC Repair Area: 1118 ft <sup>2</sup>		Crack Seal: 1443 ft					
	Inlet Marker: 0 ea	AC Repair: 14.76 ton		Traffic Loops: 0 ea	@				
	Inlet: 0 ea	Base Material: 0 ton							
	Comments: TYPE I/II.								

TB Map Page	Street Name	From	To	Council District	Functional Class	Length	Width	Area	Trash Day
1189-E4	RIDLEY RD	HIGH PARK LN	HIKER HILL RD	5	Residential	762 ft	35 ft	26670 ft <sup>2</sup>	Tuesday
	Hump Removal: 0 ft	AC Repair Area: 200 ft <sup>2</sup>		Crack Seal: 2052 ft					
	Inlet Marker: 0 ea	AC Repair: 4.1 ton		Traffic Loops: 0 ea	@				
	Inlet: 0 ea	Base Material: 2.52 ton							
	Comments: TYPE I/II.								
1189-E4	HIKER HILL RD	RIDLEY RD	HIKE LN	5	Residential	222 ft	34 ft	7548 ft <sup>2</sup>	Tuesday
	Hump Removal: 0 ft	AC Repair Area: 268 ft <sup>2</sup>		Crack Seal: 581 ft					
	Inlet Marker: 0 ea	AC Repair: 3.54 ton		Traffic Loops: 0 ea	@				
	Inlet: 0 ea	Base Material: 0 ton							
	Comments: TYPE I/II.								
1189-E4	CEDAR HILL CT	HIKE LN	END	5	Residential	222 ft	45 ft	9990 ft <sup>2</sup>	Tuesday
	Hump Removal: 0 ft	AC Repair Area: 150 ft <sup>2</sup>		Crack Seal: 768 ft					
	Inlet Marker: 0 ea	AC Repair: 1.98 ton		Traffic Loops: 0 ea	@				
	Inlet: 0 ea	Base Material: 0 ton							
	Comments: TYPE I/II.								
1189-E4	OFTEDAHL WY	WHELLOCK WY	PASEO MONTALBAN	5	Residential	130 ft	38 ft	4940 ft <sup>2</sup>	Tuesday
	Hump Removal: 0 ft	AC Repair Area: 1296 ft <sup>2</sup>		Crack Seal: 380 ft					
	Inlet Marker: 0 ea	AC Repair: 17.11 ton		Traffic Loops: 0 ea	@				
	Inlet: 0 ea	Base Material: 0 ton							
	Comments: TYPE I/II.								
1189-E4	HIKER HILL RD	LONGFELLOW LN	GRAIN LN	5	Residential	260 ft	34 ft	8840 ft <sup>2</sup>	Tuesday
	Hump Removal: 0 ft	AC Repair Area: 245 ft <sup>2</sup>		Crack Seal: 680 ft					
	Inlet Marker: 0 ea	AC Repair: 3.23 ton		Traffic Loops: 0 ea	@				
	Inlet: 0 ea	Base Material: 0 ton							
	Comments: TYPE I/II.								



TB Map Page	Street Name	From	To	Council District	Functional Class	Length	Width	Area	Trash Day
1189-E4	WHELLOCK WY	VIA CIMA BELLA	OFTEDAHL WY	5	Residential	522 ft	38 ft	19836 ft <sup>2</sup>	Tuesday
	Hump Removal: 0 ft	AC Repair Area: 250 ft <sup>2</sup>		Crack Seal: 1526 ft					
	Inlet Marker: 0 ea	AC Repair: 3.3 ton		Traffic Loops: 0 ea	@				
	Inlet: 0 ea	Base Material: 0 ton							
	Comments: TYPE I/II.								
1189-E4	WHELLOCK WY	RIDLEY RD	VIA CIMA BELLA	5	Residential	124 ft	38 ft	4712 ft <sup>2</sup>	Tuesday
	Hump Removal: 0 ft	AC Repair Area: 72 ft <sup>2</sup>		Crack Seal: 362 ft					
	Inlet Marker: 0 ea	AC Repair: 0.95 ton		Traffic Loops: 0 ea	@				
	Inlet: 1 ea	Base Material: 0 ton							
	Comments: TYPE I/II.								
1189-E4	HIKER HILL RD	HIKE LN	LONGFELLOW LN	5	Residential	405 ft	34 ft	13770 ft <sup>2</sup>	Tuesday
	Hump Removal: 42 ft	AC Repair Area: 1184 ft <sup>2</sup>		Crack Seal: 1059 ft					
	Inlet Marker: 0 ea	AC Repair: 16.8 ton		Traffic Loops: 0 ea	@				
	Inlet: 0 ea	Base Material: 2.02 ton							
	Comments: TYPE I/II.								
1189-E4	GRAIN LN	HIGH PARK LN	HIKER HILL RD	5	Residential	650 ft	35 ft	22750 ft <sup>2</sup>	Tuesday
	Hump Removal: 86 ft	AC Repair Area: 708 ft <sup>2</sup>		Crack Seal: 1750 ft					
	Inlet Marker: 0 ea	AC Repair: 21.57 ton		Traffic Loops: 0 ea	@				
	Inlet: 0 ea	Base Material: 21.04 ton							
	Comments: TYPE I/II.								
1189-J6	SPRING MEADOW LN	BEGIN	SPRINGBROOK DR	5	Residential	774 ft	38 ft	29412 ft <sup>2</sup>	Tuesday
	Hump Removal: 0 ft	AC Repair Area: 373 ft <sup>2</sup>		Crack Seal: 2262 ft					
	Inlet Marker: 0 ea	AC Repair: 4.92 ton		Traffic Loops: 0 ea	@				
	Inlet: 0 ea	Base Material: 0 ton							
	Comments: TYPE I. 1 BROKEN SURVEY MONUMENT @ 11333.								

TB Map Page	Street Name	From	To	Council District	Functional Class	Length	Width	Area	Trash Day
1189-J6	SPRINGBROOK DR	SPRING MEADOW LN	SABRE SPRINGS PY	5	Major	50 ft	70 ft	3500 ft <sup>2</sup>	Tuesday
	Hump Removal: 17 ft	AC Repair Area: 0 ft <sup>2</sup>			Crack Seal: 269 ft				
	Inlet Marker: 0 ea	AC Repair: 0 ton			Traffic Loops: 0 ea		@		
	Inlet: 0 ea	Base Material: 0 ton							
	Comments: TYPE II/III. STREET IS PART BRIDGE - DO NOT SLURRY CONCRETE ON BRIDGE.								
1189-J6	MEADOW GRASS LN	BEGIN	BRIAR KNOLL WY	5	Residential	335 ft	37 ft	12395 ft <sup>2</sup>	Tuesday
	Hump Removal: 0 ft	AC Repair Area: 546 ft <sup>2</sup>			Crack Seal: 953 ft				
	Inlet Marker: 0 ea	AC Repair: 7.21 ton			Traffic Loops: 0 ea		@		
	Inlet: 1 ea	Base Material: 0 ton							
	Comments: TYPE I.								
1189-J7	SPRINGBROOK DR	BRIAR KNOLL WY	SPRING MEADOW LN	5	Major	760 ft	37 ft	28120 ft <sup>2</sup>	Tuesday
	Hump Removal: 10 ft	AC Repair Area: 480 ft <sup>2</sup>			Crack Seal: 2163 ft				
	Inlet Marker: 0 ea	AC Repair: 7.26 ton			Traffic Loops: 0 ea		@		
	Inlet: 3 ea	Base Material: 1.58 ton							
	Comments: TYPE II/III.								
1189-J7	BRIAR KNOLL WY	SPRINGBROOK DR	MEADOW GRASS LN	5	Residential	316 ft	33 ft	10428 ft <sup>2</sup>	Tuesday
	Hump Removal: 0 ft	AC Repair Area: 208 ft <sup>2</sup>			Crack Seal: 802 ft				
	Inlet Marker: 0 ea	AC Repair: 2.75 ton			Traffic Loops: 0 ea		@		
	Inlet: 0 ea	Base Material: 0 ton							
	Comments: TYPE I.								
1190-A2	LEWISTON ST	DANVERS CR	MERIDEN LN	5	Residential	208 ft	32 ft	6656 ft <sup>2</sup>	Tuesday
	Hump Removal: 0 ft	AC Repair Area: 200 ft <sup>2</sup>			Crack Seal: 512 ft				
	Inlet Marker: 0 ea	AC Repair: 2.64 ton			Traffic Loops: 0 ea		@		
	Inlet: 0 ea	Base Material: 0 ton							
	Comments: TYPE I/II.								

TB Map Page	Street Name	From	To	Council District	Functional Class	Length	Width	Area	Trash Day
1190-A2	LEWISTON ST	MERIDEN LN	DANVERS CR	5	Residential	488 ft	33 ft	16104 ft <sup>2</sup>	Tuesday
	Hump Removal: 0 ft	AC Repair Area: 120 ft <sup>2</sup>		Crack Seal: 1239 ft					
	Inlet Marker: 0 ea	AC Repair: 1.58 ton		Traffic Loops: 0 ea	@				
	Inlet: 0 ea	Base Material: 0 ton							
	Comments: TYPE I/II.								
1190-A2	DANVERS CR	LEWISTON ST	END	5	Residential	370 ft	30 ft	11100 ft <sup>2</sup>	Tuesday
	Hump Removal: 28 ft	AC Repair Area: 579 ft <sup>2</sup>		Crack Seal: 854 ft					
	Inlet Marker: 0 ea	AC Repair: 7.64 ton		Traffic Loops: 0 ea	@				
	Inlet: 0 ea	Base Material: 0 ton							
	Comments: TYPE I/II.								
1190-A2	LEWISTON ST	BOULTON AV	MERIDEN LN	5	Residential	255 ft	33 ft	8415 ft <sup>2</sup>	Tuesday
	Hump Removal: 0 ft	AC Repair Area: 0 ft <sup>2</sup>		Crack Seal: 647 ft					
	Inlet Marker: 0 ea	AC Repair: 0 ton		Traffic Loops: 0 ea	@				
	Inlet: 0 ea	Base Material: 0 ton							
	Comments: TYPE I/II.								
1190-A2	WILMINGTON RD	BEGIN	LEWISTON ST	5	Residential	128 ft	30 ft	3840 ft <sup>2</sup>	Tuesday
	Hump Removal: 0 ft	AC Repair Area: 120 ft <sup>2</sup>		Crack Seal: 295 ft					
	Inlet Marker: 1 ea	AC Repair: 1.58 ton		Traffic Loops: 0 ea	@				
	Inlet: 1 ea	Base Material: 0 ton							
	Comments: TYPE I/II.								
1190-A2	LEWISTON ST	MERIDEN LN	BREWSTER CT	5	Residential	234 ft	32 ft	7488 ft <sup>2</sup>	Tuesday
	Hump Removal: 0 ft	AC Repair Area: 0 ft <sup>2</sup>		Crack Seal: 576 ft					
	Inlet Marker: 1 ea	AC Repair: 0 ton		Traffic Loops: 0 ea	@				
	Inlet: 1 ea	Base Material: 0 ton							
	Comments: TYPE I/II.								

TB Map Page	Street Name	From	To	Council District	Functional Class	Length	Width	Area	Trash Day
1190-A2	MERIDEN LN	LEWISTON ST	LEWISTON ST	5	Residential	1539 ft	29 ft	44631 ft <sup>2</sup>	Tuesday
	Hump Removal: 0 ft	AC Repair Area: 724 ft <sup>2</sup>		Crack Seal: 3433 ft					
	Inlet Marker: 2 ea	AC Repair: 9.56 ton		Traffic Loops: 0 ea	@				
	Inlet: 2 ea	Base Material: 0 ton							
	Comments: TYPE I/II.								
1190-A2	WILMINGTON RD	NEWPORTER WY	END	5	Residential	600 ft	30 ft	18000 ft <sup>2</sup>	Tuesday
	Hump Removal: 0 ft	AC Repair Area: 112 ft <sup>2</sup>		Crack Seal: 1385 ft					
	Inlet Marker: 2 ea	AC Repair: 1.48 ton		Traffic Loops: 0 ea	@				
	Inlet: 2 ea	Base Material: 0 ton							
	Comments: TYPE I/II.								
1190-A2	NEWPORTER WY	WILMINGTON RD	KERSEY PL	5	Residential	590 ft	33 ft	19470 ft <sup>2</sup>	Tuesday
	Hump Removal: 0 ft	AC Repair Area: 0 ft <sup>2</sup>		Crack Seal: 1498 ft					
	Inlet Marker: 1 ea	AC Repair: 0 ton		Traffic Loops: 0 ea	@				
	Inlet: 1 ea	Base Material: 0 ton							
	Comments: TYPE I/II.								
1190-A2	LEWISTON ST	WILMINGTON RD	BOULTON AV	5	Residential	341 ft	32 ft	10912 ft <sup>2</sup>	Tuesday
	Hump Removal: 8 ft	AC Repair Area: 0 ft <sup>2</sup>		Crack Seal: 839 ft					
	Inlet Marker: 0 ea	AC Repair: 0 ton		Traffic Loops: 0 ea	@				
	Inlet: 0 ea	Base Material: 0 ton							
	Comments: TYPE I/II.								
1190-A2	WILMINGTON RD	LEWISTON ST	NEWPORTER WY	5	Residential	834 ft	32 ft	26688 ft <sup>2</sup>	Tuesday
	Hump Removal: 0 ft	AC Repair Area: 0 ft <sup>2</sup>		Crack Seal: 2053 ft					
	Inlet Marker: 0 ea	AC Repair: 0 ton		Traffic Loops: 0 ea	@				
	Inlet: 0 ea	Base Material: 0 ton							
	Comments: TYPE I/II.								

TB Map Page	Street Name	From	To	Council District	Functional Class	Length	Width	Area	Trash Day
1190-A3	CHALON LN	BEGIN	SCARSDALE WY	5	Residential	254 ft	48 ft	12192 ft <sup>2</sup>	Tuesday
	Hump Removal: 0 ft	AC Repair Area: 0 ft <sup>2</sup>		Crack Seal: 938 ft					
	Inlet Marker: 0 ea	AC Repair: 0 ton		Traffic Loops: 0 ea	@				
	Inlet: 0 ea	Base Material: 0 ton							
	Comments: TYPE I/II.								
1190-A6	MEADOW GRASS LN	COTTONWOOD GROVE CT	MEADOW GRASS CT	5	Residential	262 ft	32 ft	8384 ft <sup>2</sup>	Tuesday
	Hump Removal: 0 ft	AC Repair Area: 0 ft <sup>2</sup>		Crack Seal: 645 ft					
	Inlet Marker: 0 ea	AC Repair: 0 ton		Traffic Loops: 0 ea	@				
	Inlet: 2 ea	Base Material: 0 ton							
	Comments: TYPE I.								
1190-A6	MEADOW GRASS LN	MEADOW GRASS CT	WICKERBAY CV	5	Residential	121 ft	33 ft	3993 ft <sup>2</sup>	Tuesday
	Hump Removal: 0 ft	AC Repair Area: 0 ft <sup>2</sup>		Crack Seal: 307 ft					
	Inlet Marker: 0 ea	AC Repair: 0 ton		Traffic Loops: 0 ea	@				
	Inlet: 0 ea	Base Material: 0 ton							
	Comments: TYPE I.								
1190-A6	MEADOW GRASS CT	BEGIN	MEADOW GRASS LN	5	Residential	302 ft	36 ft	10872 ft <sup>2</sup>	Tuesday
	Hump Removal: 0 ft	AC Repair Area: 120 ft <sup>2</sup>		Crack Seal: 836 ft					
	Inlet Marker: 0 ea	AC Repair: 1.58 ton		Traffic Loops: 0 ea	@				
	Inlet: 0 ea	Base Material: 0 ton							
	Comments: TYPE I.								
1190-A6	MEADOW GRASS LN	BRIAR KNOLL WY	COTTONWOOD GROVE CT	5	Residential	283 ft	33 ft	9339 ft <sup>2</sup>	Tuesday
	Hump Removal: 0 ft	AC Repair Area: 0 ft <sup>2</sup>		Crack Seal: 718 ft					
	Inlet Marker: 0 ea	AC Repair: 0 ton		Traffic Loops: 0 ea	@				
	Inlet: 2 ea	Base Material: 0 ton							
	Comments: TYPE I.								

TB Map Page	Street Name	From	To	Council District	Functional Class	Length	Width	Area	Trash Day
1190-A7	ASPEN VIEW DR	HEATHERWOOD HOLLOW CT	MIL PITRERO RD	5	Residential	593 ft	33 ft	19569 ft <sup>2</sup>	Tuesday
	Hump Removal: 25 ft	AC Repair Area: 170 ft <sup>2</sup>			Crack Seal: 1505 ft				
	Inlet Marker: 0 ea	AC Repair: 4.04 ton			Traffic Loops: 0 ea	@			
	Inlet: 2 ea	Base Material: 3.09 ton							
	Comments: TYPE I.								
1190-A7	MAROON PEAK CT	WINDOM PEAK WY	END	5	Residential	316 ft	38 ft	12008 ft <sup>2</sup>	Tuesday
	Hump Removal: 0 ft	AC Repair Area: 180 ft <sup>2</sup>			Crack Seal: 924 ft				
	Inlet Marker: 0 ea	AC Repair: 2.38 ton			Traffic Loops: 0 ea	@			
	Inlet: 0 ea	Base Material: 0 ton							
	Comments: TYPE I.								
1190-A7	SUNSHINE PEAK CT	WINDOM PEAK WY	END	5	Residential	130 ft	39 ft	5070 ft <sup>2</sup>	Tuesday
	Hump Removal: 20 ft	AC Repair Area: 0 ft <sup>2</sup>			Crack Seal: 390 ft				
	Inlet Marker: 0 ea	AC Repair: 0 ton			Traffic Loops: 0 ea	@			
	Inlet: 0 ea	Base Material: 0 ton							
	Comments: TYPE I.								
1190-A7	MIL PITRERO RD	BAYCANE WY	TREEWIND CT	5	Residential	382 ft	33 ft	12606 ft <sup>2</sup>	Tuesday
	Hump Removal: 50 ft	AC Repair Area: 0 ft <sup>2</sup>			Crack Seal: 970 ft				
	Inlet Marker: 0 ea	AC Repair: 0 ton			Traffic Loops: 0 ea	@			
	Inlet: 2 ea	Base Material: 0 ton							
	Comments: TYPE I.								
1190-A7	TREE HOLLOW LN	BEGIN	PORTAL TR	5	Residential	508 ft	38 ft	19304 ft <sup>2</sup>	Tuesday
	Hump Removal: 0 ft	AC Repair Area: 20 ft <sup>2</sup>			Crack Seal: 1485 ft				
	Inlet Marker: 0 ea	AC Repair: 0.26 ton			Traffic Loops: 0 ea	@			
	Inlet: 2 ea	Base Material: 0 ton							
	Comments: TYPE I.								

TB Map Page	Street Name	From	To	Council District	Functional Class	Length	Width	Area	Trash Day
1190-A7	PORTAL TR	TREE HOLLOW LN	SPRINGBROOK DR	5	Residential	184 ft	33 ft	6072 ft <sup>2</sup>	Tuesday
	Hump Removal: 0 ft	AC Repair Area: 0 ft <sup>2</sup>			Crack Seal: 467 ft				
	Inlet Marker: 0 ea	AC Repair: 0 ton			Traffic Loops: 0 ea		@		
	Inlet: 2 ea	Base Material: 0 ton							
	Comments: TYPE I.								
1190-A7	SPRINGBROOK DR	MIL PITRERO RD	ASPEN VIEW DR	5	Major	1235 ft	37 ft	45695 ft <sup>2</sup>	Tuesday
	Hump Removal: 0 ft	AC Repair Area: 428 ft <sup>2</sup>			Crack Seal: 3515 ft				
	Inlet Marker: 0 ea	AC Repair: 5.65 ton			Traffic Loops: 0 ea		@		
	Inlet: 3 ea	Base Material: 0 ton							
	Comments: TYPE II/III.								
1190-A7	COTTONWOOD GROVE CT	BEGIN	MEADOW GRASS LN	5	Residential	282 ft	36 ft	10152 ft <sup>2</sup>	Tuesday
	Hump Removal: 0 ft	AC Repair Area: 0 ft <sup>2</sup>			Crack Seal: 781 ft				
	Inlet Marker: 0 ea	AC Repair: 0 ton			Traffic Loops: 0 ea		@		
	Inlet: 0 ea	Base Material: 0 ton							
	Comments: TYPE I.								
1190-A7	WINDOM PEAK WY	SUNSHINE PEAK CT	MAROON PEAK CT	5	Residential	754 ft	33 ft	24882 ft <sup>2</sup>	Tuesday
	Hump Removal: 0 ft	AC Repair Area: 0 ft <sup>2</sup>			Crack Seal: 1914 ft				
	Inlet Marker: 0 ea	AC Repair: 0 ton			Traffic Loops: 0 ea		@		
	Inlet: 0 ea	Base Material: 0 ton							
	Comments: TYPE I.								
1190-A7	SPRINGBROOK DR	WICKERBAY CV	PORTAL TR	5	Major	472 ft	37 ft	17464 ft <sup>2</sup>	Tuesday
	Hump Removal: 0 ft	AC Repair Area: 216 ft <sup>2</sup>			Crack Seal: 1343 ft				
	Inlet Marker: 0 ea	AC Repair: 2.85 ton			Traffic Loops: 0 ea		@		
	Inlet: 1 ea	Base Material: 0 ton							
	Comments: TYPE II/III.								

TB Map Page	Street Name	From	To	Council District	Functional Class	Length	Width	Area	Trash Day
1190-A7	ASPEN VIEW DR	ASPEN VIEW CT	HEATHERWOOD HOLLOW CT	5	Residential	523 ft	33 ft	17259 ft <sup>2</sup>	Tuesday
	Hump Removal: 0 ft	AC Repair Area: 0 ft <sup>2</sup>			Crack Seal: 1328 ft				
	Inlet Marker: 0 ea	AC Repair: 0 ton			Traffic Loops: 0 ea	@			
	Inlet: 3 ea	Base Material: 0 ton							
	Comments: TYPE I.								
1190-A7	MIL PITRERO RD	ASPEN VIEW DR	SPRINGBROOK DR	5	Residential	184 ft	33 ft	6072 ft <sup>2</sup>	Tuesday
	Hump Removal: 0 ft	AC Repair Area: 0 ft <sup>2</sup>			Crack Seal: 467 ft				
	Inlet Marker: 0 ea	AC Repair: 0 ton			Traffic Loops: 0 ea	@			
	Inlet: 1 ea	Base Material: 0 ton							
	Comments: TYPE I.								
1190-A7	WICKERBAY CV	SPRINGBROOK DR	MEADOW GRASS LN	5	Residential	529 ft	39 ft	20631 ft <sup>2</sup>	Tuesday
	Hump Removal: 0 ft	AC Repair Area: 225 ft <sup>2</sup>			Crack Seal: 1587 ft				
	Inlet Marker: 0 ea	AC Repair: 2.97 ton			Traffic Loops: 0 ea	@			
	Inlet: 1 ea	Base Material: 0 ton							
	Comments: TYPE I. RESTORE PARALLEL PARKING AND BIKE LANE.								
1190-A7	SUNSHINE PEAK CT	VAIL CT	SCRIPPS POWAY PY	5	Residential	125 ft	36 ft	4500 ft <sup>2</sup>	Tuesday
	Hump Removal: 0 ft	AC Repair Area: 0 ft <sup>2</sup>			Crack Seal: 346 ft				
	Inlet Marker: 0 ea	AC Repair: 0 ton			Traffic Loops: 5 ea	@	SCRIPPS POWAY PY		
	Inlet: 0 ea	Base Material: 0 ton							
	Comments: TYPE I.								
1190-A7	ASPEN VIEW DR	SPRINGBROOK DR	ASPEN VIEW CT	5	Residential	595 ft	33 ft	19635 ft <sup>2</sup>	Tuesday
	Hump Removal: 0 ft	AC Repair Area: 56 ft <sup>2</sup>			Crack Seal: 1510 ft				
	Inlet Marker: 1 ea	AC Repair: 1.76 ton			Traffic Loops: 0 ea	@			
	Inlet: 5 ea	Base Material: 1.76 ton							
	Comments: TYPE I.								



TB Map Page	Street Name	From	To	Council District	Functional Class	Length	Width	Area	Trash Day
1190-A7	TREEWIND CT	BEGIN	MIL PITRERO RD	5	Residential	123 ft	41 ft	5043 ft <sup>2</sup>	Tuesday
	Hump Removal: 0 ft	AC Repair Area: 384 ft <sup>2</sup>		Crack Seal: 388 ft					
	Inlet Marker: 0 ea	AC Repair: 5.07 ton		Traffic Loops: 0 ea	@				
	Inlet: 0 ea	Base Material: 0 ton							
	Comments: TYPE I.								
1190-A7	WINDOM PEAK WY	RASCON CT	END	5	Residential	315 ft	33 ft	10395 ft <sup>2</sup>	Tuesday
	Hump Removal: 0 ft	AC Repair Area: 100 ft <sup>2</sup>		Crack Seal: 800 ft					
	Inlet Marker: 0 ea	AC Repair: 1.32 ton		Traffic Loops: 0 ea	@				
	Inlet: 1 ea	Base Material: 0 ton							
	Comments: TYPE I.								
1190-A7	MIL PITRERO RD	BEGIN	ASPEN VIEW DR	5	Residential	340 ft	38 ft	12920 ft <sup>2</sup>	Tuesday
	Hump Removal: 0 ft	AC Repair Area: 0 ft <sup>2</sup>		Crack Seal: 994 ft					
	Inlet Marker: 0 ea	AC Repair: 0 ton		Traffic Loops: 0 ea	@				
	Inlet: 0 ea	Base Material: 0 ton							
	Comments: TYPE I.								
1190-A7	BAYCANE WY	MIL PITRERO RD	WOODED VISTA LN	5	Residential	217 ft	33 ft	7161 ft <sup>2</sup>	Tuesday
	Hump Removal: 0 ft	AC Repair Area: 0 ft <sup>2</sup>		Crack Seal: 551 ft					
	Inlet Marker: 0 ea	AC Repair: 0 ton		Traffic Loops: 0 ea	@				
	Inlet: 1 ea	Base Material: 0 ton							
	Comments: TYPE I.								
1190-A7	MIL PITRERO RD	SPRINGBROOK DR	BAYCANE WY	5	Residential	181 ft	33 ft	5973 ft <sup>2</sup>	Tuesday
	Hump Removal: 0 ft	AC Repair Area: 0 ft <sup>2</sup>		Crack Seal: 459 ft					
	Inlet Marker: 1 ea	AC Repair: 0 ton		Traffic Loops: 0 ea	@				
	Inlet: 2 ea	Base Material: 0 ton							
	Comments: TYPE I.								

TB Map Page	Street Name	From	To	Council District	Functional Class	Length	Width	Area	Trash Day
1190-A7	ASPEN VIEW CT	ASPEN VIEW DR	END	5	Residential	190 ft	38 ft	7220 ft <sup>2</sup>	Tuesday
	Hump Removal: 0 ft	AC Repair Area: 0 ft <sup>2</sup>			Crack Seal: 555 ft				
	Inlet Marker: 0 ea	AC Repair: 0 ton			Traffic Loops: 0 ea	@			
	Inlet: 0 ea	Base Material: 0 ton							
	Comments: TYPE I.								
1190-A7	RASCON CT	WINDOM PEAK WY	END	5	Residential	206 ft	38 ft	7828 ft <sup>2</sup>	Tuesday
	Hump Removal: 0 ft	AC Repair Area: 0 ft <sup>2</sup>			Crack Seal: 602 ft				
	Inlet Marker: 0 ea	AC Repair: 0 ton			Traffic Loops: 0 ea	@			
	Inlet: 1 ea	Base Material: 0 ton							
	Comments: TYPE I.								
1190-A7	MIL PITRERO RD	TREEWIND CT	BAYPONY LN	5	Residential	511 ft	37 ft	18907 ft <sup>2</sup>	Tuesday
	Hump Removal: 0 ft	AC Repair Area: 0 ft <sup>2</sup>			Crack Seal: 1454 ft				
	Inlet Marker: 0 ea	AC Repair: 0 ton			Traffic Loops: 0 ea	@			
	Inlet: 0 ea	Base Material: 0 ton							
	Comments: TYPE I.								
1190-A7	HEATHERWOOD HOLLOW	ASPEN VIEW DR	END	5	Residential	207 ft	38 ft	7866 ft <sup>2</sup>	Tuesday
	Hump Removal: 72 ft	AC Repair Area: 224 ft <sup>2</sup>			Crack Seal: 605 ft				
	Inlet Marker: 0 ea	AC Repair: 2.96 ton			Traffic Loops: 0 ea	@			
	Inlet: 0 ea	Base Material: 0 ton							
	Comments: TYPE I.								
1190-A7	SUNSHINE PEAK CT	SCRIPPS POWAY PY	WINDOM PEAK WY	5	Residential	137 ft	38 ft	5206 ft <sup>2</sup>	Tuesday
	Hump Removal: 0 ft	AC Repair Area: 80 ft <sup>2</sup>			Crack Seal: 400 ft				
	Inlet Marker: 0 ea	AC Repair: 1.06 ton			Traffic Loops: 0 ea	@			
	Inlet: 0 ea	Base Material: 0 ton							
	Comments: TYPE I.								

TB Map Page	Street Name	From	To	Council District	Functional Class	Length	Width	Area	Trash Day
1190-A7	WOODED VISTA LN	BAYCANE WY	CANERIDGE RD	5	Residential	249 ft	33 ft	8217 ft <sup>2</sup>	Tuesday
	Hump Removal: 0 ft	AC Repair Area: 0 ft <sup>2</sup>			Crack Seal: 632 ft				
	Inlet Marker: 0 ea	AC Repair: 0 ton			Traffic Loops: 0 ea		@		
	Inlet: 0 ea	Base Material: 0 ton							
	Comments: TYPE I.								
1190-A7	TREE HOLLOW LN	ROLLING MEADOWS CT	END	5	Residential	487 ft	38 ft	18506 ft <sup>2</sup>	Tuesday
	Hump Removal: 0 ft	AC Repair Area: 0 ft <sup>2</sup>			Crack Seal: 1424 ft				
	Inlet Marker: 1 ea	AC Repair: 0 ton			Traffic Loops: 0 ea		@		
	Inlet: 2 ea	Base Material: 0 ton							
	Comments: TYPE I.								
1190-A7	TREE HOLLOW LN	PORTAL TR	ROLLING MEADOWS CT	5	Residential	358 ft	29 ft	10382 ft <sup>2</sup>	Tuesday
	Hump Removal: 0 ft	AC Repair Area: 0 ft <sup>2</sup>			Crack Seal: 799 ft				
	Inlet Marker: 0 ea	AC Repair: 0 ton			Traffic Loops: 0 ea		@		
	Inlet: 1 ea	Base Material: 0 ton							
	Comments: TYPE I.								
1190-A7	ROLLING MEADOWS CT	TREE HOLLOW LN	END	5	Residential	153 ft	39 ft	5967 ft <sup>2</sup>	Tuesday
	Hump Removal: 50 ft	AC Repair Area: 0 ft <sup>2</sup>			Crack Seal: 459 ft				
	Inlet Marker: 0 ea	AC Repair: 0 ton			Traffic Loops: 0 ea		@		
	Inlet: 1 ea	Base Material: 0 ton							
	Comments: TYPE I.								
1190-A7	WINDOM PEAK WY	MAROON PEAK CT	RASCON CT	5	Residential	311 ft	30 ft	9330 ft <sup>2</sup>	Tuesday
	Hump Removal: 0 ft	AC Repair Area: 230 ft <sup>2</sup>			Crack Seal: 718 ft				
	Inlet Marker: 0 ea	AC Repair: 3.04 ton			Traffic Loops: 0 ea		@		
	Inlet: 2 ea	Base Material: 0 ton							
	Comments: TYPE I.								

TB Map Page	Street Name	From	To	Council District	Functional Class	Length	Width	Area	Trash Day
1190-A7	CANERIDGE RD	SPRINGHURST DR	WOODED VISTA LN	5	Residential	161 ft	33 ft	5313 ft <sup>2</sup>	Tuesday
	Hump Removal: 0 ft	AC Repair Area: 0 ft <sup>2</sup>		Crack Seal: 409 ft					
	Inlet Marker: 1 ea	AC Repair: 0 ton		Traffic Loops: 0 ea	@				
	Inlet: 2 ea	Base Material: 0 ton							
	Comments: TYPE I.								
1190-A7	SPRINGBROOK DR	SPRINGHURST DR	MIL PITRERO RD	5	Major	374 ft	37 ft	13838 ft <sup>2</sup>	Tuesday
	Hump Removal: 0 ft	AC Repair Area: 450 ft <sup>2</sup>		Crack Seal: 1064 ft					
	Inlet Marker: 0 ea	AC Repair: 5.94 ton		Traffic Loops: 0 ea	@				
	Inlet: 0 ea	Base Material: 0 ton							
	Comments: TYPE II/III.								
1190-A7	SPRINGBROOK DR	ASPEN VIEW DR	WICKERBAY CV	5	Major	827 ft	37 ft	30599 ft <sup>2</sup>	Tuesday
	Hump Removal: 0 ft	AC Repair Area: 0 ft <sup>2</sup>		Crack Seal: 2354 ft					
	Inlet Marker: 1 ea	AC Repair: 0 ton		Traffic Loops: 0 ea	@				
	Inlet: 1 ea	Base Material: 0 ton							
	Comments: TYPE II/III.								
1190-A7	BAYPONY LN	MIL PITRERO RD	WOODED VISTA LN	5	Residential	224 ft	32 ft	7168 ft <sup>2</sup>	Tuesday
	Hump Removal: 0 ft	AC Repair Area: 0 ft <sup>2</sup>		Crack Seal: 551 ft					
	Inlet Marker: 0 ea	AC Repair: 0 ton		Traffic Loops: 0 ea	@				
	Inlet: 0 ea	Base Material: 0 ton							
	Comments: TYPE I.								
1190-A7	SPRINGBROOK DR	PORTAL TR	BRIAR KNOLL WY	5	Major	404 ft	37 ft	14948 ft <sup>2</sup>	Tuesday
	Hump Removal: 0 ft	AC Repair Area: 0 ft <sup>2</sup>		Crack Seal: 1150 ft					
	Inlet Marker: 1 ea	AC Repair: 0 ton		Traffic Loops: 0 ea	@				
	Inlet: 1 ea	Base Material: 0 ton							
	Comments: TYPE II/III.								

TB Map Page	Street Name	From	To	Council District	Functional Class	Length	Width	Area	Trash Day
1190-A7	WOODED VISTA LN	CANERIDGE RD	BAYPONY LN	5	Residential	975 ft	32 ft	31200 ft <sup>2</sup>	Tuesday
	Hump Removal: 0 ft	AC Repair Area: 0 ft <sup>2</sup>			Crack Seal: 2400 ft				
	Inlet Marker: 0 ea	AC Repair: 0 ton			Traffic Loops: 0 ea	@			
	Inlet: 2 ea	Base Material: 0 ton							
	Comments: TYPE I.								
1190-B2	CHESTNUT HILL LN	FERNCREST PL	NEWPORTER WY	5	Residential	484 ft	33 ft	15972 ft <sup>2</sup>	Tuesday
	Hump Removal: 0 ft	AC Repair Area: 0 ft <sup>2</sup>			Crack Seal: 1229 ft				
	Inlet Marker: 2 ea	AC Repair: 0 ton			Traffic Loops: 0 ea	@			
	Inlet: 2 ea	Base Material: 0 ton							
	Comments: TYPE I/II.								
1190-B2	CHESTNUT HILL LN	LINDAMERE LN	FERNCREST PL	5	Residential	211 ft	32 ft	6752 ft <sup>2</sup>	Tuesday
	Hump Removal:	AC Repair Area: 175 ft <sup>2</sup>			Crack Seal: 519 ft				
	Inlet Marker: 0 ea	AC Repair: 2.31 ton			Traffic Loops: 0 ea	@			
	Inlet: 0 ea	Base Material: 0 ton							
	Comments: TYPE I/II.								
1190-B2	LINDAMERE LN	TRADITION ST	CHESTNUT HILL LN	5	Residential	190 ft	48 ft	9120 ft <sup>2</sup>	Tuesday
	Hump Removal: 2 ft	AC Repair Area: 370 ft <sup>2</sup>			Crack Seal: 702 ft				
	Inlet Marker: 2 ea	AC Repair: 4.88 ton			Traffic Loops: 0 ea	@			
	Inlet: 2 ea	Base Material: 0 ton							
	Comments: TYPE I/II.								
1190-B2	ETUDE RD	ESPRIT AV	END	5	Residential	988 ft	48 ft	47424 ft <sup>2</sup>	Tuesday
	Hump Removal: 0 ft	AC Repair Area: 0 ft <sup>2</sup>			Crack Seal: 3648 ft				
	Inlet Marker: 2 ea	AC Repair: 0 ton			Traffic Loops: 0 ea	@			
	Inlet: 2 ea	Base Material: 0 ton							
	Comments: TYPE I/II.								

TB Map Page	Street Name	From	To	Council District	Functional Class	Length	Width	Area	Trash Day
1190-B2	NEWPORTER WY	KERSEY PL	CHESTNUT HILL LN	5	Residential	206 ft	33 ft	6798 ft <sup>2</sup>	Tuesday
	Hump Removal: 0 ft	AC Repair Area: 0 ft <sup>2</sup>		Crack Seal: 523 ft					
	Inlet Marker: 1 ea	AC Repair: 0 ton		Traffic Loops: 0 ea	@				
	Inlet: 1 ea	Base Material: 0 ton							
	Comments: TYPE I/II.								
1190-B2	FERNCREST PL	CHESTNUT HILL LN	END	5	Residential	954 ft	33 ft	31482 ft <sup>2</sup>	Tuesday
	Hump Removal: 0 ft	AC Repair Area: 0 ft <sup>2</sup>		Crack Seal: 2422 ft					
	Inlet Marker: 1 ea	AC Repair: 0 ton		Traffic Loops: 0 ea	@				
	Inlet: 1 ea	Base Material: 0 ton							
	Comments: TYPE I/II.								
1190-B2	KERSEY PL	BEGIN	NEWPORTER WY	5	Residential	400 ft	30 ft	12000 ft <sup>2</sup>	Tuesday
	Hump Removal:	AC Repair Area: 24 ft <sup>2</sup>		Crack Seal: 923 ft					
	Inlet Marker: 0 ea	AC Repair: 0.32 ton		Traffic Loops: 0 ea	@				
	Inlet: 0 ea	Base Material: 0 ton							
	Comments: TYPE I/II.								
1190-B2	LINDAMERE LN	ESPRIT AV	TRADITION ST	5	Residential	521 ft	38 ft	19798 ft <sup>2</sup>	Tuesday
	Hump Removal: 0 ft	AC Repair Area: 874 ft <sup>2</sup>		Crack Seal: 1523 ft					
	Inlet Marker: 2 ea	AC Repair: 11.54 ton		Traffic Loops: 0 ea	@				
	Inlet: 2 ea	Base Material: 0 ton							
	Comments: TYPE I/II.								
1190-B2	CHESTNUT HILL LN	NEWPORTER WY	END	5	Residential	244 ft	33 ft	8052 ft <sup>2</sup>	Tuesday
	Hump Removal: 0 ft	AC Repair Area: 0 ft <sup>2</sup>		Crack Seal: 619 ft					
	Inlet Marker: 0 ea	AC Repair: 0 ton		Traffic Loops: 0 ea	@				
	Inlet: 0 ea	Base Material: 0 ton							
	Comments: TYPE I/II.								

TB Map Page	Street Name	From	To	Council District	Functional Class	Length	Width	Area	Trash Day
1190-B3	MULHOLLAND CT	BEGIN	ETUDE RD	5	Residential	310 ft	48 ft	14880 ft <sup>2</sup>	Tuesday
	Hump Removal: 0 ft	AC Repair Area: 1047 ft <sup>2</sup>		Crack Seal: 1145 ft					
	Inlet Marker: 0 ea	AC Repair: 13.82 ton		Traffic Loops: 0 ea	@				
	Inlet: 0 ea	Base Material: 0 ton							
	Comments: TYPE I/II.								
1190-B3	ESSENCE RD	BEGIN	TRADITION ST	5	Residential	175 ft	33 ft	5775 ft <sup>2</sup>	Tuesday
	Hump Removal: 0 ft	AC Repair Area: 0 ft <sup>2</sup>		Crack Seal: 444 ft					
	Inlet Marker: 0 ea	AC Repair: 0 ton		Traffic Loops: 0 ea	@				
	Inlet: 0 ea	Base Material: 0 ton							
	Comments: TYPE I/II.								
1190-B3	TRADITION ST	CHALON LN	SCARSDALE WY	5	Residential	335 ft	35 ft	11725 ft <sup>2</sup>	Tuesday
	Hump Removal: 0 ft	AC Repair Area: 0 ft <sup>2</sup>		Crack Seal: 902 ft					
	Inlet Marker: 1 ea	AC Repair: 0 ton		Traffic Loops: 0 ea	@				
	Inlet: 1 ea	Base Material: 0 ton							
	Comments: TYPE I/II.								
1190-B3	ESPRIT AV	ETUDE RD	ESSENCE RD	5	Residential	242 ft	37 ft	8954 ft <sup>2</sup>	Tuesday
	Hump Removal: 0 ft	AC Repair Area: 1062 ft <sup>2</sup>		Crack Seal: 689 ft					
	Inlet Marker: 0 ea	AC Repair: 14.02 ton		Traffic Loops: 0 ea	@				
	Inlet: 0 ea	Base Material: 0 ton							
	Comments: TYPE I/II.								
1190-B3	ESPRIT AV	COLDWATER CT	ETUDE RD	5	Residential	426 ft	38 ft	16188 ft <sup>2</sup>	Tuesday
	Hump Removal: 0 ft	AC Repair Area: 160 ft <sup>2</sup>		Crack Seal: 1245 ft					
	Inlet Marker: 1 ea	AC Repair: 2.11 ton		Traffic Loops: 0 ea	@				
	Inlet: 1 ea	Base Material: 0 ton							
	Comments: TYPE I/II.								

TB Map Page	Street Name	From	To	Council District	Functional Class	Length	Width	Area	Trash Day
1190-B3	CHALON LN	SCARSDALE WY	TRADITION ST	5	Residential	487 ft	30 ft	14610 ft <sup>2</sup>	Tuesday
	Hump Removal: 0 ft	AC Repair Area: 0 ft <sup>2</sup>			Crack Seal: 1124 ft				
	Inlet Marker: 0 ea	AC Repair: 0 ton			Traffic Loops: 0 ea	@			
	Inlet: 0 ea	Base Material: 0 ton							
	Comments: TYPE I/II.								
1190-B3	ETUDE RD	LINDAMERE LN	MULHOLLAND CT	5	Residential	296 ft	34 ft	10064 ft <sup>2</sup>	Tuesday
	Hump Removal: 0 ft	AC Repair Area: 36 ft <sup>2</sup>			Crack Seal: 774 ft				
	Inlet Marker: 2 ea	AC Repair: 0.48 ton			Traffic Loops: 0 ea	@			
	Inlet: 2 ea	Base Material: 0 ton							
	Comments: TYPE I/II.								
1190-B3	COLDWATER CT	ESPRIT AV	END	5	Residential	474 ft	48 ft	22752 ft <sup>2</sup>	Tuesday
	Hump Removal: 0 ft	AC Repair Area: 3863 ft <sup>2</sup>			Crack Seal: 1750 ft				
	Inlet Marker: 1 ea	AC Repair: 50.99 ton			Traffic Loops: 0 ea	@			
	Inlet: 1 ea	Base Material: 0 ton							
	Comments: TYPE I/II.								
1190-B3	TRADITION ST	SCARSDALE WY	LINDAMERE LN	5	Residential	1400 ft	35 ft	49000 ft <sup>2</sup>	Tuesday
	Hump Removal: 0 ft	AC Repair Area: 1086 ft <sup>2</sup>			Crack Seal: 3769 ft				
	Inlet Marker: 5 ea	AC Repair: 14.34 ton			Traffic Loops: 0 ea	@			
	Inlet: 5 ea	Base Material: 0 ton							
	Comments: TYPE I/II.								
1190-B3	SCARSDALE WY	CHALON LN	TRADITION ST	5	Residential	463 ft	30 ft	13890 ft <sup>2</sup>	Tuesday
	Hump Removal: 0 ft	AC Repair Area: 54 ft <sup>2</sup>			Crack Seal: 1068 ft				
	Inlet Marker: 1 ea	AC Repair: 0.71 ton			Traffic Loops: 0 ea	@			
	Inlet: 1 ea	Base Material: 0 ton							
	Comments: TYPE I/II.								



TB Map Page	Street Name	From	To	Council District	Functional Class	Length	Width	Area	Trash Day
1190-B3	ESPRIT AV	LINDAMERE LN	COLDWATER CT	5	Residential	228 ft	38 ft	8664 ft <sup>2</sup>	Tuesday
	Hump Removal: 0 ft	AC Repair Area: 0 ft <sup>2</sup>		Crack Seal: 666 ft					
	Inlet Marker: 0 ea	AC Repair: 0 ton		Traffic Loops: 0 ea	@				
	Inlet: 0 ea	Base Material: 0 ton							
	Comments: TYPE I/II.								
1190-B3	ETUDE RD	MULHOLLAND CT	ESPRIT AV	5	Residential	462 ft	34 ft	15708 ft <sup>2</sup>	Tuesday
	Hump Removal: 0 ft	AC Repair Area: 50 ft <sup>2</sup>		Crack Seal: 1208 ft					
	Inlet Marker: 2 ea	AC Repair: 0.66 ton		Traffic Loops: 0 ea	@				
	Inlet: 2 ea	Base Material: 0 ton							
	Comments: TYPE I/II.								
1190-B3	TRADITION ST	ESSENCE RD	CHALON LN	5	Residential	1248 ft	35 ft	43680 ft <sup>2</sup>	Tuesday
	Hump Removal: 24 ft	AC Repair Area: 686 ft <sup>2</sup>		Crack Seal: 3360 ft					
	Inlet Marker: 2 ea	AC Repair: 9.06 ton		Traffic Loops: 0 ea	@				
	Inlet: 2 ea	Base Material: 0 ton							
	Comments: TYPE I/II.								
1190-B3	LINDAMERE LN	ETUDE RD	ESPRIT AV	5	Residential	1384 ft	36 ft	49824 ft <sup>2</sup>	Tuesday
	Hump Removal: 0 ft	AC Repair Area: 630 ft <sup>2</sup>		Crack Seal: 3833 ft					
	Inlet Marker: 2 ea	AC Repair: 8.32 ton		Traffic Loops: 0 ea	@				
	Inlet: 2 ea	Base Material: 0 ton							
	Comments: TYPE I/II.								
1190-B3	ESSENCE RD	TRADITION ST	ESPRIT AV	5	Residential	1310 ft	34 ft	44540 ft <sup>2</sup>	Tuesday
	Hump Removal: 0 ft	AC Repair Area: 0 ft <sup>2</sup>		Crack Seal: 3426 ft					
	Inlet Marker: 3 ea	AC Repair: 0 ton		Traffic Loops: 0 ea	@				
	Inlet: 3 ea	Base Material: 0 ton							
	Comments: TYPE I/II.								

TB Map Page	Street Name	From	To	Council District	Functional Class	Length	Width	Area	Trash Day
1190-B7	SPRINGBROOK DR	ANGELIQUE ST	ACACIA GLEN CT	5	Major	360 ft	37 ft	13320 ft <sup>2</sup>	Tuesday
	Hump Removal: 0 ft	AC Repair Area: 687 ft <sup>2</sup>		Crack Seal: 1025 ft					
	Inlet Marker: 1 ea	AC Repair: 9.07 ton		Traffic Loops: 8 ea	@	SCRIPPS POWAY PY			
	Inlet: 1 ea	Base Material: 0 ton							
	Comments: TYPE II/III. SLURRY LIMITS: ACACIA GLEN CT TO SCRIPPS POWAY PY.								
1190-B7	SPRINGBROOK DR	ACACIA GLEN CT	SPRINGHURST DR	5	Major	410 ft	37 ft	15170 ft <sup>2</sup>	Tuesday
	Hump Removal:	AC Repair Area: 1845 ft <sup>2</sup>		Crack Seal: 1167 ft					
	Inlet Marker: 1 ea	AC Repair: 24.35 ton		Traffic Loops: 0 ea	@				
	Inlet: 2 ea	Base Material: 0 ton							
	Comments: TYPE II/III.								
1190-B7	ACACIA GLEN CT	BEGIN	SPRINGBROOK DR	5	Residential	456 ft	37 ft	16872 ft <sup>2</sup>	Tuesday
	Hump Removal: 0 ft	AC Repair Area: 474 ft <sup>2</sup>		Crack Seal: 1298 ft					
	Inlet Marker: 0 ea	AC Repair: 14.5 ton		Traffic Loops: 0 ea	@				
	Inlet: 1 ea	Base Material: 14.18 ton							
	Comments: TYPE I.								
1208-H4	VISTA SANTA FE LN	BEGIN	GOLDEN GLEN LN	6	Local	183 ft	41 ft	7503 ft <sup>2</sup>	Monday
	Hump Removal: 0 ft	AC Repair Area: 0 ft <sup>2</sup>		Crack Seal: 577 ft					
	Inlet Marker: 1 ea	AC Repair: 0 ton		Traffic Loops: 0 ea	@				
	Inlet: 1 ea	Base Material: 0 ton							
	Comments: TYPE I.								
1208-H4	GOLDEN GLEN LN	CAM SANTA FE	VISTA SANTA FE LN	6	Local	674 ft	22 ft	14828 ft <sup>2</sup>	Monday
	Hump Removal: 0 ft	AC Repair Area: 0 ft <sup>2</sup>		Crack Seal: 1141 ft					
	Inlet Marker: 2 ea	AC Repair: 0 ton		Traffic Loops: 0 ea	@				
	Inlet: 2 ea	Base Material: 0 ton							
	Comments: TYPE I.								

TB Map Page	Street Name	From	To	Council District	Functional Class	Length	Width	Area	Trash Day
1208-H4	FALLCREST WY	BEGIN	INDIO WY	6	Local	50 ft	32 ft	1600 ft <sup>2</sup>	Monday
	Hump Removal: 0 ft	AC Repair Area: 0 ft <sup>2</sup>		Crack Seal: 123 ft					
	Inlet Marker: 2 ea	AC Repair: 0 ton		Traffic Loops: 0 ea	@				
	Inlet: 2 ea	Base Material: 0 ton							
	Comments: TYPE I.								
1208-H4	LOPEZ PE	LOPEZ CANYON WY	CALLE CRISTOBAL	6	Local	115 ft	37 ft	4255 ft <sup>2</sup>	Monday
	Hump Removal: 0 ft	AC Repair Area: 0 ft <sup>2</sup>		Crack Seal: 327 ft					
	Inlet Marker: 0 ea	AC Repair: 0 ton		Traffic Loops: 5 ea	@ CALLE CRISTOBAL				
	Inlet: 0 ea	Base Material: 0 ton							
	Comments: TYPE I.								
1208-H4	VISTA SANTA FE LN	INDIO WY	LOPEZ GLEN WY	6	Local	205 ft	30 ft	6150 ft <sup>2</sup>	Monday
	Hump Removal: 0 ft	AC Repair Area: 0 ft <sup>2</sup>		Crack Seal: 473 ft					
	Inlet Marker: 0 ea	AC Repair: 0 ton		Traffic Loops: 0 ea	@				
	Inlet: 0 ea	Base Material: 0 ton							
	Comments: TYPE I.								
1208-H4	INDIO WY	FALLCREST WY	VISTA SANTA FE LN	6	Local	530 ft	33 ft	17490 ft <sup>2</sup>	Monday
	Hump Removal: 0 ft	AC Repair Area: 0 ft <sup>2</sup>		Crack Seal: 1345 ft					
	Inlet Marker: 0 ea	AC Repair: 0 ton		Traffic Loops: 0 ea	@				
	Inlet: 0 ea	Base Material: 0 ton							
	Comments: TYPE I.								
1208-H4	LOPEZ CANYON WY	VISTA SANTA FE LN	LOPEZ PE	6	Local	217 ft	31 ft	6727 ft <sup>2</sup>	Monday
	Hump Removal: 0 ft	AC Repair Area: 0 ft <sup>2</sup>		Crack Seal: 517 ft					
	Inlet Marker: 0 ea	AC Repair: 0 ton		Traffic Loops: 0 ea	@				
	Inlet: 0 ea	Base Material: 0 ton							
	Comments: TYPE I.								

TB Map Page	Street Name	From	To	Council District	Functional Class	Length	Width	Area	Trash Day
1208-H4	VISTA SANTA FE LN	GOLDEN GLEN LN	INDIO WY	6	Local	139 ft	31 ft	4309 ft <sup>2</sup>	Monday
	Hump Removal: 0 ft	AC Repair Area: 0 ft <sup>2</sup>		Crack Seal: 331 ft					
	Inlet Marker: 2 ea	AC Repair: 0 ton		Traffic Loops: 0 ea	@				
	Inlet: 2 ea	Base Material: 0 ton							
	Comments: TYPE I.								
1208-H4	FALLCREST WY	LOPEZ CANYON WY	END	6	Local	92 ft	32 ft	2944 ft <sup>2</sup>	Monday
	Hump Removal: 0 ft	AC Repair Area: 0 ft <sup>2</sup>		Crack Seal: 226 ft					
	Inlet Marker: 0 ea	AC Repair: 0 ton		Traffic Loops: 0 ea	@				
	Inlet: 0 ea	Base Material: 0 ton							
	Comments: TYPE I.								
1208-H4	LOPEZ GLEN WY	FALLCREST WY	VISTA SANTA FE LN	6	Local	577 ft	30 ft	17310 ft <sup>2</sup>	Monday
	Hump Removal: 0 ft	AC Repair Area: 0 ft <sup>2</sup>		Crack Seal: 1332 ft					
	Inlet Marker: 0 ea	AC Repair: 0 ton		Traffic Loops: 0 ea	@				
	Inlet: 0 ea	Base Material: 0 ton							
	Comments: TYPE I.								
1208-H4	LOPEZ CANYON WY	FALLCREST WY	VISTA SANTA FE LN	6	Local	577 ft	31 ft	17887 ft <sup>2</sup>	Monday
	Hump Removal: 0 ft	AC Repair Area: 0 ft <sup>2</sup>		Crack Seal: 1376 ft					
	Inlet Marker: 1 ea	AC Repair: 0 ton		Traffic Loops: 0 ea	@				
	Inlet: 1 ea	Base Material: 0 ton							
	Comments: TYPE I.								
1208-H4	VISTA SANTA FE LN	LOPEZ GLEN WY	LOPEZ CANYON WY	6	Local	219 ft	31 ft	6789 ft <sup>2</sup>	Monday
	Hump Removal: 0 ft	AC Repair Area: 0 ft <sup>2</sup>		Crack Seal: 522 ft					
	Inlet Marker: 1 ea	AC Repair: 0 ton		Traffic Loops: 0 ea	@				
	Inlet: 1 ea	Base Material: 0 ton							
	Comments: TYPE I.								

TB Map Page	Street Name	From	To	Council District	Functional Class	Length	Width	Area	Trash Day
1208-H4	FALLCREST WY	LOPEZ GLEN WY	LOPEZ CANYON WY	6	Local	231 ft	31 ft	7161 ft <sup>2</sup>	Monday
	Hump Removal: 0 ft	AC Repair Area: 0 ft <sup>2</sup>		Crack Seal: 551 ft					
	Inlet Marker: 1 ea	AC Repair: 0 ton		Traffic Loops: 0 ea	@				
	Inlet: 1 ea	Base Material: 0 ton							
	Comments: TYPE I.								
1208-H4	FALLCREST WY	INDIO WY	LOPEZ GLEN WY	6	Local	264 ft	31 ft	8184 ft <sup>2</sup>	Monday
	Hump Removal: 0 ft	AC Repair Area: 0 ft <sup>2</sup>		Crack Seal: 630 ft					
	Inlet Marker: 1 ea	AC Repair: 0 ton		Traffic Loops: 0 ea	@				
	Inlet: 1 ea	Base Material: 0 ton							
	Comments: TYPE I.								
1208-H4	LOPEZ CANYON WY	LOPEZ PE	END	6	Local	320 ft	34 ft	10880 ft <sup>2</sup>	Monday
	Hump Removal: 0 ft	AC Repair Area: 0 ft <sup>2</sup>		Crack Seal: 837 ft					
	Inlet Marker: 1 ea	AC Repair: 0 ton		Traffic Loops: 0 ea	@				
	Inlet: 1 ea	Base Material: 0 ton							
	Comments: TYPE I.								
1210-A1	VAIL CT	SUNSHINE PEAK CT	END	5	Residential	402 ft	44 ft	17688 ft <sup>2</sup>	Tuesday
	Hump Removal: 0 ft	AC Repair Area: 0 ft <sup>2</sup>		Crack Seal: 1361 ft					
	Inlet Marker: 0 ea	AC Repair: 0 ton		Traffic Loops: 0 ea	@				
	Inlet: 2 ea	Base Material: 0 ton							
	Comments: TYPE I.								
1210-A1	VAIL CT	BEGIN	SUNSHINE PEAK CT	5	Residential	171 ft	25 ft	4275 ft <sup>2</sup>	Tuesday
	Hump Removal: 0 ft	AC Repair Area: 48 ft <sup>2</sup>		Crack Seal: 329 ft					
	Inlet Marker: 0 ea	AC Repair: 0.63 ton		Traffic Loops: 0 ea	@				
	Inlet: 1 ea	Base Material: 0 ton							
	Comments: TYPE I.								

TB Map Page	Street Name	From	To	Council District	Functional Class	Length	Width	Area	Trash Day
1227-E6	SILVERADO ST	BISHOPS LN	FAY AV	1	Prime	190 ft	49 ft	9310 ft <sup>2</sup>	Monday
	Hump Removal: 0 ft	AC Repair Area: 658 ft <sup>2</sup>		Crack Seal: 716 ft					
	Inlet Marker: 0 ea	AC Repair: 8.69 ton		Traffic Loops: 0 ea	@				
	Inlet: 0 ea	Base Material: 0 ton							
	Comments: TYPE II/III. RESTORE DIAGONAL PARKING.								
1227-E6	FAY AV	SILVERADO ST	PROSPECT ST	1	Prime	523 ft	48 ft	25104 ft <sup>2</sup>	Monday
	Hump Removal: 0 ft	AC Repair Area: 765 ft <sup>2</sup>		Crack Seal: 1931 ft					
	Inlet Marker: 0 ea	AC Repair: 10.1 ton		Traffic Loops: 0 ea	@				
	Inlet: 0 ea	Base Material: 0 ton							
	Comments: TYPE II/III. RESTORE DIAGONAL PARKING.								
1227-E6	SILVERADO ST	EADS AV	BISHOPS LN	1	Prime	190 ft	50 ft	9500 ft <sup>2</sup>	Monday
	Hump Removal: 0 ft	AC Repair Area: 1000 ft <sup>2</sup>		Crack Seal: 731 ft					
	Inlet Marker: 0 ea	AC Repair: 13.2 ton		Traffic Loops: 0 ea	@				
	Inlet: 0 ea	Base Material: 0 ton							
	Comments: TYPE II/III. RESTORE DIAGONAL PARKING.								
1227-E7	SILVERADO ST	DRAPER AV	EADS AV	1	Prime	353 ft	51 ft	18003 ft <sup>2</sup>	Monday
	Hump Removal: 0 ft	AC Repair Area: 672 ft <sup>2</sup>		Crack Seal: 1385 ft					
	Inlet Marker: 0 ea	AC Repair: 8.87 ton		Traffic Loops: 0 ea	@				
	Inlet: 0 ea	Base Material: 0 ton							
	Comments: TYPE II/III. RESTORE DIAGONAL PARKING.								
1227-F6	PROSPECT PL	VIRGINIA WY	BLUEBIRD LN	1	Residential	187 ft	50 ft	9350 ft <sup>2</sup>	Monday
	Hump Removal: 0 ft	AC Repair Area: 224 ft <sup>2</sup>		Crack Seal: 719 ft					
	Inlet Marker: 0 ea	AC Repair: 2.96 ton		Traffic Loops: 0 ea	@				
	Inlet: 0 ea	Base Material: 0 ton							
	Comments: TYPE I/II.								

TB Map Page	Street Name	From	To	Council District	Functional Class	Length	Width	Area	Trash Day
1227-F6	EXCHANGE PL	COUNTRY CLUB DR	VIRGINIA WY	1	Prime	285 ft	39 ft	11115 ft <sup>2</sup>	Monday
	Hump Removal: 0 ft	AC Repair Area: 1501 ft <sup>2</sup>		Crack Seal: 855 ft					
	Inlet Marker: 0 ea	AC Repair: 19.81 ton		Traffic Loops: 0 ea	@				
	Inlet: 0 ea	Base Material: 0 ton							
	Comments: TYPE I/II.								
1227-F6	SILVERADO ST	FAY AV	GIRARD AV	1	Prime	388 ft	50 ft	19400 ft <sup>2</sup>	Monday
	Hump Removal: 0 ft	AC Repair Area: 625 ft <sup>2</sup>		Crack Seal: 1492 ft					
	Inlet Marker: 0 ea	AC Repair: 8.25 ton		Traffic Loops: 0 ea	@				
	Inlet: 0 ea	Base Material: 0 ton							
	Comments: TYPE II/III. RESTORE DIAGONAL PARKING.								
1227-F6	GIRARD AV	SILVERADO ST	WALL ST	1	Residential	552 ft	66 ft	36432 ft <sup>2</sup>	Monday
	Hump Removal: 34 ft	AC Repair Area: 0 ft <sup>2</sup>		Crack Seal: 2802 ft					
	Inlet Marker: 0 ea	AC Repair: 0 ton		Traffic Loops: 0 ea	@				
	Inlet: 0 ea	Base Material: 0 ton							
	Comments: TYPE I/II. RESTORE DIAGONAL PARKING.								
1227-F6	IVANHOE EAST AV	BLUEBIRD LN	TORREY PINES RD	1	Residential	156 ft	50 ft	7800 ft <sup>2</sup>	Monday
	Hump Removal: 0 ft	AC Repair Area: 1564 ft <sup>2</sup>		Crack Seal: 600 ft					
	Inlet Marker: 0 ea	AC Repair: 20.64 ton		Traffic Loops: 6 ea	@	6 @ NWB Lane on Ivanhoe			
	Inlet: 0 ea	Base Material: 0 ton							
	Comments: TYPE I/II.								
1227-F6	WALL ST	HERSCHEL AV	IVANHOE AV	1	Residential	333 ft	50 ft	16650 ft <sup>2</sup>	Monday
	Hump Removal: 42 ft	AC Repair Area: 0 ft <sup>2</sup>		Crack Seal: 1281 ft					
	Inlet Marker: 0 ea	AC Repair: 0 ton		Traffic Loops: 0 ea	@				
	Inlet: 0 ea	Base Material: 0 ton							
	Comments: TYPE I/II. RESTORE DIAGONAL PARKING.								

TB Map Page	Street Name	From	To	Council District	Functional Class	Length	Width	Area	Trash Day
1227-F6	SILVERADO ST	HERSCHEL AV	IVANHOE AV	1	Prime	360 ft	50 ft	18000 ft <sup>2</sup>	Monday
	Hump Removal: 0 ft	AC Repair Area: 2662 ft <sup>2</sup>		Crack Seal: 1385 ft					
	Inlet Marker: 0 ea	AC Repair: 35.14 ton		Traffic Loops: 0 ea	@				
	Inlet: 0 ea	Base Material: 0 ton							
	Comments: TYPE II/III. RESTORE DIAGONAL PARKING.								
1227-F6	OLIVET ST	IVANHOE EAST AV	COUNTRY CLUB DR	1	Residential	560 ft	29 ft	16240 ft <sup>2</sup>	Monday
	Hump Removal: 0 ft	AC Repair Area: 848 ft <sup>2</sup>		Crack Seal: 1249 ft					
	Inlet Marker: 0 ea	AC Repair: 11.19 ton		Traffic Loops: 0 ea	@				
	Inlet: 0 ea	Base Material: 0 ton							
	Comments: TYPE I/II.								
1227-F6	EXCHANGE PL	VIRGINIA WY	BLUEBIRD LN	1	Prime	185 ft	40 ft	7400 ft <sup>2</sup>	Monday
	Hump Removal: 0 ft	AC Repair Area: 132 ft <sup>2</sup>		Crack Seal: 569 ft					
	Inlet Marker: 0 ea	AC Repair: 1.74 ton		Traffic Loops: 0 ea	@				
	Inlet: 0 ea	Base Material: 0 ton							
	Comments: TYPE I/II.								
1227-F6	WALL ST	GIRARD AV	HERSCHEL AV	1	Residential	318 ft	52 ft	16536 ft <sup>2</sup>	Monday
	Hump Removal: 0 ft	AC Repair Area: 276 ft <sup>2</sup>		Crack Seal: 1272 ft					
	Inlet Marker: 0 ea	AC Repair: 3.64 ton		Traffic Loops: 0 ea	@				
	Inlet: 0 ea	Base Material: 0 ton							
	Comments: TYPE I/II. RESTORE DIAGONAL PARKING.								
1227-F6	EXCHANGE PL	BLUEBIRD LN	TORREY PINES RD	1	Prime	166 ft	39 ft	6474 ft <sup>2</sup>	Monday
	Hump Removal: 0 ft	AC Repair Area: 1328 ft <sup>2</sup>		Crack Seal: 498 ft					
	Inlet Marker: 0 ea	AC Repair: 17.53 ton		Traffic Loops: 0 ea	@				
	Inlet: 0 ea	Base Material: 0 ton							
	Comments: TYPE I/II.								



TB Map Page	Street Name	From	To	Council District	Functional Class	Length	Width	Area	Trash Day
1227-F6	SILVERADO ST	GIRARD AV	HERSCHEL AV	1	Prime	390 ft	49 ft	19110 ft <sup>2</sup>	Monday
	Hump Removal: 0 ft	AC Repair Area: 2264 ft <sup>2</sup>		Crack Seal: 1470 ft					
	Inlet Marker: 0 ea	AC Repair: 29.88 ton		Traffic Loops: 0 ea	@				
	Inlet: 0 ea	Base Material: 0 ton							
	Comments: TYPE II/III. RESTORE DIAGONAL PARKING.								
1227-F6	PROSPECT PL	BLUEBIRD LN	TORREY PINES RD	1	Residential	166 ft	51 ft	8466 ft <sup>2</sup>	Monday
	Hump Removal: 0 ft	AC Repair Area: 432 ft <sup>2</sup>		Crack Seal: 651 ft					
	Inlet Marker: 0 ea	AC Repair: 5.7 ton		Traffic Loops: 5 ea	@ TORREY PINES RD				
	Inlet: 0 ea	Base Material: 0 ton							
	Comments: TYPE I/II.								
1227-F6	GIRARD AV	WALL ST	PROSPECT ST	1	Residential	265 ft	65 ft	17225 ft <sup>2</sup>	Monday
	Hump Removal: 0 ft	AC Repair Area: 108 ft <sup>2</sup>		Crack Seal: 1325 ft					
	Inlet Marker: 2 ea	AC Repair: 1.43 ton		Traffic Loops: 0 ea	@				
	Inlet: 2 ea	Base Material: 0 ton							
	Comments: TYPE I/II. RESTORE DIAGONAL PARKING.								
1227-F7	PEARL ST	HIGH AV	CABRILLO AV	1	Local	332 ft	52 ft	17264 ft <sup>2</sup>	Monday
	Hump Removal:	AC Repair Area: 4276 ft <sup>2</sup>		Crack Seal: 1328 ft					
	Inlet Marker: 2 ea	AC Repair: 56.44 ton		Traffic Loops: 0 ea	@				
	Inlet: 2 ea	Base Material: 0 ton							
	Comments: TYPE I/II.								
1227-F7	PEARL ST	CABRILLO AV	MIRAMAR AV	1	Local	180 ft	52 ft	9360 ft <sup>2</sup>	Monday
	Hump Removal: 5 ft	AC Repair Area: 685 ft <sup>2</sup>		Crack Seal: 720 ft					
	Inlet Marker: 0 ea	AC Repair: 9.04 ton		Traffic Loops: 0 ea	@				
	Inlet: 0 ea	Base Material: 0 ton							
	Comments: TYPE I/II.								

TB Map Page	Street Name	From	To	Council District	Functional Class	Length	Width	Area	Trash Day
1227-F7	HIGH AV	PEARL ST	VIRGINIA WY	1	Residential	520 ft	42 ft	21840 ft <sup>2</sup>	Monday
	Hump Removal: 11 ft	AC Repair Area: 612 ft <sup>2</sup>		Crack Seal: 1680 ft					
	Inlet Marker:	AC Repair: 8.08 ton		Traffic Loops: 0 ea	@				
	Inlet: 2 ea	Base Material: 0 ton							
	Comments: TYPE I/II.								
1227-F7	MASSENA ST	MAR AV	PEPITA WY	1	Residential	189 ft	25 ft	4725 ft <sup>2</sup>	Monday
	Hump Removal: 0 ft	AC Repair Area: 96 ft <sup>2</sup>		Crack Seal: 363 ft					
	Inlet Marker: 0 ea	AC Repair: 1.27 ton		Traffic Loops: 0 ea	@				
	Inlet: 0 ea	Base Material: 0 ton							
	Comments: TYPE I/II.								
1227-F7	CABRILLO AV	PEARL ST	OLIVET ST	1	Residential	505 ft	36 ft	18180 ft <sup>2</sup>	Monday
	Hump Removal: 0 ft	AC Repair Area:		Crack Seal: 1398 ft					
	Inlet Marker: 1 ea	AC Repair: 0 ton		Traffic Loops: 0 ea	@				
	Inlet: 2 ea	Base Material: 0 ton							
	Comments: TYPE I/II. RESTORE PARALLEL PARKING STRIPING.								
1227-F7	OLIVET ST	CABRILLO AV	IVANHOE EAST AV	1	Residential	551 ft	27 ft	14877 ft <sup>2</sup>	Monday
	Hump Removal: 0 ft	AC Repair Area: 1254 ft <sup>2</sup>		Crack Seal: 1144 ft					
	Inlet Marker: 0 ea	AC Repair: 16.55 ton		Traffic Loops: 0 ea	@				
	Inlet: 0 ea	Base Material: 0 ton							
	Comments: TYPE I/II.								
1227-F7	MAR AV	MASSENA ST	COUNTRY CLUB DR	1	Residential	977 ft	22 ft	21494 ft <sup>2</sup>	Monday
	Hump Removal: 7 ft	AC Repair Area: 3866 ft <sup>2</sup>		Crack Seal: 1653 ft					
	Inlet Marker: 0 ea	AC Repair: 51.03 ton		Traffic Loops: 0 ea	@				
	Inlet: 2 ea	Base Material: 0 ton							
	Comments: TYPE I/II.								

TB Map Page	Street Name	From	To	Council District	Functional Class	Length	Width	Area	Trash Day
1227-F7	FAY AV	KLINE ST	SILVERADO ST	1	Prime	558 ft	50 ft	27900 ft <sup>2</sup>	Monday
	Hump Removal: 0 ft	AC Repair Area: 675 ft <sup>2</sup>		Crack Seal: 2146 ft					
	Inlet Marker: 0 ea	AC Repair: 8.91 ton		Traffic Loops: 0 ea	@				
	Inlet: 0 ea	Base Material: 0 ton							
	Comments: TYPE II/III. RESTORE DIAGONAL PARKING.								
1227-F7	IVANHOE EAST AV	VIRGINIA WY	BLUEBIRD LN	1	Residential	157 ft	50 ft	7850 ft <sup>2</sup>	Monday
	Hump Removal: 0 ft	AC Repair Area: 968 ft <sup>2</sup>		Crack Seal: 604 ft					
	Inlet Marker: 0 ea	AC Repair: 12.78 ton		Traffic Loops: 0 ea	@				
	Inlet: 0 ea	Base Material: 0 ton							
	Comments: TYPE I/II.								
1227-F7	PEPITA WY	MASSENA ST	COUNTRY CLUB DR	1	Residential	824 ft	29 ft	23896 ft <sup>2</sup>	Monday
	Hump Removal: 0 ft	AC Repair Area: 404 ft <sup>2</sup>		Crack Seal: 1838 ft					
	Inlet Marker: 0 ea	AC Repair: 5.33 ton		Traffic Loops: 0 ea	@				
	Inlet: 0 ea	Base Material: 0 ton							
	Comments: TYPE I/II.								
1227-G6	PROSPECT PL	OLIVET LN	VIRGINIA WY	1	Residential	194 ft	40 ft	7760 ft <sup>2</sup>	Monday
	Hump Removal: 0 ft	AC Repair Area: 2177 ft <sup>2</sup>		Crack Seal: 597 ft					
	Inlet Marker: 0 ea	AC Repair: 28.74 ton		Traffic Loops: 0 ea	@				
	Inlet: 0 ea	Base Material: 0 ton							
	Comments: TYPE I/II.								
1227-G6	PROSPECT PL	BEGIN	OLIVET LN	1	Residential	172 ft	40 ft	6880 ft <sup>2</sup>	Monday
	Hump Removal: 0 ft	AC Repair Area: 1819 ft <sup>2</sup>		Crack Seal: 529 ft					
	Inlet Marker: 0 ea	AC Repair: 24.01 ton		Traffic Loops: 0 ea	@				
	Inlet: 0 ea	Base Material: 0 ton							
	Comments: TYPE I/II.								

TB Map Page	Street Name	From	To	Council District	Functional Class	Length	Width	Area	Trash Day
1229-D7	TOPAZ WY	KEARNY VILLA RD	COMPLEX ST	6	Residential	999 ft	45 ft	44955 ft <sup>2</sup>	
	Hump Removal: 0 ft	AC Repair Area: 504 ft <sup>2</sup>		Crack Seal: 3458 ft					
	Inlet Marker: 2 ea	AC Repair: 6.65 ton		Traffic Loops: 2 ea	@	WB @ KEARNY VILLA RD			
	Inlet: 2 ea	Base Material: 0 ton							
	Comments: TYPE II/III. RESTORE DIAGONAL PARKING ON NORTH SIDE.								
1247-E2	LA JOLLA BL	WINAMAR AV	PALOMAR AV	1	Major	534 ft	35 ft	18690 ft <sup>2</sup>	Monday
	Hump Removal: 0 ft	AC Repair Area: 3234 ft <sup>2</sup>		Crack Seal: 1438 ft					
	Inlet Marker: 0 ea	AC Repair: 43.13 ton		Traffic Loops: 5 ea	@	NB @ PALOMAR AVE			
	Inlet: 0 ea	Base Material: 0.76 ton							
	Comments: TYPE II/III.								
1247-E2	LA JOLLA BL	MESA WY	WINAMAR AV	1	Major	535 ft	60 ft	32100 ft <sup>2</sup>	Monday
	Hump Removal: 0 ft	AC Repair Area: 3302 ft <sup>2</sup>		Crack Seal: 2469 ft					
	Inlet Marker: 0 ea	AC Repair: 43.59 ton		Traffic Loops: 0 ea	@				
	Inlet: 0 ea	Base Material: 0 ton							
	Comments: TYPE II/III.								
1247-F2	LA JOLLA BL	VIA DEL NORTE	MESA WY	1	Major	368 ft	40 ft	14720 ft <sup>2</sup>	Monday
	Hump Removal: 70 ft	AC Repair Area: 216 ft <sup>2</sup>		Crack Seal: 1132 ft					
	Inlet Marker: 0 ea	AC Repair: 2.85 ton		Traffic Loops: 0 ea	@				
	Inlet: 1 ea	Base Material: 0 ton							
	Comments: TYPE II/III.								
1247-F3	LA JOLLA BL	LA CANADA	MIRA MONTE	1	Major	685 ft	38 ft	26030 ft <sup>2</sup>	Monday
	Hump Removal: 0 ft	AC Repair Area: 260 ft <sup>2</sup>		Crack Seal: 2002 ft					
	Inlet Marker: 1 ea	AC Repair: 3.43 ton		Traffic Loops: 0 ea	@				
	Inlet: 1 ea	Base Material: 0 ton							
	Comments: TYPE II/III.								

TB Map Page	Street Name	From	To	Council District	Functional Class	Length	Width	Area	Trash Day
1247-F3	LA JOLLA BL	BIRD ROCK AV	CAM DE LA COSTA	1	Major	816 ft	52 ft	42432 ft <sup>2</sup>	Monday
	Hump Removal: 0 ft	AC Repair Area: 3962 ft <sup>2</sup>		Crack Seal: 3264 ft					
	Inlet Marker: 1 ea	AC Repair: 52.3 ton		Traffic Loops: 0 ea	@				
	Inlet: 1 ea	Base Material: 0 ton							
	Comments: TYPE II/III. RAISE 1 GAS VALVE @ BIRD ROCK.								
1247-F3	LA JOLLA BL	CAM DE LA COSTA	LA CANADA	1	Major	1042 ft	38 ft	39596 ft <sup>2</sup>	Monday
	Hump Removal: 0 ft	AC Repair Area: 560 ft <sup>2</sup>		Crack Seal: 3046 ft					
	Inlet Marker: 3 ea	AC Repair: 7.39 ton		Traffic Loops: 0 ea	@				
	Inlet: 3 ea	Base Material: 0 ton							
	Comments: TYPE II/III.								
1247-F3	DOLPHIN PL	BIRD ROCK AV	CHELSEA AV	1	Residential	613 ft	30 ft	18390 ft <sup>2</sup>	Monday
	Hump Removal: 0 ft	AC Repair Area: 281 ft <sup>2</sup>		Crack Seal: 1415 ft					
	Inlet Marker: 2 ea	AC Repair: 3.71 ton		Traffic Loops: 0 ea	@				
	Inlet: 2 ea	Base Material: 0 ton							
	Comments: TYPE I/II. RESTORE PARALLEL PARKING STRIPING.								
1247-F3	LA JOLLA BL	MIRA MONTE	VIA DEL NORTE	1	Major	684 ft	38 ft	25992 ft <sup>2</sup>	Monday
	Hump Removal: 0 ft	AC Repair Area: 136 ft <sup>2</sup>		Crack Seal: 1999 ft					
	Inlet Marker: 2 ea	AC Repair: 1.8 ton		Traffic Loops: 0 ea	@				
	Inlet: 2 ea	Base Material: 0 ton							
	Comments: TYPE II/III.								
1247-F3	ABALONE PL	BIRD ROCK AV	CHELSEA AV	1	Residential	512 ft	27 ft	13824 ft <sup>2</sup>	Monday
	Hump Removal: 0 ft	AC Repair Area: 284 ft <sup>2</sup>		Crack Seal: 1063 ft					
	Inlet Marker: 2 ea	AC Repair: 3.75 ton		Traffic Loops: 0 ea	@				
	Inlet: 2 ea	Base Material: 0 ton							
	Comments: TYPE I/II.								

TB Map Page	Street Name	From	To	Council District	Functional Class	Length	Width	Area	Trash Day
1247-F4	<b>DOLPHIN PL</b>	<b>CHELSEA AV</b>	<b>BIRD ROCK AV</b>	1	Residential	802 ft	30 ft	24060 ft <sup>2</sup>	Monday
	Hump Removal: 0 ft	AC Repair Area: 582 ft <sup>2</sup>		Crack Seal: 1851 ft					
	Inlet Marker: 0 ea	AC Repair: 7.68 ton		Traffic Loops: 0 ea	@				
	Inlet: 0 ea	Base Material: 0 ton							
	Comments: TYPE I/II. RESTORE PARALLEL PARKING STRIPING. SPEED HUMP @ 5658 & 5626.								
1247-F4	<b>ABALONE PL</b>	<b>CHELSEA AV</b>	<b>BIRD ROCK AV</b>	1	Residential	432 ft	29 ft	12528 ft <sup>2</sup>	Monday
	Hump Removal:	AC Repair Area: 90 ft <sup>2</sup>		Crack Seal: 964 ft					
	Inlet Marker: 0 ea	AC Repair: 1.19 ton		Traffic Loops: 0 ea	@				
	Inlet: 0 ea	Base Material: 0 ton							
	Comments: TYPE I/II.								
1247-F4	<b>LA JOLLA BL</b>	<b>MIDWAY ST</b>	<b>FORWARD ST</b>	1	Major	651 ft	52 ft	33852 ft <sup>2</sup>	Monday
	Hump Removal: 0 ft	AC Repair Area: 3075 ft <sup>2</sup>		Crack Seal: 2604 ft					
	Inlet Marker: 1 ea	AC Repair: 40.59 ton		Traffic Loops: 0 ea	@				
	Inlet: 1 ea	Base Material: 0 ton							
	Comments: TYPE II/III. RESTORE DIAGONAL PARKING ON WEST SIDE.								
1247-F4	<b>LA JOLLA BL</b>	<b>CHELSEA PL</b>	<b>BIRD ROCK AV</b>	1	Major	562 ft	52 ft	29224 ft <sup>2</sup>	Monday
	Hump Removal: 0 ft	AC Repair Area: 3072 ft <sup>2</sup>		Crack Seal: 2248 ft					
	Inlet Marker: 0 ea	AC Repair: 40.55 ton		Traffic Loops: 0 ea	@				
	Inlet: 0 ea	Base Material: 0 ton							
	Comments: TYPE II/III.								
1247-F4	<b>LA JOLLA BL</b>	<b>FORWARD ST</b>	<b>CHELSEA PL</b>	1	Major	181 ft	52 ft	9412 ft <sup>2</sup>	Monday
	Hump Removal: 0 ft	AC Repair Area: 548 ft <sup>2</sup>		Crack Seal: 724 ft					
	Inlet Marker: 0 ea	AC Repair: 7.23 ton		Traffic Loops: 0 ea	@				
	Inlet: 0 ea	Base Material: 0 ton							
	Comments: TYPE II/III.								

TB Map Page	Street Name	From	To	Council District	Functional Class	Length	Width	Area	Trash Day
1247-G4	LA JOLLA BL	COLIMA ST	MIDWAY ST	1	Major	739 ft	52 ft	44340 ft <sup>2</sup>	Monday
	Hump Removal: 0 ft	AC Repair Area: 3646 ft <sup>2</sup>		Crack Seal: 3411 ft					
	Inlet Marker: 4 ea	AC Repair: 48.13 ton		Traffic Loops: 0 ea	@				
	Inlet: 4 ea	Base Material: 0 ton							
	Comments: TYPE II/III. RESTORE PARKING STRIPING.								
1248-H1	SAGASTI AV	DANTE ST	ACUNA ST	6	Residential	508 ft	34 ft	17272 ft <sup>2</sup>	Wednesday
	Hump Removal: 0 ft	AC Repair Area: 1508 ft <sup>2</sup>		Crack Seal: 1329 ft					
	Inlet Marker: 0 ea	AC Repair: 19.91 ton		Traffic Loops: 0 ea	@				
	Inlet: 0 ea	Base Material: 0 ton							
	Comments: TYPE I/II.								
1248-H1	DOLIVA DR	TRIANA ST	CHANNING ST	6	Prime	260 ft	38 ft	9880 ft <sup>2</sup>	Wednesday
	Hump Removal: 0 ft	AC Repair Area: 133 ft <sup>2</sup>		Crack Seal: 760 ft					
	Inlet Marker: 0 ea	AC Repair: 1.76 ton		Traffic Loops: 0 ea	@				
	Inlet: 0 ea	Base Material: 0 ton							
	Comments: TYPE I/II.								
1248-H1	DOLIVA DR	KESLING ST	CLAIREMONT MESA BL	6	Prime	415 ft	38 ft	15770 ft <sup>2</sup>	Wednesday
	Hump Removal: 0 ft	AC Repair Area: 3935 ft <sup>2</sup>		Crack Seal: 1213 ft					
	Inlet Marker: 0 ea	AC Repair: 51.94 ton		Traffic Loops: 4 ea	@	4 @ NB Doliva Dr			
	Inlet: 2 ea	Base Material: 0 ton							
	Comments: TYPE I/II.								
1248-H1	ACUNA ST	LIMERICK AV	SAGASTI AV	6	Residential	352 ft	34 ft	11968 ft <sup>2</sup>	Wednesday
	Hump Removal: 0 ft	AC Repair Area: 2776 ft <sup>2</sup>		Crack Seal: 921 ft					
	Inlet Marker: 0 ea	AC Repair: 36.64 ton		Traffic Loops: 0 ea	@				
	Inlet: 0 ea	Base Material: 0 ton							
	Comments: TYPE I/II.								

TB Map Page	Street Name	From	To	Council District	Functional Class	Length	Width	Area	Trash Day
1248-H1	DOLIVA DR	DANTE ST	KESLING ST	6	Prime	588 ft	38 ft	22344 ft <sup>2</sup>	Wednesday
	Hump Removal:	AC Repair Area: 1164 ft <sup>2</sup>		Crack Seal: 1719 ft					
	Inlet Marker: 0 ea	AC Repair: 15.36 ton		Traffic Loops: 0 ea	@				
	Inlet: 0 ea	Base Material: 0 ton							
	Comments: TYPE I/II.								
1248-H1	DOLIVA DR	VERGARA ST	TRIANA ST	6	Prime	544 ft	38 ft	20672 ft <sup>2</sup>	Wednesday
	Hump Removal: 0 ft	AC Repair Area: 218 ft <sup>2</sup>		Crack Seal: 1590 ft					
	Inlet Marker: 0 ea	AC Repair: 2.88 ton		Traffic Loops: 0 ea	@				
	Inlet: 0 ea	Base Material: 0 ton							
	Comments: TYPE I/II.								
1248-H1	DOLIVA DR	CHANNING ST	JAVIER ST	6	Prime	252 ft	38 ft	9576 ft <sup>2</sup>	Wednesday
	Hump Removal: 0 ft	AC Repair Area: 110 ft <sup>2</sup>		Crack Seal: 737 ft					
	Inlet Marker: 0 ea	AC Repair: 1.45 ton		Traffic Loops: 0 ea	@				
	Inlet: 0 ea	Base Material: 0 ton							
	Comments: TYPE I/II.								
1248-H1	KESLING ST	DOLIVA DR	CANNINGTON DR	6	Residential	1375 ft	38 ft	52250 ft <sup>2</sup>	Wednesday
	Hump Removal: 0 ft	AC Repair Area: 5144 ft <sup>2</sup>		Crack Seal: 4019 ft					
	Inlet Marker: 0 ea	AC Repair: 67.9 ton		Traffic Loops: 0 ea	@				
	Inlet: 0 ea	Base Material: 0 ton							
	Comments: TYPE I/II. DO NOT INCLUDE INTERSECTION @ CANNINGTON DR								
1248-H1	DOLIVA DR	JAVIER ST	DANTE ST	6	Prime	254 ft	38 ft	9652 ft <sup>2</sup>	Wednesday
	Hump Removal: 0 ft	AC Repair Area: 1258 ft <sup>2</sup>		Crack Seal: 742 ft					
	Inlet Marker: 0 ea	AC Repair: 16.61 ton		Traffic Loops: 0 ea	@				
	Inlet: 0 ea	Base Material: 0 ton							
	Comments: TYPE I/II.								



TB Map Page	Street Name	From	To	Council District	Functional Class	Length	Width	Area	Trash Day
1248-H2	CHANDLER DR	DOLIVA DR	MT ABERNATHY AV	6	Prime	949 ft	38 ft	36062 ft <sup>2</sup>	Wednesday
	Hump Removal: 0 ft	AC Repair Area: 120 ft <sup>2</sup>		Crack Seal: 2774 ft					
	Inlet Marker: 1 ea	AC Repair: 1.58 ton		Traffic Loops: 0 ea	@				
	Inlet: 4 ea	Base Material: 0 ton							
	Comments: TYPE I/II.								
1248-H2	DOLIVA DR	CHANDLER DR	VERGARA ST	6	Prime	302 ft	38 ft	11476 ft <sup>2</sup>	Wednesday
	Hump Removal: 0 ft	AC Repair Area: 72 ft <sup>2</sup>		Crack Seal: 883 ft					
	Inlet Marker: 0 ea	AC Repair: 0.95 ton		Traffic Loops: 0 ea	@				
	Inlet: 0 ea	Base Material: 0 ton							
	Comments: TYPE I/II.								
1248-H2	MT ABERNATHY AV	CHANDLER DR	BIRKDALE WY	6	Residential	239 ft	38 ft	9082 ft <sup>2</sup>	Wednesday
	Hump Removal: 0 ft	AC Repair Area: 0 ft <sup>2</sup>		Crack Seal: 699 ft					
	Inlet Marker: 0 ea	AC Repair: 0 ton		Traffic Loops: 0 ea	@				
	Inlet: 2 ea	Base Material: 0 ton							
	Comments: TYPE I/II.								
1248-H2	BELLVALE AV	DERRICK DR	LYRIC LN	6	Residential	1154 ft	34 ft	39236 ft <sup>2</sup>	Wednesday
	Hump Removal: 0 ft	AC Repair Area: 3800 ft <sup>2</sup>		Crack Seal: 3018 ft					
	Inlet Marker: 0 ea	AC Repair: 50.16 ton		Traffic Loops: 0 ea	@				
	Inlet: 0 ea	Base Material: 0 ton							
	Comments: TYPE I/II.								
1248-J1	MT ABERNATHY AV	JAMAR DR	CANNINGTON DR	6	Residential	458 ft	38 ft	17404 ft <sup>2</sup>	Wednesday
	Hump Removal: 0 ft	AC Repair Area: 1235 ft <sup>2</sup>		Crack Seal: 1339 ft					
	Inlet Marker: 0 ea	AC Repair: 16.3 ton		Traffic Loops: 0 ea	@				
	Inlet: 0 ea	Base Material: 0 ton							
	Comments: TYPE I/II. DO NOT INCLUDE INTERSECTION @ CANNINGTON DR								

TB Map Page	Street Name	From	To	Council District	Functional Class	Length	Width	Area	Trash Day
1248-J1	MT ABERNATHY AV	REDBROOK RD	LANA DR	6	Residential	735 ft	38 ft	27930 ft <sup>2</sup>	Wednesday
	Hump Removal: 0 ft	AC Repair Area: 636 ft <sup>2</sup>		Crack Seal: 2148 ft					
	Inlet Marker: 0 ea	AC Repair: 8.4 ton		Traffic Loops: 0 ea	@				
	Inlet: 2 ea	Base Material: 0 ton							
	Comments: TYPE I/II.								
1248-J1	MT ABERNATHY AV	PRINTWOOD WY	PRINTWOOD WY	6	Residential	202 ft	38 ft	7676 ft <sup>2</sup>	Wednesday
	Hump Removal: 0 ft	AC Repair Area: 0 ft <sup>2</sup>		Crack Seal: 590 ft					
	Inlet Marker: 0 ea	AC Repair: 0 ton		Traffic Loops: 0 ea	@				
	Inlet: 0 ea	Base Material: 0 ton							
	Comments: TYPE I/II.								
1248-J1	MT ABERNATHY AV	LANA DR	JAMAR DR	6	Residential	452 ft	38 ft	17176 ft <sup>2</sup>	Wednesday
	Hump Removal: 20 ft	AC Repair Area: 117 ft <sup>2</sup>		Crack Seal: 1321 ft					
	Inlet Marker: 0 ea	AC Repair: 1.54 ton		Traffic Loops: 0 ea	@				
	Inlet: 0 ea	Base Material: 0 ton							
	Comments: TYPE I/II.								
1248-J1	MT ABERNATHY AV	PRINTWOOD WY	REDBROOK RD	6	Residential	253 ft	38 ft	9614 ft <sup>2</sup>	Wednesday
	Hump Removal: 0 ft	AC Repair Area: 0 ft <sup>2</sup>		Crack Seal: 740 ft					
	Inlet Marker: 0 ea	AC Repair: 0 ton		Traffic Loops: 0 ea	@				
	Inlet: 0 ea	Base Material: 0 ton							
	Comments: TYPE I/II.								
1248-J2	MT ABERNATHY AV	BIRKDALE WY	PRINTWOOD WY	6	Residential	245 ft	38 ft	9310 ft <sup>2</sup>	Wednesday
	Hump Removal: 0 ft	AC Repair Area: 300 ft <sup>2</sup>		Crack Seal: 716 ft					
	Inlet Marker: 0 ea	AC Repair: 3.96 ton		Traffic Loops: 0 ea	@				
	Inlet: 0 ea	Base Material: 0 ton							
	Comments: TYPE I/II.								

TB Map Page	Street Name	From	To	Council District	Functional Class	Length	Width	Area	Trash Day
1249-A7	CARDINAL LN	BEGIN	CARDINAL DR	7	Residential	861 ft	31 ft	26691 ft <sup>2</sup>	Wednesday
	Hump Removal: 0 ft	AC Repair Area: 16 ft <sup>2</sup>		Crack Seal: 2053 ft					
	Inlet Marker: 1 ea	AC Repair: 0.21 ton		Traffic Loops: 0 ea	@				
	Inlet: 1 ea	Base Material: 0 ton							
	Comments: TYPE I/II. SCHOOL EAST SIDE.								
1249-A7	BOBOLINK WY	FINCH LN	CARDINAL DR	7	Residential	230 ft	36 ft	8280 ft <sup>2</sup>	Wednesday
	Hump Removal: 0 ft	AC Repair Area: 197 ft <sup>2</sup>		Crack Seal: 637 ft					
	Inlet Marker: 0 ea	AC Repair: 2.6 ton		Traffic Loops: 0 ea	@				
	Inlet: 0 ea	Base Material: 0 ton							
	Comments: TYPE I/II.								
1249-A7	FINCH LN	BOBOLINK WY	KIWI ST	7	Residential	394 ft	37 ft	14578 ft <sup>2</sup>	Wednesday
	Hump Removal: 125 ft	AC Repair Area: 52 ft <sup>2</sup>		Crack Seal: 1121 ft					
	Inlet Marker: 0 ea	AC Repair: 0.69 ton		Traffic Loops: 0 ea	@				
	Inlet: 0 ea	Base Material: 0 ton							
	Comments: TYPE I/II.								
1249-A7	BOBOLINK WY	BEGIN	FINCH LN	7	Residential	275 ft	42 ft	11550 ft <sup>2</sup>	Wednesday
	Hump Removal: 0 ft	AC Repair Area: 164 ft <sup>2</sup>		Crack Seal: 888 ft					
	Inlet Marker: 0 ea	AC Repair: 2.16 ton		Traffic Loops: 0 ea	@				
	Inlet: 0 ea	Base Material: 0 ton							
	Comments: TYPE I/II.								
1249-A7	FINCH LN	REDBIRD DR	BOBOLINK WY	7	Residential	770 ft	41 ft	31570 ft <sup>2</sup>	Wednesday
	Hump Removal: 0 ft	AC Repair Area: 693 ft <sup>2</sup>		Crack Seal: 2428 ft					
	Inlet Marker: 0 ea	AC Repair: 9.15 ton		Traffic Loops: 0 ea	@				
	Inlet: 0 ea	Base Material: 0 ton							
	Comments: TYPE I/II. RAISE 1 VALVE @ REDBIRD								

TB Map Page	Street Name	From	To	Council District	Functional Class	Length	Width	Area	Trash Day
1249-A7	KIWI ST	BEGIN	FINCH LN	7	Residential	163 ft	40 ft	6520 ft <sup>2</sup>	Wednesday
	Hump Removal: 0 ft	AC Repair Area: 0 ft <sup>2</sup>		Crack Seal: 502 ft					
	Inlet Marker: 0 ea	AC Repair: 0 ton		Traffic Loops: 0 ea	@				
	Inlet: 0 ea	Base Material: 0 ton							
	Comments: TYPE I/II.								
1249-C1	LIGHTWAVE AV	KEARNY VILLA RD	PARAMOUNT DR	6	Residential	2115 ft	64 ft	135360 ft <sup>2</sup>	
	Hump Removal: 0 ft	AC Repair Area: 40 ft <sup>2</sup>		Crack Seal: 10412 ft					
	Inlet Marker: 2 ea	AC Repair: 0.53 ton		Traffic Loops: 23 ea	@				(11) WB @ KEARNY VILLA; (12) @ SUNROAD CENTRUM LN.
	Inlet: 2 ea	Base Material: 0 ton							
	Comments: TYPE II/III.								
1249-C2	SPECTRUM CENTER BL	KEARNY VILLA RD	PARAMOUNT DR	6	Collector	2454 ft	66 ft	161964 ft <sup>2</sup>	
	Hump Removal: 0 ft	AC Repair Area: 1146 ft <sup>2</sup>		Crack Seal: 12459 ft					
	Inlet Marker: 5 ea	AC Repair: 15.13 ton		Traffic Loops: 35 ea	@				(12) WB @ KEARNY VILLA RD; (16) @ SUNROAD CENTRUM; (7) EB @ PARAMOUNT
	Inlet: 5 ea	Base Material: 0 ton							
	Comments: TYPE II/III								
1249-C2	TECH WY	KEARNY VILLA RD	PARAMOUNT DR	6	Major	2865 ft	64 ft	183360 ft <sup>2</sup>	
	Hump Removal: 0 ft	AC Repair Area: 0 ft <sup>2</sup>		Crack Seal: 14105 ft					
	Inlet Marker: 2 ea	AC Repair: 0 ton		Traffic Loops: 6 ea	@				WB @ KEARNY VILLA RD
	Inlet: 2 ea	Base Material: 0 ton							
	Comments: TYPE II/III.								
1249-D1	LIGHTWAVE AV	PARAMOUNT DR	OVERLAND AV	6	Residential	1238 ft	68 ft	84184 ft <sup>2</sup>	
	Hump Removal: 0 ft	AC Repair Area: 0 ft <sup>2</sup>		Crack Seal: 6476 ft					
	Inlet Marker: 2 ea	AC Repair: 0 ton		Traffic Loops: 9 ea	@				EB @ LIGHTWAVE AVE
	Inlet: 2 ea	Base Material: 0 ton							
	Comments: TYPE II/III.								

TB Map Page	Street Name	From	To	Council District	Functional Class	Length	Width	Area	Trash Day
1249-D1	OVERLAND AV	SPECTRUM CENTER BL	LIGHTWAVE AV	6	Collector	1098 ft	64 ft	70272 ft <sup>2</sup>	
	Hump Removal: 0 ft	AC Repair Area: 0 ft <sup>2</sup>			Crack Seal: 5406 ft				
	Inlet Marker: 4 ea	AC Repair: 0 ton			Traffic Loops: 18 ea				@ (9) NB @ LIGHTWAVE AV; (9) SB @ SPECTRUM CENTER BL
	Inlet: 4 ea	Base Material: 0 ton							
	Comments: TYPE II/III.								
1249-D1	PARAMOUNT DR	SPECTRUM CENTER BL	LIGHTWAVE AV	6	Major	911 ft	36 ft	32796 ft <sup>2</sup>	
	Hump Removal: 0 ft	AC Repair Area: 0 ft <sup>2</sup>			Crack Seal: 2523 ft				
	Inlet Marker: 2 ea	AC Repair: 0 ton			Traffic Loops: 0 ea				@
	Inlet: 2 ea	Base Material: 0 ton							
	Comments: TYPE II/III.								
1249-D2	TECH WY	PARAMOUNT DR	OVERLAND AV	6	Major	902 ft	44 ft	39688 ft <sup>2</sup>	
	Hump Removal: 0 ft	AC Repair Area: 0 ft <sup>2</sup>			Crack Seal: 3053 ft				
	Inlet Marker: 3 ea	AC Repair: 0 ton			Traffic Loops: 0 ea				@
	Inlet: 3 ea	Base Material: 0 ton							
	Comments: TYPE II/III.								
1249-D2	SPECTRUM CENTER BL	PARAMOUNT DR	OVERLAND AV	6	Collector	1067 ft	64 ft	68288 ft <sup>2</sup>	
	Hump Removal: 0 ft	AC Repair Area: 0 ft <sup>2</sup>			Crack Seal: 5253 ft				
	Inlet Marker: 0 ea	AC Repair: 0 ton			Traffic Loops: 21 ea				@ (12) WB @ PARAMOUNT DR; (9) EB @ OVERLAND AV
	Inlet: 0 ea	Base Material: 0 ton							
	Comments: TYPE II/III.								
1249-D2	PARAMOUNT DR	TECH WY	SPECTRUM CENTER BL	6	Major	922 ft	35 ft	32270 ft <sup>2</sup>	
	Hump Removal: 0 ft	AC Repair Area: 0 ft <sup>2</sup>			Crack Seal: 2482 ft				
	Inlet Marker: 1 ea	AC Repair: 0 ton			Traffic Loops: 6 ea				@ NB @ SPECTRUM CENTER BLVD
	Inlet: 1 ea	Base Material: 0 ton							
	Comments: TYPE II/III.								

TB Map Page	Street Name	From	To	Council District	Functional Class	Length	Width	Area	Trash Day
1249-D2	OVERLAND AV	TECH WY	SPECTRUM CENTER BL	6	Collector	901 ft	58 ft	52258 ft <sup>2</sup>	
	Hump Removal: 0 ft	AC Repair Area: 0 ft <sup>2</sup>			Crack Seal: 4020 ft				
	Inlet Marker: 2 ea	AC Repair: 0 ton			Traffic Loops: 9 ea	@	NB @ SPECTRUM CENTER BLVD.		
	Inlet: 2 ea	Base Material: 0 ton							
	Comments: TYPE II/III.								
1249-E1	GREENCRAIG WY	GREENCRAIG LN	RUFFIN CT	6	Residential	503 ft	41 ft	20623 ft <sup>2</sup>	
	Hump Removal: 0 ft	AC Repair Area: 56 ft <sup>2</sup>			Crack Seal: 1586 ft				
	Inlet Marker: 1 ea	AC Repair: 0.74 ton			Traffic Loops: 0 ea	@			
	Inlet: 1 ea	Base Material: 0 ton							
	Comments: TYPE I/II.								
1249-E1	GREENCRAIG LN	RUFFIN CT	GREENCRAIG WY	6	Residential	1126 ft	40 ft	45040 ft <sup>2</sup>	
	Hump Removal: 0 ft	AC Repair Area: 424 ft <sup>2</sup>			Crack Seal: 3465 ft				
	Inlet Marker: 2 ea	AC Repair: 5.6 ton			Traffic Loops: 0 ea	@			
	Inlet: 2 ea	Base Material: 0 ton							
	Comments: TYPE I/II.								
1249-E2	SPECTRUM CENTER BL	OVERLAND AV	RUFFIN RD	6	Collector	1216 ft	64 ft	77824 ft <sup>2</sup>	
	Hump Removal: 0 ft	AC Repair Area: 0 ft <sup>2</sup>			Crack Seal: 5986 ft				
	Inlet Marker: 5 ea	AC Repair: 0 ton			Traffic Loops: 25 ea	@	(14) EB @ RUFFIN RD; (11) WB @ OVERLAND AV		
	Inlet: 5 ea	Base Material: 0 ton							
	Comments: TYPE II/III.								
1249-H1	SANDIA PL	GABACHO DR	END	7	Residential	187 ft	35 ft	6545 ft <sup>2</sup>	Friday
	Hump Removal: 0 ft	AC Repair Area: 0 ft <sup>2</sup>			Crack Seal: 503 ft				
	Inlet Marker: 0 ea	AC Repair: 0 ton			Traffic Loops: 0 ea	@			
	Inlet: 0 ea	Base Material: 0 ton							
	Comments: TYPE I/II.								

TB Map Page	Street Name	From	To	Council District	Functional Class	Length	Width	Area	Trash Day
1249-H1	LA CUENTA DR	HIJOS WY	UVALDE CT	7	Residential	275 ft	37 ft	10175 ft <sup>2</sup>	Friday
	Hump Removal: 0 ft	AC Repair Area: 0 ft <sup>2</sup>		Crack Seal: 783 ft					
	Inlet Marker: 1 ea	AC Repair: 0 ton		Traffic Loops: 0 ea	@				
	Inlet: 1 ea	Base Material: 0 ton							
	Comments: TYPE I/II.								
1249-H1	LA CUENTA DR	CLAIREMONT MESA BL	MONTEGO DR	7	Residential	494 ft	37 ft	18278 ft <sup>2</sup>	Friday
	Hump Removal: 0 ft	AC Repair Area: 352 ft <sup>2</sup>		Crack Seal: 1406 ft					
	Inlet Marker: 0 ea	AC Repair: 4.65 ton		Traffic Loops: 5 ea	@ SB @ CLAIREMONT MESA				
	Inlet: 0 ea	Base Material: 0 ton							
	Comments: TYPE I/II.								
1249-H1	LA CUENTA DR	GABACHO DR	PESOS PL	7	Residential	114 ft	27 ft	3078 ft <sup>2</sup>	Friday
	Hump Removal: 0 ft	AC Repair Area: 0 ft <sup>2</sup>		Crack Seal: 237 ft					
	Inlet Marker: 0 ea	AC Repair: 0 ton		Traffic Loops: 0 ea	@				
	Inlet: 0 ea	Base Material: 0 ton							
	Comments: TYPE I/II.								
1249-H1	LA CUENTA DR	PESOS PL	END	7	Residential	233 ft	35 ft	8155 ft <sup>2</sup>	Friday
	Hump Removal: 0 ft	AC Repair Area: 0 ft <sup>2</sup>		Crack Seal: 627 ft					
	Inlet Marker: 0 ea	AC Repair: 0 ton		Traffic Loops: 0 ea	@				
	Inlet: 1 ea	Base Material: 0 ton							
	Comments: TYPE I/II.								
1249-H1	LA CUENTA DR	UVALDE CT	GABACHO DR	7	Residential	267 ft	37 ft	9879 ft <sup>2</sup>	Friday
	Hump Removal: 0 ft	AC Repair Area: 0 ft <sup>2</sup>		Crack Seal: 760 ft					
	Inlet Marker: 0 ea	AC Repair: 0 ton		Traffic Loops: 0 ea	@				
	Inlet: 1 ea	Base Material: 0 ton							
	Comments: TYPE I/II.								

TB Map Page	Street Name	From	To	Council District	Functional Class	Length	Width	Area	Trash Day
1249-H1	GABACHO DR	SANDIA PL	LA CUENTA DR	7	Residential	292 ft	33 ft	9636 ft <sup>2</sup>	Friday
	Hump Removal: 0 ft	AC Repair Area: 0 ft <sup>2</sup>		Crack Seal: 741 ft					
	Inlet Marker: 0 ea	AC Repair: 0 ton		Traffic Loops: 0 ea	@				
	Inlet: 0 ea	Base Material: 0 ton							
	Comments: TYPE I/II.								
1249-H1	GABACHO DR	MONTEGO DR	SANDIA PL	7	Residential	1648 ft	34 ft	56032 ft <sup>2</sup>	Friday
	Hump Removal: 0 ft	AC Repair Area: 175 ft <sup>2</sup>		Crack Seal: 4310 ft					
	Inlet Marker: 0 ea	AC Repair: 2.31 ton		Traffic Loops: 0 ea	@				
	Inlet: 2 ea	Base Material: 0 ton							
	Comments: TYPE I/II.								
1249-H1	UVALDE CT	LA CUENTA DR	END	7	Residential	458 ft	32 ft	14656 ft <sup>2</sup>	Friday
	Hump Removal: 0 ft	AC Repair Area: 723 ft <sup>2</sup>		Crack Seal: 1127 ft					
	Inlet Marker: 0 ea	AC Repair: 9.54 ton		Traffic Loops: 0 ea	@				
	Inlet: 1 ea	Base Material: 0 ton							
	Comments: TYPE I/II.								
1249-H1	LA CUENTA DR	MONTEGO DR	HIJOS WY	7	Residential	311 ft	37 ft	11507 ft <sup>2</sup>	Friday
	Hump Removal: 0 ft	AC Repair Area: 60 ft <sup>2</sup>		Crack Seal: 885 ft					
	Inlet Marker: 0 ea	AC Repair: 0.79 ton		Traffic Loops: 0 ea	@				
	Inlet: 1 ea	Base Material: 0 ton							
	Comments: TYPE I/II. SCHOOL ON NORTH SIDE.								
1249-H1	PESOS PL	LA CUENTA DR	END	7	Residential	235 ft	35 ft	8225 ft <sup>2</sup>	Friday
	Hump Removal: 0 ft	AC Repair Area: 0 ft <sup>2</sup>		Crack Seal: 633 ft					
	Inlet Marker: 0 ea	AC Repair: 0 ton		Traffic Loops: 0 ea	@				
	Inlet: 0 ea	Base Material: 0 ton							
	Comments: TYPE I/II.								



TB Map Page	Street Name	From	To	Council District	Functional Class	Length	Width	Area	Trash Day
1249-H1	LA CUENTA DR	LAMENTIN CT	CLAIREMONT MESA BL	7	Prime	308 ft	37 ft	11396 ft <sup>2</sup>	Friday
	Hump Removal: 0 ft	AC Repair Area: 1020 ft <sup>2</sup>			Crack Seal: 877 ft				
	Inlet Marker: 0 ea	AC Repair: 13.46 ton			Traffic Loops: 0 ea		@		
	Inlet: 0 ea	Base Material: 0 ton							
	Comments: TYPE II/III. TYPE I IN BIKE LANE.								
1249-H2	LA CUENTA DR	CARBET PL	MACOUBA PL	7	Prime	490 ft	38 ft	18620 ft <sup>2</sup>	Friday
	Hump Removal: 0 ft	AC Repair Area: 2537 ft <sup>2</sup>			Crack Seal: 1432 ft				
	Inlet Marker: 0 ea	AC Repair: 33.49 ton			Traffic Loops: 0 ea		@		
	Inlet: 0 ea	Base Material: 0 ton							
	Comments: TYPE II/III. TYPE I IN BIKE LANE.								
1249-H2	LA CUENTA DR	CARAVELLE PL	LAMENTIN CT	7	Prime	376 ft	37 ft	13912 ft <sup>2</sup>	Friday
	Hump Removal: 0 ft	AC Repair Area: 1933 ft <sup>2</sup>			Crack Seal: 1070 ft				
	Inlet Marker: 0 ea	AC Repair: 25.52 ton			Traffic Loops: 0 ea		@		
	Inlet: 0 ea	Base Material: 0 ton							
	Comments: TYPE II/III. TYPE I IN BIKE LANE.								
1249-H2	LA CUENTA DR	MACOUBA PL	CARIUTO CT	7	Prime	468 ft	39 ft	18252 ft <sup>2</sup>	Friday
	Hump Removal: 0 ft	AC Repair Area: 2438 ft <sup>2</sup>			Crack Seal: 1404 ft				
	Inlet Marker: 0 ea	AC Repair: 32.18 ton			Traffic Loops: 0 ea		@		
	Inlet: 2 ea	Base Material: 0 ton							
	Comments: TYPE II/III. TYPE I IN BIKE LANE.								
1249-H2	LA CUENTA DR	TIERRASANTA BL	CARBET PL	7	Prime	230 ft	39 ft	8970 ft <sup>2</sup>	Friday
	Hump Removal: 0 ft	AC Repair Area: 2398 ft <sup>2</sup>			Crack Seal: 690 ft				
	Inlet Marker: 0 ea	AC Repair: 31.65 ton			Traffic Loops: 4 ea		@ SB @ TIERRASANTA BLVD		
	Inlet: 0 ea	Base Material: 0 ton							
	Comments: TYPE II/III. TYPE I IN BIKE LANE.								

TB Map Page	Street Name	From	To	Council District	Functional Class	Length	Width	Area	Trash Day
1249-H2	LA CUENTA DR	CARIUTO CT	CARAVELLE PL	7	Prime	298 ft	37 ft	11026 ft <sup>2</sup>	Friday
	Hump Removal: 0 ft	AC Repair Area: 595 ft <sup>2</sup>		Crack Seal: 848 ft					
	Inlet Marker: 0 ea	AC Repair: 7.85 ton		Traffic Loops: 0 ea	@				
	Inlet: 0 ea	Base Material: 0 ton							
	Comments: TYPE II/III. TYPE I IN BIKE LANE.								
1249-J1	HIJOS WY	LA CUENTA DR	END	7	Residential	540 ft	30 ft	16200 ft <sup>2</sup>	Friday
	Hump Removal: 0 ft	AC Repair Area: 105 ft <sup>2</sup>		Crack Seal: 1246 ft					
	Inlet Marker: 0 ea	AC Repair: 1.39 ton		Traffic Loops: 0 ea	@				
	Inlet: 1 ea	Base Material: 0 ton							
	Comments: TYPE I/II.								
1249-J2	CARAVELLE PL	LA CUENTA DR	END	7	Residential	551 ft	40 ft	22040 ft <sup>2</sup>	Friday
	Hump Removal: 0 ft	AC Repair Area: 4471 ft <sup>2</sup>		Crack Seal: 1695 ft					
	Inlet Marker: 0 ea	AC Repair: 59.02 ton		Traffic Loops: 0 ea	@				
	Inlet: 0 ea	Base Material: 0 ton							
	Comments: TYPE I/II.								
1250-G5	TWIN LAKE DR	FLAG LAKE ST	COMPASS LAKE DR	7	Residential	260 ft	37 ft	9620 ft <sup>2</sup>	Friday
	Hump Removal: 0 ft	AC Repair Area: 90 ft <sup>2</sup>		Crack Seal: 740 ft					
	Inlet Marker: 0 ea	AC Repair: 1.19 ton		Traffic Loops: 0 ea	@				
	Inlet: 0 ea	Base Material: 0 ton							
	Comments: TYPE I/II.								
1250-G5	GEM LAKE AV	FLAG LAKE ST	LAKE ADLON DR	7	Residential	483 ft	34 ft	16422 ft <sup>2</sup>	Friday
	Hump Removal: 0 ft	AC Repair Area: 0 ft <sup>2</sup>		Crack Seal: 1263 ft					
	Inlet Marker: 0 ea	AC Repair: 0 ton		Traffic Loops: 0 ea	@				
	Inlet: 0 ea	Base Material: 0 ton							
	Comments: TYPE I/II.								

TB Map Page	Street Name	From	To	Council District	Functional Class	Length	Width	Area	Trash Day
1250-G5	LAKE ADLON DR	GAY LAKE AV	LAKE TAHOE AV	7	Residential	342 ft	36 ft	12312 ft <sup>2</sup>	Friday
	Hump Removal: 0 ft	AC Repair Area: 0 ft <sup>2</sup>		Crack Seal: 947 ft					
	Inlet Marker: 1 ea	AC Repair: 0 ton		Traffic Loops: 0 ea	@				
	Inlet: 2 ea	Base Material: 0 ton							
	Comments: TYPE I/II.								
1250-G5	LAKE TAHOE CT	BEGIN	LAKE TAHOE AV	7	Residential	189 ft	33 ft	6237 ft <sup>2</sup>	Friday
	Hump Removal:	AC Repair Area: 50 ft <sup>2</sup>		Crack Seal: 480 ft					
	Inlet Marker: 0 ea	AC Repair: 0.66 ton		Traffic Loops: 0 ea	@				
	Inlet:	Base Material: 0 ton							
	Comments: TYPE I/II.								
1250-G5	CORAL LAKE AV	LAKE ANDRITA AV	COMPASS LAKE DR	7	Residential	280 ft	32 ft	8960 ft <sup>2</sup>	Friday
	Hump Removal: 0 ft	AC Repair Area: 0 ft <sup>2</sup>		Crack Seal: 689 ft					
	Inlet Marker: 1 ea	AC Repair: 0 ton		Traffic Loops: 0 ea	@				
	Inlet: 1 ea	Base Material: 0 ton							
	Comments: TYPE I/II.								
1250-G5	COMPASS LAKE DR	TWIN LAKE DR	CORAL LAKE AV	7	Residential	998 ft	33 ft	32934 ft <sup>2</sup>	Friday
	Hump Removal: 0 ft	AC Repair Area: 56 ft <sup>2</sup>		Crack Seal: 2533 ft					
	Inlet Marker: 0 ea	AC Repair: 0.74 ton		Traffic Loops: 0 ea	@				
	Inlet: 0 ea	Base Material: 0 ton							
	Comments: TYPE I/II.								
1250-G5	LAKE TAHOE AV	LAKE ADLON DR	LAKE TAHOE CT	7	Residential	490 ft	32 ft	15680 ft <sup>2</sup>	Friday
	Hump Removal: 0 ft	AC Repair Area: 52 ft <sup>2</sup>		Crack Seal: 1206 ft					
	Inlet Marker: 0 ea	AC Repair: 0.69 ton		Traffic Loops: 0 ea	@				
	Inlet: 0 ea	Base Material: 0 ton							
	Comments: TYPE I/II.								

TB Map Page	Street Name	From	To	Council District	Functional Class	Length	Width	Area	Trash Day
1250-G5	FLAG LAKE ST	GEM LAKE AV	GAY LAKE AV	7	Residential	400 ft	33 ft	13200 ft <sup>2</sup>	Friday
	Hump Removal: 0 ft	AC Repair Area: 0 ft <sup>2</sup>			Crack Seal: 1015 ft				
	Inlet Marker: 0 ea	AC Repair: 0 ton			Traffic Loops: 0 ea		@		
	Inlet: 0 ea	Base Material: 0 ton							
	Comments: TYPE I/II.								
1250-G5	TWIN LAKE DR	COMPASS LAKE DR	LAKE ADLON DR	7	Residential	280 ft	37 ft	10360 ft <sup>2</sup>	Friday
	Hump Removal: 0 ft	AC Repair Area: 140 ft <sup>2</sup>			Crack Seal: 797 ft				
	Inlet Marker: 0 ea	AC Repair: 1.85 ton			Traffic Loops: 0 ea		@		
	Inlet: 0 ea	Base Material: 0 ton							
	Comments: TYPE I/II.								
1250-G5	TWIN LAKE DR	LAKE ANDRITA AV	FLAG LAKE ST	7	Residential	208 ft	37 ft	7696 ft <sup>2</sup>	Friday
	Hump Removal: 0 ft	AC Repair Area: 40 ft <sup>2</sup>			Crack Seal: 592 ft				
	Inlet Marker: 0 ea	AC Repair: 0.53 ton			Traffic Loops: 0 ea		@		
	Inlet: 0 ea	Base Material: 0 ton							
	Comments: TYPE I/II.								
1250-G5	LAKE TAHOE AV	LAKE TAHOE CT	LAKE TAHOE CR	7	Residential	355 ft	33 ft	11715 ft <sup>2</sup>	Friday
	Hump Removal: 0 ft	AC Repair Area: 0 ft <sup>2</sup>			Crack Seal: 901 ft				
	Inlet Marker: 0 ea	AC Repair: 0 ton			Traffic Loops: 0 ea		@		
	Inlet: 0 ea	Base Material: 0 ton							
	Comments: TYPE I/II.								
1250-G5	LAKE SHORE DR	LAKE REE AV	JACKSON DR	7	Collector	1309 ft	64 ft	83776 ft <sup>2</sup>	Friday
	Hump Removal: 0 ft	AC Repair Area: 402 ft <sup>2</sup>			Crack Seal: 6444 ft				
	Inlet Marker: 1 ea	AC Repair: 5.31 ton			Traffic Loops: 11 ea		@ NB @ JACKSON DR		
	Inlet: 2 ea	Base Material: 0 ton							
	Comments: TYPE II/III. TYPE I IN BIKE LANE. RECONSTRUCT SURVEY MONUMENT BOX.								

TB Map Page	Street Name	From	To	Council District	Functional Class	Length	Width	Area	Trash Day
1250-G5	LAKE SHORE DR	JACKSON DR	GEM LAKE AV	7	Residential	870 ft	36 ft	31320 ft <sup>2</sup>	Friday
	Hump Removal: 0 ft	AC Repair Area: 100 ft <sup>2</sup>		Crack Seal: 2409 ft					
	Inlet Marker: 0 ea	AC Repair: 1.32 ton		Traffic Loops: 0 ea	@				
	Inlet: 1 ea	Base Material: 0 ton							
	Comments: TYPE I/II.								
1250-G5	LAKE ADLON CT	BEGIN	LAKE ADLON DR	7	Residential	222 ft	40 ft	8880 ft <sup>2</sup>	Friday
	Hump Removal: 0 ft	AC Repair Area: 0 ft <sup>2</sup>		Crack Seal: 683 ft					
	Inlet Marker: 0 ea	AC Repair: 0 ton		Traffic Loops: 0 ea	@				
	Inlet: 0 ea	Base Material: 0 ton							
	Comments: TYPE I/II.								
1250-G5	LAKE ADLON DR	LAKE TAHOE AV	CORAL LAKE AV	7	Residential	1020 ft	36 ft	36720 ft <sup>2</sup>	Friday
	Hump Removal: 0 ft	AC Repair Area: 0 ft <sup>2</sup>		Crack Seal: 2825 ft					
	Inlet Marker: 0 ea	AC Repair: 0 ton		Traffic Loops: 0 ea	@				
	Inlet: 0 ea	Base Material: 0 ton							
	Comments: TYPE I/II.								
1250-G5	LAKE ADLON DR	GEM LAKE AV	LAKE ADLON CT	7	Residential	322 ft	36 ft	11592 ft <sup>2</sup>	Friday
	Hump Removal: 0 ft	AC Repair Area: 128 ft <sup>2</sup>		Crack Seal: 892 ft					
	Inlet Marker: 0 ea	AC Repair: 1.69 ton		Traffic Loops: 0 ea	@				
	Inlet: 0 ea	Base Material: 0 ton							
	Comments: TYPE I/II.								
1250-G5	FLAG LAKE ST	GAY LAKE AV	TWIN LAKE DR	7	Residential	315 ft	33 ft	10395 ft <sup>2</sup>	Friday
	Hump Removal: 0 ft	AC Repair Area: 0 ft <sup>2</sup>		Crack Seal: 800 ft					
	Inlet Marker: 0 ea	AC Repair: 0 ton		Traffic Loops: 0 ea	@				
	Inlet: 0 ea	Base Material: 0 ton							
	Comments: TYPE I/II.								

TB Map Page	Street Name	From	To	Council District	Functional Class	Length	Width	Area	Trash Day
1250-G5	LAKE TAHOE CR	BEGIN	LAKE TAHOE AV	7	Residential	170 ft	38 ft	6460 ft <sup>2</sup>	Friday
	Hump Removal: 0 ft	AC Repair Area: 25 ft <sup>2</sup>		Crack Seal: 497 ft					
	Inlet Marker: 0 ea	AC Repair: 0.33 ton		Traffic Loops: 0 ea	@				
	Inlet: 0 ea	Base Material: 0 ton							
	Comments: TYPE I/II.								
1250-G5	LAKE ADLON DR	LAKE ADLON CT	GAY LAKE AV	7	Residential	360 ft	37 ft	13320 ft <sup>2</sup>	Friday
	Hump Removal: 0 ft	AC Repair Area: 0 ft <sup>2</sup>		Crack Seal: 1025 ft					
	Inlet Marker: 0 ea	AC Repair: 0 ton		Traffic Loops: 0 ea	@				
	Inlet: 0 ea	Base Material: 0 ton							
	Comments: TYPE I/II.								
1250-G5	CORAL LAKE AV	COMPASS LAKE DR	LAKE ADLON DR	7	Residential	382 ft	32 ft	12224 ft <sup>2</sup>	Friday
	Hump Removal: 0 ft	AC Repair Area: 0 ft <sup>2</sup>		Crack Seal: 940 ft					
	Inlet Marker: 0 ea	AC Repair: 0 ton		Traffic Loops: 0 ea	@				
	Inlet: 0 ea	Base Material: 0 ton							
	Comments: TYPE I/II.								
1250-G6	LAKE SHORE DR	CITY BOUNDARY	BLUE LAKE DR	7	Collector	186 ft	77 ft	14322 ft <sup>2</sup>	Friday
	Hump Removal: 0 ft	AC Repair Area: 0 ft <sup>2</sup>		Crack Seal: 1102 ft					
	Inlet Marker: 0 ea	AC Repair: 0 ton		Traffic Loops: 0 ea	@				
	Inlet: 0 ea	Base Material: 0 ton							
	Comments: TYPE II/III. TYPE I IN BIKE LANE. SLURRY LIMITS FROM BLUE LAKE DR TO CITY BOUNDARY (CITY OF LA MESA SIGN).								
1250-G6	LAKE SHORE DR	BLUE LAKE DR	LAKE REE AV	7	Collector	908 ft	64 ft	58112 ft <sup>2</sup>	Friday
	Hump Removal: 0 ft	AC Repair Area: 160 ft <sup>2</sup>		Crack Seal: 4470 ft					
	Inlet Marker: 0 ea	AC Repair: 2.11 ton		Traffic Loops: 0 ea	@				
	Inlet: 0 ea	Base Material: 0 ton							
	Comments: TYPE II/III. TYPE I IN BIKE LANE.								

TB Map Page	Street Name	From	To	Council District	Functional Class	Length	Width	Area	Trash Day
1250-H5	LAKE DECATUR AV	LAKE ANDRITA AV	LAKE ADLON DR	7	Residential	703 ft	32 ft	22496 ft <sup>2</sup>	Friday
	Hump Removal: 0 ft	AC Repair Area: 2365 ft <sup>2</sup>			Crack Seal: 1730 ft				
	Inlet Marker: 0 ea	AC Repair: 31.22 ton			Traffic Loops: 0 ea	@			
	Inlet: 0 ea	Base Material: 0 ton							
	Comments: TYPE I/II.								
1250-H5	LAKE DORA AV	LAKE ANDRITA AV	LAKE ADLON DR	7	Residential	735 ft	32 ft	23520 ft <sup>2</sup>	Friday
	Hump Removal: 0 ft	AC Repair Area: 3301 ft <sup>2</sup>			Crack Seal: 1809 ft				
	Inlet Marker: 0 ea	AC Repair: 43.57 ton			Traffic Loops: 0 ea	@			
	Inlet: 0 ea	Base Material: 0 ton							
	Comments: TYPE I/II.								
1250-H5	LAKE TAHOE AV	LAKE TAHOE CR	CORAL LAKE AV	7	Residential	260 ft	33 ft	8580 ft <sup>2</sup>	Friday
	Hump Removal: 0 ft	AC Repair Area: 0 ft <sup>2</sup>			Crack Seal: 660 ft				
	Inlet Marker: 0 ea	AC Repair: 0 ton			Traffic Loops: 0 ea	@			
	Inlet: 0 ea	Base Material: 0 ton							
	Comments: TYPE I/II.								
1250-H5	CORAL LAKE AV	LAKE ADLON DR	LAKE TAHOE AV	7	Residential	344 ft	32 ft	11008 ft <sup>2</sup>	Friday
	Hump Removal: 0 ft	AC Repair Area: 0 ft <sup>2</sup>			Crack Seal: 847 ft				
	Inlet Marker: 0 ea	AC Repair: 0 ton			Traffic Loops: 0 ea	@			
	Inlet: 0 ea	Base Material: 0 ton							
	Comments: TYPE I/II.								
1250-H5	BADGER LAKE AV	LAKE ANDRITA AV	LAKE ADLON DR	7	Residential	1051 ft	32 ft	33632 ft <sup>2</sup>	Friday
	Hump Removal: 38 ft	AC Repair Area: 1192 ft <sup>2</sup>			Crack Seal: 2587 ft				
	Inlet Marker: 0 ea	AC Repair: 15.73 ton			Traffic Loops: 0 ea	@			
	Inlet: 0 ea	Base Material: 0 ton							
	Comments: TYPE I/II.								

TB Map Page	Street Name	From	To	Council District	Functional Class	Length	Width	Area	Trash Day
1250-H5	LAKE ADLON DR	CORAL LAKE AV	COWLES MTN BL	7	Residential	250 ft	37 ft	9250 ft <sup>2</sup>	Friday
	Hump Removal: 0 ft	AC Repair Area: 0 ft <sup>2</sup>		Crack Seal: 712 ft					
	Inlet Marker: 0 ea	AC Repair: 0 ton		Traffic Loops: 0 ea	@				
	Inlet: 0 ea	Base Material: 0 ton							
	Comments: TYPE I/II.								
1250-H5	BUDLONG LAKE AV	LAKE ANDRITA AV	LAKE ADLON DR	7	Residential	1088 ft	32 ft	34816 ft <sup>2</sup>	Friday
	Hump Removal: 0 ft	AC Repair Area: 2829 ft <sup>2</sup>		Crack Seal: 2678 ft					
	Inlet Marker: 0 ea	AC Repair: 37.34 ton		Traffic Loops: 0 ea	@				
	Inlet: 0 ea	Base Material: 0 ton							
	Comments: TYPE I/II.								
1267-H6	BACON ST	DEL MONTE AV	NARRAGANSETT AV	2	Prime	380 ft	35 ft	13300 ft <sup>2</sup>	Monday
	Hump Removal: 0 ft	AC Repair Area: 48 ft <sup>2</sup>		Crack Seal: 1023 ft					
	Inlet Marker: 0 ea	AC Repair: 0.63 ton		Traffic Loops: 0 ea	@				
	Inlet: 0 ea	Base Material: 0 ton							
	Comments: TYPE I/II.								
1267-H6	BACON ST	CORONADO AV	SANTA CRUZ AV	2	Prime	395 ft	35 ft	13825 ft <sup>2</sup>	Monday
	Hump Removal: 0 ft	AC Repair Area: 0 ft <sup>2</sup>		Crack Seal: 1063 ft					
	Inlet Marker: 0 ea	AC Repair: 0 ton		Traffic Loops: 0 ea	@				
	Inlet: 0 ea	Base Material: 0 ton							
	Comments: TYPE I/II.								
1267-H6	BACON ST	SANTA CRUZ AV	DEL MONTE AV	2	Prime	378 ft	36 ft	13608 ft <sup>2</sup>	Monday
	Hump Removal: 0 ft	AC Repair Area: 402 ft <sup>2</sup>		Crack Seal: 1047 ft					
	Inlet Marker: 0 ea	AC Repair: 5.31 ton		Traffic Loops: 0 ea	@				
	Inlet: 0 ea	Base Material: 0 ton							
	Comments: TYPE I/II.								



TB Map Page	Street Name	From	To	Council District	Functional Class	Length	Width	Area	Trash Day
1267-J5	CABLE ST	MUIR AV	VOLTAIRE ST	2	Collector	280 ft	39 ft	10920 ft <sup>2</sup>	Monday
	Hump Removal: 0 ft	AC Repair Area: 0 ft <sup>2</sup>		Crack Seal: 840 ft					
	Inlet Marker: 0 ea	AC Repair: 0 ton		Traffic Loops: 0 ea	@				
	Inlet: 0 ea	Base Material: 0 ton							
	Comments: TYPE I/II.								
1267-J5	CABLE ST	VOLTAIRE ST	LOTUS ST	2	Major	273 ft	39 ft	10647 ft <sup>2</sup>	Monday
	Hump Removal: 0 ft	AC Repair Area: 0 ft <sup>2</sup>		Crack Seal: 819 ft					
	Inlet Marker: 0 ea	AC Repair: 0 ton		Traffic Loops: 0 ea	@				
	Inlet: 0 ea	Base Material: 0 ton							
	Comments: TYPE I/II.								
1267-J5	LONG BRANCH AV	CABLE ST	BACON ST	2	Residential	653 ft	30 ft	19590 ft <sup>2</sup>	Monday
	Hump Removal: 0 ft	AC Repair Area: 1976 ft <sup>2</sup>		Crack Seal: 1507 ft					
	Inlet Marker: 1 ea	AC Repair: 26.08 ton		Traffic Loops: 0 ea	@				
	Inlet: 1 ea	Base Material: 0 ton							
	Comments: TYPE I/II.								
1267-J5	CABLE ST	LONG BRANCH AV	MUIR AV	2	Collector	264 ft	38 ft	10032 ft <sup>2</sup>	Monday
	Hump Removal: 0 ft	AC Repair Area: 546 ft <sup>2</sup>		Crack Seal: 772 ft					
	Inlet Marker: 0 ea	AC Repair: 7.21 ton		Traffic Loops: 0 ea	@				
	Inlet: 0 ea	Base Material: 0 ton							
	Comments: TYPE I/II.								
1267-J5	CAPE MAY AV	ABBOTT ST	END	2	Residential	383 ft	40 ft	15320 ft <sup>2</sup>	Monday
	Hump Removal: 0 ft	AC Repair Area: 0 ft <sup>2</sup>		Crack Seal: 1178 ft					
	Inlet Marker: 0 ea	AC Repair: 0 ton		Traffic Loops: 0 ea	@				
	Inlet: 0 ea	Base Material: 0 ton							
	Comments: TYPE I/II.								

TB Map Page	Street Name	From	To	Council District	Functional Class	Length	Width	Area	Trash Day
1267-J6	CABLE ST	NEWPORT AV	SANTA MONICA AV	2	Major	201 ft	35 ft	7035 ft <sup>2</sup>	Monday
	Hump Removal: 0 ft	AC Repair Area: 80 ft <sup>2</sup>		Crack Seal: 541 ft					
	Inlet Marker: 0 ea	AC Repair: 1.06 ton		Traffic Loops: 0 ea	@				
	Inlet: 0 ea	Base Material: 0 ton							
	Comments: TYPE I/II. SLURRY LIMIT IS FROM ALLEY NORTH TO SANTA MONICA.								
1267-J6	SANTA MONICA AV	CABLE ST	BACON ST	2	Major	615 ft	48 ft	29520 ft <sup>2</sup>	Monday
	Hump Removal: 0 ft	AC Repair Area: 660 ft <sup>2</sup>		Crack Seal: 2271 ft					
	Inlet Marker: 1 ea	AC Repair: 8.71 ton		Traffic Loops: 0 ea	@				
	Inlet: 1 ea	Base Material: 0 ton							
	Comments: TYPE I/II. RESTORE DIAGONAL PARKING, BOTH SIDES OF STREET								
1267-J6	SANTA MONICA AV	BACON ST	ABBOTT ST	2	Major	618 ft	50 ft	30900 ft <sup>2</sup>	Monday
	Hump Removal: 0 ft	AC Repair Area: 516 ft <sup>2</sup>		Crack Seal: 2377 ft					
	Inlet Marker: 0 ea	AC Repair: 6.81 ton		Traffic Loops: 0 ea	@				
	Inlet: 0 ea	Base Material: 0 ton							
	Comments: TYPE I/II. RESTORE DIAGONAL PARKING, BOTH SIDE OF STREET								
1267-J6	CABLE ST	NIAGARA AV	NEWPORT AV	2	Major	380 ft	36 ft	13680 ft <sup>2</sup>	Monday
	Hump Removal: 0 ft	AC Repair Area: 216 ft <sup>2</sup>		Crack Seal: 1052 ft					
	Inlet Marker: 2 ea	AC Repair: 2.85 ton		Traffic Loops: 0 ea	@				
	Inlet: 2 ea	Base Material: 0 ton							
	Comments: TYPE I/II.								
1267-J6	CABLE ST	BRIGHTON AV	LONG BRANCH AV	2	Major	271 ft	39 ft	10569 ft <sup>2</sup>	Monday
	Hump Removal: 0 ft	AC Repair Area: 0 ft <sup>2</sup>		Crack Seal: 813 ft					
	Inlet Marker: 0 ea	AC Repair: 0 ton		Traffic Loops: 0 ea	@				
	Inlet: 0 ea	Base Material: 0 ton							
	Comments: TYPE I/II.								

TB Map Page	Street Name	From	To	Council District	Functional Class	Length	Width	Area	Trash Day
1267-J6	CABLE ST	CAPE MAY AV	BRIGHTON AV	2	Major	376 ft	36 ft	13536 ft <sup>2</sup>	Monday
	Hump Removal: 0 ft	AC Repair Area: 24 ft <sup>2</sup>		Crack Seal: 1041 ft					
	Inlet Marker: 0 ea	AC Repair: 0.32 ton		Traffic Loops: 0 ea	@				
	Inlet: 0 ea	Base Material: 0 ton							
	Comments: TYPE I/II.								
1267-J6	CABLE ST	DEL MONTE AV	NARRAGANSETT AV	2	Collector	378 ft	35 ft	13230 ft <sup>2</sup>	Monday
	Hump Removal: 0 ft	AC Repair Area: 0 ft <sup>2</sup>		Crack Seal: 1018 ft					
	Inlet Marker: 0 ea	AC Repair: 0 ton		Traffic Loops: 0 ea	@				
	Inlet: 0 ea	Base Material: 0 ton							
	Comments: TYPE I/II.								
1267-J6	SANTA MONICA AV	FROUDE ST	EBERS ST	2	Residential	653 ft	40 ft	26120 ft <sup>2</sup>	Monday
	Hump Removal: 0 ft	AC Repair Area: 252 ft <sup>2</sup>		Crack Seal: 2009 ft					
	Inlet Marker: 0 ea	AC Repair: 3.33 ton		Traffic Loops: 0 ea	@				
	Inlet: 0 ea	Base Material: 0 ton							
	Comments: TYPE I/II.								
1267-J6	EBERS ST	NIAGARA AV	NEWPORT AV	2	Residential	339 ft	35 ft	11865 ft <sup>2</sup>	Monday
	Hump Removal: 0 ft	AC Repair Area: 0 ft <sup>2</sup>		Crack Seal: 913 ft					
	Inlet Marker: 2 ea	AC Repair: 0 ton		Traffic Loops: 0 ea	@				
	Inlet: 2 ea	Base Material: 0 ton							
	Comments: TYPE I/II.								
1267-J6	CABLE ST	NARRAGANSETT AV	NIAGARA AV	2	Collector	379 ft	35 ft	13265 ft <sup>2</sup>	Monday
	Hump Removal: 0 ft	AC Repair Area: 0 ft <sup>2</sup>		Crack Seal: 1020 ft					
	Inlet Marker: 2 ea	AC Repair: 0 ton		Traffic Loops: 0 ea	@				
	Inlet: 2 ea	Base Material: 0 ton							
	Comments: TYPE I/II.								

TB Map Page	Street Name	From	To	Council District	Functional Class	Length	Width	Area	Trash Day
1267-J6	BACON ST	NEWPORT AV	SANTA MONICA AV	2	Prime	199 ft	36 ft	7164 ft <sup>2</sup>	Monday
	Hump Removal: 0 ft	AC Repair Area: 500 ft <sup>2</sup>		Crack Seal: 551 ft					
	Inlet Marker: 1 ea	AC Repair: 6.6 ton		Traffic Loops: 0 ea	@				
	Inlet: 1 ea	Base Material: 0 ton							
	Comments: TYPE I/II. SLURRY LIMIT IS FROM ALLEY NORTH TO SANTA MONICA AV.								
1267-J6	CABLE ST	SARATOGA AV	CAPE MAY AV	2	Major	375 ft	36 ft	13500 ft <sup>2</sup>	Monday
	Hump Removal: 0 ft	AC Repair Area: 0 ft <sup>2</sup>		Crack Seal: 1038 ft					
	Inlet Marker: 0 ea	AC Repair: 0 ton		Traffic Loops: 0 ea	@				
	Inlet: 0 ea	Base Material: 0 ton							
	Comments: TYPE I/II.								
1267-J6	BACON ST	SANTA MONICA AV	SARATOGA AV	2	Prime	378 ft	36 ft	13608 ft <sup>2</sup>	Monday
	Hump Removal: 14 ft	AC Repair Area: 264 ft <sup>2</sup>		Crack Seal: 1047 ft					
	Inlet Marker: 2 ea	AC Repair: 3.48 ton		Traffic Loops: 0 ea	@				
	Inlet: 2 ea	Base Material: 0 ton							
	Comments: TYPE I/II.								
1267-J6	EBERS ST	NEWPORT AV	SANTA MONICA AV	2	Residential	380 ft	35 ft	13300 ft <sup>2</sup>	Monday
	Hump Removal: 0 ft	AC Repair Area: 0 ft <sup>2</sup>		Crack Seal: 1023 ft					
	Inlet Marker: 0 ea	AC Repair: 0 ton		Traffic Loops: 0 ea	@				
	Inlet: 0 ea	Base Material: 0 ton							
	Comments: TYPE I/II.								
1267-J6	CABLE ST	SANTA CRUZ AV	DEL MONTE AV	2	Major	381 ft	35 ft	13335 ft <sup>2</sup>	Monday
	Hump Removal: 0 ft	AC Repair Area: 0 ft <sup>2</sup>		Crack Seal: 1026 ft					
	Inlet Marker: 0 ea	AC Repair: 0 ton		Traffic Loops: 0 ea	@				
	Inlet: 0 ea	Base Material: 0 ton							
	Comments: TYPE I/II.								

TB Map Page	Street Name	From	To	Council District	Functional Class	Length	Width	Area	Trash Day
1267-J6	EBERS ST	NARRAGANSETT AV	NIAGARA AV	2	Residential	300 ft	36 ft	10800 ft <sup>2</sup>	Monday
	Hump Removal: 0 ft	AC Repair Area: 0 ft <sup>2</sup>			Crack Seal: 831 ft				
	Inlet Marker: 0 ea	AC Repair: 0 ton			Traffic Loops: 0 ea		@		
	Inlet: 0 ea	Base Material: 0 ton							
	Comments: TYPE I/II.								
1267-J6	BACON ST	NARRAGANSETT AV	NIAGARA AV	2	Prime	298 ft	36 ft	10728 ft <sup>2</sup>	Monday
	Hump Removal: 0 ft	AC Repair Area: 1029 ft <sup>2</sup>			Crack Seal: 825 ft				
	Inlet Marker: 0 ea	AC Repair: 13.58 ton			Traffic Loops: 0 ea		@		
	Inlet: 0 ea	Base Material: 0 ton							
	Comments: TYPE I/II. SLURRY LIMIT IS APPROX 55 FT SOUTH OF NIAGARA AV.								
1267-J6	SANTA MONICA AV	SUNSET CLIFFS BL	CABLE ST	2	Major	621 ft	50 ft	31050 ft <sup>2</sup>	Monday
	Hump Removal: 0 ft	AC Repair Area: 488 ft <sup>2</sup>			Crack Seal: 2388 ft				
	Inlet Marker: 0 ea	AC Repair: 6.44 ton			Traffic Loops: 0 ea		@		
	Inlet: 0 ea	Base Material: 0 ton							
	Comments: TYPE I/II. RESTORE DIAGONAL PARKING, BOTH SIDES OF STREET								
1267-J6	EBERS ST	SANTA MONICA AV	SARATOGA AV	2	Residential	341 ft	35 ft	11935 ft <sup>2</sup>	Monday
	Hump Removal: 0 ft	AC Repair Area: 0 ft <sup>2</sup>			Crack Seal: 918 ft				
	Inlet Marker: 0 ea	AC Repair: 0 ton			Traffic Loops: 0 ea		@		
	Inlet: 0 ea	Base Material: 0 ton							
	Comments: TYPE I/II.								
1267-J6	BACON ST	SARATOGA AV	CAPE MAY AV	2	Prime	375 ft	35 ft	13125 ft <sup>2</sup>	Monday
	Hump Removal: 0 ft	AC Repair Area: 48 ft <sup>2</sup>			Crack Seal: 1010 ft				
	Inlet Marker: 3 ea	AC Repair: 0.63 ton			Traffic Loops: 0 ea		@		
	Inlet: 3 ea	Base Material: 0 ton							
	Comments: TYPE I/II.								

TB Map Page	Street Name	From	To	Council District	Functional Class	Length	Width	Area	Trash Day
1267-J6	LONG BRANCH AV	SUNSET CLIFFS BL	CABLE ST	2	Residential	652 ft	30 ft	19560 ft <sup>2</sup>	Monday
	Hump Removal: 24 ft	AC Repair Area: 1044 ft <sup>2</sup>		Crack Seal: 1505 ft					
	Inlet Marker: 0 ea	AC Repair: 13.78 ton		Traffic Loops: 0 ea	@				
	Inlet: 0 ea	Base Material: 0 ton							
	Comments: TYPE I/II.								
1267-J6	CABLE ST	SANTA MONICA AV	SARATOGA AV	2	Major	380 ft	34 ft	12920 ft <sup>2</sup>	Monday
	Hump Removal: 0 ft	AC Repair Area: 280 ft <sup>2</sup>		Crack Seal: 994 ft					
	Inlet Marker: 0 ea	AC Repair: 3.7 ton		Traffic Loops: 0 ea	@				
	Inlet: 0 ea	Base Material: 0 ton							
	Comments: TYPE I/II.								
1267-J6	SANTA MONICA AV	EBERS ST	SUNSET CLIFFS BL	2	Residential	632 ft	39 ft	24648 ft <sup>2</sup>	Monday
	Hump Removal: 0 ft	AC Repair Area: 964 ft <sup>2</sup>		Crack Seal: 1896 ft					
	Inlet Marker: 0 ea	AC Repair: 12.72 ton		Traffic Loops: 0 ea	@				
	Inlet: 0 ea	Base Material: 0 ton							
	Comments: TYPE I/II.								
1267-J7	CABLE ST	CORONADO AV	SANTA CRUZ AV	2	Major	379 ft	35 ft	13265 ft <sup>2</sup>	Monday
	Hump Removal: 0 ft	AC Repair Area: 0 ft <sup>2</sup>		Crack Seal: 1020 ft					
	Inlet Marker: 0 ea	AC Repair: 0 ton		Traffic Loops: 0 ea	@				
	Inlet: 0 ea	Base Material: 0 ton							
	Comments: TYPE I/II.								
1267-J7	EBERS ST	DEL MONTE AV	NARRAGANSETT AV	2	Residential	340 ft	32 ft	10880 ft <sup>2</sup>	Monday
	Hump Removal: 0 ft	AC Repair Area: 0 ft <sup>2</sup>		Crack Seal: 837 ft					
	Inlet Marker: 0 ea	AC Repair: 0 ton		Traffic Loops: 0 ea	@				
	Inlet: 0 ea	Base Material: 0 ton							
	Comments: TYPE I/II.								

TB Map Page	Street Name	From	To	Council District	Functional Class	Length	Width	Area	Trash Day
1268-A6	EBERS ST	BRIGHTON AV	LONG BRANCH AV	2	Residential	236 ft	37 ft	8732 ft <sup>2</sup>	Monday
	Hump Removal: 0 ft	AC Repair Area: 0 ft <sup>2</sup>		Crack Seal: 672 ft					
	Inlet Marker: 0 ea	AC Repair: 0 ton		Traffic Loops: 0 ea	@				
	Inlet: 0 ea	Base Material: 0 ton							
	Comments: TYPE I/II.								
1268-A6	LONG BRANCH AV	EBERS ST	SUNSET CLIFFS BL	2	Residential	661 ft	30 ft	19830 ft <sup>2</sup>	Monday
	Hump Removal: 0 ft	AC Repair Area: 304 ft <sup>2</sup>		Crack Seal: 1525 ft					
	Inlet Marker: 0 ea	AC Repair: 4.01 ton		Traffic Loops: 0 ea	@				
	Inlet: 0 ea	Base Material: 0 ton							
	Comments: TYPE I/II.								
1268-A6	LONG BRANCH AV	FROUDE ST	EBERS ST	2	Residential	632 ft	30 ft	18960 ft <sup>2</sup>	Monday
	Hump Removal: 0 ft	AC Repair Area: 128 ft <sup>2</sup>		Crack Seal: 1458 ft					
	Inlet Marker: 0 ea	AC Repair: 1.69 ton		Traffic Loops: 0 ea	@				
	Inlet: 0 ea	Base Material: 0 ton							
	Comments: TYPE I/II.								
1268-A6	LONG BRANCH AV	GUIZOT ST	FROUDE ST	2	Residential	637 ft	30 ft	19110 ft <sup>2</sup>	Monday
	Hump Removal: 0 ft	AC Repair Area: 480 ft <sup>2</sup>		Crack Seal: 1470 ft					
	Inlet Marker: 0 ea	AC Repair: 6.34 ton		Traffic Loops: 0 ea	@				
	Inlet: 0 ea	Base Material: 0 ton							
	Comments: TYPE I/II.								
1268-A6	SANTA MONICA AV	GUIZOT ST	FROUDE ST	2	Residential	660 ft	39 ft	25740 ft <sup>2</sup>	Monday
	Hump Removal: 0 ft	AC Repair Area: 96 ft <sup>2</sup>		Crack Seal: 1980 ft					
	Inlet Marker: 0 ea	AC Repair: 1.27 ton		Traffic Loops: 0 ea	@				
	Inlet: 0 ea	Base Material: 0 ton							
	Comments: TYPE I/II.								

TB Map Page	Street Name	From	To	Council District	Functional Class	Length	Width	Area	Trash Day
1268-A6	EBERS ST	LONG BRANCH AV	MUIR AV	2	Residential	263 ft	40 ft	10520 ft <sup>2</sup>	Monday
	Hump Removal: 0 ft	AC Repair Area: 0 ft <sup>2</sup>		Crack Seal: 809 ft					
	Inlet Marker: 0 ea	AC Repair: 0 ton		Traffic Loops: 0 ea	@				
	Inlet: 0 ea	Base Material: 0 ton							
	Comments: TYPE I/II.								
1268-A6	EBERS ST	MUIR AV	VOLTAIRE ST	2	Residential	254 ft	40 ft	10160 ft <sup>2</sup>	Monday
	Hump Removal: 0 ft	AC Repair Area: 0 ft <sup>2</sup>		Crack Seal: 782 ft					
	Inlet Marker: 0 ea	AC Repair: 0 ton		Traffic Loops: 0 ea	@				
	Inlet: 0 ea	Base Material: 0 ton							
	Comments: TYPE I/II.								
1268-A6	LONG BRANCH AV	VENICE ST	GUIZOT ST	2	Residential	644 ft	30 ft	19320 ft <sup>2</sup>	Monday
	Hump Removal: 0 ft	AC Repair Area: 276 ft <sup>2</sup>		Crack Seal: 1486 ft					
	Inlet Marker: 0 ea	AC Repair: 3.64 ton		Traffic Loops: 0 ea	@				
	Inlet: 0 ea	Base Material: 0 ton							
	Comments: TYPE I/II.								
1268-A6	LONG BRANCH AV	BEGIN	VENICE ST	2	Residential	210 ft	28 ft	5880 ft <sup>2</sup>	Monday
	Hump Removal: 0 ft	AC Repair Area: 0 ft <sup>2</sup>		Crack Seal: 452 ft					
	Inlet Marker: 0 ea	AC Repair: 0 ton		Traffic Loops: 0 ea	@				
	Inlet: 0 ea	Base Material: 0 ton							
	Comments: TYPE I/II.								
1268-A7	SANTA MONICA AV	SANTA BARBARA ST	GUIZOT ST	2	Residential	630 ft	39 ft	24570 ft <sup>2</sup>	Monday
	Hump Removal: 0 ft	AC Repair Area: 0 ft <sup>2</sup>		Crack Seal: 1890 ft					
	Inlet Marker: 0 ea	AC Repair: 0 ton		Traffic Loops: 0 ea	@				
	Inlet: 0 ea	Base Material: 0 ton							
	Comments: TYPE I/II.								



TB Map Page	Street Name	From	To	Council District	Functional Class	Length	Width	Area	Trash Day
1268-A7	SANTA MONICA AV	VENICE ST	SANTA BARBARA ST	2	Residential	482 ft	39 ft	18798 ft <sup>2</sup>	Monday
	Hump Removal: 0 ft	AC Repair Area: 88 ft <sup>2</sup>		Crack Seal: 1446 ft					
	Inlet Marker: 0 ea	AC Repair: 1.16 ton		Traffic Loops: 0 ea	@				
	Inlet: 0 ea	Base Material: 0 ton							
	Comments: TYPE I/II.								
1268-H5	RANDOLPH ST	W ARBOR DR	PLUMOSA WY	3	Residential	252 ft	35 ft	8820 ft <sup>2</sup>	Wednesday
	Hump Removal: 0 ft	AC Repair Area: 100 ft <sup>2</sup>		Crack Seal: 678 ft					
	Inlet Marker: 0 ea	AC Repair: 1.32 ton		Traffic Loops: 0 ea	@				
	Inlet: 0 ea	Base Material: 0 ton							
	Comments: TYPE I/II. SCHOOL EAST SIDE.								
1268-H5	HERMOSA WY	ALTURA PL	ALTAMIRA PL	3	Residential	689 ft	30 ft	20670 ft <sup>2</sup>	Wednesday
	Hump Removal: 0 ft	AC Repair Area: 132 ft <sup>2</sup>		Crack Seal: 1590 ft					
	Inlet Marker: 2 ea	AC Repair: 1.74 ton		Traffic Loops: 0 ea	@				
	Inlet: 2 ea	Base Material: 0 ton							
	Comments: TYPE I/II.								
1268-H5	FORT STOCKTON DR	LARK ST	RANDOLPH ST	3	Collector	268 ft	37 ft	9916 ft <sup>2</sup>	Wednesday
	Hump Removal: 0 ft	AC Repair Area: 1482 ft <sup>2</sup>		Crack Seal: 763 ft					
	Inlet Marker: 0 ea	AC Repair: 19.56 ton		Traffic Loops: 0 ea	@				
	Inlet: 0 ea	Base Material: 0 ton							
	Comments: TYPE II/III. RECONSTRUCT SURVEY MONUMENT BOX.								
1268-H5	FORT STOCKTON DR	RANDOLPH ST	PALMETTO WY	3	Collector	265 ft	37 ft	9805 ft <sup>2</sup>	Wednesday
	Hump Removal: 10 ft	AC Repair Area: 420 ft <sup>2</sup>		Crack Seal: 754 ft					
	Inlet Marker: 1 ea	AC Repair: 5.54 ton		Traffic Loops: 0 ea	@				
	Inlet: 2 ea	Base Material: 0 ton							
	Comments: TYPE II/III.								

TB Map Page	Street Name	From	To	Council District	Functional Class	Length	Width	Area	Trash Day
1268-H5	W MONTECITO WY	STEPHENS ST	W ARBOR DR	3	Residential	204 ft	29 ft	5916 ft <sup>2</sup>	Wednesday
	Hump Removal: 0 ft	AC Repair Area: 598 ft <sup>2</sup>		Crack Seal: 455 ft					
	Inlet Marker: 0 ea	AC Repair: 7.89 ton		Traffic Loops: 0 ea	@				
	Inlet: 0 ea	Base Material: 0 ton							
	Comments: TYPE I/II.								
1268-H5	ALTURA PL	HERMOSA WY	SIERRA VISTA	3	Residential	261 ft	30 ft	7830 ft <sup>2</sup>	Wednesday
	Hump Removal: 0 ft	AC Repair Area: 260 ft <sup>2</sup>		Crack Seal: 602 ft					
	Inlet Marker: 0 ea	AC Repair: 3.43 ton		Traffic Loops: 0 ea	@				
	Inlet: 0 ea	Base Material: 0 ton							
	Comments: TYPE I/II.								
1268-H5	ALTAMIRA PL	HERMOSA WY	SIERRA VISTA	3	Residential	411 ft	29 ft	11919 ft <sup>2</sup>	Wednesday
	Hump Removal: 0 ft	AC Repair Area: 32 ft <sup>2</sup>		Crack Seal: 917 ft					
	Inlet Marker: 0 ea	AC Repair: 0.42 ton		Traffic Loops: 0 ea	@				
	Inlet: 0 ea	Base Material: 0 ton							
	Comments: TYPE I/II.								
1268-H5	W MONTECITO WY	W ARBOR DR	HERMOSA WY	3	Residential	350 ft	29 ft	10150 ft <sup>2</sup>	Wednesday
	Hump Removal: 0 ft	AC Repair Area: 631 ft <sup>2</sup>		Crack Seal: 781 ft					
	Inlet Marker: 0 ea	AC Repair: 8.33 ton		Traffic Loops: 0 ea	@				
	Inlet: 2 ea	Base Material: 0 ton							
	Comments: TYPE I/II.								
1268-H5	FORT STOCKTON DR	PALMETTO WY	STEPHENS ST	3	Collector	239 ft	37 ft	8843 ft <sup>2</sup>	Wednesday
	Hump Removal: 10 ft	AC Repair Area: 161 ft <sup>2</sup>		Crack Seal: 680 ft					
	Inlet Marker: 0 ea	AC Repair: 2.13 ton		Traffic Loops: 0 ea	@				
	Inlet: 0 ea	Base Material: 0 ton							
	Comments: TYPE II/III.								

TB Map Page	Street Name	From	To	Council District	Functional Class	Length	Width	Area	Trash Day
1268-H5	ALTAMIRA PL	SIERRA VISTA	VALLE VISTA	3	Residential	241 ft	30 ft	7230 ft <sup>2</sup>	Wednesday
	Hump Removal: 0 ft	AC Repair Area: 2288 ft <sup>2</sup>		Crack Seal: 556 ft					
	Inlet Marker: 0 ea	AC Repair: 30.2 ton		Traffic Loops: 0 ea	@				
	Inlet: 0 ea	Base Material: 0 ton							
	Comments: TYPE I/II.								
1268-H5	SIERRA VISTA	W MONTECITO WY	ALTURA PL	3	Residential	415 ft	29 ft	12035 ft <sup>2</sup>	Wednesday
	Hump Removal: 0 ft	AC Repair Area: 192 ft <sup>2</sup>		Crack Seal: 926 ft					
	Inlet Marker: 2 ea	AC Repair: 2.53 ton		Traffic Loops: 0 ea	@				
	Inlet: 4 ea	Base Material: 0 ton							
	Comments: TYPE I/II.								
1268-H5	W ARBOR DR	PALMETTO WY	STEPHENS ST	3	Residential	245 ft	31 ft	7595 ft <sup>2</sup>	Wednesday
	Hump Removal: 0 ft	AC Repair Area: 290 ft <sup>2</sup>		Crack Seal: 584 ft					
	Inlet Marker: 0 ea	AC Repair: 3.83 ton		Traffic Loops: 0 ea	@				
	Inlet: 0 ea	Base Material: 0 ton							
	Comments: TYPE I/II.								
1268-H5	W MONTECITO WY	PALMETTO WY	STEPHENS ST	3	Residential	237 ft	29 ft	6873 ft <sup>2</sup>	Wednesday
	Hump Removal: 0 ft	AC Repair Area: 1456 ft <sup>2</sup>		Crack Seal: 529 ft					
	Inlet Marker: 0 ea	AC Repair: 19.22 ton		Traffic Loops: 0 ea	@				
	Inlet: 0 ea	Base Material: 0 ton							
	Comments: TYPE I/II.								
1268-H5	W MONTECITO WY	HERMOSA WY	SIERRA VISTA	3	Residential	617 ft	30 ft	18510 ft <sup>2</sup>	Wednesday
	Hump Removal: 0 ft	AC Repair Area: 0 ft <sup>2</sup>		Crack Seal: 1424 ft					
	Inlet Marker: 0 ea	AC Repair: 0 ton		Traffic Loops: 0 ea	@				
	Inlet: 0 ea	Base Material: 0 ton							
	Comments: TYPE I/II.								

TB Map Page	Street Name	From	To	Council District	Functional Class	Length	Width	Area	Trash Day
1268-H5	W MONTECITO WY	RANDOLPH ST	PALMETTO WY	3	Residential	242 ft	29 ft	7018 ft <sup>2</sup>	Wednesday
	Hump Removal: 0 ft	AC Repair Area: 1678 ft <sup>2</sup>		Crack Seal: 540 ft					
	Inlet Marker: 0 ea	AC Repair: 22.15 ton		Traffic Loops: 0 ea	@				
	Inlet: 0 ea	Base Material: 0 ton							
	Comments: TYPE I/II.								
1268-H5	SIERRA VISTA	ALTURA PL	ALTAMIRA PL	3	Residential	533 ft	29 ft	15457 ft <sup>2</sup>	Wednesday
	Hump Removal: 0 ft	AC Repair Area: 120 ft <sup>2</sup>		Crack Seal: 1189 ft					
	Inlet Marker: 0 ea	AC Repair: 1.58 ton		Traffic Loops: 0 ea	@				
	Inlet: 0 ea	Base Material: 0 ton							
	Comments: TYPE I/II.								
1268-H5	W ARBOR DR	RANDOLPH ST	PALMETTO WY	3	Residential	224 ft	30 ft	6720 ft <sup>2</sup>	Wednesday
	Hump Removal: 0 ft	AC Repair Area: 57 ft <sup>2</sup>		Crack Seal: 517 ft					
	Inlet Marker: 0 ea	AC Repair: 0.75 ton		Traffic Loops: 0 ea	@				
	Inlet: 0 ea	Base Material: 0 ton							
	Comments: TYPE I/II.								
1268-H5	HERMOSA WY	W MONTECITO WY	ALTURA PL	3	Residential	407 ft	30 ft	12210 ft <sup>2</sup>	Wednesday
	Hump Removal: 0 ft	AC Repair Area: 180 ft <sup>2</sup>		Crack Seal: 939 ft					
	Inlet Marker: 1 ea	AC Repair: 2.38 ton		Traffic Loops: 0 ea	@				
	Inlet: 1 ea	Base Material: 0 ton							
	Comments: TYPE I/II.								
1268-H5	RANDOLPH ST	W MONTECITO WY	W ARBOR DR	3	Residential	340 ft	36 ft	12240 ft <sup>2</sup>	Wednesday
	Hump Removal: 0 ft	AC Repair Area: 495 ft <sup>2</sup>		Crack Seal: 942 ft					
	Inlet Marker: 0 ea	AC Repair: 6.53 ton		Traffic Loops: 0 ea	@				
	Inlet: 0 ea	Base Material: 0 ton							
	Comments: TYPE I/II. SCHOOL EAST SIDE.								

TB Map Page	Street Name	From	To	Council District	Functional Class	Length	Width	Area	Trash Day
1268-H5	W ARBOR DR	STEPHENS ST	W MONTECITO WY	3	Residential	453 ft	23 ft	10419 ft <sup>2</sup>	Wednesday
	Hump Removal: 0 ft	AC Repair Area: 732 ft <sup>2</sup>		Crack Seal: 801 ft					
	Inlet Marker: 0 ea	AC Repair: 9.66 ton		Traffic Loops: 0 ea	@				
	Inlet: 0 ea	Base Material: 0 ton							
	Comments: TYPE I/II.								
1268-H5	FORT STOCKTON DR	INGALLS ST	LARK ST	3	Collector	282 ft	37 ft	10434 ft <sup>2</sup>	Wednesday
	Hump Removal: 10 ft	AC Repair Area: 627 ft <sup>2</sup>		Crack Seal: 803 ft					
	Inlet Marker: 0 ea	AC Repair: 8.28 ton		Traffic Loops: 0 ea	@				
	Inlet: 0 ea	Base Material: 0 ton							
	Comments: TYPE II/III. RECONSTRUCT SURVEY MONUMENT BOX.								
1268-H5	RANDOLPH ST	W LEWIS ST	W MONTECITO WY	3	Residential	324 ft	36 ft	11664 ft <sup>2</sup>	Wednesday
	Hump Removal: 0 ft	AC Repair Area: 734 ft <sup>2</sup>		Crack Seal: 897 ft					
	Inlet Marker: 0 ea	AC Repair: 9.69 ton		Traffic Loops: 0 ea	@				
	Inlet: 0 ea	Base Material: 0 ton							
	Comments: TYPE I/II. FIX FLOW NEAR MONTECITO INTERSECTION.								
1268-H5	W MONTECITO WY	LARK ST	RANDOLPH ST	3	Residential	286 ft	29 ft	8294 ft <sup>2</sup>	Wednesday
	Hump Removal: 0 ft	AC Repair Area: 352 ft <sup>2</sup>		Crack Seal: 638 ft					
	Inlet Marker: 0 ea	AC Repair: 4.65 ton		Traffic Loops: 0 ea	@				
	Inlet: 0 ea	Base Material: 0 ton							
	Comments: TYPE I/II.								
1268-J5	W ARBOR DR	JACKDAW ST	INGALLS ST	3	Residential	186 ft	27 ft	5022 ft <sup>2</sup>	Wednesday
	Hump Removal: 0 ft	AC Repair Area: 48 ft <sup>2</sup>		Crack Seal: 386 ft					
	Inlet Marker: 0 ea	AC Repair: 0.63 ton		Traffic Loops: 0 ea	@				
	Inlet: 1 ea	Base Material: 0 ton							
	Comments: TYPE I/II.								

TB Map Page	Street Name	From	To	Council District	Functional Class	Length	Width	Area	Trash Day
1268-J5	FORT STOCKTON DR	JACKDAW ST	INGALLS ST	3	Collector	280 ft	37 ft	10360 ft <sup>2</sup>	Wednesday
	Hump Removal: 10 ft	AC Repair Area: 444 ft <sup>2</sup>		Crack Seal: 797 ft					
	Inlet Marker: 0 ea	AC Repair: 5.86 ton		Traffic Loops: 0 ea	@				
	Inlet: 0 ea	Base Material: 0 ton							
	Comments: TYPE II/III.								
1268-J5	W ARBOR DR	BEGIN	JACKDAW ST	3	Residential	131 ft	28 ft	3668 ft <sup>2</sup>	Wednesday
	Hump Removal: 0 ft	AC Repair Area: 270 ft <sup>2</sup>		Crack Seal: 282 ft					
	Inlet Marker: 0 ea	AC Repair: 3.56 ton		Traffic Loops: 0 ea	@				
	Inlet: 0 ea	Base Material: 0 ton							
	Comments: TYPE I/II.								
1268-J5	FORT STOCKTON DR	IBIS ST	JACKDAW ST	3	Collector	253 ft	37 ft	9361 ft <sup>2</sup>	Wednesday
	Hump Removal: 10 ft	AC Repair Area: 568 ft <sup>2</sup>		Crack Seal: 720 ft					
	Inlet Marker: 0 ea	AC Repair: 7.5 ton		Traffic Loops: 0 ea	@				
	Inlet: 0 ea	Base Material: 0 ton							
	Comments: TYPE II/III.								
1269-A1	HORNBILL AV	GOSHAWK ST	SEAGULL LN	7	Residential	360 ft	38 ft	13680 ft <sup>2</sup>	Wednesday
	Hump Removal: 20 ft	AC Repair Area: 232 ft <sup>2</sup>		Crack Seal: 1052 ft					
	Inlet Marker: 0 ea	AC Repair: 3.06 ton		Traffic Loops: 0 ea	@				
	Inlet: 0 ea	Base Material: 0 ton							
	Comments: TYPE I/II.								
1269-A1	SEAGULL LN	SEAGULL CT	END	7	Residential	100 ft	42 ft	4200 ft <sup>2</sup>	Wednesday
	Hump Removal: 0 ft	AC Repair Area: 160 ft <sup>2</sup>		Crack Seal: 323 ft					
	Inlet Marker: 0 ea	AC Repair: 2.11 ton		Traffic Loops: 0 ea	@				
	Inlet: 0 ea	Base Material: 0 ton							
	Comments: TYPE I/II.								

TB Map Page	Street Name	From	To	Council District	Functional Class	Length	Width	Area	Trash Day
1269-A1	FINCH LN	TEEBIRD LN	REDBIRD DR	7	Residential	402 ft	37 ft	14874 ft <sup>2</sup>	Wednesday
	Hump Removal: 39 ft	AC Repair Area: 272 ft <sup>2</sup>		Crack Seal: 1144 ft					
	Inlet Marker: 0 ea	AC Repair: 3.59 ton		Traffic Loops: 0 ea	@				
	Inlet: 0 ea	Base Material: 0 ton							
	Comments: TYPE I/II.								
1269-A1	WHINCHAT ST	HORNBILL AV	TEEBIRD LN	7	Residential	595 ft	33 ft	19635 ft <sup>2</sup>	Wednesday
	Hump Removal: 0 ft	AC Repair Area: 590 ft <sup>2</sup>		Crack Seal: 1510 ft					
	Inlet Marker: 0 ea	AC Repair: 7.79 ton		Traffic Loops: 0 ea	@				
	Inlet: 0 ea	Base Material: 0 ton							
	Comments: TYPE I/II.								
1269-A1	TEEBIRD LN	SEAGULL LN	FINCH LN	7	Residential	234 ft	34 ft	7956 ft <sup>2</sup>	Wednesday
	Hump Removal: 13 ft	AC Repair Area: 140 ft <sup>2</sup>		Crack Seal: 612 ft					
	Inlet Marker: 0 ea	AC Repair: 1.85 ton		Traffic Loops: 0 ea	@				
	Inlet: 0 ea	Base Material: 0 ton							
	Comments: TYPE I/II.								
1269-A1	SEAGULL CT	BEGIN	SEAGULL LN	7	Residential	286 ft	42 ft	12012 ft <sup>2</sup>	Wednesday
	Hump Removal: 0 ft	AC Repair Area: 272 ft <sup>2</sup>		Crack Seal: 924 ft					
	Inlet Marker: 0 ea	AC Repair: 3.59 ton		Traffic Loops: 0 ea	@				
	Inlet: 0 ea	Base Material: 0 ton							
	Comments: TYPE I/II.								
1269-A1	HORNBILL AV	WHINCHAT ST	GOSHAWK ST	7	Residential	403 ft	33 ft	13299 ft <sup>2</sup>	Wednesday
	Hump Removal: 0 ft	AC Repair Area: 0 ft <sup>2</sup>		Crack Seal: 1023 ft					
	Inlet Marker: 0 ea	AC Repair: 0 ton		Traffic Loops: 0 ea	@				
	Inlet: 0 ea	Base Material: 0 ton							
	Comments: TYPE I/II.								

TB Map Page	Street Name	From	To	Council District	Functional Class	Length	Width	Area	Trash Day
1269-A1	REDBIRD DR	CARDINAL DR	FINCH LN	7	Residential	210 ft	35 ft	7350 ft <sup>2</sup>	Wednesday
	Hump Removal: 0 ft	AC Repair Area: 40 ft <sup>2</sup>		Crack Seal: 565 ft					
	Inlet Marker: 0 ea	AC Repair: 0.53 ton		Traffic Loops: 0 ea	@				
	Inlet: 0 ea	Base Material: 0 ton							
	Comments: TYPE I/II.								
1269-A1	MACAW LN	FINCH LN	CARDINAL DR	7	Residential	367 ft	37 ft	13579 ft <sup>2</sup>	Wednesday
	Hump Removal: 0 ft	AC Repair Area: 0 ft <sup>2</sup>		Crack Seal: 1045 ft					
	Inlet Marker: 0 ea	AC Repair: 0 ton		Traffic Loops: 0 ea	@				
	Inlet: 2 ea	Base Material: 0 ton							
	Comments: TYPE I/II.								
1269-A1	TEEBIRD LN	WHINCHAT ST	SEAGULL LN	7	Residential	595 ft	34 ft	20230 ft <sup>2</sup>	Wednesday
	Hump Removal: 0 ft	AC Repair Area: 562 ft <sup>2</sup>		Crack Seal: 1556 ft					
	Inlet Marker: 0 ea	AC Repair: 7.42 ton		Traffic Loops: 0 ea	@				
	Inlet: 0 ea	Base Material: 0 ton							
	Comments: TYPE I/II.								
1269-A1	SEAGULL LN	HORNBILL AV	TEEBIRD LN	7	Residential	247 ft	33 ft	8151 ft <sup>2</sup>	Wednesday
	Hump Removal: 0 ft	AC Repair Area: 0 ft <sup>2</sup>		Crack Seal: 627 ft					
	Inlet Marker: 0 ea	AC Repair: 0 ton		Traffic Loops: 0 ea	@				
	Inlet: 0 ea	Base Material: 0 ton							
	Comments: TYPE I/II.								
1269-A1	WHINCHAT ST	TEEBIRD LN	END	7	Residential	135 ft	42 ft	5670 ft <sup>2</sup>	Wednesday
	Hump Removal: 96 ft	AC Repair Area: 260 ft <sup>2</sup>		Crack Seal: 436 ft					
	Inlet Marker: 0 ea	AC Repair: 3.43 ton		Traffic Loops: 0 ea	@				
	Inlet: 0 ea	Base Material: 0 ton							
	Comments: TYPE I/II.								



TB Map Page	Street Name	From	To	Council District	Functional Class	Length	Width	Area	Trash Day
1269-A1	GOSHAWK ST	BEGIN	HORNBILL AV	7	Residential	100 ft	35 ft	3500 ft <sup>2</sup>	Wednesday
	Hump Removal: 0 ft	AC Repair Area: 200 ft <sup>2</sup>		Crack Seal: 269 ft					
	Inlet Marker: 0 ea	AC Repair: 2.64 ton		Traffic Loops: 0 ea	@				
	Inlet: 0 ea	Base Material: 0 ton							
	Comments: TYPE I/II.								
1269-A1	GOSHAWK ST	HORNBILL AV	END	7	Residential	282 ft	42 ft	11844 ft <sup>2</sup>	Wednesday
	Hump Removal: 18 ft	AC Repair Area: 0 ft <sup>2</sup>		Crack Seal: 911 ft					
	Inlet Marker: 0 ea	AC Repair: 0 ton		Traffic Loops: 0 ea	@				
	Inlet: 0 ea	Base Material: 0 ton							
	Comments: TYPE I/II.								
1269-A1	SEAGULL LN	TEEBIRD LN	SEAGULL CT	7	Residential	225 ft	33 ft	7425 ft <sup>2</sup>	Wednesday
	Hump Removal: 0 ft	AC Repair Area: 484 ft <sup>2</sup>		Crack Seal: 571 ft					
	Inlet Marker: 0 ea	AC Repair: 6.39 ton		Traffic Loops: 0 ea	@				
	Inlet: 0 ea	Base Material: 0 ton							
	Comments: TYPE I/II.								
1269-A1	WHINCHAT ST	BEGIN	HORNBILL AV	7	Residential	124 ft	33 ft	4092 ft <sup>2</sup>	Wednesday
	Hump Removal: 0 ft	AC Repair Area: 692 ft <sup>2</sup>		Crack Seal: 315 ft					
	Inlet Marker: 0 ea	AC Repair: 9.13 ton		Traffic Loops: 0 ea	@				
	Inlet: 0 ea	Base Material: 0 ton							
	Comments: TYPE I/II.								
1269-A1	FINCH LN	MACAW LN	TEEBIRD LN	7	Residential	540 ft	36 ft	19440 ft <sup>2</sup>	Wednesday
	Hump Removal: 18 ft	AC Repair Area: 60 ft <sup>2</sup>		Crack Seal: 1495 ft					
	Inlet Marker: 1 ea	AC Repair: 0.79 ton		Traffic Loops: 0 ea	@				
	Inlet: 1 ea	Base Material: 0 ton							
	Comments: TYPE I/II.								

TB Map Page	Street Name	From	To	Council District	Functional Class	Length	Width	Area	Trash Day
1269-B1	TALON WY	MACAW LN	REDBIRD DR	7	Residential	820 ft	34 ft	27880 ft <sup>2</sup>	Wednesday
	Hump Removal: 15 ft	AC Repair Area: 364 ft <sup>2</sup>		Crack Seal: 2145 ft					
	Inlet Marker: 0 ea	AC Repair: 4.8 ton		Traffic Loops: 0 ea	@				
	Inlet: 0 ea	Base Material: 0 ton							
	Comments: TYPE I/II.								
1269-B1	MACAW LN	CARDINAL DR	TALON WY	7	Residential	259 ft	34 ft	8806 ft <sup>2</sup>	Wednesday
	Hump Removal: 36 ft	AC Repair Area: 65 ft <sup>2</sup>		Crack Seal: 677 ft					
	Inlet Marker: 0 ea	AC Repair: 0.86 ton		Traffic Loops: 0 ea	@				
	Inlet: 0 ea	Base Material: 0 ton							
	Comments: TYPE I/II.								
1269-B1	REDBIRD DR	TALON WY	CARDINAL DR	7	Residential	264 ft	32 ft	8448 ft <sup>2</sup>	Wednesday
	Hump Removal: 18 ft	AC Repair Area: 75 ft <sup>2</sup>		Crack Seal: 650 ft					
	Inlet Marker: 0 ea	AC Repair: 0.99 ton		Traffic Loops: 0 ea	@				
	Inlet: 0 ea	Base Material: 0 ton							
	Comments: TYPE I/II.								
1269-B1	MACAW LN	TALON WY	REDBIRD DR	7	Residential	308 ft	32 ft	9856 ft <sup>2</sup>	Wednesday
	Hump Removal: 74 ft	AC Repair Area: 0 ft <sup>2</sup>		Crack Seal: 758 ft					
	Inlet Marker: 0 ea	AC Repair: 0 ton		Traffic Loops: 0 ea	@				
	Inlet: 0 ea	Base Material: 0 ton							
	Comments: TYPE I/II.								
1269-B1	REDBIRD DR	MACAW LN	TALON WY	7	Residential	778 ft	34 ft	26452 ft <sup>2</sup>	Wednesday
	Hump Removal: 82 ft	AC Repair Area: 694 ft <sup>2</sup>		Crack Seal: 2035 ft					
	Inlet Marker: 0 ea	AC Repair: 9.16 ton		Traffic Loops: 0 ea	@				
	Inlet: 0 ea	Base Material: 0 ton							
	Comments: TYPE I/II.								

TB Map Page	Street Name	From	To	Council District	Functional Class	Length	Width	Area	Trash Day
1269-H4	42ND ST	EL CAJON BL	MEADE AV	9	Residential	638 ft	49 ft	31262 ft <sup>2</sup>	Friday
	Hump Removal: 0 ft	AC Repair Area: 2728 ft <sup>2</sup>			Crack Seal: 2405 ft				
	Inlet Marker: 0 ea	AC Repair: 41.5 ton			Traffic Loops: 0 ea	@			
	Inlet: 0 ea	Base Material: 9.45 ton							
	Comments: TYPE I/II.								
1269-H4	43RD ST	EL CAJON BL	FAIRMOUNT AV	9	Residential	630 ft	39 ft	24570 ft <sup>2</sup>	Friday
	Hump Removal: 0 ft	AC Repair Area: 1524 ft <sup>2</sup>			Crack Seal: 1890 ft				
	Inlet Marker: 2 ea	AC Repair: 21.44 ton			Traffic Loops: 0 ea	@			
	Inlet: 2 ea	Base Material: 2.27 ton							
	Comments: TYPE I/II.								
1269-H4	43RD ST	ORANGE AV	EL CAJON BL	9	Residential	628 ft	36 ft	22608 ft <sup>2</sup>	Friday
	Hump Removal: 0 ft	AC Repair Area: 5278 ft <sup>2</sup>			Crack Seal: 1739 ft				
	Inlet Marker: 0 ea	AC Repair: 69.67 ton			Traffic Loops: 0 ea	@			
	Inlet: 0 ea	Base Material: 0 ton							
	Comments: TYPE I/II.								
1269-H4	HIGHLAND AV	ORANGE AV	EL CAJON BL	9	Residential	674 ft	40 ft	26960 ft <sup>2</sup>	Friday
	Hump Removal: 0 ft	AC Repair Area: 2236 ft <sup>2</sup>			Crack Seal: 2074 ft				
	Inlet Marker: 0 ea	AC Repair: 29.52 ton			Traffic Loops: 5 ea	@ NB @ EL CAJON BL			
	Inlet: 0 ea	Base Material: 0 ton							
	Comments: TYPE I/II.								
1269-H4	MARLBOROUGH AV	ORANGE AV	EL CAJON BL	9	Collector	636 ft	40 ft	25440 ft <sup>2</sup>	Friday
	Hump Removal: 0 ft	AC Repair Area: 5926 ft <sup>2</sup>			Crack Seal: 1957 ft				
	Inlet Marker: 0 ea	AC Repair: 81.31 ton			Traffic Loops: 5 ea	@ EL CAJON			
	Inlet: 0 ea	Base Material: 5.32 ton							
	Comments: TYPE II/III.								

TB Map Page	Street Name	From	To	Council District	Functional Class	Length	Width	Area	Trash Day
1269-H5	43RD ST	POLK AV	ORANGE AV	9	Residential	600 ft	51 ft	30600 ft <sup>2</sup>	Friday
	Hump Removal: 0 ft	AC Repair Area: 2995 ft <sup>2</sup>		Crack Seal: 2354 ft					
	Inlet Marker: 1 ea	AC Repair: 42.1 ton		Traffic Loops: 0 ea	@				
	Inlet: 2 ea	Base Material: 4.41 ton							
	Comments: TYPE I/II.								
1269-H5	42ND ST	POLK AV	ORANGE AV	9	Residential	600 ft	51 ft	30600 ft <sup>2</sup>	Friday
	Hump Removal: 0 ft	AC Repair Area: 693 ft <sup>2</sup>		Crack Seal: 2354 ft					
	Inlet Marker: 0 ea	AC Repair: 9.15 ton		Traffic Loops: 0 ea	@				
	Inlet: 0 ea	Base Material: 0 ton							
	Comments: TYPE I/II.								
1269-H5	MARLBOROUGH AV	UNIVERSITY AV	POLK AV	9	Collector	618 ft	52 ft	32136 ft <sup>2</sup>	Friday
	Hump Removal: 0 ft	AC Repair Area: 120 ft <sup>2</sup>		Crack Seal: 2472 ft					
	Inlet Marker: 0 ea	AC Repair: 1.58 ton		Traffic Loops: 0 ea	@				
	Inlet: 1 ea	Base Material: 0 ton							
	Comments: TYPE II. RESTORE DIAGONAL PARKING STRIPING.								
1270-B2	55TH ST	MARY LANE DR	MONTEZUMA RD	9	Collector	170 ft	33 ft	5610 ft <sup>2</sup>	Friday
	Hump Removal: 0 ft	AC Repair Area: 1822 ft <sup>2</sup>		Crack Seal: 432 ft					
	Inlet Marker: 0 ea	AC Repair: 24.05 ton		Traffic Loops: 5 ea	@ (5) NB @ MONTEZUMA				
	Inlet: 0 ea	Base Material: 0 ton							
	Comments: TYPE I/II.								
1270-B2	55TH ST	MONTEZUMA RD	LINDO PASEO	9	Major	322 ft	67 ft	21574 ft <sup>2</sup>	Friday
	Hump Removal: 15 ft	AC Repair Area: 3666 ft <sup>2</sup>		Crack Seal: 1660 ft					
	Inlet Marker: 0 ea	AC Repair: 49.67 ton		Traffic Loops: 10 ea	@ EB @ MONTEZUMA				
	Inlet: 0 ea	Base Material: 2.2 ton							
	Comments: TYPE II/III. TYPE I IN BIKE LANE. NEAR SAN DIEGO STATE UNIVERSITY.								

TB Map Page	Street Name	From	To	Council District	Functional Class	Length	Width	Area	Trash Day
1270-B2	MONTEZUMA RD	55TH ST	CAMPANILE DR	9	Major	1333 ft	74 ft	98642 ft <sup>2</sup>	Friday
	Hump Removal: 0 ft	AC Repair Area: 8179 ft <sup>2</sup>		Crack Seal: 7588 ft					
	Inlet Marker: 0 ea	AC Repair: 107.96 ton		Traffic Loops: 22 ea	@	(10) EB @ CAMPANILE; (12) WB @ 55TH ST			
	Inlet: 0 ea	Base Material: 0 ton							
	Comments: TYPE II/III. SAN DIEGO STATE UNIVERSITY ON NORTH SIDE.								
1270-B2	55TH ST	LINDO PASEO	HARDY AV	9	Major	242 ft	74 ft	17908 ft <sup>2</sup>	Friday
	Hump Removal: 20 ft	AC Repair Area: 4060 ft <sup>2</sup>		Crack Seal: 1378 ft					
	Inlet Marker: 0 ea	AC Repair: 53.59 ton		Traffic Loops: 11 ea	@	(11) NB @ HARDY AVE			
	Inlet: 0 ea	Base Material: 0 ton							
	Comments: TYPE II/III. TYPE I IN BIKE LANE. NEAR SAN DIEGO STATE UNIVERSITY.								
1270-B2	MONTEZUMA RD	54TH ST	55TH ST	9	Major	978 ft	74 ft	72372 ft <sup>2</sup>	Friday
	Hump Removal: 14 ft	AC Repair Area: 7570 ft <sup>2</sup>		Crack Seal: 5567 ft					
	Inlet Marker: 0 ea	AC Repair: 99.92 ton		Traffic Loops: 22 ea	@	(14) EB @ 55TH; (8) WB @ 54TH			
	Inlet: 0 ea	Base Material: 0 ton							
	Comments: TYPE II/III. TYPE I IN BIKE LANE. SAN DIEGO STATE UNIVERSITY ON NORTH SIDE.								
1270-B2	55TH ST	DOROTHY DR	MARY LANE DR	9	Residential	256 ft	33 ft	8448 ft <sup>2</sup>	Friday
	Hump Removal: 0 ft	AC Repair Area: 2696 ft <sup>2</sup>		Crack Seal: 650 ft					
	Inlet Marker: 0 ea	AC Repair: 35.59 ton		Traffic Loops: 0 ea	@				
	Inlet: 0 ea	Base Material: 0 ton							
	Comments: TYPE I/II.								
1270-B2	55TH ST	MARY LANE DR	MARY LANE DR	9	Residential	126 ft	33 ft	4158 ft <sup>2</sup>	Friday
	Hump Removal: 0 ft	AC Repair Area: 488 ft <sup>2</sup>		Crack Seal: 320 ft					
	Inlet Marker: 0 ea	AC Repair: 6.44 ton		Traffic Loops: 0 ea	@				
	Inlet: 0 ea	Base Material: 0 ton							
	Comments: TYPE I/II.								

TB Map Page	Street Name	From	To	Council District	Functional Class	Length	Width	Area	Trash Day
1270-C2	MONTEZUMA RD	CAMPANILE DR	MONTEZUMA PL	9	Major	437 ft	76 ft	33212 ft <sup>2</sup>	Friday
	Hump Removal: 30 ft	AC Repair Area: 5706 ft <sup>2</sup>		Crack Seal: 2555 ft					
	Inlet Marker: 2 ea	AC Repair: 75.32 ton		Traffic Loops: 17 ea	@	(4) EB @ MONTEZUMA PL;			
	Inlet: 2 ea	Base Material: 0 ton				(13) WB @ CAMPANILE			
	Comments: TYPE II/III. TYPE I IN BIKE LANE. SAN DIEGO STATE UNIVERSITY ON NORTH SIDE.								
1270-C2	MONTEZUMA RD	MONTEZUMA PL	COLLEGE AV	9	Major	165 ft	70 ft	11550 ft <sup>2</sup>	Friday
	Hump Removal: 23 ft	AC Repair Area: 2497 ft <sup>2</sup>		Crack Seal: 888 ft					
	Inlet Marker: 0 ea	AC Repair: 32.96 ton		Traffic Loops: 10 ea	@	EB @ COLLEGE AV			
	Inlet: 0 ea	Base Material: 0 ton							
	Comments: TYPE II/III. TYPE I IN BIKE LANE. SAN DIEGO STATE UNIVERSITY ON NORTH SIDE.								
1270-C2	HARDY AV	CAMPANILE DR	MONTEZUMA PL	9	Residential	366 ft	55 ft	20130 ft <sup>2</sup>	Friday
	Hump Removal: 0 ft	AC Repair Area: 288 ft <sup>2</sup>		Crack Seal: 1548 ft					
	Inlet Marker: 1 ea	AC Repair: 6 ton		Traffic Loops: 0 ea	@				
	Inlet: 1 ea	Base Material: 3.78 ton							
	Comments: TYPE I/II. NEAR SAN DIEGO STATE UNIVERSITY. LIMITS ARE FROM CAMPANILE DR TO END.								
1289-G3	MARKET ST	36TH ST	GATEWAY CENTER DR	9	Major	697 ft	61 ft	42517 ft <sup>2</sup>	Wednesday
	Hump Removal: 43 ft	AC Repair Area: 1639 ft <sup>2</sup>		Crack Seal: 3271 ft					
	Inlet Marker: 1 ea	AC Repair: 21.63 ton		Traffic Loops: 20 ea	@	(10) WB @ 36TH ST; (10)			
	Inlet: 1 ea	Base Material: 0 ton				EB @ GATEWAY CENTER			
	Comments: TYPE II/III.								
1289-G3	MARKET ST	WHITMORE ST	40TH ST	9	Collector	204 ft	60 ft	12240 ft <sup>2</sup>	Wednesday
	Hump Removal: 0 ft	AC Repair Area: 932 ft <sup>2</sup>		Crack Seal: 942 ft					
	Inlet Marker: 0 ea	AC Repair: 12.3 ton		Traffic Loops: 0 ea	@				
	Inlet: 1 ea	Base Material: 0 ton							
	Comments: TYPE II/III. TYPE I IN BIKE LANE.								

TB Map Page	Street Name	From	To	Council District	Functional Class	Length	Width	Area	Trash Day
1289-G3	MARKET ST	GATEWAY CENTER DR	GATEWAY CENTER WY	9	Major	631 ft	65 ft	41015 ft <sup>2</sup>	Wednesday
	Hump Removal: 0 ft	AC Repair Area: 1019 ft <sup>2</sup>			Crack Seal: 3155 ft				
	Inlet Marker: 1 ea	AC Repair: 13.74 ton			Traffic Loops: 6 ea	@	(6) EB @ GATEWAY CENTER DR		
	Inlet: 2 ea	Base Material: 0.5 ton							
	Comments: TYPE II/III.								
1289-G3	MARKET ST	GATEWAY CENTER WY	BOUNDARY ST	9	Major	464 ft	60 ft	27840 ft <sup>2</sup>	Wednesday
	Hump Removal: 0 ft	AC Repair Area: 1381 ft <sup>2</sup>			Crack Seal: 2142 ft				
	Inlet Marker: 0 ea	AC Repair: 18.23 ton			Traffic Loops: 0 ea	@			
	Inlet: 0 ea	Base Material: 0 ton							
	Comments: TYPE II/III.								
1289-H3	MARKET ST	RAVEN ST	41ST ST	9	Collector	334 ft	61 ft	20374 ft <sup>2</sup>	Wednesday
	Hump Removal: 0 ft	AC Repair Area: 920 ft <sup>2</sup>			Crack Seal: 1567 ft				
	Inlet Marker: 0 ea	AC Repair: 12.14 ton			Traffic Loops: 0 ea	@			
	Inlet: 0 ea	Base Material: 0 ton							
	Comments: TYPE II/III. TYPE I IN BIKE LANE.								
1289-H3	MARKET ST	42ND ST	TOYNE ST	9	Collector	272 ft	62 ft	16864 ft <sup>2</sup>	Wednesday
	Hump Removal: 0 ft	AC Repair Area: 252 ft <sup>2</sup>			Crack Seal: 1297 ft				
	Inlet Marker: 0 ea	AC Repair: 3.33 ton			Traffic Loops: 6 ea	@	WB @ 42ND ST.		
	Inlet: 0 ea	Base Material: 0 ton							
	Comments: TYPE II/III. TYPE I IN BIKE LANE.								
1289-H3	MARKET ST	MORRISON ST	42ND ST	9	Collector	290 ft	62 ft	17980 ft <sup>2</sup>	Wednesday
	Hump Removal: 0 ft	AC Repair Area: 256 ft <sup>2</sup>			Crack Seal: 1383 ft				
	Inlet Marker: 0 ea	AC Repair: 3.38 ton			Traffic Loops: 6 ea	@	EB @ 42ND ST		
	Inlet: 0 ea	Base Material: 0 ton							
	Comments: TYPE II/III. TYPE I IN BIKE LANE.								

TB Map Page	Street Name	From	To	Council District	Functional Class	Length	Width	Area	Trash Day
1289-H3	MARKET ST	40TH ST	RAVEN ST	9	Collector	320 ft	61 ft	19520 ft <sup>2</sup>	Wednesday
	Hump Removal: 65 ft	AC Repair Area: 1062 ft <sup>2</sup>		Crack Seal: 1502 ft					
	Inlet Marker: 0 ea	AC Repair: 14.02 ton		Traffic Loops: 0 ea	@				
	Inlet: 0 ea	Base Material: 0 ton							
	Comments: TYPE II/III. TYPE I IN BIKE LANE.								
1289-H3	MARKET ST	41ST ST	MORRISON ST	9	Collector	291 ft	62 ft	18042 ft <sup>2</sup>	Wednesday
	Hump Removal: 10 ft	AC Repair Area: 192 ft <sup>2</sup>		Crack Seal: 1388 ft					
	Inlet Marker: 0 ea	AC Repair: 2.53 ton		Traffic Loops: 0 ea	@				
	Inlet: 2 ea	Base Material: 0 ton							
	Comments: TYPE II/III. TYPE I IN BIKE LANE.								
1290-E5	BULLOCK DR	S WOODMAN ST	NEWHOPE CT	4	Collector	231 ft	37 ft	8547 ft <sup>2</sup>	Thursday
	Hump Removal: 0 ft	AC Repair Area: 554 ft <sup>2</sup>		Crack Seal: 657 ft					
	Inlet Marker: 0 ea	AC Repair: 7.31 ton		Traffic Loops: 4 ea	@ WB @ S WOODMAN ST				
	Inlet: 2 ea	Base Material: 0 ton							
	Comments: TYPE I/II.								
1290-E6	WINDWARD ST	S WOODMAN ST	MESA BROOK ST	4	Residential	163 ft	33 ft	5379 ft <sup>2</sup>	Thursday
	Hump Removal: 0 ft	AC Repair Area: 400 ft <sup>2</sup>		Crack Seal: 414 ft					
	Inlet Marker: 0 ea	AC Repair: 5.28 ton		Traffic Loops: 0 ea	@				
	Inlet: 3 ea	Base Material: 0 ton							
	Comments: TYPE I/II.								
1290-F5	ALISHA DR	BULLOCK DR	END	4	Residential	131 ft	37 ft	4847 ft <sup>2</sup>	Thursday
	Hump Removal: 0 ft	AC Repair Area: 0 ft <sup>2</sup>		Crack Seal: 373 ft					
	Inlet Marker: 0 ea	AC Repair: 0 ton		Traffic Loops: 0 ea	@				
	Inlet: 2 ea	Base Material: 0 ton							
	Comments: TYPE I/II.								



TB Map Page	Street Name	From	To	Council District	Functional Class	Length	Width	Area	Trash Day
1290-F5	WINDWARD ST	STATTON CT	PARADISE HILLS RD	4	Residential	1013 ft	32 ft	32416 ft <sup>2</sup>	Thursday
	Hump Removal: 0 ft	AC Repair Area: 90 ft <sup>2</sup>			Crack Seal: 2494 ft				
	Inlet Marker: 0 ea	AC Repair: 1.19 ton			Traffic Loops: 0 ea		@		
	Inlet: 1 ea	Base Material: 0 ton							
	Comments: TYPE I/II.								
1290-F5	NEWHOPE CT	BULLOCK DR	END	4	Residential	439 ft	31 ft	13609 ft <sup>2</sup>	Thursday
	Hump Removal: 0 ft	AC Repair Area: 295 ft <sup>2</sup>			Crack Seal: 1047 ft				
	Inlet Marker: 0 ea	AC Repair: 3.89 ton			Traffic Loops: 0 ea		@		
	Inlet: 0 ea	Base Material: 0 ton							
	Comments: TYPE I/II.								
1290-F5	BULLOCK DR	ALISHA DR	GOFF CT	4	Collector	230 ft	37 ft	8510 ft <sup>2</sup>	Thursday
	Hump Removal: 20 ft	AC Repair Area: 131 ft <sup>2</sup>			Crack Seal: 655 ft				
	Inlet Marker: 0 ea	AC Repair: 1.73 ton			Traffic Loops: 0 ea		@		
	Inlet: 0 ea	Base Material: 0 ton							
	Comments: TYPE I/II.								
1290-F5	BULLOCK DR	JAMISON CT	ALISHA DR	4	Collector	204 ft	37 ft	7548 ft <sup>2</sup>	Thursday
	Hump Removal: 0 ft	AC Repair Area: 176 ft <sup>2</sup>			Crack Seal: 581 ft				
	Inlet Marker: 0 ea	AC Repair: 2.32 ton			Traffic Loops: 0 ea		@		
	Inlet: 1 ea	Base Material: 0 ton							
	Comments: TYPE I/II.								
1290-F5	BULLOCK DR	JANSEN CT	CARLY CT	4	Collector	267 ft	37 ft	9879 ft <sup>2</sup>	Thursday
	Hump Removal: 38 ft	AC Repair Area: 264 ft <sup>2</sup>			Crack Seal: 760 ft				
	Inlet Marker: 0 ea	AC Repair: 3.48 ton			Traffic Loops: 0 ea		@		
	Inlet: 0 ea	Base Material: 0 ton							
	Comments: TYPE I/II.								

TB Map Page	Street Name	From	To	Council District	Functional Class	Length	Width	Area	Trash Day
1290-F5	OHARA CT	BULLOCK DR	END	4	Residential	331 ft	33 ft	10923 ft <sup>2</sup>	Thursday
	Hump Removal: 0 ft	AC Repair Area: 273 ft <sup>2</sup>			Crack Seal: 840 ft				
	Inlet Marker: 0 ea	AC Repair: 3.6 ton			Traffic Loops: 0 ea		@		
	Inlet: 0 ea	Base Material: 0 ton							
	Comments: TYPE I/II.								
1290-F5	PARADISE HILLS RD	WINDWARD ST	PARK VISTA CT	4	Collector	329 ft	37 ft	12173 ft <sup>2</sup>	Thursday
	Hump Removal: 0 ft	AC Repair Area: 100 ft <sup>2</sup>			Crack Seal: 936 ft				
	Inlet Marker: 0 ea	AC Repair: 1.32 ton			Traffic Loops: 0 ea		@		
	Inlet: 0 ea	Base Material: 0 ton							
	Comments: TYPE I/II.								
1290-F5	BULLOCK DR	CARLY CT	OHARA CT	4	Collector	264 ft	38 ft	10032 ft <sup>2</sup>	Thursday
	Hump Removal: 0 ft	AC Repair Area: 440 ft <sup>2</sup>			Crack Seal: 772 ft				
	Inlet Marker: 0 ea	AC Repair: 5.81 ton			Traffic Loops: 0 ea		@		
	Inlet: 0 ea	Base Material: 0 ton							
	Comments: TYPE I/II.								
1290-F5	PARADISE HILLS RD	BULLOCK DR	WINDWARD ST	4	Collector	1234 ft	37 ft	45658 ft <sup>2</sup>	Thursday
	Hump Removal: 0 ft	AC Repair Area: 76 ft <sup>2</sup>			Crack Seal: 3512 ft				
	Inlet Marker: 0 ea	AC Repair: 1 ton			Traffic Loops: 0 ea		@		
	Inlet: 1 ea	Base Material: 0 ton							
	Comments: TYPE I/II.								
1290-F5	JANSEN CT	BULLOCK DR	END	4	Residential	429 ft	31 ft	13299 ft <sup>2</sup>	Thursday
	Hump Removal: 0 ft	AC Repair Area: 130 ft <sup>2</sup>			Crack Seal: 1023 ft				
	Inlet Marker: 0 ea	AC Repair: 1.72 ton			Traffic Loops: 0 ea		@		
	Inlet: 0 ea	Base Material: 0 ton							
	Comments: TYPE I/II.								

TB Map Page	Street Name	From	To	Council District	Functional Class	Length	Width	Area	Trash Day
1290-F5	BULLOCK DR	NEWHOPE CT	JANSEN CT	4	Collector	279 ft	37 ft	10323 ft <sup>2</sup>	Thursday
	Hump Removal: 0 ft	AC Repair Area: 1018 ft <sup>2</sup>		Crack Seal: 794 ft					
	Inlet Marker: 0 ea	AC Repair: 13.44 ton		Traffic Loops: 0 ea	@				
	Inlet: 1 ea	Base Material: 0 ton							
	Comments: TYPE I/II.								
1290-F5	BULLOCK DR	OHARA CT	JAMISON CT	4	Collector	301 ft	37 ft	11137 ft <sup>2</sup>	Thursday
	Hump Removal: 0 ft	AC Repair Area: 486 ft <sup>2</sup>		Crack Seal: 857 ft					
	Inlet Marker: 0 ea	AC Repair: 6.42 ton		Traffic Loops: 0 ea	@				
	Inlet: 1 ea	Base Material: 0 ton							
	Comments: TYPE I/II.								
1290-F5	CARLY CT	BULLOCK DR	END	4	Residential	349 ft	32 ft	11168 ft <sup>2</sup>	Thursday
	Hump Removal: 0 ft	AC Repair Area: 0 ft <sup>2</sup>		Crack Seal: 859 ft					
	Inlet Marker: 0 ea	AC Repair: 0 ton		Traffic Loops: 0 ea	@				
	Inlet: 0 ea	Base Material: 0 ton							
	Comments: TYPE I/II.								
1290-F5	JAMISON CT	BULLOCK DR	END	4	Residential	426 ft	31 ft	13206 ft <sup>2</sup>	Thursday
	Hump Removal: 0 ft	AC Repair Area: 208 ft <sup>2</sup>		Crack Seal: 1016 ft					
	Inlet Marker: 0 ea	AC Repair: 2.75 ton		Traffic Loops: 0 ea	@				
	Inlet: 0 ea	Base Material: 0 ton							
	Comments: TYPE I/II.								
1290-F5	BULLOCK DR	GOFF CT	PARADISE HILLS RD	4	Collector	287 ft	38 ft	10906 ft <sup>2</sup>	Thursday
	Hump Removal: 0 ft	AC Repair Area: 268 ft <sup>2</sup>		Crack Seal: 839 ft					
	Inlet Marker: 0 ea	AC Repair: 3.54 ton		Traffic Loops: 0 ea	@				
	Inlet: 1 ea	Base Material: 0 ton							
	Comments: TYPE I/II.								

TB Map Page	Street Name	From	To	Council District	Functional Class	Length	Width	Area	Trash Day
1290-F5	GOFF CT	BULLOCK DR	END	4	Residential	296 ft	32 ft	9472 ft <sup>2</sup>	Thursday
	Hump Removal: 0 ft	AC Repair Area: 305 ft <sup>2</sup>			Crack Seal: 729 ft				
	Inlet Marker: 0 ea	AC Repair: 4.03 ton			Traffic Loops: 0 ea		@		
	Inlet: 0 ea	Base Material: 0 ton							
	Comments: TYPE I/II.								
1290-F6	PARADISE HILLS RD	PARK VISTA CT	BROOKHAVEN RD	4	Major	276 ft	37 ft	10212 ft <sup>2</sup>	Thursday
	Hump Removal: 0 ft	AC Repair Area: 0 ft <sup>2</sup>			Crack Seal: 786 ft				
	Inlet Marker: 0 ea	AC Repair: 0 ton			Traffic Loops: 0 ea		@		
	Inlet: 0 ea	Base Material: 0 ton							
	Comments: TYPE I/II.								
1290-F6	MESA BROOK ST	WINDWARD ST	PARADISE HILLS RD	4	Residential	1221 ft	33 ft	40293 ft <sup>2</sup>	Thursday
	Hump Removal: 0 ft	AC Repair Area: 232 ft <sup>2</sup>			Crack Seal: 3099 ft				
	Inlet Marker: 0 ea	AC Repair: 3.06 ton			Traffic Loops: 0 ea		@		
	Inlet: 1 ea	Base Material: 0 ton							
	Comments: TYPE I/II.								
1290-F6	WINDWARD ST	MESA BROOK ST	STATTON CT	4	Residential	283 ft	33 ft	9339 ft <sup>2</sup>	Thursday
	Hump Removal: 0 ft	AC Repair Area: 40 ft <sup>2</sup>			Crack Seal: 718 ft				
	Inlet Marker: 0 ea	AC Repair: 0.53 ton			Traffic Loops: 0 ea		@		
	Inlet: 0 ea	Base Material: 0 ton							
	Comments: TYPE I/II.								
1290-F6	PARADISE HILLS RD	BROOKHAVEN RD	MESA HILLS CT	4	Major	840 ft	37 ft	31080 ft <sup>2</sup>	Thursday
	Hump Removal: 0 ft	AC Repair Area: 619 ft <sup>2</sup>			Crack Seal: 2391 ft				
	Inlet Marker: 0 ea	AC Repair: 8.17 ton			Traffic Loops: 0 ea		@		
	Inlet: 3 ea	Base Material: 0 ton							
	Comments: TYPE I/II.								

TB Map Page	Street Name	From	To	Council District	Functional Class	Length	Width	Area	Trash Day
1290-F6	KINGSWOOD ST	MESA PARK LN	MESA BROOK ST	4	Collector	868 ft	33 ft	28644 ft <sup>2</sup>	Thursday
	Hump Removal: 0 ft	AC Repair Area: 218 ft <sup>2</sup>			Crack Seal: 2203 ft				
	Inlet Marker: 2 ea	AC Repair: 2.88 ton			Traffic Loops: 0 ea		@		
	Inlet: 4 ea	Base Material: 0 ton							
	Comments: TYPE I/II.								
1290-F6	BROOKHAVEN RD	PARADISE HILLS RD	MESA PARK LN	4	Residential	237 ft	36 ft	8532 ft <sup>2</sup>	Thursday
	Hump Removal: 22 ft	AC Repair Area: 704 ft <sup>2</sup>			Crack Seal: 656 ft				
	Inlet Marker: 0 ea	AC Repair: 9.29 ton			Traffic Loops: 0 ea		@		
	Inlet: 0 ea	Base Material: 0 ton							
	Comments: TYPE I/II.								
1290-F6	MESA BROOK ST	KINGSWOOD ST	PARADISE HILLS RD	4	Residential	235 ft	33 ft	7755 ft <sup>2</sup>	Thursday
	Hump Removal: 0 ft	AC Repair Area: 64 ft <sup>2</sup>			Crack Seal: 597 ft				
	Inlet Marker: 0 ea	AC Repair: 0.84 ton			Traffic Loops: 0 ea		@		
	Inlet: 0 ea	Base Material: 0 ton							
	Comments: TYPE I/II.								
1290-F6	PARADISE HILLS RD	MESA BROOK ST	S WOODMAN ST	4	Major	165 ft	37 ft	6105 ft <sup>2</sup>	Thursday
	Hump Removal: 17 ft	AC Repair Area: 0 ft <sup>2</sup>			Crack Seal: 470 ft				
	Inlet Marker: 0 ea	AC Repair: 0 ton			Traffic Loops: 0 ea		@		
	Inlet: 1 ea	Base Material: 0 ton							
	Comments: TYPE I/II.								
1290-F6	KINGSWOOD ST	GARDEN PARK CT	PARK VALLEY LN	4	Residential	368 ft	32 ft	11776 ft <sup>2</sup>	Thursday
	Hump Removal: 0 ft	AC Repair Area: 209 ft <sup>2</sup>			Crack Seal: 906 ft				
	Inlet Marker: 0 ea	AC Repair: 2.76 ton			Traffic Loops: 0 ea		@		
	Inlet: 0 ea	Base Material: 0 ton							
	Comments: TYPE I/II.								

TB Map Page	Street Name	From	To	Council District	Functional Class	Length	Width	Area	Trash Day
1290-F6	BROOKHAVEN RD	MESA PARK LN	PARK VALLEY LN	4	Residential	548 ft	37 ft	20276 ft <sup>2</sup>	Thursday
	Hump Removal: 38 ft	AC Repair Area: 68 ft <sup>2</sup>		Crack Seal: 1560 ft					
	Inlet Marker: 1 ea	AC Repair: 0.9 ton		Traffic Loops: 0 ea	@				
	Inlet: 1 ea	Base Material: 0 ton							
	Comments: TYPE I/II.								
1290-F6	PARADISE HILLS RD	MESA HILLS CT	MESA BROOK ST	4	Major	305 ft	37 ft	11285 ft <sup>2</sup>	Thursday
	Hump Removal: 0 ft	AC Repair Area: 88 ft <sup>2</sup>		Crack Seal: 868 ft					
	Inlet Marker: 0 ea	AC Repair: 1.16 ton		Traffic Loops: 0 ea	@				
	Inlet: 1 ea	Base Material: 0 ton							
	Comments: TYPE I/II.								
1290-F6	KINGSWOOD ST	MESA PARK LN	GARDEN PARK CT	4	Residential	263 ft	33 ft	8679 ft <sup>2</sup>	Thursday
	Hump Removal: 0 ft	AC Repair Area: 719 ft <sup>2</sup>		Crack Seal: 668 ft					
	Inlet Marker: 0 ea	AC Repair: 9.49 ton		Traffic Loops: 0 ea	@				
	Inlet: 0 ea	Base Material: 0 ton							
	Comments: TYPE I/II.								
1290-F6	STATTON CT	WINDWARD ST	END	4	Residential	261 ft	34 ft	8874 ft <sup>2</sup>	Thursday
	Hump Removal: 0 ft	AC Repair Area: 0 ft <sup>2</sup>		Crack Seal: 683 ft					
	Inlet Marker: 0 ea	AC Repair: 0 ton		Traffic Loops: 0 ea	@				
	Inlet: 0 ea	Base Material: 0 ton							
	Comments: TYPE I/II.								
1290-F6	KINGSWOOD ST	FARMDALE ST	PARK VALLEY LN	4	Residential	483 ft	33 ft	15939 ft <sup>2</sup>	Thursday
	Hump Removal: 0 ft	AC Repair Area: 639 ft <sup>2</sup>		Crack Seal: 1226 ft					
	Inlet Marker: 0 ea	AC Repair: 8.43 ton		Traffic Loops: 0 ea	@				
	Inlet: 3 ea	Base Material: 0 ton							
	Comments: TYPE I/II.								

TB Map Page	Street Name	From	To	Council District	Functional Class	Length	Width	Area	Trash Day
1290-G5	KINGSWOOD ST	BROOKHAVEN RD	BIG OAK ST	4	Residential	192 ft	34 ft	6528 ft <sup>2</sup>	Thursday
	Hump Removal: 0 ft	AC Repair Area: 0 ft <sup>2</sup>			Crack Seal: 502 ft				
	Inlet Marker: 0 ea	AC Repair: 0 ton			Traffic Loops: 0 ea		@		
	Inlet: 0 ea	Base Material: 0 ton							
	Comments: TYPE I/II.								
1290-G6	ZEST ST	PARADISE VALLEY RD	ZEST CT	4	Residential	695 ft	29 ft	20155 ft <sup>2</sup>	Thursday
	Hump Removal: 18 ft	AC Repair Area: 253 ft <sup>2</sup>			Crack Seal: 1550 ft				
	Inlet Marker: 0 ea	AC Repair: 3.34 ton			Traffic Loops: 0 ea		@		
	Inlet: 2 ea	Base Material: 0 ton							
	Comments: TYPE I/II.								
1290-G6	GAYNESWOOD WY	BIGNELL DR	END	4	Residential	272 ft	35 ft	9520 ft <sup>2</sup>	Thursday
	Hump Removal: 0 ft	AC Repair Area: 0 ft <sup>2</sup>			Crack Seal: 732 ft				
	Inlet Marker: 0 ea	AC Repair: 0 ton			Traffic Loops: 0 ea		@		
	Inlet: 1 ea	Base Material: 0 ton							
	Comments: TYPE I/II.								
1290-G6	MONTCLIFF RD	BIGNELL DR	NEBRASKA AV	4	Residential	295 ft	34 ft	10030 ft <sup>2</sup>	Thursday
	Hump Removal: 58 ft	AC Repair Area: 0 ft <sup>2</sup>			Crack Seal: 772 ft				
	Inlet Marker: 0 ea	AC Repair: 0 ton			Traffic Loops: 0 ea		@		
	Inlet: 0 ea	Base Material: 0 ton							
	Comments: TYPE I/II.								
1290-G6	BIGNELL DR	MONTCLIFF RD	STILLMAN PL	4	Collector	305 ft	33 ft	10065 ft <sup>2</sup>	Thursday
	Hump Removal: 0 ft	AC Repair Area: 347 ft <sup>2</sup>			Crack Seal: 774 ft				
	Inlet Marker: 0 ea	AC Repair: 4.58 ton			Traffic Loops: 0 ea		@		
	Inlet: 0 ea	Base Material: 0 ton							
	Comments: TYPE I/II.								

TB Map Page	Street Name	From	To	Council District	Functional Class	Length	Width	Area	Trash Day
1290-G6	<b>MONTCLIFF RD</b>	<b>NEBRASKA AV</b>	<b>ALSACIA ST</b>	4	Residential	1347 ft	34 ft	45798 ft <sup>2</sup>	Thursday
	Hump Removal: 57 ft	AC Repair Area: 4731 ft <sup>2</sup>		Crack Seal: 3523 ft					
	Inlet Marker: 2 ea	AC Repair: 62.45 ton		Traffic Loops: 0 ea	@				
	Inlet: 2 ea	Base Material: 0 ton							
	Comments: TYPE I/II.								
1290-G6	<b>ALSACIA ST</b>	<b>SPRING OAK WY</b>	<b>GROVE VIEW RD</b>	4	Residential	265 ft	37 ft	9805 ft <sup>2</sup>	Thursday
	Hump Removal: 40 ft	AC Repair Area: 866 ft <sup>2</sup>		Crack Seal: 754 ft					
	Inlet Marker: 1 ea	AC Repair: 11.43 ton		Traffic Loops: 0 ea	@				
	Inlet: 1 ea	Base Material: 0 ton							
	Comments: TYPE I/II.								
1290-G6	<b>NEBRASKA AV</b>	<b>BRIARWOOD RD</b>	<b>MONTCLIFF RD</b>	4	Residential	187 ft	37 ft	6919 ft <sup>2</sup>	Thursday
	Hump Removal: 35 ft	AC Repair Area: 40 ft <sup>2</sup>		Crack Seal: 532 ft					
	Inlet Marker: 0 ea	AC Repair: 0.53 ton		Traffic Loops: 5 ea	@ WB @ BRIARWOOD				
	Inlet: 0 ea	Base Material: 0 ton							
	Comments: TYPE I/II. SCHOOL AT INTERSECTION WITH BRIARWOOD.								
1290-G6	<b>ZEST ST</b>	<b>ZEST CT</b>	<b>BRIARWOOD RD</b>	4	Residential	274 ft	29 ft	7946 ft <sup>2</sup>	Thursday
	Hump Removal: 0 ft	AC Repair Area: 842 ft <sup>2</sup>		Crack Seal: 611 ft					
	Inlet Marker: 0 ea	AC Repair: 11.11 ton		Traffic Loops: 0 ea	@				
	Inlet: 0 ea	Base Material: 0 ton							
	Comments: TYPE I/II.								
1290-G6	<b>ALSACIA ST</b>	<b>PRANCER WY</b>	<b>NEBRASKA AV</b>	4	Residential	249 ft	38 ft	9462 ft <sup>2</sup>	Thursday
	Hump Removal: 0 ft	AC Repair Area: 962 ft <sup>2</sup>		Crack Seal: 728 ft					
	Inlet Marker: 1 ea	AC Repair: 12.7 ton		Traffic Loops: 0 ea	@				
	Inlet: 1 ea	Base Material: 0 ton							
	Comments: TYPE I/II.								



TB Map Page	Street Name	From	To	Council District	Functional Class	Length	Width	Area	Trash Day
1290-G6	ALSACIA ST	NEBRASKA AV	BIGNELL DR	4	Residential	276 ft	38 ft	10488 ft <sup>2</sup>	Thursday
	Hump Removal: 58 ft	AC Repair Area: 188 ft <sup>2</sup>		Crack Seal: 807 ft					
	Inlet Marker: 0 ea	AC Repair: 2.48 ton		Traffic Loops: 0 ea	@				
	Inlet: 0 ea	Base Material: 0 ton							
	Comments: TYPE I/II.								
1290-G6	GAYNESWOOD WY	GROVE VIEW RD	BIGNELL DR	4	Residential	1037 ft	29 ft	30073 ft <sup>2</sup>	Thursday
	Hump Removal: 0 ft	AC Repair Area: 1937 ft <sup>2</sup>		Crack Seal: 2313 ft					
	Inlet Marker: 0 ea	AC Repair: 25.57 ton		Traffic Loops: 0 ea	@				
	Inlet: 0 ea	Base Material: 0 ton							
	Comments: TYPE I/II. RECONSTRUCT SURVEY BOX @ 7505. RAISE 2 WATER VALVES.								
1290-G6	MONTCLIFF RD	BEGIN	BIGNELL DR	4	Residential	227 ft	35 ft	7945 ft <sup>2</sup>	Thursday
	Hump Removal: 16 ft	AC Repair Area: 530 ft <sup>2</sup>		Crack Seal: 611 ft					
	Inlet Marker: 0 ea	AC Repair: 7 ton		Traffic Loops: 0 ea	@				
	Inlet: 0 ea	Base Material: 0 ton							
	Comments: TYPE I/II.								
1290-G6	NEBRASKA AV	MONTCLIFF RD	ALSACIA ST	4	Residential	832 ft	38 ft	31616 ft <sup>2</sup>	Thursday
	Hump Removal: 8 ft	AC Repair Area: 838 ft <sup>2</sup>		Crack Seal: 2432 ft					
	Inlet Marker: 0 ea	AC Repair: 11.06 ton		Traffic Loops: 0 ea	@				
	Inlet: 0 ea	Base Material: 0 ton							
	Comments: TYPE I/II.								
1290-G6	PRANCER WY	GROVE VIEW RD	ALSACIA ST	4	Residential	294 ft	29 ft	8526 ft <sup>2</sup>	Thursday
	Hump Removal: 0 ft	AC Repair Area: 358 ft <sup>2</sup>		Crack Seal: 656 ft					
	Inlet Marker: 0 ea	AC Repair: 4.73 ton		Traffic Loops: 0 ea	@				
	Inlet: 0 ea	Base Material: 0 ton							
	Comments: TYPE I/II.								

TB Map Page	Street Name	From	To	Council District	Functional Class	Length	Width	Area	Trash Day
1290-G6	PRANCER WY	SPRING OAK WY	GROVE VIEW RD	4	Residential	264 ft	29 ft	7656 ft <sup>2</sup>	Thursday
	Hump Removal: 0 ft	AC Repair Area: 0 ft <sup>2</sup>		Crack Seal: 589 ft					
	Inlet Marker: 0 ea	AC Repair: 0 ton		Traffic Loops: 0 ea	@				
	Inlet: 0 ea	Base Material: 0 ton							
	Comments: TYPE I/II.								
1290-G6	STILLMAN PL	BEGIN	BIGNELL DR	4	Residential	326 ft	33 ft	10758 ft <sup>2</sup>	Thursday
	Hump Removal: 0 ft	AC Repair Area: 1084 ft <sup>2</sup>		Crack Seal: 828 ft					
	Inlet Marker: 1 ea	AC Repair: 14.31 ton		Traffic Loops: 0 ea	@				
	Inlet: 1 ea	Base Material: 0 ton							
	Comments: TYPE I/II.								
1290-G6	FARMDALE ST	KINGSWOOD ST	BLUEGRASS ST	4	Collector	768 ft	34 ft	26112 ft <sup>2</sup>	Thursday
	Hump Removal: 0 ft	AC Repair Area: 60 ft <sup>2</sup>		Crack Seal: 2009 ft					
	Inlet Marker: 0 ea	AC Repair: 0.79 ton		Traffic Loops: 0 ea	@				
	Inlet: 0 ea	Base Material: 0 ton							
	Comments: TYPE I/II.								
1290-G6	KINGSWOOD ST	BIG OAK ST	GATEWOOD LN	4	Residential	245 ft	33 ft	8085 ft <sup>2</sup>	Thursday
	Hump Removal: 0 ft	AC Repair Area: 260 ft <sup>2</sup>		Crack Seal: 622 ft					
	Inlet Marker: 0 ea	AC Repair: 3.43 ton		Traffic Loops: 0 ea	@				
	Inlet: 0 ea	Base Material: 0 ton							
	Comments: TYPE I/II.								
1290-G6	ALSACIA ST	GROVE VIEW RD	PRANCER WY	4	Residential	378 ft	37 ft	13986 ft <sup>2</sup>	Thursday
	Hump Removal: 6 ft	AC Repair Area: 632 ft <sup>2</sup>		Crack Seal: 1076 ft					
	Inlet Marker: 1 ea	AC Repair: 12.62 ton		Traffic Loops: 0 ea	@				
	Inlet: 1 ea	Base Material: 7.37 ton							
	Comments: TYPE I/II.								

TB Map Page	Street Name	From	To	Council District	Functional Class	Length	Width	Area	Trash Day
1290-G6	ZEST CT	BEGIN	ZEST ST	4	Residential	179 ft	37 ft	6623 ft <sup>2</sup>	Thursday
	Hump Removal: 0 ft	AC Repair Area: 375 ft <sup>2</sup>		Crack Seal: 509 ft					
	Inlet Marker: 0 ea	AC Repair: 4.95 ton		Traffic Loops: 0 ea	@				
	Inlet: 0 ea	Base Material: 0 ton							
	Comments: TYPE I/II.								
1290-G6	KINGSWOOD ST	GATEWOOD LN	FARMDALE ST	4	Residential	240 ft	33 ft	7920 ft <sup>2</sup>	Thursday
	Hump Removal: 0 ft	AC Repair Area: 210 ft <sup>2</sup>		Crack Seal: 609 ft					
	Inlet Marker: 0 ea	AC Repair: 2.77 ton		Traffic Loops: 0 ea	@				
	Inlet: 0 ea	Base Material: 0 ton							
	Comments: TYPE I/II.								
1290-G6	BIGNELL DR	ALSACIA ST	GAYNESWOOD WY	4	Collector	318 ft	37 ft	11766 ft <sup>2</sup>	Thursday
	Hump Removal: 0 ft	AC Repair Area: 545 ft <sup>2</sup>		Crack Seal: 905 ft					
	Inlet Marker: 0 ea	AC Repair: 7.19 ton		Traffic Loops: 0 ea	@				
	Inlet: 0 ea	Base Material: 0 ton							
	Comments: TYPE I/II.								
1290-G6	BIGNELL DR	GAYNESWOOD WY	CARRIE RIDGE WY	4	Collector	335 ft	37 ft	12395 ft <sup>2</sup>	Thursday
	Hump Removal: 25 ft	AC Repair Area: 135 ft <sup>2</sup>		Crack Seal: 953 ft					
	Inlet Marker: 0 ea	AC Repair: 1.78 ton		Traffic Loops: 0 ea	@				
	Inlet: 0 ea	Base Material: 0 ton							
	Comments: TYPE I/II.								
1290-G6	BIGNELL DR	STILLMAN PL	ALSACIA ST	4	Collector	478 ft	33 ft	15774 ft <sup>2</sup>	Thursday
	Hump Removal: 11 ft	AC Repair Area: 951 ft <sup>2</sup>		Crack Seal: 1213 ft					
	Inlet Marker: 0 ea	AC Repair: 15.58 ton		Traffic Loops: 0 ea	@				
	Inlet: 0 ea	Base Material: 5.2 ton							
	Comments: TYPE I/II.								

TB Map Page	Street Name	From	To	Council District	Functional Class	Length	Width	Area	Trash Day
1290-G7	ALSACIA ST	BRIARWOOD RD	MONTCLIFF RD	4	Collector	168 ft	37 ft	6216 ft <sup>2</sup>	Thursday
	Hump Removal: 91 ft	AC Repair Area: 0 ft <sup>2</sup>			Crack Seal: 478 ft				
	Inlet Marker: 1 ea	AC Repair: 0 ton			Traffic Loops: 0 ea		@		
	Inlet: 1 ea	Base Material: 0 ton							
	Comments: TYPE I/II.								
1290-G7	ALSACIA ST	MONTCLIFF RD	SPRING OAK WY	4	Collector	243 ft	37 ft	8991 ft <sup>2</sup>	Thursday
	Hump Removal: 0 ft	AC Repair Area: 698 ft <sup>2</sup>			Crack Seal: 692 ft				
	Inlet Marker: 0 ea	AC Repair: 9.21 ton			Traffic Loops: 0 ea		@		
	Inlet: 0 ea	Base Material: 0 ton							
	Comments: TYPE I/II.								
1290-H6	BIGNELL DR	CARRIE RIDGE WY	GOODE ST	4	Residential	251 ft	37 ft	9287 ft <sup>2</sup>	Thursday
	Hump Removal: 0 ft	AC Repair Area: 0 ft <sup>2</sup>			Crack Seal: 714 ft				
	Inlet Marker: 0 ea	AC Repair: 0 ton			Traffic Loops: 0 ea		@		
	Inlet: 0 ea	Base Material: 0 ton							
	Comments: TYPE I/II.								
1290-H6	CARRIE RIDGE WY	BIGNELL DR	END	4	Residential	99 ft	61 ft	6039 ft <sup>2</sup>	Thursday
	Hump Removal: 0 ft	AC Repair Area: 336 ft <sup>2</sup>			Crack Seal: 465 ft				
	Inlet Marker: 0 ea	AC Repair: 4.44 ton			Traffic Loops: 0 ea		@		
	Inlet: 0 ea	Base Material: 0 ton							
	Comments: TYPE I/II.								
1290-H6	CARRIE RIDGE WY	GROVE VIEW RD	BIGNELL DR	4	Residential	1128 ft	29 ft	32712 ft <sup>2</sup>	Thursday
	Hump Removal: 13 ft	AC Repair Area: 1586 ft <sup>2</sup>			Crack Seal: 2516 ft				
	Inlet Marker: 0 ea	AC Repair: 20.94 ton			Traffic Loops: 0 ea		@		
	Inlet: 0 ea	Base Material: 0 ton							
	Comments: TYPE I/II.								

TB Map Page	Street Name	From	To	Council District	Functional Class	Length	Width	Area	Trash Day
1349-J1	ATWATER ST	GROVE AV	TRITON PL	8	Residential	235 ft	33 ft	7755 ft <sup>2</sup>	Thursday
	Hump Removal: 25 ft	AC Repair Area: 350 ft <sup>2</sup>		Crack Seal: 597 ft					
	Inlet Marker: 0 ea	AC Repair: 4.62 ton		Traffic Loops: 0 ea	@				
	Inlet: 0 ea	Base Material: 0 ton							
	Comments: TYPE I/II.								
1349-J2	TRITON AV	HERMES ST	IONIAN ST	8	Residential	323 ft	33 ft	10659 ft <sup>2</sup>	Thursday
	Hump Removal: 40 ft	AC Repair Area: 280 ft <sup>2</sup>		Crack Seal: 820 ft					
	Inlet Marker: 0 ea	AC Repair: 3.7 ton		Traffic Loops: 0 ea	@				
	Inlet: 0 ea	Base Material: 0 ton							
	Comments: TYPE I/II.								
1349-J2	TRITON AV	TRITON PL	HERMES ST	8	Residential	271 ft	33 ft	8943 ft <sup>2</sup>	Thursday
	Hump Removal:	AC Repair Area: 533 ft <sup>2</sup>		Crack Seal: 688 ft					
	Inlet Marker: 0 ea	AC Repair: 7.04 ton		Traffic Loops: 0 ea	@				
	Inlet: 0 ea	Base Material: 0 ton							
	Comments: TYPE I/II.								
1349-J2	JASON ST	BEGIN	HERMES LN	8	Residential	1062 ft	33 ft	35046 ft <sup>2</sup>	Thursday
	Hump Removal: 0 ft	AC Repair Area: 184 ft <sup>2</sup>		Crack Seal: 2696 ft					
	Inlet Marker: 1 ea	AC Repair: 2.43 ton		Traffic Loops: 0 ea	@				
	Inlet: 1 ea	Base Material: 0 ton							
	Comments: TYPE I/II. LIMITS ARE 15TH ST TO HERMES LN.								
1349-J2	HERMES LN	IONIAN ST	JASON ST	8	Residential	244 ft	32 ft	7808 ft <sup>2</sup>	Monday
	Hump Removal: 0 ft	AC Repair Area: 0 ft <sup>2</sup>		Crack Seal: 601 ft					
	Inlet Marker: 0 ea	AC Repair: 0 ton		Traffic Loops: 0 ea	@				
	Inlet: 0 ea	Base Material: 0 ton							
	Comments: TYPE I/II.								

TB Map Page	Street Name	From	To	Council District	Functional Class	Length	Width	Area	Trash Day
1349-J2	HERMES ST	THERMAL AV	TRANSITE AV	8	Residential	236 ft	37 ft	8732 ft <sup>2</sup>	Thursday
	Hump Removal: 0 ft	AC Repair Area: 548 ft <sup>2</sup>		Crack Seal: 672 ft					
	Inlet Marker: 2 ea	AC Repair: 7.23 ton		Traffic Loops: 0 ea	@				
	Inlet: 2 ea	Base Material: 0 ton							
	Comments: TYPE I/II.								
1349-J2	TRANSITE AV	HERMES ST	IONIAN ST	8	Residential	226 ft	33 ft	7458 ft <sup>2</sup>	Thursday
	Hump Removal: 8 ft	AC Repair Area: 1852 ft <sup>2</sup>		Crack Seal: 574 ft					
	Inlet Marker: 0 ea	AC Repair: 24.45 ton		Traffic Loops: 0 ea	@				
	Inlet: 0 ea	Base Material: 0 ton							
	Comments: TYPE I/II.								
1349-J2	ARKLOW PL	SATELLITE BL	WOLVISTON WY	8	Residential	130 ft	33 ft	4290 ft <sup>2</sup>	Thursday
	Hump Removal: 0 ft	AC Repair Area: 620 ft <sup>2</sup>		Crack Seal: 330 ft					
	Inlet Marker: 0 ea	AC Repair: 8.18 ton		Traffic Loops: 0 ea	@				
	Inlet: 0 ea	Base Material: 0 ton							
	Comments: TYPE I/II.								
1349-J2	TRANSITE AV	IONIAN ST	JASON ST	8	Residential	258 ft	28 ft	7224 ft <sup>2</sup>	Thursday
	Hump Removal: 0 ft	AC Repair Area: 80 ft <sup>2</sup>		Crack Seal: 556 ft					
	Inlet Marker: 0 ea	AC Repair: 1.06 ton		Traffic Loops: 0 ea	@				
	Inlet: 0 ea	Base Material: 0 ton							
	Comments: TYPE I/II.								
1349-J2	ROYSTON DR	THERMAL AV	ARKLOW PL	8	Residential	239 ft	36 ft	8604 ft <sup>2</sup>	Thursday
	Hump Removal: 0 ft	AC Repair Area: 144 ft <sup>2</sup>		Crack Seal: 662 ft					
	Inlet Marker: 0 ea	AC Repair: 1.9 ton		Traffic Loops: 0 ea	@				
	Inlet: 0 ea	Base Material: 0 ton							
	Comments: TYPE I/II.								

TB Map Page	Street Name	From	To	Council District	Functional Class	Length	Width	Area	Trash Day
1349-J2	HERMES LN	HERMES CT	IONIAN ST	8	Residential	226 ft	33 ft	7458 ft <sup>2</sup>	Thursday
	Hump Removal: 0 ft	AC Repair Area: 0 ft <sup>2</sup>		Crack Seal: 574 ft					
	Inlet Marker: 0 ea	AC Repair: 0 ton		Traffic Loops: 0 ea	@				
	Inlet: 0 ea	Base Material: 0 ton							
	Comments: TYPE I/II.								
1350-A1	HOFER DR	ZURICH DR	WALPEN DR	8	Residential	268 ft	33 ft	8844 ft <sup>2</sup>	Thursday
	Hump Removal: 0 ft	AC Repair Area: 192 ft <sup>2</sup>		Crack Seal: 680 ft					
	Inlet Marker: 0 ea	AC Repair: 2.53 ton		Traffic Loops: 0 ea	@				
	Inlet: 0 ea	Base Material: 0 ton							
	Comments: TYPE I/II.								
1350-A1	GREEN BAY ST	CORONADO (SB) AV	OREO LN	8	Residential	126 ft	37 ft	4662 ft <sup>2</sup>	Thursday
	Hump Removal: 0 ft	AC Repair Area: 455 ft <sup>2</sup>		Crack Seal: 359 ft					
	Inlet Marker: 0 ea	AC Repair: 6.01 ton		Traffic Loops: 2 ea	@ CORONADO AV				
	Inlet: 0 ea	Base Material: 0 ton							
	Comments: TYPE I/II.								
1350-A1	WALPEN DR	BEGIN	HOFER DR	8	Residential	354 ft	32 ft	11328 ft <sup>2</sup>	Thursday
	Hump Removal: 0 ft	AC Repair Area: 60 ft <sup>2</sup>		Crack Seal: 871 ft					
	Inlet Marker: 0 ea	AC Repair: 0.79 ton		Traffic Loops: 0 ea	@				
	Inlet: 1 ea	Base Material: 0 ton							
	Comments: TYPE I/II.								
1350-A1	ZURICH DR	YODEL LN	LIEDER DR	8	Residential	252 ft	32 ft	8064 ft <sup>2</sup>	Thursday
	Hump Removal: 24 ft	AC Repair Area: 152 ft <sup>2</sup>		Crack Seal: 620 ft					
	Inlet Marker: 0 ea	AC Repair: 2.01 ton		Traffic Loops: 0 ea	@				
	Inlet: 0 ea	Base Material: 0 ton							
	Comments: TYPE I/II.								

TB Map Page	Street Name	From	To	Council District	Functional Class	Length	Width	Area	Trash Day
1350-A1	SWITZERLAND DR	LIEDER DR	GROVE AV	8	Residential	207 ft	34 ft	7038 ft <sup>2</sup>	Thursday
	Hump Removal: 0 ft	AC Repair Area: 40 ft <sup>2</sup>		Crack Seal: 541 ft					
	Inlet Marker: 0 ea	AC Repair: 0.53 ton		Traffic Loops: 0 ea	@				
	Inlet: 0 ea	Base Material: 0 ton							
	Comments: TYPE I/II.								
1350-A1	YODEL LN	SWITZERLAND DR	ZURICH DR	8	Residential	434 ft	32 ft	13888 ft <sup>2</sup>	Thursday
	Hump Removal: 0 ft	AC Repair Area: 40 ft <sup>2</sup>		Crack Seal: 1068 ft					
	Inlet Marker: 0 ea	AC Repair: 0.53 ton		Traffic Loops: 0 ea	@				
	Inlet: 0 ea	Base Material: 0 ton							
	Comments: TYPE I/II.								
1350-A1	RHINE ST	OREO LN	HOFER DR	8	Residential	393 ft	27 ft	10611 ft <sup>2</sup>	Thursday
	Hump Removal: 0 ft	AC Repair Area: 16 ft <sup>2</sup>		Crack Seal: 816 ft					
	Inlet Marker: 1 ea	AC Repair: 0.21 ton		Traffic Loops: 0 ea	@				
	Inlet: 1 ea	Base Material: 0 ton							
	Comments: TYPE I/II.								
1350-A1	WALPEN DR	HOFER DR	LIEDER DR	8	Residential	505 ft	33 ft	16665 ft <sup>2</sup>	Thursday
	Hump Removal: 0 ft	AC Repair Area: 0 ft <sup>2</sup>		Crack Seal: 1282 ft					
	Inlet Marker: 0 ea	AC Repair: 0 ton		Traffic Loops: 0 ea	@				
	Inlet: 0 ea	Base Material: 0 ton							
	Comments: TYPE I/II.								
1350-A1	GREEN BAY ST	HOFER DR	LIEDER DR	8	Residential	547 ft	37 ft	20239 ft <sup>2</sup>	Thursday
	Hump Removal: 0 ft	AC Repair Area: 918 ft <sup>2</sup>		Crack Seal: 1557 ft					
	Inlet Marker: 0 ea	AC Repair: 12.12 ton		Traffic Loops: 0 ea	@				
	Inlet: 1 ea	Base Material: 0 ton							
	Comments: TYPE I/II. RECONSTRUCT 2 MONUMENTS.								



TB Map Page	Street Name	From	To	Council District	Functional Class	Length	Width	Area	Trash Day
1350-A1	SWITZERLAND DR	GROVE AV	TOBOGGAN WY	8	Residential	267 ft	33 ft	8811 ft <sup>2</sup>	Thursday
	Hump Removal: 0 ft	AC Repair Area: 0 ft <sup>2</sup>		Crack Seal: 678 ft					
	Inlet Marker: 0 ea	AC Repair: 0 ton		Traffic Loops: 0 ea	@				
	Inlet: 0 ea	Base Material: 0 ton							
	Comments: TYPE I/II.								
1350-A1	HOFER DR	WALPEN DR	GREEN BAY ST	8	Residential	235 ft	32 ft	7520 ft <sup>2</sup>	Thursday
	Hump Removal: 0 ft	AC Repair Area: 50 ft <sup>2</sup>		Crack Seal: 578 ft					
	Inlet Marker: 1 ea	AC Repair: 0.66 ton		Traffic Loops: 0 ea	@				
	Inlet: 3 ea	Base Material: 0 ton							
	Comments: TYPE I/II.								
1350-A1	LIEDER DR	ZURICH DR	WALPEN DR	8	Residential	286 ft	32 ft	9152 ft <sup>2</sup>	Thursday
	Hump Removal: 0 ft	AC Repair Area: 20 ft <sup>2</sup>		Crack Seal: 704 ft					
	Inlet Marker: 0 ea	AC Repair: 0.26 ton		Traffic Loops: 0 ea	@				
	Inlet: 0 ea	Base Material: 0 ton							
	Comments: TYPE I/II.								
1350-A1	LIEDER DR	WALPEN DR	GREEN BAY ST	8	Residential	228 ft	32 ft	7296 ft <sup>2</sup>	Thursday
	Hump Removal: 0 ft	AC Repair Area: 279 ft <sup>2</sup>		Crack Seal: 561 ft					
	Inlet Marker: 0 ea	AC Repair: 3.68 ton		Traffic Loops: 0 ea	@				
	Inlet: 0 ea	Base Material: 0 ton							
	Comments: TYPE I/II.								
1350-A1	GROVE AV	SWITZERLAND DR	GREEN BAY ST	8	Collector	1054 ft	36 ft	37944 ft <sup>2</sup>	Thursday
	Hump Removal: 88 ft	AC Repair Area: 1364 ft <sup>2</sup>		Crack Seal: 2919 ft					
	Inlet Marker: 0 ea	AC Repair: 18 ton		Traffic Loops: 0 ea	@				
	Inlet: 0 ea	Base Material: 0 ton							
	Comments: TYPE I/II. SPEED HUMP @ 1966; 2029; 2057.								

TB Map Page	Street Name	From	To	Council District	Functional Class	Length	Width	Area	Trash Day
1350-A1	HOFER DR	GREEN BAY ST	RHINE ST	8	Residential	238 ft	27 ft	6426 ft <sup>2</sup>	Thursday
	Hump Removal: 28 ft	AC Repair Area: 0 ft <sup>2</sup>		Crack Seal: 494 ft					
	Inlet Marker: 0 ea	AC Repair: 0 ton		Traffic Loops: 0 ea	@				
	Inlet: 0 ea	Base Material: 0 ton							
	Comments: TYPE I/II.								
1350-A1	LIEDER DR	SWITZERLAND DR	ZURICH DR	8	Residential	541 ft	32 ft	17312 ft <sup>2</sup>	Thursday
	Hump Removal: 0 ft	AC Repair Area: 357 ft <sup>2</sup>		Crack Seal: 1332 ft					
	Inlet Marker: 0 ea	AC Repair: 4.71 ton		Traffic Loops: 0 ea	@				
	Inlet: 0 ea	Base Material: 0 ton							
	Comments: TYPE I/II.								
1350-A1	SWITZERLAND DR	LIEDER DR	YODEL LN	8	Residential	254 ft	33 ft	8382 ft <sup>2</sup>	Thursday
	Hump Removal: 0 ft	AC Repair Area: 0 ft <sup>2</sup>		Crack Seal: 645 ft					
	Inlet Marker: 0 ea	AC Repair: 0 ton		Traffic Loops: 0 ea	@				
	Inlet: 0 ea	Base Material: 0 ton							
	Comments: TYPE I/II.								
1350-A1	GREEN BAY ST	LIEDER DR	GROVE AV	8	Residential	315 ft	37 ft	11655 ft <sup>2</sup>	Thursday
	Hump Removal: 6 ft	AC Repair Area: 320 ft <sup>2</sup>		Crack Seal: 897 ft					
	Inlet Marker: 0 ea	AC Repair: 4.22 ton		Traffic Loops: 0 ea	@				
	Inlet: 0 ea	Base Material: 0 ton							
	Comments: TYPE I/II.								
1350-A1	ZURICH DR	BEGIN	HOFER DR	8	Residential	249 ft	32 ft	7968 ft <sup>2</sup>	Thursday
	Hump Removal: 0 ft	AC Repair Area: 140 ft <sup>2</sup>		Crack Seal: 613 ft					
	Inlet Marker: 0 ea	AC Repair: 1.85 ton		Traffic Loops: 0 ea	@				
	Inlet: 0 ea	Base Material: 0 ton							
	Comments: TYPE I/II.								

TB Map Page	Street Name	From	To	Council District	Functional Class	Length	Width	Area	Trash Day
1350-A1	ZURICH DR	HOFER DR	YODEL LN	8	Residential	292 ft	32 ft	9344 ft <sup>2</sup>	Thursday
	Hump Removal: 0 ft	AC Repair Area: 0 ft <sup>2</sup>		Crack Seal: 719 ft					
	Inlet Marker: 0 ea	AC Repair: 0 ton		Traffic Loops: 0 ea	@				
	Inlet: 0 ea	Base Material: 0 ton							
	Comments: TYPE I/II.								
1350-A1	GROVE AV	SATURN BL	SWITZERLAND DR	8	Major	217 ft	27 ft	5859 ft <sup>2</sup>	Thursday
	Hump Removal: 0 ft	AC Repair Area: 266 ft <sup>2</sup>		Crack Seal: 451 ft					
	Inlet Marker: 0 ea	AC Repair: 3.51 ton		Traffic Loops: 0 ea	@				
	Inlet: 0 ea	Base Material: 0 ton							
	Comments: TYPE I/II.								
1350-A1	GREEN BAY ST	OREO LN	HOFER DR	8	Residential	364 ft	37 ft	13468 ft <sup>2</sup>	Thursday
	Hump Removal: 0 ft	AC Repair Area: 250 ft <sup>2</sup>		Crack Seal: 1036 ft					
	Inlet Marker: 0 ea	AC Repair: 3.3 ton		Traffic Loops: 0 ea	@				
	Inlet: 0 ea	Base Material: 0 ton							
	Comments: TYPE I/II.								
1350-A1	OREO LN	GREEN BAY ST	RHINE ST	8	Residential	132 ft	26 ft	3432 ft <sup>2</sup>	Thursday
	Hump Removal: 0 ft	AC Repair Area: 200 ft <sup>2</sup>		Crack Seal: 264 ft					
	Inlet Marker: 0 ea	AC Repair: 2.64 ton		Traffic Loops: 0 ea	@				
	Inlet: 0 ea	Base Material: 0 ton							
	Comments: TYPE I/II.								
1350-A2	STANDLAKE ST	WOLVISTON WY	ROYSTON DR	8	Residential	175 ft	32 ft	5600 ft <sup>2</sup>	Thursday
	Hump Removal: 0 ft	AC Repair Area: 208 ft <sup>2</sup>		Crack Seal: 431 ft					
	Inlet Marker: 0 ea	AC Repair: 2.75 ton		Traffic Loops: 0 ea	@				
	Inlet: 0 ea	Base Material: 0 ton							
	Comments: TYPE I/II.								

TB Map Page	Street Name	From	To	Council District	Functional Class	Length	Width	Area	Trash Day
1350-A2	WOLVISTON WY	ARKLOW PL	STANDLAKE ST	8	Residential	742 ft	30 ft	22260 ft <sup>2</sup>	Thursday
	Hump Removal: 0 ft	AC Repair Area: 664 ft <sup>2</sup>		Crack Seal: 1712 ft					
	Inlet Marker: 0 ea	AC Repair: 8.76 ton		Traffic Loops: 0 ea	@				
	Inlet: 0 ea	Base Material: 0 ton							
	Comments: TYPE I/II.								
1350-A2	ROYSTON DR	ARKLOW PL	STANDLAKE ST	8	Residential	884 ft	36 ft	31824 ft <sup>2</sup>	Thursday
	Hump Removal: 0 ft	AC Repair Area: 828 ft <sup>2</sup>		Crack Seal: 2448 ft					
	Inlet Marker: 0 ea	AC Repair: 10.93 ton		Traffic Loops: 0 ea	@				
	Inlet: 0 ea	Base Material: 0 ton							
	Comments: TYPE I/II.								
1350-A2	SIGNAL AV	IONIAN ST	JASON ST	8	Residential	257 ft	27 ft	6939 ft <sup>2</sup>	Thursday
	Hump Removal: 0 ft	AC Repair Area: 360 ft <sup>2</sup>		Crack Seal: 534 ft					
	Inlet Marker: 0 ea	AC Repair: 4.75 ton		Traffic Loops: 0 ea	@				
	Inlet: 0 ea	Base Material: 0 ton							
	Comments: TYPE I/II.								
1350-A2	ARKLOW PL	WOLVISTON WY	ROYSTON DR	8	Residential	226 ft	33 ft	7458 ft <sup>2</sup>	Thursday
	Hump Removal: 119 ft	AC Repair Area: 412 ft <sup>2</sup>		Crack Seal: 574 ft					
	Inlet Marker: 0 ea	AC Repair: 5.44 ton		Traffic Loops: 0 ea	@				
	Inlet: 0 ea	Base Material: 0 ton							
	Comments: TYPE I/II.								
1350-A2	ILEX AV	SWITZERLAND DR	GREEN BAY ST	8	Residential	1011 ft	38 ft	38418 ft <sup>2</sup>	Thursday
	Hump Removal: 0 ft	AC Repair Area: 840 ft <sup>2</sup>		Crack Seal: 2955 ft					
	Inlet Marker: 1 ea	AC Repair: 11.09 ton		Traffic Loops: 0 ea	@				
	Inlet: 1 ea	Base Material: 0 ton							
	Comments: TYPE I/II.								

TB Map Page	Street Name	From	To	Council District	Functional Class	Length	Width	Area	Trash Day
1350-A2	THELBORN WY	THERMAL AV	STANDLAKE ST	8	Residential	1123 ft	33 ft	37059 ft <sup>2</sup>	Thursday
	Hump Removal: 0 ft	AC Repair Area: 2847 ft <sup>2</sup>		Crack Seal: 2851 ft					
	Inlet Marker: 0 ea	AC Repair: 37.58 ton		Traffic Loops: 0 ea	@				
	Inlet: 0 ea	Base Material: 0 ton							
	Comments: TYPE I/II.								
1350-A2	STANDLAKE ST	SATELLITE BL	WOLVISTON WY	8	Residential	110 ft	32 ft	3520 ft <sup>2</sup>	Thursday
	Hump Removal: 0 ft	AC Repair Area: 244 ft <sup>2</sup>		Crack Seal: 271 ft					
	Inlet Marker: 0 ea	AC Repair: 3.22 ton		Traffic Loops: 0 ea	@				
	Inlet: 0 ea	Base Material: 0 ton							
	Comments: TYPE I/II.								
1350-A2	JASON ST	TRANSITE AV	SIGNAL AV	8	Residential	812 ft	27 ft	21924 ft <sup>2</sup>	Thursday
	Hump Removal: 0 ft	AC Repair Area: 1064 ft <sup>2</sup>		Crack Seal: 1686 ft					
	Inlet Marker: 0 ea	AC Repair: 14.04 ton		Traffic Loops: 0 ea	@				
	Inlet: 0 ea	Base Material: 0 ton							
	Comments: TYPE I/II.								
1350-A2	STANDLAKE ST	THELBORN WY	LEON AV	8	Residential	119 ft	32 ft	3808 ft <sup>2</sup>	Thursday
	Hump Removal: 0 ft	AC Repair Area: 601 ft <sup>2</sup>		Crack Seal: 293 ft					
	Inlet Marker: 0 ea	AC Repair: 7.93 ton		Traffic Loops: 0 ea	@				
	Inlet: 0 ea	Base Material: 0 ton							
	Comments: TYPE I/II.								
1350-A2	STANDLAKE ST	TAMARAND WY	THELBORN WY	8	Residential	221 ft	32 ft	7072 ft <sup>2</sup>	Thursday
	Hump Removal: 0 ft	AC Repair Area: 516 ft <sup>2</sup>		Crack Seal: 544 ft					
	Inlet Marker: 0 ea	AC Repair: 6.81 ton		Traffic Loops: 0 ea	@				
	Inlet: 0 ea	Base Material: 0 ton							
	Comments: TYPE I/II.								

TB Map Page	Street Name	From	To	Council District	Functional Class	Length	Width	Area	Trash Day
1350-A2	SWITZERLAND DR	TOBOGGAN WY	HANSEL DR	8	Residential	477 ft	32 ft	15264 ft <sup>2</sup>	Thursday
	Hump Removal: 0 ft	AC Repair Area: 0 ft <sup>2</sup>		Crack Seal: 1174 ft					
	Inlet Marker: 1 ea	AC Repair: 0 ton		Traffic Loops: 0 ea	@				
	Inlet: 1 ea	Base Material: 0 ton							
	Comments: TYPE I/II.								
1350-A2	IONIAN ST	TRANSITE AV	SIGNAL AV	8	Residential	769 ft	33 ft	25377 ft <sup>2</sup>	Thursday
	Hump Removal: 0 ft	AC Repair Area: 1567 ft <sup>2</sup>		Crack Seal: 1952 ft					
	Inlet Marker: 0 ea	AC Repair: 20.68 ton		Traffic Loops: 0 ea	@				
	Inlet: 0 ea	Base Material: 0 ton							
	Comments: TYPE I/II.								
1350-A2	WOLVISTON WY	STANDLAKE ST	STANDLAKE ST	8	Residential	184 ft	35 ft	6440 ft <sup>2</sup>	Thursday
	Hump Removal: 0 ft	AC Repair Area: 40 ft <sup>2</sup>		Crack Seal: 495 ft					
	Inlet Marker: 0 ea	AC Repair: 0.53 ton		Traffic Loops: 0 ea	@				
	Inlet: 0 ea	Base Material: 0 ton							
	Comments: TYPE I/II.								
1350-A2	ILEX AV	SATURN BL	SWITZERLAND DR	8	Residential	275 ft	36 ft	9900 ft <sup>2</sup>	Thursday
	Hump Removal: 0 ft	AC Repair Area: 72 ft <sup>2</sup>		Crack Seal: 762 ft					
	Inlet Marker: 0 ea	AC Repair: 0.95 ton		Traffic Loops: 0 ea	@				
	Inlet: 0 ea	Base Material: 0 ton							
	Comments: TYPE I/II.								
1350-A2	TAMARAND WY	THERMAL AV	STANDLAKE ST	8	Residential	1120 ft	33 ft	36960 ft <sup>2</sup>	Thursday
	Hump Removal: 0 ft	AC Repair Area: 520 ft <sup>2</sup>		Crack Seal: 2843 ft					
	Inlet Marker: 0 ea	AC Repair: 6.86 ton		Traffic Loops: 0 ea	@				
	Inlet: 0 ea	Base Material: 0 ton							
	Comments: TYPE I/II.								

TB Map Page	Street Name	From	To	Council District	Functional Class	Length	Width	Area	Trash Day
1350-A2	<b>SIGNAL AV</b>	<b>HERMES ST</b>	<b>IONIAN ST</b>	8	Residential	222 ft	33 ft	7326 ft <sup>2</sup>	Thursday
	Hump Removal: 0 ft	AC Repair Area: 580 ft <sup>2</sup>		Crack Seal: 564 ft					
	Inlet Marker: 0 ea	AC Repair: 7.66 ton		Traffic Loops: 0 ea	@				
	Inlet: 0 ea	Base Material: 0 ton							
	Comments: TYPE I/II.								
1350-A2	<b>STANDLAKE ST</b>	<b>ROYSTON DR</b>	<b>TAMARAND WY</b>	8	Residential	256 ft	32 ft	8192 ft <sup>2</sup>	Thursday
	Hump Removal: 0 ft	AC Repair Area: 369 ft <sup>2</sup>		Crack Seal: 630 ft					
	Inlet Marker: 0 ea	AC Repair: 4.87 ton		Traffic Loops: 0 ea	@				
	Inlet: 0 ea	Base Material: 0 ton							
	Comments: TYPE I/II.								
1350-A2	<b>SWITZERLAND DR</b>	<b>HANSEL DR</b>	<b>ILEX AV</b>	8	Residential	234 ft	33 ft	7722 ft <sup>2</sup>	Thursday
	Hump Removal: 0 ft	AC Repair Area: 16 ft <sup>2</sup>		Crack Seal: 594 ft					
	Inlet Marker: 0 ea	AC Repair: 0.21 ton		Traffic Loops: 0 ea	@				
	Inlet: 0 ea	Base Material: 0 ton							
	Comments: TYPE I/II.								
1350-A2	<b>HERMES ST</b>	<b>SIGNAL AV</b>	<b>SATURN BL</b>	8	Residential	234 ft	36 ft	8424 ft <sup>2</sup>	Thursday
	Hump Removal: 0 ft	AC Repair Area: 400 ft <sup>2</sup>		Crack Seal: 648 ft					
	Inlet Marker: 0 ea	AC Repair: 5.28 ton		Traffic Loops: 0 ea	@				
	Inlet: 0 ea	Base Material: 0 ton							
	Comments: TYPE I/II.								
1350-A2	<b>HERMES ST</b>	<b>TRANSITE AV</b>	<b>SIGNAL AV</b>	8	Residential	810 ft	36 ft	29160 ft <sup>2</sup>	Thursday
	Hump Removal: 0 ft	AC Repair Area: 584 ft <sup>2</sup>		Crack Seal: 2243 ft					
	Inlet Marker: 0 ea	AC Repair: 12.07 ton		Traffic Loops: 0 ea	@				
	Inlet: 0 ea	Base Material: 7.5 ton							
	Comments: TYPE I/II.								

TB Map Page	Street Name	From	To	Council District	Functional Class	Length	Width	Area	Trash Day
1350-B1	HOFER DR	RHINE ST	END	8	Residential	445 ft	30 ft	13350 ft <sup>2</sup>	Thursday
	Hump Removal: 0 ft	AC Repair Area: 140 ft <sup>2</sup>			Crack Seal: 1027 ft				
	Inlet Marker: 1 ea	AC Repair: 1.85 ton			Traffic Loops: 0 ea	@			
	Inlet: 1 ea	Base Material: 0 ton							
	Comments: TYPE I/II.								
1350-B1	LIEDER DR	STONEWOOD WY	END	8	Residential	526 ft	32 ft	16832 ft <sup>2</sup>	Thursday
	Hump Removal: 0 ft	AC Repair Area: 0 ft <sup>2</sup>			Crack Seal: 1295 ft				
	Inlet Marker: 0 ea	AC Repair: 0 ton			Traffic Loops: 0 ea	@			
	Inlet: 1 ea	Base Material: 0 ton							
	Comments: TYPE I/II.								
1350-B1	INGRID AV	GREEN BAY ST	GROVE AV	8	Residential	1270 ft	37 ft	46990 ft <sup>2</sup>	Thursday
	Hump Removal: 210 ft	AC Repair Area: 515 ft <sup>2</sup>			Crack Seal: 3615 ft				
	Inlet Marker: 0 ea	AC Repair: 6.8 ton			Traffic Loops: 0 ea	@			
	Inlet: 0 ea	Base Material: 0 ton							
	Comments: TYPE I/II. SPEED HUMP @ 2245; 2195; 2144.								
1350-B1	STONEWOOD WY	STARBURST LN	LIEDER DR	8	Residential	211 ft	29 ft	6119 ft <sup>2</sup>	Thursday
	Hump Removal: 0 ft	AC Repair Area: 144 ft <sup>2</sup>			Crack Seal: 471 ft				
	Inlet Marker: 0 ea	AC Repair: 1.9 ton			Traffic Loops: 0 ea	@			
	Inlet: 0 ea	Base Material: 0 ton							
	Comments: TYPE I/II.								
1350-B1	LIEDER DR	GREEN BAY ST	STONEWOOD WY	8	Residential	637 ft	28 ft	17836 ft <sup>2</sup>	Thursday
	Hump Removal: 0 ft	AC Repair Area: 0 ft <sup>2</sup>			Crack Seal: 1372 ft				
	Inlet Marker: 0 ea	AC Repair: 0 ton			Traffic Loops: 0 ea	@			
	Inlet: 1 ea	Base Material: 0 ton							
	Comments: TYPE I/II.								



TB Map Page	Street Name	From	To	Council District	Functional Class	Length	Width	Area	Trash Day
1350-B1	STARBURST LN	BEGIN	STONEWOOD WY	8	Residential	472 ft	32 ft	15104 ft <sup>2</sup>	Thursday
	Hump Removal: 0 ft	AC Repair Area: 42 ft <sup>2</sup>		Crack Seal: 1162 ft					
	Inlet Marker: 0 ea	AC Repair: 0.55 ton		Traffic Loops: 0 ea	@				
	Inlet: 1 ea	Base Material: 0 ton							
	Comments: TYPE I/II.								
1350-B1	STARBURST LN	STONEWOOD WY	HOLLISTER ST	8	Residential	595 ft	29 ft	17255 ft <sup>2</sup>	Thursday
	Hump Removal: 23 ft	AC Repair Area: 153 ft <sup>2</sup>		Crack Seal: 1327 ft					
	Inlet Marker: 1 ea	AC Repair: 2.02 ton		Traffic Loops: 0 ea	@				
	Inlet: 1 ea	Base Material: 0 ton							
	Comments: TYPE I/II.								
1350-F1	MARZO ST	TWINING AV	ILEXEY AV	8	Residential	298 ft	34 ft	10132 ft <sup>2</sup>	Thursday
	Hump Removal: 8 ft	AC Repair Area: 160 ft <sup>2</sup>		Crack Seal: 779 ft					
	Inlet Marker: 0 ea	AC Repair: 2.11 ton		Traffic Loops: 0 ea	@				
	Inlet: 0 ea	Base Material: 0 ton							
	Comments: TYPE I/II.								
1350-F1	DEL SOL BL	OTONO ST	PICCARD AV	8	Collector	742 ft	68 ft	50456 ft <sup>2</sup>	Thursday
	Hump Removal: 0 ft	AC Repair Area: 459 ft <sup>2</sup>		Crack Seal: 3881 ft					
	Inlet Marker: 0 ea	AC Repair: 6.06 ton		Traffic Loops: 0 ea	@				
	Inlet: 0 ea	Base Material: 0 ton							
	Comments: TYPE II/III. TYPE I IN BIKE LANE.								
1350-F1	PETERLYNN CT	BEGIN	PETERLYNN DR	8	Residential	398 ft	38 ft	15124 ft <sup>2</sup>	Thursday
	Hump Removal: 0 ft	AC Repair Area: 385 ft <sup>2</sup>		Crack Seal: 1163 ft					
	Inlet Marker: 0 ea	AC Repair: 5.08 ton		Traffic Loops: 0 ea	@				
	Inlet: 0 ea	Base Material: 0 ton							
	Comments: TYPE I/II.								

TB Map Page	Street Name	From	To	Council District	Functional Class	Length	Width	Area	Trash Day
1350-F1	<b>TWINING AV</b>	<b>MARCWADE DR</b>	<b>MARZO ST</b>	8	Residential	871 ft	38 ft	33098 ft <sup>2</sup>	Thursday
	Hump Removal: 0 ft	AC Repair Area: 0 ft <sup>2</sup>		Crack Seal: 2546 ft					
	Inlet Marker: 0 ea	AC Repair: 0 ton		Traffic Loops: 0 ea	@				
	Inlet: 0 ea	Base Material: 0 ton							
	Comments: TYPE I.								
1350-F1	<b>MARCWADE DR</b>	<b>TWINING AV</b>	<b>ILEXEY AV</b>	8	Residential	296 ft	38 ft	11248 ft <sup>2</sup>	Thursday
	Hump Removal: 106 ft	AC Repair Area: 0 ft <sup>2</sup>		Crack Seal: 865 ft					
	Inlet Marker: 0 ea	AC Repair: 0 ton		Traffic Loops: 0 ea	@				
	Inlet: 0 ea	Base Material: 0 ton							
	Comments: TYPE I.								
1350-F1	<b>DEL SOL BL</b>	<b>PICCARD AV</b>	<b>TWINING AV</b>	8	Collector	1368 ft	58 ft	79344 ft <sup>2</sup>	Thursday
	Hump Removal: 0 ft	AC Repair Area: 759 ft <sup>2</sup>		Crack Seal: 6103 ft					
	Inlet Marker: 0 ea	AC Repair: 10.02 ton		Traffic Loops: 0 ea	@				
	Inlet: 0 ea	Base Material: 0 ton							
	Comments: TYPE II/III. TYPE I IN BIKE LANE.								
1350-F1	<b>OTONO ST</b>	<b>MARCWADE CT</b>	<b>ARRUZA ST</b>	8	Residential	296 ft	34 ft	10064 ft <sup>2</sup>	Thursday
	Hump Removal: 0 ft	AC Repair Area: 61 ft <sup>2</sup>		Crack Seal: 774 ft					
	Inlet Marker: 0 ea	AC Repair: 0.81 ton		Traffic Loops: 0 ea	@				
	Inlet: 0 ea	Base Material: 0 ton							
	Comments: TYPE I/II.								
1350-F1	<b>MARZO ST</b>	<b>PETERLYNN DR</b>	<b>TWINING AV</b>	8	Residential	287 ft	34 ft	9758 ft <sup>2</sup>	Thursday
	Hump Removal: 0 ft	AC Repair Area: 268 ft <sup>2</sup>		Crack Seal: 751 ft					
	Inlet Marker: 0 ea	AC Repair: 3.54 ton		Traffic Loops: 0 ea	@				
	Inlet: 1 ea	Base Material: 0 ton							
	Comments: TYPE I/II.								

TB Map Page	Street Name	From	To	Council District	Functional Class	Length	Width	Area	Trash Day
1350-F1	MARCWADE DR	PICCARD AV	KENALAN DR	8	Residential	247 ft	36 ft	8892 ft <sup>2</sup>	Thursday
	Hump Removal: 0 ft	AC Repair Area: 28 ft <sup>2</sup>		Crack Seal: 684 ft					
	Inlet Marker: 0 ea	AC Repair: 0.37 ton		Traffic Loops: 0 ea	@				
	Inlet: 0 ea	Base Material: 0 ton							
	Comments: TYPE I.								
1350-F1	MARCWADE CT	OTONO ST	END	8	Residential	429 ft	38 ft	16302 ft <sup>2</sup>	Thursday
	Hump Removal: 43 ft	AC Repair Area: 976 ft <sup>2</sup>		Crack Seal: 1254 ft					
	Inlet Marker: 0 ea	AC Repair: 13.54 ton		Traffic Loops: 0 ea	@				
	Inlet: 0 ea	Base Material: 1.13 ton							
	Comments: TYPE I/II.								
1350-F1	PETERLYNN WY	BEGIN	PETERLYNN DR	8	Residential	383 ft	38 ft	14554 ft <sup>2</sup>	Thursday
	Hump Removal: 0 ft	AC Repair Area: 214 ft <sup>2</sup>		Crack Seal: 1120 ft					
	Inlet Marker: 0 ea	AC Repair: 2.82 ton		Traffic Loops: 0 ea	@				
	Inlet: 0 ea	Base Material: 0 ton							
	Comments: TYPE I/II.								
1350-F1	PETERLYNN DR	PETERLYNN CT	PETERLYNN WY	8	Residential	305 ft	34 ft	10370 ft <sup>2</sup>	Thursday
	Hump Removal: 0 ft	AC Repair Area: 831 ft <sup>2</sup>		Crack Seal: 798 ft					
	Inlet Marker: 0 ea	AC Repair: 12.62 ton		Traffic Loops: 0 ea	@				
	Inlet: 0 ea	Base Material: 2.84 ton							
	Comments: TYPE I/II.								
1350-F1	OTONO ST	DEL SOL BL	MARCWADE CT	8	Residential	135 ft	34 ft	4590 ft <sup>2</sup>	Thursday
	Hump Removal: 0 ft	AC Repair Area: 50 ft <sup>2</sup>		Crack Seal: 353 ft					
	Inlet Marker: 0 ea	AC Repair: 0.66 ton		Traffic Loops: 0 ea	@				
	Inlet: 0 ea	Base Material: 0 ton							
	Comments: TYPE I/II.								

TB Map Page	Street Name	From	To	Council District	Functional Class	Length	Width	Area	Trash Day
1350-F1	TWINING AV	DEL SOL BL	MARCWADE DR	8	Residential	130 ft	38 ft	4940 ft <sup>2</sup>	Thursday
	Hump Removal: 0 ft	AC Repair Area: 0 ft <sup>2</sup>		Crack Seal: 380 ft					
	Inlet Marker: 0 ea	AC Repair: 0 ton		Traffic Loops: 0 ea	@				
	Inlet: 0 ea	Base Material: 0 ton							
	Comments: TYPE I.								
1350-F1	PETERLYNN DR	PETERLYNN WY	MARZO ST	8	Residential	279 ft	34 ft	9486 ft <sup>2</sup>	Thursday
	Hump Removal: 0 ft	AC Repair Area: 462 ft <sup>2</sup>		Crack Seal: 730 ft					
	Inlet Marker: 0 ea	AC Repair: 6.1 ton		Traffic Loops: 0 ea	@				
	Inlet: 0 ea	Base Material: 0 ton							
	Comments: TYPE I/II.								
1350-F1	MARCWADE DR	PETERLYNN DR	TWINING AV	8	Residential	290 ft	38 ft	11020 ft <sup>2</sup>	Thursday
	Hump Removal: 0 ft	AC Repair Area: 0 ft <sup>2</sup>		Crack Seal: 848 ft					
	Inlet Marker: 0 ea	AC Repair: 0 ton		Traffic Loops: 0 ea	@				
	Inlet: 0 ea	Base Material: 0 ton							
	Comments: TYPE I.								
1350-F1	MARCWADE DR	KENALAN DR	PETERLYNN DR	8	Residential	758 ft	36 ft	27288 ft <sup>2</sup>	Thursday
	Hump Removal: 12 ft	AC Repair Area: 174 ft <sup>2</sup>		Crack Seal: 2099 ft					
	Inlet Marker: 0 ea	AC Repair: 4.75 ton		Traffic Loops: 0 ea	@				
	Inlet: 0 ea	Base Material: 4.22 ton							
	Comments: TYPE I.								
1350-F1	PETERLYNN DR	MARCWADE DR	PETERLYNN CT	8	Residential	297 ft	33 ft	9801 ft <sup>2</sup>	Thursday
	Hump Removal: 0 ft	AC Repair Area: 652 ft <sup>2</sup>		Crack Seal: 754 ft					
	Inlet Marker: 0 ea	AC Repair: 8.61 ton		Traffic Loops: 0 ea	@				
	Inlet: 0 ea	Base Material: 0 ton							
	Comments: TYPE I/II.								

TB Map Page	Street Name	From	To	Council District	Functional Class	Length	Width	Area	Trash Day
1350-F1	PICCARD AV	DEL SOL BL	MARCWADE DR	8	Residential	207 ft	34 ft	7038 ft <sup>2</sup>	Thursday
	Hump Removal: 0 ft	AC Repair Area: 0 ft <sup>2</sup>		Crack Seal: 541 ft					
	Inlet Marker: 0 ea	AC Repair: 0 ton		Traffic Loops: 0 ea	@				
	Inlet: 0 ea	Base Material: 0 ton							
	Comments: TYPE I.								
1350-F1	DEL SOL BL	PICADOR BL	OTONO ST	8	Collector	478 ft	78 ft	37284 ft <sup>2</sup>	Thursday
	Hump Removal: 0 ft	AC Repair Area: 1422 ft <sup>2</sup>		Crack Seal: 2868 ft					
	Inlet Marker: 0 ea	AC Repair: 19.65 ton		Traffic Loops: 10 ea	@ PICADOR BL				
	Inlet: 0 ea	Base Material: 1.51 ton							
	Comments: TYPE II/III. TYPE I IN BIKE LANE. STREET WITH MEDIAN.								
1350-F1	OTONO ST	ARRUZA ST	END	8	Residential	358 ft	38 ft	13604 ft <sup>2</sup>	Thursday
	Hump Removal: 0 ft	AC Repair Area: 96 ft <sup>2</sup>		Crack Seal: 1046 ft					
	Inlet Marker: 0 ea	AC Repair: 1.27 ton		Traffic Loops: 0 ea	@				
	Inlet: 0 ea	Base Material: 0 ton							
	Comments: TYPE I/II.								
1350-F2	PETERLYNN DR	MARZO ST	ALCORN ST	8	Residential	265 ft	34 ft	9010 ft <sup>2</sup>	Thursday
	Hump Removal: 0 ft	AC Repair Area: 50 ft <sup>2</sup>		Crack Seal: 693 ft					
	Inlet Marker: 0 ea	AC Repair: 0.66 ton		Traffic Loops: 0 ea	@				
	Inlet: 0 ea	Base Material: 0 ton							
	Comments: TYPE I/II.								
1350-F2	MARZO ST	BEGIN	PETERLYNN DR	8	Residential	408 ft	38 ft	15504 ft <sup>2</sup>	Thursday
	Hump Removal: 0 ft	AC Repair Area: 632 ft <sup>2</sup>		Crack Seal: 1193 ft					
	Inlet Marker: 0 ea	AC Repair: 9.88 ton		Traffic Loops: 0 ea	@				
	Inlet: 1 ea	Base Material: 2.65 ton							
	Comments: TYPE I/II.								

TB Map Page	Street Name	From	To	Council District	Functional Class	Length	Width	Area	Trash Day
1350-G1	DEL SOL CT	DEL SOL WY	END	8	Residential	297 ft	38 ft	11286 ft <sup>2</sup>	Thursday
	Hump Removal: 0 ft	AC Repair Area: 0 ft <sup>2</sup>			Crack Seal: 868 ft				
	Inlet Marker: 0 ea	AC Repair: 0 ton			Traffic Loops: 0 ea		@		
	Inlet: 0 ea	Base Material: 0 ton							
	Comments: TYPE I.								
1350-G1	DEL SOL BL	KOSTNER DR	DEL SOL WY	8	Major	405 ft	58 ft	23490 ft <sup>2</sup>	Thursday
	Hump Removal: 0 ft	AC Repair Area: 160 ft <sup>2</sup>			Crack Seal: 1807 ft				
	Inlet Marker: 0 ea	AC Repair: 2.11 ton			Traffic Loops: 0 ea		@		
	Inlet: 0 ea	Base Material: 0 ton							
	Comments: TYPE II/III. TYPE I IN BIKE LANE.								
1350-G1	KOSTNER DR	KIMSUE WY	MARGE WY	8	Residential	417 ft	38 ft	15846 ft <sup>2</sup>	Thursday
	Hump Removal: 0 ft	AC Repair Area: 264 ft <sup>2</sup>			Crack Seal: 1219 ft				
	Inlet Marker: 0 ea	AC Repair: 3.48 ton			Traffic Loops: 0 ea		@		
	Inlet: 0 ea	Base Material: 0 ton							
	Comments: TYPE I/II.								
1350-G1	KOSTNER DR	MARGE WY	ENERO ST	8	Residential	298 ft	38 ft	11324 ft <sup>2</sup>	Thursday
	Hump Removal: 26 ft	AC Repair Area: 200 ft <sup>2</sup>			Crack Seal: 871 ft				
	Inlet Marker: 2 ea	AC Repair: 2.64 ton			Traffic Loops: 0 ea		@		
	Inlet: 2 ea	Base Material: 0 ton							
	Comments: TYPE I/II.								
1350-G1	MARCWADE DR	KOSTNER DR	END	8	Residential	932 ft	38 ft	35416 ft <sup>2</sup>	Thursday
	Hump Removal: 0 ft	AC Repair Area: 2268 ft <sup>2</sup>			Crack Seal: 2724 ft				
	Inlet Marker: 0 ea	AC Repair: 29.94 ton			Traffic Loops: 0 ea		@		
	Inlet: 0 ea	Base Material: 0 ton							
	Comments: TYPE I.								

TB Map Page	Street Name	From	To	Council District	Functional Class	Length	Width	Area	Trash Day
1350-G1	MARCWADE DR	ILEXEY AV	KOSTNER DR	8	Residential	288 ft	38 ft	10944 ft <sup>2</sup>	Thursday
	Hump Removal: 4 ft	AC Repair Area: 252 ft <sup>2</sup>		Crack Seal: 842 ft					
	Inlet Marker: 0 ea	AC Repair: 3.33 ton		Traffic Loops: 0 ea	@				
	Inlet: 1 ea	Base Material: 0 ton							
	Comments: TYPE I.								
1350-G1	LAYLA CT	KOSTNER DR	END	8	Residential	610 ft	38 ft	23180 ft <sup>2</sup>	Thursday
	Hump Removal: 34 ft	AC Repair Area: 170 ft <sup>2</sup>		Crack Seal: 1783 ft					
	Inlet Marker: 0 ea	AC Repair: 2.24 ton		Traffic Loops: 0 ea	@				
	Inlet: 0 ea	Base Material: 0 ton							
	Comments: TYPE I.								
1350-G1	DARWIN WY	KOSTNER DR	RANSOM ST	8	Residential	214 ft	83 ft	17762 ft <sup>2</sup>	Thursday
	Hump Removal: 0 ft	AC Repair Area: 224 ft <sup>2</sup>		Crack Seal: 1366 ft					
	Inlet Marker: 0 ea	AC Repair: 2.96 ton		Traffic Loops: 0 ea	@				
	Inlet: 0 ea	Base Material: 0 ton							
	Comments: TYPE I/II.								
1350-G1	DEL SOL BL	DEL SOL WY	RIVIERA SHORES ST	8	Major	1453 ft	63 ft	91539 ft <sup>2</sup>	Thursday
	Hump Removal: 15 ft	AC Repair Area: 1761 ft <sup>2</sup>		Crack Seal: 7041 ft					
	Inlet Marker: 2 ea	AC Repair: 25.08 ton		Traffic Loops: 0 ea	@				
	Inlet: 2 ea	Base Material: 3.15 ton							
	Comments: TYPE II/III. TYPE I IN BIKE LANE.								
1350-G1	MARZO ST	ILEXEY AV	KOSTNER DR	8	Residential	282 ft	35 ft	9870 ft <sup>2</sup>	Thursday
	Hump Removal: 0 ft	AC Repair Area: 175 ft <sup>2</sup>		Crack Seal: 759 ft					
	Inlet Marker: 0 ea	AC Repair: 2.31 ton		Traffic Loops: 0 ea	@				
	Inlet: 0 ea	Base Material: 0 ton							
	Comments: TYPE I/II.								

TB Map Page	Street Name	From	To	Council District	Functional Class	Length	Width	Area	Trash Day
1350-G1	MARGE WY	KOSTNER DR	RANSOM ST	8	Residential	241 ft	36 ft	8676 ft <sup>2</sup>	Thursday
	Hump Removal: 0 ft	AC Repair Area: 464 ft <sup>2</sup>		Crack Seal: 667 ft					
	Inlet Marker: 1 ea	AC Repair: 7.22 ton		Traffic Loops: 0 ea	@				
	Inlet: 1 ea	Base Material: 1.89 ton							
	Comments: TYPE I/II.								
1350-G1	DEL SOL BL	RIVIERA SHORES ST	DENNERY RD	8	Major	526 ft	68 ft	35768 ft <sup>2</sup>	Thursday
	Hump Removal: 135 ft	AC Repair Area: 2697 ft <sup>2</sup>		Crack Seal: 2751 ft					
	Inlet Marker: 1 ea	AC Repair: 44.5 ton		Traffic Loops: 10 ea	@ DENNERY RD				
	Inlet: 1 ea	Base Material: 15.31 ton							
	Comments: TYPE II/III. TYPE I IN BIKE LANE.								
1350-G1	KOSTNER DR	DARWIN WY	KIMSUE WY	8	Residential	300 ft	38 ft	11400 ft <sup>2</sup>	Thursday
	Hump Removal: 0 ft	AC Repair Area: 618 ft <sup>2</sup>		Crack Seal: 877 ft					
	Inlet Marker: 0 ea	AC Repair: 8.16 ton		Traffic Loops: 0 ea	@				
	Inlet: 0 ea	Base Material: 0 ton							
	Comments: TYPE I/II.								
1350-G1	MARZO ST	KOSTNER DR	END	8	Residential	294 ft	38 ft	11172 ft <sup>2</sup>	Thursday
	Hump Removal: 6 ft	AC Repair Area: 40 ft <sup>2</sup>		Crack Seal: 859 ft					
	Inlet Marker: 0 ea	AC Repair: 0.53 ton		Traffic Loops: 0 ea	@				
	Inlet: 0 ea	Base Material: 0 ton							
	Comments: TYPE I/II.								
1350-G1	NEVIN ST	MARCIA CT	MARGE WY	8	Residential	249 ft	34 ft	8466 ft <sup>2</sup>	Thursday
	Hump Removal: 0 ft	AC Repair Area: 160 ft <sup>2</sup>		Crack Seal: 651 ft					
	Inlet Marker: 0 ea	AC Repair: 2.11 ton		Traffic Loops: 0 ea	@				
	Inlet: 0 ea	Base Material: 0 ton							
	Comments: TYPE I/II.								



TB Map Page	Street Name	From	To	Council District	Functional Class	Length	Width	Area	Trash Day
1350-G1	DEL SOL CT	BEGIN	DEL SOL WY	8	Residential	136 ft	38 ft	5168 ft <sup>2</sup>	Thursday
	Hump Removal: 0 ft	AC Repair Area: 0 ft <sup>2</sup>		Crack Seal: 398 ft					
	Inlet Marker: 1 ea	AC Repair: 0 ton		Traffic Loops: 0 ea	@				
	Inlet: 1 ea	Base Material: 0 ton							
	Comments: TYPE I.								
1350-G1	LAYLA WY	KOSTNER DR	END	8	Residential	483 ft	38 ft	18354 ft <sup>2</sup>	Thursday
	Hump Removal: 4 ft	AC Repair Area: 0 ft <sup>2</sup>		Crack Seal: 1412 ft					
	Inlet Marker: 0 ea	AC Repair: 0 ton		Traffic Loops: 0 ea	@				
	Inlet: 0 ea	Base Material: 0 ton							
	Comments: TYPE I.								
1350-G1	KOSTNER DR	ENERO ST	DEL SOL BL	8	Residential	153 ft	38 ft	5814 ft <sup>2</sup>	Thursday
	Hump Removal: 0 ft	AC Repair Area: 128 ft <sup>2</sup>		Crack Seal: 447 ft					
	Inlet Marker: 0 ea	AC Repair: 1.69 ton		Traffic Loops: 0 ea	@				
	Inlet: 0 ea	Base Material: 0 ton							
	Comments: TYPE I/II.								
1350-G1	NEVIN ST	DARWIN WY	MARCIA CT	8	Residential	408 ft	34 ft	13872 ft <sup>2</sup>	Thursday
	Hump Removal: 0 ft	AC Repair Area: 0 ft <sup>2</sup>		Crack Seal: 1067 ft					
	Inlet Marker: 0 ea	AC Repair: 0 ton		Traffic Loops: 0 ea	@				
	Inlet: 0 ea	Base Material: 0 ton							
	Comments: TYPE I/II.								
1350-G1	DEL SOL BL	TWINING AV	KOSTNER DR	8	Major	582 ft	58 ft	33756 ft <sup>2</sup>	Thursday
	Hump Removal: 0 ft	AC Repair Area: 40 ft <sup>2</sup>		Crack Seal: 2597 ft					
	Inlet Marker: 0 ea	AC Repair: 0.53 ton		Traffic Loops: 0 ea	@				
	Inlet: 0 ea	Base Material: 0 ton							
	Comments: TYPE II/III. TYPE I IN BIKE LANE.								

TB Map Page	Street Name	From	To	Council District	Functional Class	Length	Width	Area	Trash Day
1350-G1	MARCIA CT	NEVIN ST	END	8	Residential	203 ft	38 ft	7714 ft <sup>2</sup>	Thursday
	Hump Removal: 0 ft	AC Repair Area: 104 ft <sup>2</sup>		Crack Seal: 593 ft					
	Inlet Marker: 0 ea	AC Repair: 1.37 ton		Traffic Loops: 0 ea	@				
	Inlet: 0 ea	Base Material: 0 ton							
	Comments: TYPE I/II.								
1350-G1	MARGE WY	RANSOM ST	NEVIN ST	8	Residential	270 ft	36 ft	9720 ft <sup>2</sup>	Thursday
	Hump Removal: 17 ft	AC Repair Area: 32 ft <sup>2</sup>		Crack Seal: 748 ft					
	Inlet Marker: 0 ea	AC Repair: 0.42 ton		Traffic Loops: 0 ea	@				
	Inlet: 0 ea	Base Material: 0 ton							
	Comments: TYPE I/II.								
1350-G1	DEL SOL WY	DEL SOL CT	DEL SOL BL	8	Residential	148 ft	33 ft	4884 ft <sup>2</sup>	Thursday
	Hump Removal: 0 ft	AC Repair Area: 32 ft <sup>2</sup>		Crack Seal: 376 ft					
	Inlet Marker: 0 ea	AC Repair: 0.42 ton		Traffic Loops: 0 ea	@				
	Inlet: 0 ea	Base Material: 0 ton							
	Comments: TYPE I.								
1350-G1	ILEXEY AV	MARCWADE DR	MARZO ST	8	Residential	870 ft	34 ft	29580 ft <sup>2</sup>	Thursday
	Hump Removal: 6 ft	AC Repair Area: 152 ft <sup>2</sup>		Crack Seal: 2275 ft					
	Inlet Marker: 0 ea	AC Repair: 2.01 ton		Traffic Loops: 0 ea	@				
	Inlet: 1 ea	Base Material: 0 ton							
	Comments: TYPE I/II.								

Total Number of Locations: 554

Estimated Project Totals:

AC Repair (tons): 4,155  
Humps (ft): 3,170  
Drain Inlet Protection: 303  
Drain Inlet Markers: 176  
Crack Seal (ft): 741,047  
Signal Loops: 388

Total Survey Miles: 47  
Base Repair (tons): 130

**APPENDIX G**

**SAMPLE OF PUBLIC NOTICES**



CONSTRUCTION NOTICE

PROJECT TITLE

Work on your street will begin within one week to replace the existing water mains servicing your community.

The work will consist of:

- Saw-cutting and trench work on Ingulf Street from Morena Boulevard to Galveston Street to install new water mains, water laterals and fire hydrants.
• Streets where trenching takes place will be resurfaced and curb ramps will be upgraded to facilitate access for persons with disabilities where required.
• This work is anticipated to be complete in your community by December 2016.

How your neighborhood may be impacted:

- Water service to some properties during construction will be provided by a two-inch highline pipe that will run along the curb. To report a highline leak call 619-515-3525.
• Temporary water service disruptions are planned. If planned disruptions impact your property, you will receive advance notice.
• Parking restrictions will exist because of the presence of construction equipment and materials.
• "No Parking" signs will be displayed 72 hours in advance of the work.
• Cars parked in violation of signs will be TOWED.

Hours and Days of Operation:

Monday through Friday X:XX AM to X:XX PM.

City of San Diego Contractor:

Company Name, XXX-XXX-XXXX



CONSTRUCTION NOTICE

PROJECT TITLE

Work on your street will begin within one week to replace the existing water mains servicing your community.

The work will consist of:

- Saw-cutting and trench work on Ingulf Street from Morena Boulevard to Galveston Street to install new water mains, water laterals and fire hydrants.
• Streets where trenching takes place will be resurfaced and curb ramps will be upgraded to facilitate access for persons with disabilities where required.
• This work is anticipated to be complete in your community by December 2016.

How your neighborhood may be impacted:

- Water service to some properties during construction will be provided by a two-inch highline pipe that will run along the curb. To report a highline leak call 619-515-3525.
• Temporary water service disruptions are planned. If planned disruptions impact your property, you will receive advance notice.
• Parking restrictions will exist because of the presence of construction equipment and materials.
• "No Parking" signs will be displayed 72 hours in advance of the work.
• Cars parked in violation of signs will be TOWED.

Hours and Days of Operation:

Monday through Friday X:XX AM to X:XX PM.

City of San Diego Contractor:

Company Name, XXX-XXX-XXXX

## APPENDIX H

### ADVANCED METERING INFRASTRUCTURE (AMI) DEVICE PROTECTION

## Protecting AMI Devices in Meter Boxes and on Street Lights

The Public Utilities Department (PUD) has begun the installation of the Advanced Metering Infrastructure (AMI) technology as a new tool to enhance water meter reading accuracy and efficiency, customer service and billing, and to be used by individual accounts to better manage the efficient use of water. **All AMI devices shall be protected per Section 5-2, "Protection", of the 2015 Whitebook.**

AMI technology allows water meters to be read electronically rather than through direct visual inspection by PUD field staff. This will assist PUD staff and customers in managing unusual consumption patterns which could indicate leaks or meter tampering on a customer's property.

Three of the main components of an AMI system are the:

- A. Endpoints, see Photo 1:

**Photo 1**



- B. AMI Antenna attached to Endpoint (antenna not always required), see Photo 2:

**Photo 2**



Network Devices, see Photo 3:

**Photo 3**



AMI endpoints transmit meter information to the AMI system and will soon be on the vast majority of meters in San Diego. These AMI devices provide interval consumption data to the PUD's Customer Support Division. If these devices are damaged or communication is interrupted, this Division will be alerted of the situation. The endpoints are installed in water meter boxes, coffins, and vaults adjacent to the meter. A separate flat round antenna may also be installed through the meter box lid. This antenna is connected to the endpoint via cable. The following proper installation shall be implemented when removing the lid to avoid damaging the antenna, cable, and/or endpoint. Photo 4 below demonstrates a diagram of the connection:

**Photo 4**





The AMI device ERT/Endpoint/Transmitter shall be positioned and installed as discussed in this Appendix. If the ERT/Endpoint/Transmitter is disturbed, it shall be re-installed and returned to its original installation with the end points pointed upwards as shown below in Photo 5.

**The PUD's code compliance staff will issue citations and invoices to you for any damaged AMI devices that are not re-installed as discussed in the Contract Document**

Photo 5 below shows a typical installation of an AMI endpoint on a water meter.

**Photo 5**




Photo 6 below is an example of disturbance that shall be avoided:

**Photo 6**



**You are responsible when working in and around meter boxes.** If you encounter these endpoints, use proper care and do not disconnect them from the registers on top of the water meter. If the lid has an antenna drilled through, do not change or tamper with the lid and inform the Resident Engineer immediately about the location of that lid. Refer to Photo 7 below:

**Photo 7**



Another component of the AMI system are the Network Devices. The Network Devices are strategically placed units (mainly on street light poles) that collect interval meter reading data from multiple meters for transmission to the Department Control Computer. **If you come across any of these devices on street lights that will be removed or replaced (refer to Photos 8 and 9 below), notify AMI Project Manager Arwa Sayed at (619) 362-0121 immediately.**

Photo 8 shows an installed network device on a street light. On the back of each Network Device is a sticker with contact information. See Photo 9. **Call PUD Water Emergency Repairs at 619-515-3525 if your work will impact these street lights.** These are assets that belong to the City of San Diego and you shall be responsible for any costs of disruption of this network.

**Photo 8**



**Network Device**

**Photo 9**



**If you encounter any bad installations, disconnected/broken/buried endpoints, or inadvertently damage any AMI devices or cables, notify the Resident Engineer immediately. The Resident Engineer will then immediately contact the AMI Project Manager, Arwa Sayed, at (619) 362-0121.**

**ATTACHMENT F**  
**INTENTIONALLY LEFT BLANK**

**ATTACHMENT G**  
**CONTRACT AGREEMENT**

## CONTRACT AGREEMENT

---

### CONSTRUCTION CONTRACT

This contract is made and entered into between THE CITY OF SAN DIEGO, a municipal corporation, herein called "City", and **American Asphalt South, Inc.**, herein called "Contractor" for construction of **Slurry Seal Group 1803; Bid No.K-18-1695-DBB-3**; in the amount of **Four Million Five Hundred Nine Thousand One Hundred Eighty-Six Dollars and Twenty-Seven Cents (\$4,509,186.27)** which is comprised of the Base Bid.

IN CONSIDERATION of the payments to be made hereunder and the mutual undertakings of the parties hereto, City and Contractor agree as follows:

1. The following are incorporated into this contract as though fully set forth herein:
  - (a) The attached Faithful Performance and Payment Bonds.
  - (b) The attached Proposal included in the Bid documents by the Contractor.
  - (c) Reference Standards listed in the Instruction to Bidders and the Supplementary Special Provisions (SSP).
  - (d) That certain documents entitled **Slurry Seal Group 1803**, on file in the office of the Public Works Department as Document No. **21004362**, as well as all matters referenced therein.
2. The Contractor shall perform and be bound by all the terms and conditions of this contract and in strict conformity therewith shall perform and complete in a good and workmanlike manner **Slurry Seal Group 1803**, Bid Number **K-18-1695-DBB-3**, San Diego, California.
3. For such performances, the City shall pay to Contractor the amounts set forth at the times and in the manner and with such additions or deductions as are provided for in this contract, and the Contractor shall accept such payment in full satisfaction of all claims incident to such performances.
4. No claim or suit whatsoever shall be made or brought by Contractor against any officer, agent, or employee of the City for or on account of anything done or omitted to be done in connection with this contract, nor shall any such officer, agent, or employee be liable hereunder.
5. This contract is effective as of the date that the Mayor or designee signs the agreement.

## CERTIFICATIONS AND FORMS

**The Bidder, by submitting its electronic bid, agrees to and certifies under penalty of perjury under the laws of the State of California, that the certifications, forms and affidavits submitted as part of this bid are true and correct.**


CONTRACT AGREEMENT (continued)

IN WITNESS WHEREOF, this Agreement is signed by the City of San Diego, acting by and through its Mayor or designee, pursuant to **Municipal Code §22.3102** authorizing such execution.

THE CITY OF SAN DIEGO

APPROVED AS TO FORM

Mara W. Elliott, City Attorney

By 

By 


Print Name: Stephen Samara  
Principal Contract Specialist  
Public Works Department

Print Name: RYAN P. GERRITY  
Deputy City Attorney

Date: 2-22-2018

Date: 2/23/18

CONTRACTOR

By 

Print Name: Lyle Stone

Title: Secretary

Date: February 13<sup>th</sup>, 2018

City of San Diego License No.: 82002006142

State Contractor's License No.: 784969

DEPARTMENT OF INDUSTRIAL RELATIONS (DIR) REGISTRATION NUMBER: 1000000645



## **Bidder's General Information**

To the City of San Diego:

Pursuant to "Notice Inviting Bids", specifications, and requirements on file with the City Clerk, and subject to all provisions of the Charter and Ordinances of the City of San Diego and applicable laws and regulations of the United States and the State of California, the undersigned hereby proposes to furnish to the City of San Diego, complete at the prices stated herein, the items or services hereinafter mentioned. The undersigned further warrants that this bid is not made in the interest of, or on behalf of, any undisclosed person, partnership, company, association, organization, or corporation; that the bid is genuine and not collusive or sham; that the bidder has not directly or indirectly induced or solicited any other bidder to put in a false or sham bid, and has not directly or indirectly colluded, conspired, connived, or agreed with any bidder or anyone else to put in a sham bid, or that anyone shall refrain from bidding; that the bidder has not in any manner, directly or indirectly, sought by agreement, communication, or conference with anyone to fix the bid price of the bidder or any other bidder, or to fix any overhead, profit, or cost element of the bid price, or of that of any other bidder, or to secure any advantage against the public body awarding the contract of anyone interested in the proposed contract; that all statements contained in the bid are true; and, further, that the bidder has not, directly or indirectly, submitted his or her bid price or any breakdown thereof, or the contents thereof, or divulged information or data relative thereto, or paid, and will not pay, any fee to any corporation, partnership, company, association, organization, bid depository, or to any member or agent thereof to effectuate a collusive or sham bid.

The undersigned bidder(s) further warrants that bidder(s) has thoroughly examined and understands the entire Contract Documents (plans and specifications) and the Bidding Documents therefore, and that by submitting said Bidding Documents as its bid proposal, bidder(s) acknowledges and is bound by the entire Contract Documents, including any addenda issued thereto, as such Contract Documents incorporated by reference in the Bidding Documents.

**NON-COLLUSION AFFIDAVIT TO BE EXECUTED BY BIDDER AND SUBMITTED WITH BID  
UNDER 23 UNITED STATES CODE 112 AND PUBLIC CONTRACT CODE 7106**

State of California

County of San Diego

The bidder, being first duly sworn, deposes and says that he or she is authorized by the party making the foregoing bid that the bid is not made in the interest of, or on behalf of, any undisclosed person, partnership, company, association, organization, or corporation; that the bid is genuine and not collusive or sham; that the bidder has not directly or indirectly induced or solicited any other bidder to put in a false or sham bid, and has not directly or indirectly colluded, conspired, connived, or agreed with any bidder or anyone else to put in a sham bid, or that anyone shall refrain from bidding; that the bidder has not in any manner, directly or indirectly, sought by agreement, communication, or conference with anyone to fix the bid price of the bidder or any other bidder, or to fix any overhead, profit, or cost element of the bid price, or of that of any other bidder, or to secure any advantage against the public body awarding the contract of anyone interested in the proposed contract; that all statements contained in the bid are true; and further, that the bidder has not, directly or indirectly, submitted his or her bid price or any breakdown thereof, or the contents thereof, or divulged information or data relative thereto, or paid, and will not pay, any fee to any corporation, partnership, company association, organization, bid depository, or to any member or agent thereof to effectuate a collusive or sham bid.

## CONTRACTOR CERTIFICATION

---

### DRUG-FREE WORKPLACE

I hereby certify that I am familiar with the requirements of San Diego City Council Policy No. 100-17 regarding Drug-Free Workplace as outlined in the WHITEBOOK, Section 7-13.3, "Drug-Free Workplace", of the project specifications, and that;

This company\_has in place a drug-free workplace program that complies with said policy. I further certify that each subcontract agreement for this project contains language which indicates the subcontractor's agreement to abide by the provisions of subdivisions a) through c) of the policy as outlined.

## CONTRACTOR CERTIFICATION

---

### AMERICAN WITH DISABILITIES ACT (ADA) COMPLIANCE CERTIFICATION

I hereby certify that I am familiar with the requirements of San Diego City Council Policy No. 100-4 regarding the American With Disabilities Act (ADA) outlined in the WHITEBOOK, Section 7-13.2, "American With Disabilities Act", of the project specifications, and that:

This company has in place workplace program that complies with said policy. I further certify that each subcontract agreement for this project contains language which indicates the subcontractor's agreement to abide by the provisions of the policy as outlined.

## **CONTRACTOR CERTIFICATION**

---

### **CONTRACTOR STANDARDS – PLEDGE OF COMPLIANCE**

I declare under penalty of perjury that I am authorized to make this certification on behalf of the company submitting this bid/proposal, that as Contractor, I am familiar with the requirements of City of San Diego Municipal Code § 22.3004 regarding Contractor Standards as outlined in the WHITEBOOK, Section 7-13.4, ("Contractor Standards"), of the project specifications, and that Contractor has complied with those requirements.

I further certify that each of the Contractor's subcontractors whose subcontracts are greater than \$50,000 in value has completed a Pledge of Compliance attesting under penalty of perjury of having complied with City of San Diego Municipal Code § 22.3004.

**AFFIDAVIT OF DISPOSAL**

(To be submitted upon completion of Construction pursuant to the contracts Certificate of Completion)

**WHEREAS**, on the \_\_\_\_\_ DAY OF \_\_\_\_\_, 2\_\_\_\_\_ the undersigned entered into and executed a contract with the City of San Diego, a municipal corporation, for:

**Slurry Seal Group 1803**

(Name of Project)

as particularly described in said contract and identified as Bid No. **21004662**; SAP No. (WBS/IO/CC) **K-18-1695-DBB-3**; and **WHEREAS**, the specification of said contract requires the Contractor to affirm that "all brush, trash, debris, and surplus materials resulting from this project have been disposed of in a legal manner"; and **WHEREAS**, said contract has been completed and all surplus materials disposed of:

\_\_\_\_\_  
\_\_\_\_\_

**NOW, THEREFORE**, in consideration of the final payment by the City of San Diego to said Contractor under the terms of said contract, the undersigned Contractor, does hereby affirm that all surplus materials as described in said contract have been disposed of at the following location(s)

\_\_\_\_\_  
\_\_\_\_\_

and that they have been disposed of according to all applicable laws and regulations.

Dated this \_\_\_\_\_ DAY OF \_\_\_\_\_, \_\_\_\_\_.

By: \_\_\_\_\_  
Contractor

**ATTEST:**

State of \_\_\_\_\_ County of \_\_\_\_\_

On this \_\_\_\_\_ DAY OF \_\_\_\_\_, 2\_\_\_\_\_, before the undersigned, a Notary Public in and for said County and State, duly commissioned and sworn, personally appeared \_\_\_\_\_ known to me to be the \_\_\_\_\_ Contractor named in the foregoing Release, and whose name is subscribed thereto, and acknowledged to me that said Contractor executed the said Release.

Notary Public in and for said County and State

## CONTRACTOR CERTIFICATION

---

### Equal Benefits Ordinance Certification

I declare under penalty of perjury that I am familiar with the requirements of and in compliance with the City of San Diego Municipal Code § 22.4300 regarding Equal Benefits Ordinance.

**LIST OF SUBCONTRACTORS**

**\*\*\* PROVIDED FOR ILLUSTRATIVE PURPOSES ONLY \*\*\* TO BE SUBMITTED IN ELECTRONIC FORMAT ONLY \*\*\* SEE INSTRUCTIONS TO BIDDERS, FOR FURTHER INFORMATION**

In accordance with the requirements of the "Subletting and Subcontracting Fair Practices Act", Section 4100, of the California Public Contract Code (PCC), the Bidder is to list below the name, address and license number of each Subcontractor who will perform work, labor, render services or specially fabricate and install a portion [type] of the work or improvement, in an amount of or in excess of 0.5% of the Contractor's total Bid. Failure to comply with this requirement may result in the Bid being rejected as non-responsive. The Contractor is to list only one Subcontractor for each portion of the Work. The Bidder's attention is directed to the Special Provisions - General; Paragraph 2-3 Subcontracts, which stipulates the percentage of the Work to be performed with the Bidder's own forces. The Bidder is to also list all SLBE, ELBE, DBE, DVBE, MBE, WBE, OBE, SDB, WoSB, HUBZone, and SDVOSB Subcontractors for which the Bidders are seeking recognition towards achieving any mandatory, voluntary, or both subcontracting participation percentages.

NAME, ADDRESS AND TELEPHONE NUMBER OF SUBCONTRACTOR	CONSTRUCTOR OR DESIGNER	SUBCONTRACTOR LICENSE NUMBER	TYPE OF WORK	DOLLAR VALUE OF SUBCONTRACT	MBE, WBE, DBE, DVBE, OBE, ELBE, SLBE, SDB, WoSB, HUBZone, OR SDVOSB®	WHERE CERTIFIED®	CHECK IF JOINT VENTURE PARTNERSHIP
Name: _____ Address: _____ City: _____ State: _____ Zip: _____ Phone: _____ Email: _____							
Name: _____ Address: _____ City: _____ State: _____ Zip: _____ Phone: _____ Email: _____							

① As appropriate, Bidder shall identify Subcontractor as one of the following and shall include a valid proof of certification (except for OBE, SLBE and ELBE):

Certified Minority Business Enterprise	MBE	Certified Woman Business Enterprise	WBE
Certified Disadvantaged Business Enterprise	DBE	Certified Disabled Veteran Business Enterprise	DVBE
Other Business Enterprise	OBE	Certified Emerging Local Business Enterprise	ELBE
Certified Small Local Business Enterprise	SLBE	Small Disadvantaged Business	SDB
Woman-Owned Small Business	WoSB	HUBZone Business	HUBZone
Service-Disabled Veteran Owned Small Business	SDVOSB		

② As appropriate, Bidder shall indicate if Subcontractor is certified by:

City of San Diego	CITY	State of California Department of Transportation	CALTRANS
California Public Utilities Commission	CPUC		
State of California's Department of General Services	CADoGS	City of Los Angeles	LA
State of California	CA	U.S. Small Business Administration	SBA

**The Bidder will not receive any subcontracting participation percentages if the Bidder fails to submit the required proof of certification.**



**NAMED EQUIPMENT/MATERIAL SUPPLIER LIST**

**\*\*\* PROVIDED FOR ILLUSTRATIVE PURPOSES ONLY \*\*\* TO BE SUBMITTED IN ELECTRONIC FORMAT ONLY \*\*\* SEE INSTRUCTIONS TO BIDDERS FOR FURTHER INFORMATION**

NAME, ADDRESS AND TELEPHONE NUMBER OF VENDOR/SUPPLIER	MATERIALS OR SUPPLIES	DOLLAR VALUE OF MATERIAL OR SUPPLIES	SUPPLIER (Yes/No)	MANUFACTURER (Yes/No)	MBE, WBE, DBE, DVBE, OBE, ELBE, SLBE, SDB, WoSB, HUBZone, OR SDVOSB <sup>①</sup>	WHERE CERTIFIED <sup>②</sup>
Name: _____ Address: _____ City: _____ State: _____ Zip: _____ Phone: _____ Email: _____						
Name: _____ Address: _____ City: _____ State: _____ Zip: _____ Phone: _____ Email: _____						

① As appropriate, Bidder shall identify Vendor/Supplier as one of the following and shall include a valid proof of certification (except for OBE,SLBE and ELBE):

Certified Minority Business Enterprise	MBE	Certified Woman Business Enterprise	WBE
Certified Disadvantaged Business Enterprise	DBE	Certified Disabled Veteran Business Enterprise	DVBE
Other Business Enterprise	OBE	Certified Emerging Local Business Enterprise	ELBE
Certified Small Local Business Enterprise	SLBE	Small Disadvantaged Business	SDB
Woman-Owned Small Business	WoSB	HUBZone Business	HUBZone
Service-Disabled Veteran Owned Small Business	SDVOSB		

② As appropriate, Bidder shall indicate if Vendor/Supplier is certified by:

City of San Diego	CITY	State of California Department of Transportation	CALTRANS
California Public Utilities Commission	CPUC		
State of California's Department of General Services	CADoGS	City of Los Angeles	LA
State of California	CA	U.S. Small Business Administration	SBA

**The Bidder will not receive any subcontracting participation percentages if the Bidder fails to submit the required proof of certification.**

## **ELECTRONICALLY SUBMITTED FORMS**

### **THE FOLLOWING FORMS MUST BE SUBMITTED IN PDF FORMAT WITH BID SUBMISSION**

The following forms are to be completed by the bidder and submitted (uploaded) electronically with the bid in PlanetBids.

- A. BID BOND – See Instructions to Bidders, Bidders Guarantee of Good Faith (Bid Security) for further instructions**
- B. CONTRACTOR’S CERTIFICATION OF PENDING ACTIONS**

**Bids will not be accepted until ALL the above-named forms are submitted as part of the bid submittal**

**BID BOND**

**See Instructions to Bidders, Bidder Guarantee of Good Faith  
(Bid Security)**

KNOW ALL MEN BY THESE PRESENTS,

That American Asphalt South, Inc. as Principal, and  
The Guarantee Company North America USA as Surety, are  
held and firmly bound unto The City of San Diego hereinafter called "OWNER," in the sum of  
**10% OF THE TOTAL BID AMOUNT** for the payment of which sum, well and truly to be made, we  
bind ourselves, our heirs, executors, administrators, successors, and assigns, jointly and  
severally, firmly by these presents.

WHEREAS, said Principal has submitted a Bid to said OWNER to perform the WORK required  
under the bidding schedule(s) of the OWNER's Contract Documents entitled

Slurry Seal Group 1803


NOW THEREFORE, if said Principal is awarded a contract by said OWNER and, within the time  
and in the manner required in the "Notice Inviting Bids" enters into a written Agreement on the  
form of agreement bound with said Contract Documents, furnishes the required certificates of  
insurance, and furnishes the required Performance Bond and Payment Bond, then this  
obligation shall be null and void, otherwise it shall remain in full force and effect. In the event  
suit is brought upon this bond by said OWNER and OWNER prevails, said Surety shall pay all  
costs incurred by said OWNER in such suit, including a reasonable attorney's fee to be fixed by  
the court.

SIGNED AND SEALED, this 4th day of December, 2017

American Asphalt South, Inc. (SEAL)  
(Principal)

The Guarantee Company  
of North America USA (SEAL)  
(Surety)

By:   
(Signature)

By:   
(Signature)

*Jeff Petty, Vice President*

Sara Walliser, Attorney-in-Fact

(SEAL AND NOTARIAL ACKNOWLEDGEMENT OF SURETY)

## ACKNOWLEDGMENT

A notary public or other officer completing this certificate verifies only the identity of the individual who signed the document to which this certificate is attached, and not the truthfulness, accuracy, or validity of that document.

State of California  
County of Butte )

On December 4, 2017 before me, Elizabeth Collodi, Notary Public  
(insert name and title of the officer)

personally appeared Sara Walliser,  
who proved to me on the basis of satisfactory evidence to be the person(s) whose name(s) is/~~are~~  
subscribed to the within instrument and acknowledged to me that ~~he~~/she/~~they~~ executed the same in  
~~his~~/her/~~their~~ authorized capacity(~~ies~~), and that by ~~his~~/her/~~their~~ signature(s) on the instrument the  
person(s), or the entity upon behalf of which the person(s) acted, executed the instrument.


I certify under PENALTY OF PERJURY under the laws of the State of California that the foregoing paragraph is true and correct.

WITNESS my hand and official seal.

Signature

*Elizabeth Collodi*

(Seal)





The Guarantee Company of North America USA
Southfield, Michigan

POWER OF ATTORNEY

KNOW ALL BY THESE PRESENTS: That THE GUARANTEE COMPANY OF NORTH AMERICA USA, a corporation organized and existing under the laws of the State of Michigan, having its principal office in Southfield, Michigan, does hereby constitute and appoint

Renee Ramsey, Richard W. Pratt, John Hopkins, Elizabeth Collodi, Bobbie Beeny, Nancy Luttenbacher, Phillip O. Watkins, Keith T. Schuler, Melissa D. Diaz, Shawna Johnson, Mindy Whitehouse, Jennifer Lakmann, Sara Walliser, John J. Weber, Stephanie Agapoff
Interwest Insurance Services, LLC

its true and lawful attorney(s)-in-fact to execute, seal and deliver for and on its behalf as surety, any and all bonds and undertakings, contracts of indemnity and other writings obligatory in the nature thereof, which are or may be allowed, required or permitted by law, statute, rule, regulation, contract or otherwise.

The execution of such instrument(s) in pursuance of these presents, shall be as binding upon THE GUARANTEE COMPANY OF NORTH AMERICA USA as fully and amply, to all intents and purposes, as if the same had been duly executed and acknowledged by its regularly elected officers at the principal office.

The Power of Attorney is executed and may be certified so, and may be revoked, pursuant to and by authority of Article IX, Section 9.03 of the By-Laws adopted by the Board of Directors of THE GUARANTEE COMPANY OF NORTH AMERICA USA at a meeting held on the 31st day of December, 2003. The President, or any Vice President, acting with any Secretary or Assistant Secretary, shall have power and authority:

- 1. To appoint Attorney(s)-in-fact, and to authorize them to execute on behalf of the Company, and attach the Seal of the Company thereto, bonds and undertakings, contracts of indemnity and other writings obligatory in the nature thereof; and
2. To revoke, at any time, any such Attorney-in-fact and revoke the authority given, except as provided below
3. In connection with obligations in favor of the Florida Department of Transportation only, it is agreed that the power and authority hereby given to the Attorney-in-Fact includes any and all consents for the release of retained percentages and/or final estimates on engineering and construction contracts required by the State of Florida Department of Transportation. It is fully understood that consenting to the State of Florida Department of Transportation making payment of the final estimate to the Contractor and/or its assignee, shall not relieve this surety company of any of its obligations under its bond.
4. In connection with obligations in favor of the Kentucky Department of Highways only, it is agreed that the power and authority hereby given to the Attorney-in-Fact cannot be modified or revoked unless prior written personal notice of such intent has been given to the Commissioner - Department of Highways of the Commonwealth of Kentucky at least thirty (30) days prior to the modification or revocation.

Further, this Power of Attorney is signed and sealed by facsimile pursuant to resolution of the Board of Directors of the Company adopted at a meeting duly called and held on the 6th day of December 2011, of which the following is a true excerpt:

RESOLVED that the signature of any authorized officer and the seal of the Company may be affixed by facsimile to any Power of Attorney or certification thereof authorizing the execution and delivery of any bond, undertaking, contracts of indemnity and other writings obligatory in the nature thereof, and such signature and seal when so used shall have the same force and effect as though manually affixed.



IN WITNESS WHEREOF, THE GUARANTEE COMPANY OF NORTH AMERICA USA has caused this instrument to be signed and its corporate seal to be affixed by its authorized officer, this 2nd day of October, 2015.

THE GUARANTEE COMPANY OF NORTH AMERICA USA

[Signature of Stephen C. Ruschak]

[Signature of Randall Musselman]

STATE OF MICHIGAN
County of Oakland

Stephen C. Ruschak, President & Chief Operating Officer

Randall Musselman, Secretary

On this 2nd day of October, 2015 before me came the individuals who executed the preceding instrument, to me personally known, and being by me duly sworn, said that each is the herein described and authorized officer of The Guarantee Company of North America USA; that the seal affixed to said instrument is the Corporate Seal of said Company; that the Corporate Seal and each signature were duly affixed by order of the Board of Directors of said Company.



Cynthia A. Takai
Notary Public, State of Michigan
County of Oakland
My Commission Expires February 27, 2018
Acting in Oakland County

IN WITNESS WHEREOF, I have hereunto set my hand at The Guarantee Company of North America USA offices the day and year above written.

[Signature of Cynthia A. Takai]

I, Randall Musselman, Secretary of THE GUARANTEE COMPANY OF NORTH AMERICA USA, do hereby certify that the above and foregoing is a true and correct copy of a Power of Attorney executed by THE GUARANTEE COMPANY OF NORTH AMERICA USA, which is still in full force and effect.



IN WITNESS WHEREOF, I have thereunto set my hand and attached the seal of said Company this 4th day of December, 2017

[Signature of Randall Musselman]

Randall Musselman, Secretary

**CONTRACTOR'S CERTIFICATION OF PENDING ACTIONS**

As part of its bid or proposal (Non-Price Proposal in the case of Design-Build contracts), the Bidder shall provide to the City a list of all instances within the past 10 years where a complaint was filed or pending against the Bidder in a legal or administrative proceeding alleging that Bidder discriminated against its employees, subcontractors, vendors or suppliers, and a description of the status or resolution of that complaint, including any remedial action taken.

CHECK ONE BOX ONLY.

- The undersigned certifies that within the past 10 years the Bidder has NOT been the subject of a complaint or pending action in a legal administrative proceeding alleging that Bidder discriminated against its employees, subcontractors, vendors or suppliers.
- The undersigned certifies that within the past 10 years the Bidder has been the subject of a complaint or pending action in a legal administrative proceeding alleging that Bidder discriminated against its employees, subcontractors, vendors or suppliers. A description of the status or resolution of that complaint, including any remedial action taken and the applicable dates is as follows:

DATE OF CLAIM	LOCATION	DESCRIPTION OF CLAIM	LITIGATION (Y/N)	STATUS	RESOLUTION/REMEDIAL ACTION TAKEN

Contractor Name: American Asphalt South, Inc.

Certified By Jeff Petty Title Vice President  
Name

[Signature] Date January 8<sup>th</sup>, 2018  
Signature

**USE ADDITIONAL FORMS AS NECESSARY**

COMPANY LETTERHEAD

**CERTIFICATE OF COMPLIANCE**

---

**Materials and Workmanship Compliance**

For Contract or Task \_\_\_\_\_

I certify that the material listed below complies with the materials and workmanship requirements of the Caltrans Contract Plans, Special Provisions, Standard Specifications, and Standard Plans for the contract listed above.

I also certify that I am an official representative for \_\_\_\_\_, the manufacturer of the material listed above. Furthermore, I certify that where California test methods, physical or chemical test requirements are part of the specifications, that the manufacturer has performed the necessary quality control to substantiate this certification.

**Material Description:**

Manufacturer: _____
Model: _____
Serial Number (if applicable) _____
Quantity to be supplied: _____
Remarks: _____

Signed by: \_\_\_\_\_

Printed Name: \_\_\_\_\_

Title: \_\_\_\_\_

Company: \_\_\_\_\_

Date: \_\_\_\_\_

**City of San Diego**

**Public Works Department, Field Division**

NOTICE OF MATERIALS TO BE USED

To: \_\_\_\_\_  
Resident Engineer

Date: \_\_\_\_\_, 20\_\_

You are hereby notified that the materials required for use under Contract No. \_\_\_\_\_  
for construction of \_\_\_\_\_  
\_\_\_\_\_ in the City of San Diego, will be obtained from sources herein designated.

<b>CONTRACT ITEM NO. (Bid Item)</b>	<b>KIND OF MATERIAL (Category)</b>	<b>NAME AND ADDRESS WHERE MATERIAL CAN BE INSPECTED (At Source)</b>

It is requested that you arrange for a sampling, testing, and inspection of the materials prior to delivery, in accordance with Section 4-1.11 of the WHITEBOOK, where it is practicable, and in accordance with your policy. It is understood that source inspection does not relieve the Contractor of full responsibility for incorporating in the work, materials that comply in all respects with the contract plans and specifications, nor does it preclude subsequent rejection of materials found to be undesirable or unsuitable.

Distribution:

Supplier

\_\_\_\_\_  
Signature of Supplier

\_\_\_\_\_  
Address



# City of San Diego

CITY CONTACT: Antoinette Sanfilippo, Contract Specialist Email: [ASanfilippo@sandiego.gov](mailto:ASanfilippo@sandiego.gov)  
Phone No. (619) 533-3439, Fax No. (619) 533-3633

## ADDENDUM A



**FOR**

## SLURRY SEAL GROUP 1803

BID NO.: \_\_\_\_\_ K-18-1695-DBB-3  
SAP NO. (WBS/IO/CC): \_\_\_\_\_ 21004362  
CLIENT DEPARTMENT: \_\_\_\_\_ 2116  
COUNCIL DISTRICT: \_\_\_\_\_ CITYWIDE  
PROJECT TYPE: \_\_\_\_\_ ID

### **BID DUE DATE:**

**2:00 PM  
JANUARY 09, 2018  
CITY OF SAN DIEGO  
PUBLIC WORKS CONTRACTS  
1010 SECOND AVENUE, 14<sup>th</sup> FLOOR, MS 614C  
SAN DIEGO, CA 92101**

**A. CHANGES TO CONTRACT DOCUMENTS**

The following changes to the Contract Documents are hereby made effective as though originally issued with the bid package. Bidders are reminded that all previous requirements to this solicitation remain in full force and effect.

**B. ATTACHMENTS**

1. To Attachment D, Prevailing Wages, pages 27 through 29, **DELETE** in their entirety and **SUBSTITUTE** with pages 3 of 6 of this Addendum.

James Nagelvoort, Director  
Public Works Department

Dated: *December 15, 2017*  
San Diego, California

JN/JB/mlw

## **ATTACHMENT D PREVAILING WAGES**

**1. PREVAILING WAGE RATES:** Pursuant to San Diego Municipal Code section 22.3019, construction, alteration, demolition, repair and maintenance work performed under this Contract is subject to State prevailing wage laws. For construction work performed under this Contract cumulatively exceeding \$25,000 and for alteration, demolition, repair and maintenance work performed under this Contract cumulatively exceeding \$15,000, the Contractor and its subcontractors shall comply with State prevailing wage laws including, but not limited to, the requirements listed below.

**1.1. Compliance with Prevailing Wage Requirements.** Pursuant to sections 1720 through 1861 of the California Labor Code, the Contractor and its subcontractors shall ensure that all workers who perform work under this Contract are paid not less than the prevailing rate of per diem wages as determined by the Director of the California Department of Industrial Relations (DIR). This includes work performed during the design and preconstruction phases of construction including, but not limited to, inspection and land surveying work.

**1.1.1.** Copies of such prevailing rate of per diem wages are on file at the City and are available for inspection to any interested party on request. Copies of the prevailing rate of per diem wages also may be found at <http://www.dir.ca.gov/OPRL/DPreWageDetermination.htm>. Contractor and its subcontractors shall post a copy of the prevailing rate of per diem wages determination at each job site and shall make them available to any interested party upon request.

**1.1.2.** The wage rates determined by the DIR refer to expiration dates. If the published wage rate does not refer to a predetermined wage rate to be paid after the expiration date, then the published rate of wage shall be in effect for the life of this Contract. If the published wage rate refers to a predetermined wage rate to become effective upon expiration of the published wage rate and the predetermined wage rate is on file with the DIR, such predetermined wage rate shall become effective on the date following the expiration date and shall apply to this Contract in the same manner as if it had been published in said publication. If the predetermined wage rate refers to one or more additional expiration dates with additional predetermined wage rates, which expiration dates occur during the life of this Contract, each successive predetermined wage rate shall apply to this Contract on the date following the expiration date of the

previous wage rate. If the last of such predetermined wage rates expires during the life of this Contract, such wage rate shall apply to the balance of the Contract.

- 1.2. Penalties for Violations.** Contractor and its subcontractors shall comply with California Labor Code section 1775 in the event a worker is paid less than the prevailing wage rate for the work or craft in which the worker is employed. This shall be in addition to any other applicable penalties allowed under Labor Code sections 1720 – 1861.
- 1.3. Payroll Records.** Contractor and its subcontractors shall comply with California Labor Code section 1776, which generally requires keeping accurate payroll records, verifying and certifying payroll records, and making them available for inspection. Contractor shall require its subcontractors to also comply with section 1776. Contractor and its subcontractors shall submit weekly certified payroll records online via the City's web-based Labor Compliance Program. Contractor is responsible for ensuring its subcontractors submit certified payroll records to the City.
  - 1.3.1.** Contractor and their subcontractors shall also furnish records specified in Labor Code section 1776 directly to the Labor Commissioner in the manner required by Labor Code section 1771.4.
- 1.4. Apprentices.** Contractor and its subcontractors shall comply with California Labor Code sections 1777.5, 1777.6 and 1777.7 concerning the employment and wages of apprentices. Contractor is held responsible for the compliance of their subcontractors with sections 1777.5, 1777.6 and 1777.7.
- 1.5. Working Hours.** Contractor and their subcontractors shall comply with California Labor Code sections 1810 through 1815, including but not limited to: (i) restrict working hours on public works contracts to eight hours a day and forty hours a week, unless all hours worked in excess of 8 hours per day are compensated at not less than 1½ times the basic rate of pay; and (ii) specify penalties to be imposed on contractors and subcontractors of \$25 per worker per day for each day the worker works more than 8 hours per day and 40 hours per week in violation of California Labor Code sections 1810 through 1815.
- 1.6. Required Provisions for Subcontracts.** Contractor shall include at a minimum a copy of the following provisions in any contract they enter into with a subcontractor: California Labor Code sections 1771, 1771.1, 1775, 1776, 1777.5, 1810, 1813, 1815, 1860 and 1861.

- 1.7. Labor Code Section 1861 Certification.** Contractor in accordance with California Labor Code section 3700 is required to secure the payment of compensation of its employees and by signing this Contract, Contractor certifies that "I am aware of the provisions of Section 3700 of the California Labor Code which require every employer to be insured against liability for workers' compensation or to undertake self-insurance in accordance with the provisions of that code, and I will comply with such provisions before commencing the performance of the work of this Contract."
- 1.8. Labor Compliance Program.** The City has its own Labor Compliance Program authorized in August 2011 by the DIR. The City will withhold contract payments when payroll records are delinquent or deemed inadequate by the City or other governmental entity, or it has been established after an investigation by the City or other governmental entity that underpayment(s) have occurred. For questions or assistance, please contact the City of San Diego's Equal Opportunity Contracting Department at 619-236-6000.
- 1.9. Contractor and Subcontractor Registration Requirements.** This project is subject to compliance monitoring and enforcement by the DIR. A contractor or subcontractor shall not be qualified to bid on, be listed in a bid or proposal, subject to the requirements of section 4104 of the Public Contract Code, or engage in the performance of any contract for public work, unless currently registered and qualified to perform public work pursuant to Labor Code section 1725.5. It is not a violation of this section for an unregistered contractor to submit a bid that is authorized by Section 7029.1 of the Business and Professions code or by Section 10164 or 20103.5 of the Public Contract Code, provided the contractor is registered to perform public work pursuant to Section 1725.5 at the time the contract is awarded.
- 1.9.1.** A Contractor's inadvertent error in listing a subcontractor who is not registered pursuant to Labor Code section 1725.5 in response to a solicitation shall not be grounds for filing a bid protest or grounds for considering the bid non-responsive provided that any of the following apply: (1) the subcontractor is registered prior to bid opening; (2) within twenty-four hours after the bid opening, the subcontractor is registered and has paid the penalty registration fee specified in Labor Code section 1725.5; or (3) the subcontractor is replaced by another registered subcontractor pursuant to Public Contract Code section 4107.
- 1.9.2.** By submitting a bid or proposal to the City, Contractor is certifying that he or she has verified that all subcontractors used on this public work project are registered with the DIR in compliance with

Labor Code sections 1771.1 and 1725.5, and Contractor shall provide proof of registration for themselves and all listed subcontractors to the City at the time of bid or proposal due date or upon request.

- 1.10. Stop Order.** For Contractor or its subcontractors engaging in the performance of any public work contract without having been registered in violation of Labor Code sections 1725.5 or 1771.1, the Labor Commissioner shall issue and serve a stop order prohibiting the use of the unregistered contractors or unregistered subcontractor(s) on ALL public works until the unregistered contractor or unregistered subcontractor(s) is registered. Failure to observe a stop order is a misdemeanor.
- 1.11. List of all Subcontractors.** The City may ask Contractor for the most current list of subcontractors (regardless of tier), along with their DIR registration numbers, utilized on this Agreement at any time during performance of this contract, and Contractor shall provide the list within ten (10) working days of the City's request. Additionally, Contractor shall provide the City with a complete list of all subcontractors utilized on this contract (regardless of tier), within ten working days of the completion of the contract, along with their DIR registration numbers. The City shall withhold final payment to Contractor until at least 30 days after this information is provided to the City.
- 1.12. Exemptions for Small Projects.** There are limited exemptions for installation, alteration, demolition, or repair work done on projects of \$25,000 or less. The Contractor shall still comply with Labor Code sections 1720 et. seq. The only recognized exemptions are listed below:

  - 1.12.1.** Registration. The Contractor will not be required to register with the DIR for small projects. (Labor Code section 1771.1)
  - 1.12.2.** Certified Payroll Records. The records required in Labor Code section 1776 shall be required to be kept and submitted to the City of San Diego, but will not be required to be submitted online with the DIR directly. The Contractor will need to keep those records for at least three years following the completion of the Contract. (Labor Code section 1771.4).
  - 1.12.3.** List of all Subcontractors. The Contractor shall not be required to hire only registered subcontractors and is exempt from submitting the list of all subcontractors that is required in section 4.20.11 above. (Labor code section 1773.3).

**Bid Results**

**Bidder Details**

**Vendor Name** American Asphalt South, Inc.  
**Address** PO Box 310036  
 14436 Santa Ana Ave  
 Fontana, CA 92331  
 United States  
**Respondee** Lyle Stone  
**Respondee Title** Corporate Secretary  
**Phone** 909-427-8276 Ext.  
**Email** lyles@americanasphaltsouth.com  
**Vendor Type** CAU,MALE,PQUAL,CADIR  
**License #** 784969  
**CADIR** 1000000645

**Bid Detail**

**Bid Format** Electronic  
**Submitted** January 9, 2018 1:09:00 PM (Pacific)  
**Delivery Method**  
**Bid Responsive**  
**Bid Status** Submitted  
**Confirmation #** 127718  
**Ranking** 0

**Respondee Comment**

Addendum A Acknowledged

**Buyer Comment**

**Attachments**

File Title	File Name	File Type
Contractor's Certification of Pending Actions	Contractor's Certification of Pending Actions-Slurry Seal Group 1803.pdf	Contractor's Certification of Pending Actions
Bid Bond	Bid Bond-Slurry Seal Group 1803.pdf	Bid Bond

**Line Items**

Type	Item Code	UOM	Qty	Unit Price	Line Total	Comment
<b>Main Bid</b>						
1	Bonds (Payment and Performance)					
	524126	LS	1	\$35,000.00	\$35,000.00	
2	Traffic Control Including Plans & Permits					
	237310	LS	1	\$128,500.00	\$128,500.00	
3	Field Orders - EOC Type II					
		AL	1	\$75,000.00	\$75,000.00	
4	Raise Appurtenance to Grade (Water, Sewer)					
	237310	EA	20	\$275.00	\$5,500.00	

**Bid Results**

Type	Item Code	UOM	Qty	Unit Price	Line Total	Comment
5	Raise Survey Monument to Grade					
	237310	EA	20	\$660.00	\$13,200.00	
6	Reconstruct Survey Monument Box					
	237310	EA	12	\$935.00	\$11,220.00	
7	Class II Base					
	237310	TON	146	\$55.00	\$8,030.00	
8	Traffic Detector Loop Replacement or Conduit Stub Installed					
	237310	EA	388	\$302.50	\$117,370.00	
9	Removal of Humps & Pavement Irregularities					
	237310	LF	3170	\$8.80	\$27,896.00	
10	Asphalt Pavement Repair					
	237310	TON	4500	\$190.00	\$855,000.00	
11	Rubber Polymer Modified Slurry Type I (Select Streets)					
	237310	SF	832793	\$0.14	\$116,591.02	
12	Rubber Polymer Modified Slurry Type I (Bike Lane)					
	237310	SF	279640	\$0.22	\$61,520.80	
13	Rubber Polymer Modified Slurry Type II					
	237310	SF	32136	\$0.53	\$17,032.08	
14	Rubber Polymer Modified Slurry Type I Over Type II					
	237310	SF	5994331	\$0.26	\$1,558,526.06	
15	Rubber Polymer Modified Slurry Type II Over Type III					
	237310	SF	2774420	\$0.34	\$943,302.80	
16	Post-construction Requirements - Inlet Markers					
	237310	EA	176	\$22.00	\$3,872.00	
17	Crack Seal					
	237310	LF	741047	\$0.33	\$244,545.51	
18	Remove, Replace & Install Traffic Striping, Markers, Markings, & Devices					
	237310	LS	1	\$275,580.00	\$275,580.00	
19	Water Pollution Control Program Development					
	541330	LS	1	\$1,500.00	\$1,500.00	
20	Water Pollution Control Program Implementation					
	237990	LS	1	\$10,000.00	\$10,000.00	
<b>Subtotal</b>					<b>\$4,509,186.27</b>	



**Bid Results**

Type	Item Code	UOM	Qty	Unit Price	Line Total	Comment
				<b>Total</b>	<b>\$4,509,186.27</b>	

**Subcontractors**

Name & Address	Description	License Num	CADIR	Amount	Type
<b>Quality Construction &amp; Engineering inc.</b> 11956 Bernardo Plaza Drive #133 san diego, CA 92128 United States	Constructor-Asphalt Pavement Repair	1005282	1000026419	\$783,000.00	PQUAL,SLBE,CADIR,SDB
<b>CTE inc.</b> 9991 Possum Creek Lane El Cajon, CA 92021 United States	Constructor-Traffic Detector Loop Replacement or Conduit Stub Installed	786098	1000011764	\$106,700.00	ELBE,CADIR,PQUAL
<b>PAL General Engineering, Inc.</b> 10675 Treena st ste 103 San Diego, CA 92131 United States	Constructor-Raise Appurtenance to Grade, Raise Survey Monument to Grade, Reconstruct Survey Monument Bob, Class II Base, Removal of Humps & Pavement Irregularities	916931	1000004280	\$59,860.00	LAT,FEM
<b>Statewide Stripes Inc.</b> PO Box 600710 San Diego, CA 92160 United States	Constructor-Post-construction Requirements-Inlet Markers, Remove, Replace & Install Traffic Striping, Markers, Markings, Devices	788286	1000001334	\$254,099.75	DBE,SLBE