

F I L E D

Clerk of the Superior Court

MAR 22 2007

NO FEE §6103



1
2
3
4
5
6
7
8
9
10
11
12
13
14
15
16
17
18
19
20
21
22
23
24
25
26
27
28

SUPERIOR COURT OF CALIFORNIA
COUNTY OF SAN DIEGO

THE PEOPLE OF THE STATE OF CALIFORNIA,

Plaintiff,

THE CITY OF SAN DIEGO,
a municipal corporation,

Plaintiff and
Real Party in Interest,

v.

WESTCOAST CRIP (aka WCC, aka WC), as an unincorporated association; JOSEPH MICHAEL BAY (aka TRE 5), as an individual; COLLIN ASKIA BEAN (aka C LO), as an individual; MICHAEL A. BLAKELY (aka MIKE DOG, aka LITTLE SIC DOG), as an individual; DARNELL JAMES BUTLER (aka B. K. BUTLER), as an individual; DONELL LAMONT CANADY (aka LIL C DUB), as an individual; JAMES IVORY CANADY III (aka GOOGIE), as an individual; LAMAR LEVIL CANADY (aka C WEE), as an individual; MONRAY DION CANADY (aka CRAZY RAY), as an individual; COURTNEY A. CARRADINE (aka TINY TOP CAT), as an individual; TYREE I. CARTER (aka LIL CEE'S), as an individual; GLENDALE L. CLYDE (aka PIG), as an individual; JAMAR P. COOK (aka LIL TREY O), as an individual; JASON R. CROWDER (aka LIL J NUTTY), as an individual; RAMON K. DAVIS (aka BABY CITY), as an individual; CHILANDRE W.

Case No. GIC864852
I/C JUDGE PATRICIA A. Y. COWETT

PERMENANT INJUNCTION; FINAL
JUDGMENT BY DEFAULT

1 DOWNING (aka CHILL), as an individual;
2 RONNELL R. DUNN (aka TREY O), as an
3 individual; DANIEL ETHRIDGE (aka D. D.,
4 aka BABY DIRT), as an individual;
5 MEASHAL H. FAIRLEY (aka POOH PIE,
6 aka PIE FACE), as an individual; BOBBY
7 FEARS (aka NASH, aka BABY JUNE), as an
8 individual; JACOB J. GODFREY (aka TINY
9 WIC), as an individual; JIMMY E.
10 HAMILTON (aka TINY DUCE), as an
11 individual; MARKUS J. HAYNES (aka
12 NEPHEW), as an individual; FRANK E.
13 HEARD (aka LIL SAG), as an individual;
14 LARRY HOLLINS (aka BABY 2 MAN, aka
15 2 MINUTES), as an individual; TERRY C.
16 HOLLINS (aka BABY DUKE, aka BABY
17 SABA), as an individual; JAMAR D.
18 JOHNSON (aka SABA 4, aka TINY SABA),
19 as an individual; JAMEL D. JOHNSON (aka
20 SAG, aka MEL MEL), as an individual;
21 KEVIN L. JOHNSON (aka KILLA KEV, aka
22 #1 KILLER), as an individual; LENNY
23 JOHNSON (aka TYMER), as an individual;
24 KEVIN B. JONES (aka BIG KEV, aka
25 TRIGGER), as an individual; ROBERT E.
26 JONES (aka BABY DOLLAR), as an
27 individual; JIMMY J. LOPEZ, as an
28 individual; OMAR H. LUCAS (aka BIG O), as
an individual; XAVIER MCCULLOUGH (aka
BABY BULL), as an individual; MICHAEL
A. MCGINNIS (aka VAN DYKE MIKE, aka
CRAZY MIKE), as an individual; WADE T.
MILLS (aka WICKED WADE), as an
individual; JEFFREY MOORE (aka BABY
BK TREAL), as an individual; RICKY D.
PANGELINAN (aka LIL PIG), as an
individual; DANNY ROLISON (aka DOOKIE
DAN), as an individual; NORMAN E. SCOTT
(aka COSMO), as an individual; ROBERT
SHANNON (aka SMOKEY), as an individual;
TRAVIS D. SMITH (aka LIL BK TREAL), as
an individual; ISIDRO VASQUEZ (aka LIL
DOLLAR), as an individual; KENNETH J.
WASHINGTON (aka CRIPPIN KEN), as an
individual; MARVIN D. WASHINGTON (aka
LIL TOP CAT), as an individual; SAMUEL A.
WEBSTER (aka SNAKE), as an individual;
JOHN M. WHITE (aka JOHN JOHN), as an
individual; ROSEVELL WHITE (aka TINY
BK TREAL), as an individual; DELONZO
WHITLEY (aka BABY INK), as an individual;
CLEOTHA YOUNG (aka STINKER), as an
individual; and DOES I through L, inclusive,

Defendants.

1 This cause came on for hearing on, May 3, 2006 before the Honorable Patricia A. Y.
2 Cowett, Judge Presiding in Department 67, such evidence being submitted by declarations. Head
3 Deputy City Attorney Makini M. Hammond appearing for the Plaintiffs.

4 It appearing that Defendants, Westcoast Crip, Joseph Michael Bay, Collin Askia Bean,
5 Michael a. Blakely, Darnell James Butler, James Ivory Canady III, Lamar Levil Canady, Monray
6 Dion Canady, Courtney A. Carradine, Tyree I. Carter, Glendale I. Clyde, Jamar P. Cook, Jason R.
7 Crowder, Ramon K. Davis, Chilandre W. Downing, Ronnell R. Dunn, Daniel Ethridge, Meashal
8 H. Fairley, Bobby Fears, Jacob J. Godfrey, Jimmy E. Hamilton, Markus J. Haynes, Frank E.
9 Heard, Larry Hollins, Terry C. Hollins, Jamar D. Johnson, Jamel D. Johnson, Kevin L. Johnson,
10 Lenny Johnson, Kevin B. Jones, Robert E. Jones, Jimmy J. Lopez, Omar H. Lucas, Xavier
11 McCullough, Michael A. McGinnis, Wade T. Mills, Jeffrey Moore, Ricky D. Pangelinan, Danny
12 Rolison, Norman E. Scott, Robert Shannon, Travis D. Smith, Isidro Vasquez, Marvin D.
13 Washington, Samuel A. Webster, John M. White, Rosevell White, Delonzo Whitley and Cleotha
14 Young have been served with process, have failed to appear and answer plaintiffs' complaint filed
15 herein, and after having heard and considered the evidence, IT IS HEREBY ORDERED that the
16 above-mentioned Defendants and their agents, servants, employees, representatives, and all
17 persons acting in concert or participating with or for them, with actual or constructive notice of
18 this injunction, are hereby permanently restrained or enjoined from engaging in any of the
19 following activities within the geographical area known as "**Target Area I**" which boundaries
20 are **Highway 94 to the north, Highway 15 to the east, Highway 5 to the south, and also**
21 **Highway 5 as the western border, and "Target Area II" which boundaries are Highway 94**
22 **to the north, Euclid Avenue to the east, Imperial Avenue to the south, Highway 15 as the**
23 **western border inclusive, in the City of San Diego, County of San Diego, State of California,**
24 *see Exhibits 1-3, Maps A-C*, be enjoined from engaging in or performing, directly or indirectly,
25 the following acts:

26 A. **No Association with Known Gang Members:** Standing, sitting, walking,
27 driving, bicycling, *gathering or appearing anywhere in public or in public view* with one or more

28 / / / / /

1 Defendants herein, or with any other known WCC gang member or any known member of NHC
2 criminal street gang member;

3 **B. No Guns, Weapons or Replicas of Guns/Weapons:** (1) Possessing,
4 discharging or using any dangerous weapons in any public place or place open to public view; (2)
5 knowingly remaining in the presence of anyone who is in possession of or using a dangerous
6 weapon including but not limited to: knives, clubs, concealed weapon, unloaded or loaded
7 firearms or ammunition, baseball bats, glass bottles, bb guns, metal pipes or any other instrument
8 prohibited by Penal Code Section 12020; (3) knowingly remaining in the presence of such gun,
9 ammunition or dangerous weapon; or (4) possessing any replica fire arm or knife, bb gun or
10 knowingly remaining in the presence of anyone who is in possession of such an item;

11 **C. No Fighting:** Challenging to fight or engaging in a fight in the public
12 streets, alleys, and/or public and private property;

13 **D. No Graffiti/Vandalism or Tools:** (1) Possessing marker pens, spray paint
14 cans, nails, razor blades, screwdrivers, or other sharp objects capable of defacing private or public
15 property; or (2) using marker pens, spray paint cans, nails, razor blades, screwdrivers, or other
16 sharp objects capable of defacing private or public property to deface, apply graffiti to or
17 otherwise vandalize any public or private property;

18 **E. No Trespassing:** Being present on any property not open to the general
19 public, except with (1) the prior written consent of the owner, owner's agent, or the person in
20 lawful possession of the property; or (2) in the presence of and with the voluntary consent of the
21 owner, the owner's agent, or the person in lawful possession of the property;

22 **F. No Blocking Free Passage:** Blocking the free passage of any person or
23 vehicle on any street, walkway, sidewalk, driveway, alleyway, or other area of public passage;

24 **G. Stay Away From Drugs:** (1) Participating in any way in the selling,
25 possessing, or using, without a valid prescription, of any controlled substances, or illegal drugs,
26 including but not limited to: phencyclidine (PCP), heroin, cocaine, cocaine base or rock cocaine,
27 ecstasy and marijuana; (2) possession of related drug paraphernalia, including but not limited to,
28 rolling papers, pipes or any other devices used for injecting, smoking or ingesting illegal drugs;

1 (3) knowingly remaining in the presence of anyone selling, possessing, or using any controlled
2 substance or illegal drug; or (4) being under the influence of a controlled substance or illegal
3 drug;

4 H. **Stay Away From Alcohol In Public:** Anywhere in public or a place open
5 to public view: (1) drinking or possessing any open container of an alcoholic beverage; (2)
6 knowingly remaining in the presence of anyone possessing an open container of an alcoholic
7 beverage in public; (3) knowingly remaining in the presence of an open container of an alcoholic
8 beverage in public; or (4) being drunk in public;

9 I. **No Burglary Tools:** Possessing channel lock pliers, picks, wire cutters,
10 dent pullers, sling shots, steel shots, shaved keys, porcelain casing, spark plugs, rocks, "slim
11 jims," and other devices capable of being used to break into locked vehicles without a legitimate
12 purpose;

13 J. **No Acting as a Lookout/Providing Refuge:** Acting as a lookout by
14 signaling to, whistling, yelling, or using other means to do so, or soliciting, encouraging or
15 employing another to do so; or hiding someone who is evading a law enforcement officer;

16 K. **No Gang Hand Signs:** Using words, phrases, physical gestures, or
17 symbols, commonly known as hand signs or engaging in other forms of communication which
18 describe or refer to the gang known as Westcoast Crip, such as: using the four fingers to form a
19 "W" by crossing the two middle fingers over each other forming a "W" and the "C" is depicted
20 by using the index finger and the thumb;

21 L. **No Gang Clothing:** Wearing clothing which bears the name, symbol or
22 letters of the gang known as "Westcoast Crip," "Westcoast," "Coast," "WCC," "WC," "W," "C,"
23 or subsets such as "30," "3," "0," "YBB," or "YLC," or wearing blue shoe laces, bandanas, belt
24 buckles, rubber bands in hair, or baseball caps;

25 M. **No Intimidation:** In any manner confronting, intimidating, annoying,
26 harassing, challenging, provoking, assaulting and/or battering, or threatening the peace or safety
27 of any residents or patrons or visitors to *Target Area I and Target Area II*, including but not
28 limited to the use of vulgar or abusive language, whether (1) in retribution for any past complaint

1 or to prevent a future complaint about Defendants' gang and nuisance activities, including
2 complaints to law enforcement officers, or (2) any other purpose;

3 N. **No Littering:** Littering in any public place or place open to public view;

4 O. **No Loud and Disturbing Noise:** Making, causing, or encouraging others
5 to make loud noise of any kind including, but not limited to, yelling and playing loud music at
6 any time of the day or night, or participating in boisterous parties;

7 P. **No Public Congregating:** Congregating in any public place or in any place
8 open to public view with any other person for the purpose of engaging in any conduct prohibited
9 by this injunction or any criminal statute;

10 Q. **Juvenile Curfew:** If under the age of eighteen (18), being in a public
11 place between the hours of 10:00 p.m. on any day, and 6:00 a.m. of the following day, unless: (1)
12 accompanied by a parent, legal guardian, other adult having care and custody of that minor, or by
13 a spouse eighteen years of age or older; (2) performing an emergency errand directed by a parent
14 or legal guardian, or other adult having care and custody of that minor or by a spouse eighteen
15 years of age or older; (3) returning directly home from a public meeting, or a place of public
16 entertainment, such as a movie, play, sporting event, dance or school; or (4) actively engaged in
17 some business, trade, profession or occupation which requires such presence;

18 R. **Education, Employment or Employment Training:** Not retaining and
19 maintaining employment in a lawful occupation and/or enroll as a full-time or part-time student in
20 an educational institution or job training program within 90 days of the date of service of the
21 Injunction, if not already employed full-time or part-time and attending an educational institution
22 or job training program;

23 S. **Prohibited Target Locations:** Being in the common areas, on the
24 sidewalks and in the streets around any of the *Prohibited Target Locations* properties located in
25 *Target Area I* at 1) 3100-3200 block of Clay Avenue; 2) 3100-3200 block of L Street specifically
26 including the residence at 3147 L Street ; 3) Mullens Market at 3011 Imperial Avenue including a
27 300 foot radius from the middle of the Intersection of Imperial Avenue and 30th Street; 4) Island
28 Street Park located at 3020 Island, also known as Blue Baby Park; 5) J Street Park located at 3291

1 J Street, also known as McLarens Park; 6) 32nd Street Trolley Platform at 3200 Commercial
2 Avenue including the steps leading from the platform to the 3200 block of Imperial Avenue and
3 including a 350 foot radius from the center of the intersection of 32nd Street and Commercial
4 Avenue; 7) Memorial Recreation Center and Park located at 2902 Marcy Avenue, the park is
5 bordered by 500-800 South 30th Street to the east, 2800-2900 Ocean View Boulevard to the north,
6 500-800 South 28th Street to the west and 2800 block of Logan Avenue to 29th Street up to March
7 and to 30th Street to the south; 8) 3500-3600 J Street, specifically including the residence at 3530
8 J Street and the Palisade Apartments and parking areas; 9) Teralta Neighborhood Park located at
9 4100 Central Avenue bordered by 4100 block of Central Avenue on the east, 4000 block of
10 Orange Avenue to the north, 4100 block of 40th Street to the west and Polk Avenue to the south;
11 unless (a) a lawful owner or tenant, (b) actively engaged in some legitimate business, trade,
12 profession, or occupation which requires such presence, or (c) a legitimate emergency situation so
13 requires;(d) currently and actively using public transportation in a lawful manner;

14 T. **Prohibited Target Locations:** Being in the common areas, on the
15 sidewalks and in the streets around any of the *Prohibited Target Locations* properties located in
16 *Target Area II* at: 1) 845 and 849 Raven Street residents including a 300 foot radius from 849
17 Raven Street; 2) Oscar's Market at 4210 Market Street; 3) 821 45th Street including a 300 foot
18 radius from 821 45th Street; 4) "Sundance Market" at 4689 Market Street including a 300 foot
19 radius from 4689 Market Street; 5) 4600 block Hartley including a 300 foot radius from 4596
20 Hartley; 6) Harbor View Apartment Complex located at 404 47th Street; 7) 47th Street Trolley
21 Station platform at 350 47th Street, including a 300 foot radius from the Trolley Platform; 8)
22 American Legion Post #310" at 465 47th Street including a 300 foot radius from 465 47th Street;
23 9) Intersection of Uvas Street and Aurora Street including a 300 food radius from the center of the
24 intersection; 10) Gompers Charter School at 1005 47th Street and Gompers Neighborhood Park
25 located at 4926 Hilltop Drive, bordered by 900 Carolina Street on the east, 4800 Hilltop Drive to
26 the south and 1000 block of 47th Street to the west and Highway 94 to the north; 11) Euclid
27 Avenue Trolley Station and Bus transfer stops at 450 Euclid Avenue including a 300 foot radius
28 from the trolley platform; unless (a) a lawful owner or tenant, (b) actively engaged in some

1 legitimate business, trade, profession, or occupation which requires such presence, (c) a
2 legitimate emergency situation so requires; or (d) currently and actively using public
3 transportation in a lawful manner;

4 U. *In order to maintain their conduct in compliance with all laws and statutes*
5 *relating to public nuisance, the Defendants are ordered to immediately perform the following*
6 *acts:*

7 If not already employed full-time or if part-time and attending an educational
8 institution or job training program, retain and maintain employment in a lawful occupation and/or
9 enrolled as a full- time or part-time student in an educational institution or job training program
10 within ninety days of the date of service of this judgment.

11 V. Jurisdiction is retained for the purpose of enabling any of the parties to this Final
12 Judgment to apply to this Court at any time for such order or directions that may be necessary or
13 appropriate for the construction, operation or modification of the Final Judgment, or for the
14 enforcement or compliance therewith.

15 Dated: MAR 22 2007

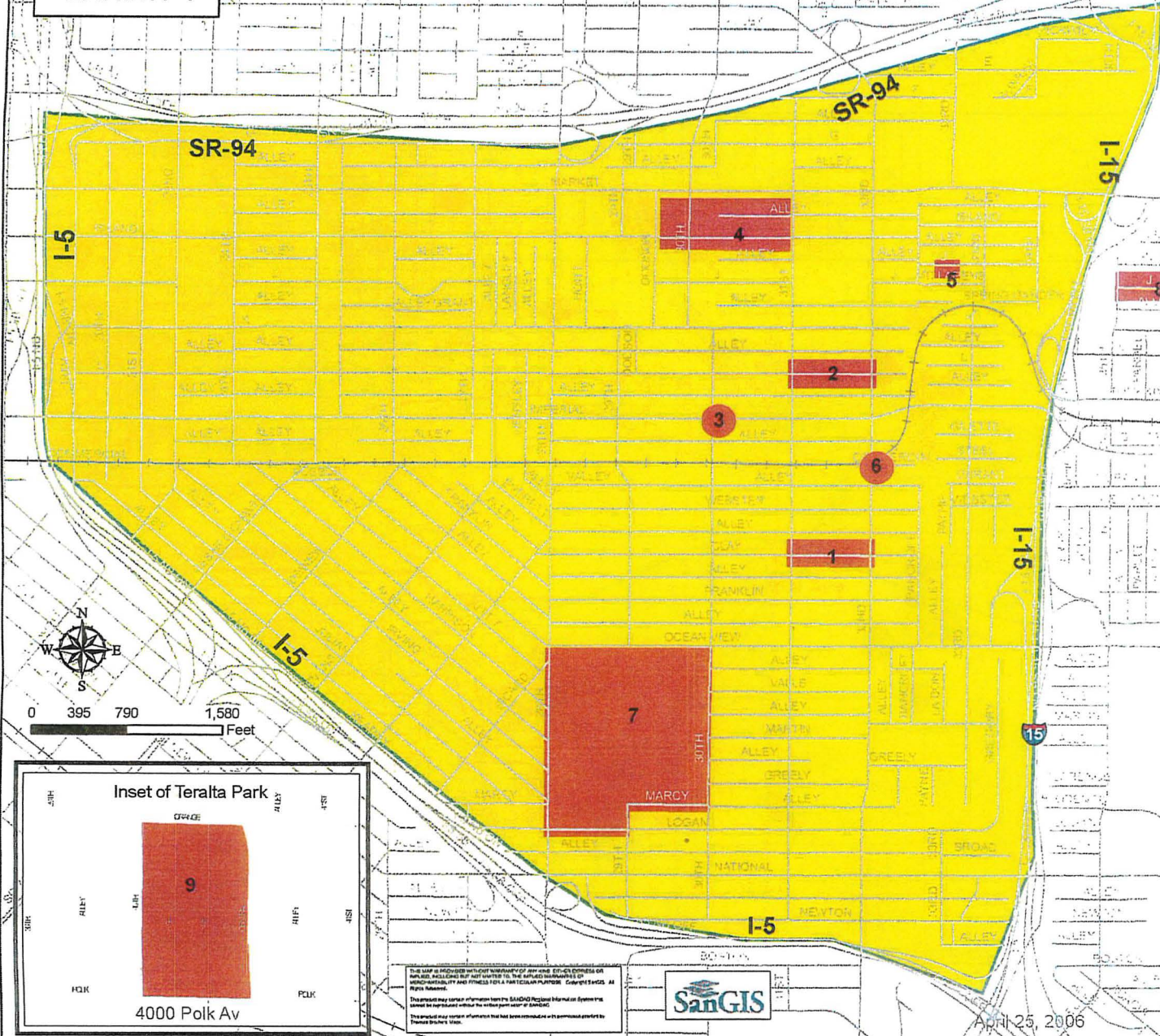
PATRICIA YIM COWETT
JUDGE OF THE SUPERIOR COURT

16
17
18
19
20
21
22
23
24
25
26
27
28


Target Area I for Westcoast Crip Defendants

EXHIBIT 1

MAP A



Legend	
WCC Prohibited Target Locations (Including parking lots, common areas, sidewalks and both sides of the streets)	
1	3100 - 3200 block of Clay
2	3145 L & 3147 L Street Including 3100-3200 L Street
3	Mullins Market 3011 Imperial Avenue Including a 300 foot radius from intersection of Imperial Avenue and 30th Street
4	Island Street Park 3020 Island Avenue AKA Blue Baby Park
5	J Street Park 3291 J Street AKA McLarens Park
6	32nd Street Trolley Platform including the steps leading from the platform to 3200 block of Imperial Avenue, and a 350 foot radius from intersection of 32nd Street and Commercial Avenue
7	Memorial Recreation Center and Park 2902 Marcy Street Boundaries: 500-800 S. 30th Street to the east, 2800-2900 Oceanview Bl to the north, 500-800 S. 28th Street to the west and 2800 block of Logan Avenue to 29th Street up to Marcy and to 30th Street to the south
8	3530 J Street Including 3500-3600 J Street
9	Teralta Neighborhood Park Boundaries: 4100 block Central Av to the east, 4000 block Orange Av to the north, 4100 block 41st St to the west and 4000 block Polk Av to the south
---	Trolley Tracks
●	WCC Prohibited Target Locations
■	WCC Injunction Area I



This map is provided as a reference only and does not constitute a warranty of accuracy. The user assumes all responsibility for any use of this information. Copyright © 2006 SanGIS. All rights reserved.



April 25, 2006

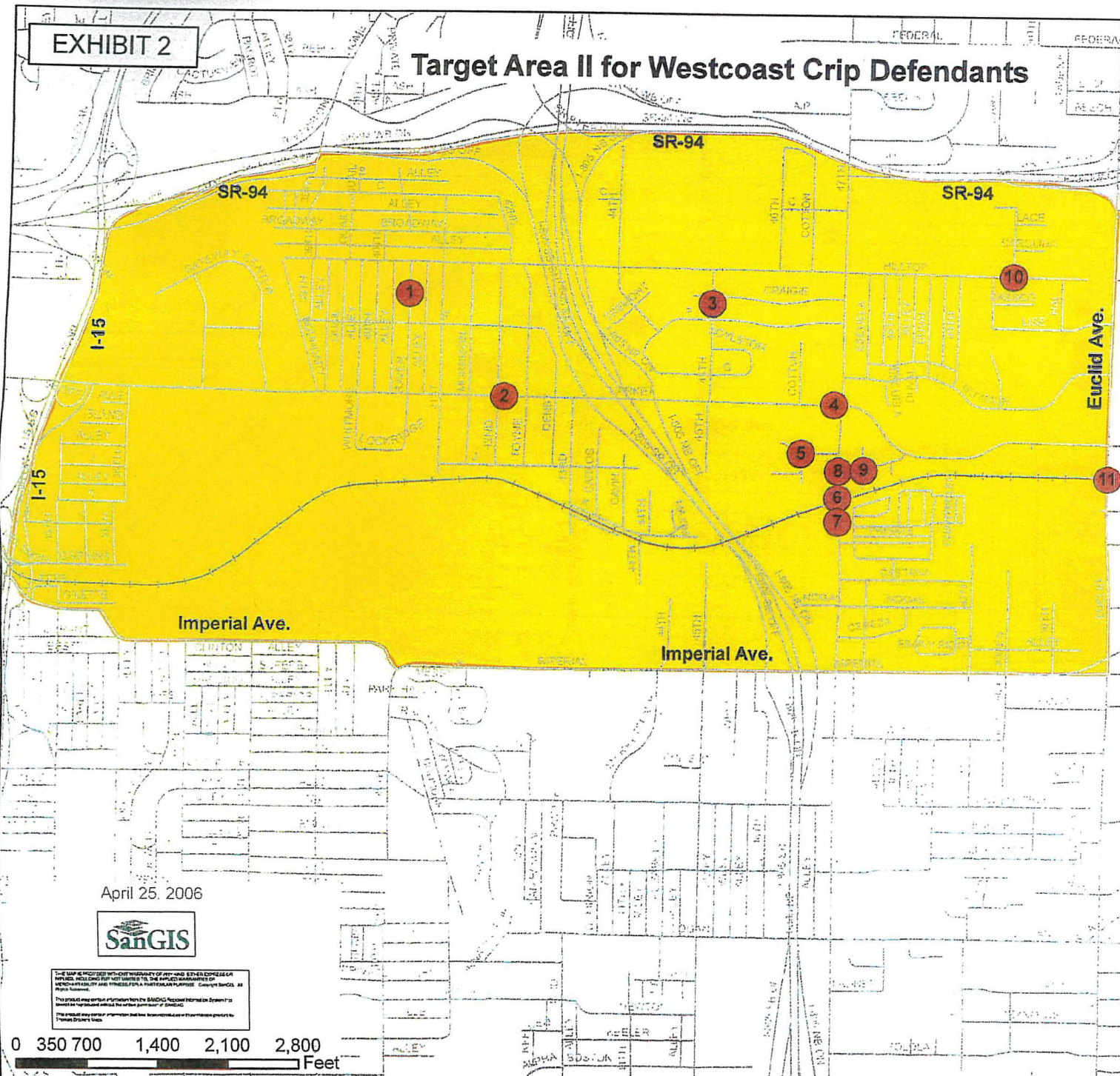
Target Area II for Westcoast Crip Defendants

Legend

WCC Prohibited Target II Locations

(Including parking lots, common areas, sidewalks and both sides of the streets)

- 845 & 849 Raven Street
- 1 Including a 300 foot radius from 849 Raven Street
- 2 Oscars Market
4210 Market Street
- 821 45th Street
- 3 Including a 300 foot radius from 821 45th Street
- Sundance Market
4689 Market Street
- 4 Including a 300 foot radius from 4689 Market Street
- 4596 Hartley Street
- 5 Including a 300 foot radius from 4596 Hartley Street
- 6 Harborview Apartment Complex
404 47th Street
- 47th Street Trolley Platform
- 7 Including a 350 foot radius from the trolley platform
- American Legion Post #310
465 47th Street
- 8 Including a 300 foot radius from 465 47th Street
- Intersection of Uvas Street & Aurora Street including a 300 foot radius from the center of the intersection
- 9
- Gompers Charter School at 1005 47th Street and Gompers Neighborhood Park at 4926 Hilltop Drive
- 10 Boundaries: 900 Carolina St to the east, 4800 block of Hilltop to the south, 1000 47th Street to the west and I-94 to the north.
- Euclid Avenue Trolley Station & Bus Transfer Stops at 450 Euclid Avenue
- 11 Including a 300 foot radius from the trolley platform
- Trolley Tracks
- WCC Prohibited Target Locations
- WCC Injunction Area II




April 25, 2006



THIS MAP IS PROVIDED WITH-OUT WARRANTY OF ANY KIND. EITHER EXPRESS OR IMPLIED. INCLUDING BUT NOT LIMITED TO, THE IMPLIED WARRANTIES OF MERCHANTABILITY AND FITNESS FOR A PARTICULAR PURPOSE. CONTACT SANGIS AT 408-253-1111 FOR MORE INFORMATION.

This product may contain information from the SANDAG Regional Information System. It should be updated and verified for the current jurisdiction of SANDAG.

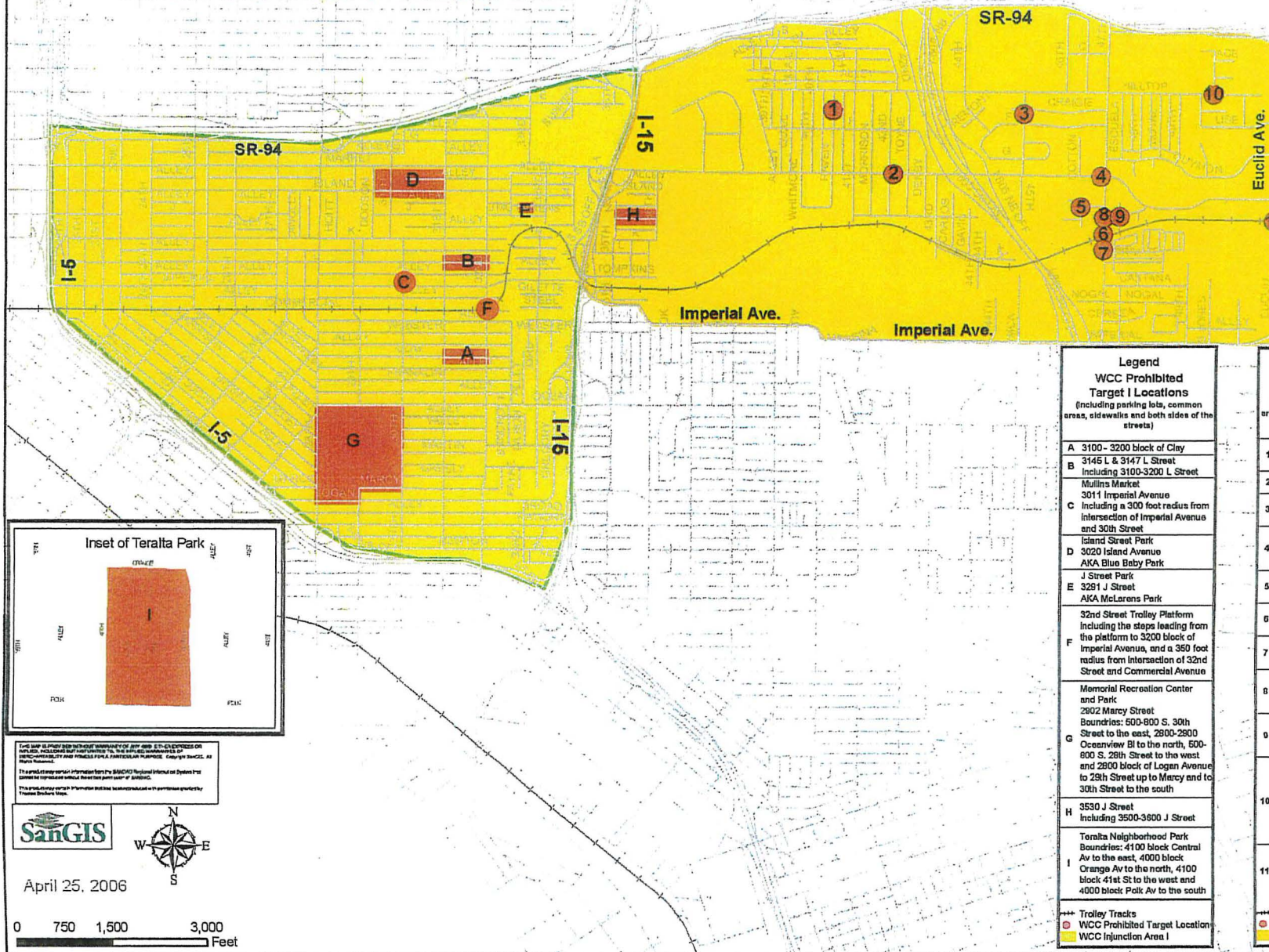
The product may contain information that has been reproduced or transmitted in electronic form without permission.



Target Areas I and II for Westcoast Crip Defendants


EXHIBIT 3

MAP C



Legend	
WCC Prohibited Target I Locations (including parking lots, common areas, sidewalks and both sides of the streets)	
A	3100 - 3200 block of Clay
B	3145 L & 3147 L Street Including 3100-3200 L Street
Mullins Market	
C	3011 Imperial Avenue Including a 300 foot radius from intersection of Imperial Avenue and 30th Street
D	Island Street Park AKA Blue Baby Park
E	J Street Park 3281 J Street AKA McLarens Park
F	32nd Street Trolley Platform Including the steps leading from the platform to 3200 block of Imperial Avenue, and a 350 foot radius from intersection of 32nd Street and Commercial Avenue
Memorial Recreation Center and Park	
G	2802 Marcy Street Boundaries: 500-800 S. 30th Street to the east, 2800-2800 Oceanview St to the north, 500-800 S. 28th Street to the west and 2800 block of Logen Avenue to 29th Street up to Marcy and to 30th Street to the south
H	3530 J Street Including 3500-3600 J Street
Teralta Neighborhood Park	
I	Boundaries: 4100 block Central Av to the east, 4000 block Orange Av to the north, 4100 block 41st St to the west and 4000 block Peik Av to the south
---	Trolley Tracks
●	WCC Prohibited Target Location
■	WCC Injunction Area I

Legend	
WCC Prohibited Target II Locations (including parking lots, common areas, sidewalks and both sides of the streets)	
●	845 & 849 Raven Street 1 Including a 300 foot radius from 849 Raven Street
●	Oscars Market 2 4210 Market Street
●	3 621 45th Street Including a 300 foot radius from 621 45th Street
●	4 Sundance Market 4689 Market Street Including a 300 foot radius from 4689 Market Street
●	5 4596 Hartley Street Including a 300 foot radius from 4596 Hartley Street
●	6 Harborview Apartment Complex 404 47th Street
●	7 Including a 350 foot radius from the trolley platform American Legion Post #310
●	8 465 47th Street Including a 300 foot radius from 465 47th Street
●	9 Intersection of Luvus Street & Aurora Street including a 300 foot radius from the center of the intersection
●	10 Gempers Charter School at 1005 47th Street and Gempers Neighborhood Park at 4526 Hilltop Drive
●	11 Boundaries: 900 Carolina St to the east, 4800 block of Hilltop to the south, 1000 47th Street to the west and I-94 to the north. Euclid Avenue Trolley Station & Bus Transfer Stops at 450 Euclid Avenue including a 300 foot radius from the trolley platform
---	Trolley Tracks
●	WCC Prohibited Target Location
■	WCC Injunction Area II



SanGIS
April 25, 2006

