

APPENDIX G

- Forecast Model Plots

REVISED - BARRIO LOGAN 2030-ADOPTED COMM. ADT PLOT (KSF)

BARRIO LOGAN

SANDAG Series 11

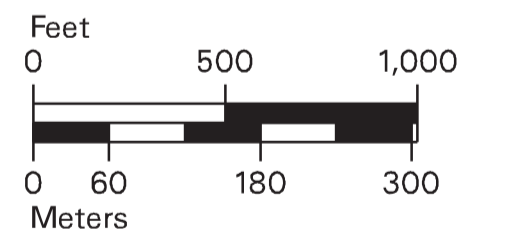
2030 NETWORK

Legend

-  Freeway
-  Prime
-  Major
-  Collector
-  Local Collector
-  Rural Collector
-  Rural Light Collector
-  Local
-  Ramp

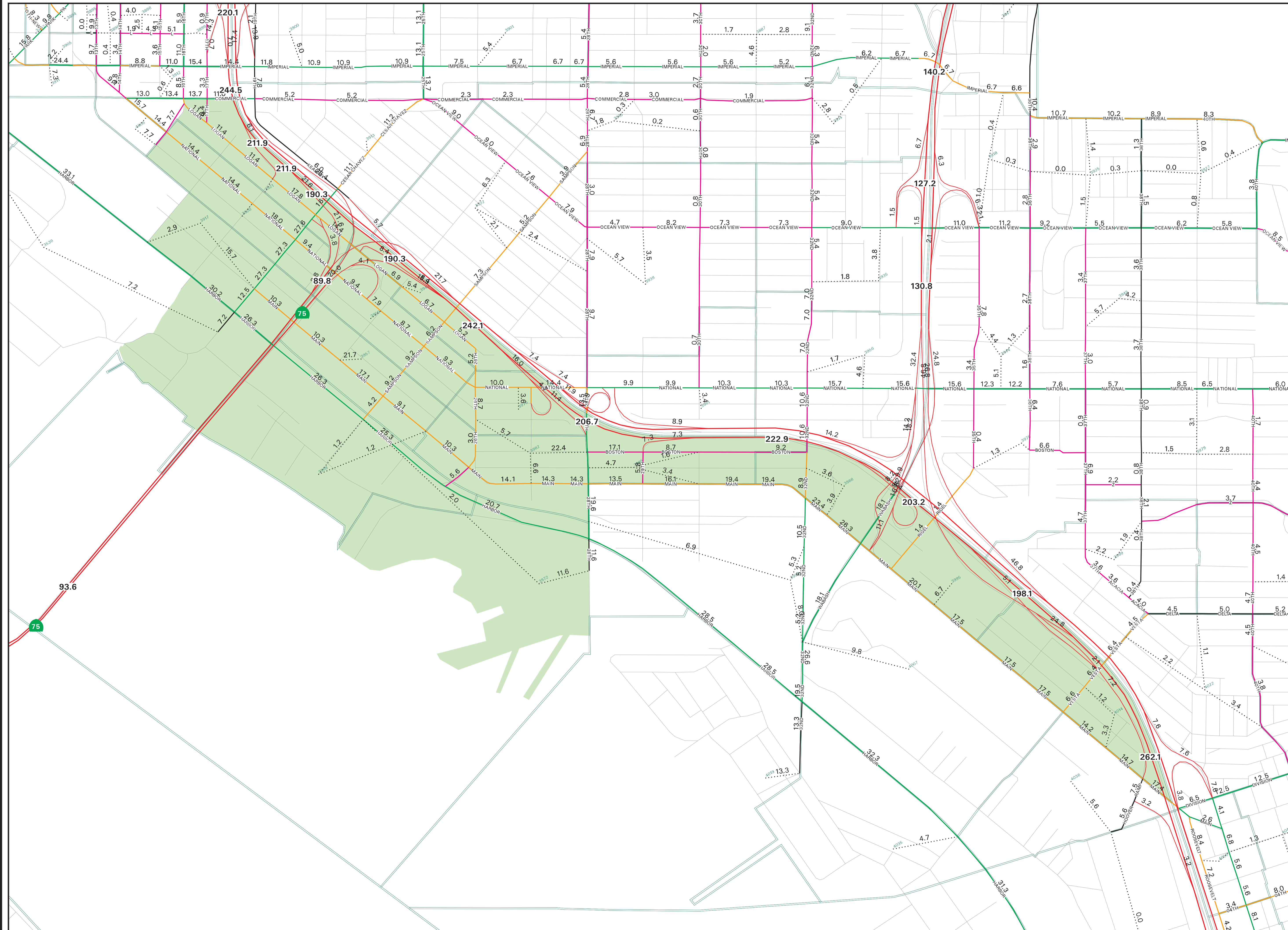
Unadjusted Volumes (1000s)

#

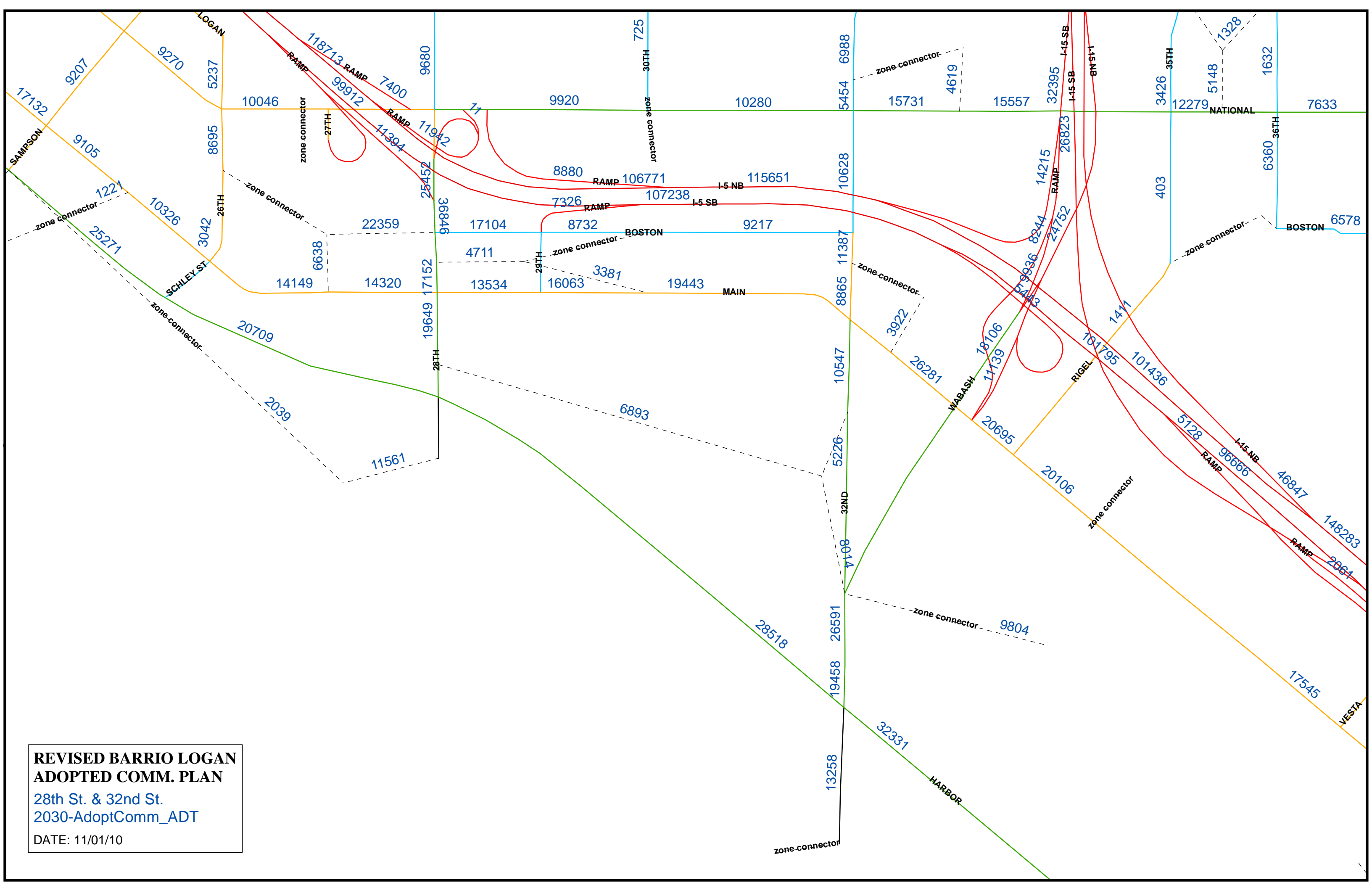


November 1, 2010

The information contained on this map pertains to this project. Interpretation of the information should be made by someone appropriately qualified. The use of the City's traffic model should not be interpreted as an approval of the project. This map may also contain information from SANDAG and/or SANDAG.



**REVISED BARRIO LOGAN
ADOPTED COMM. PLAN**
28th St. & 32nd St.
2030-AdoptComm_ADT
DATE: 11/01/10












REVISED - BARRIO LOGAN 2030-ALT(1) ADT PLOT (KSF)

BARRIO LOGAN

SANDAG Series 11

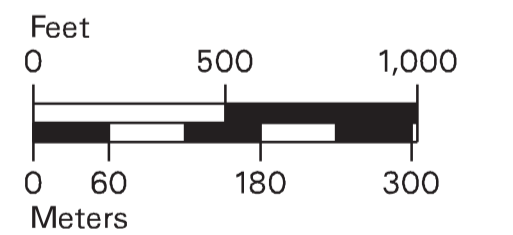
2030 NETWORK

Legend

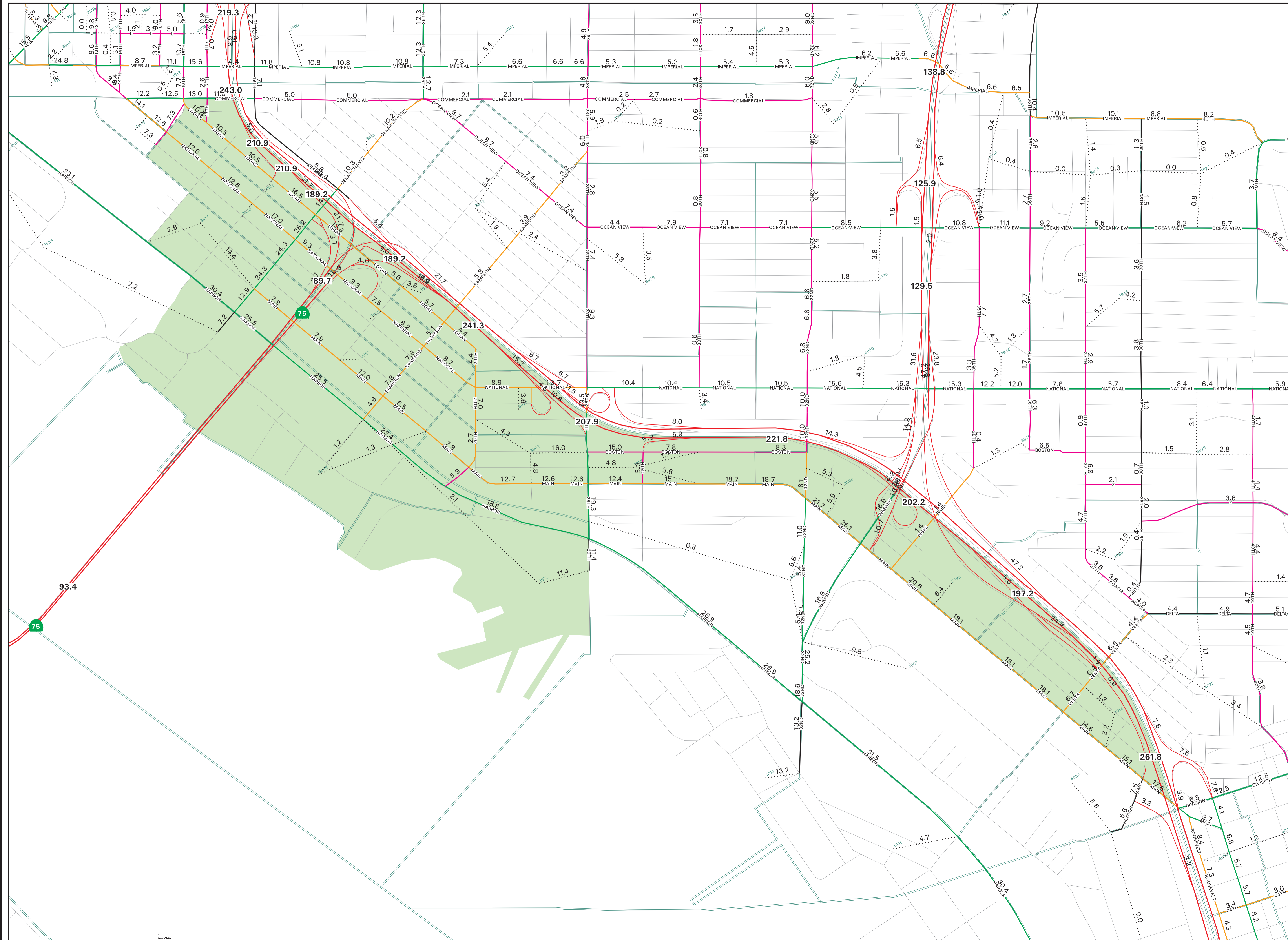
-  Freeway
-  Prime
-  Major
-  Collector
-  Local Collector
-  Rural Collector
-  Rural Light Collector
-  Local
-  Ramp

Unadjusted Volumes (1000s)

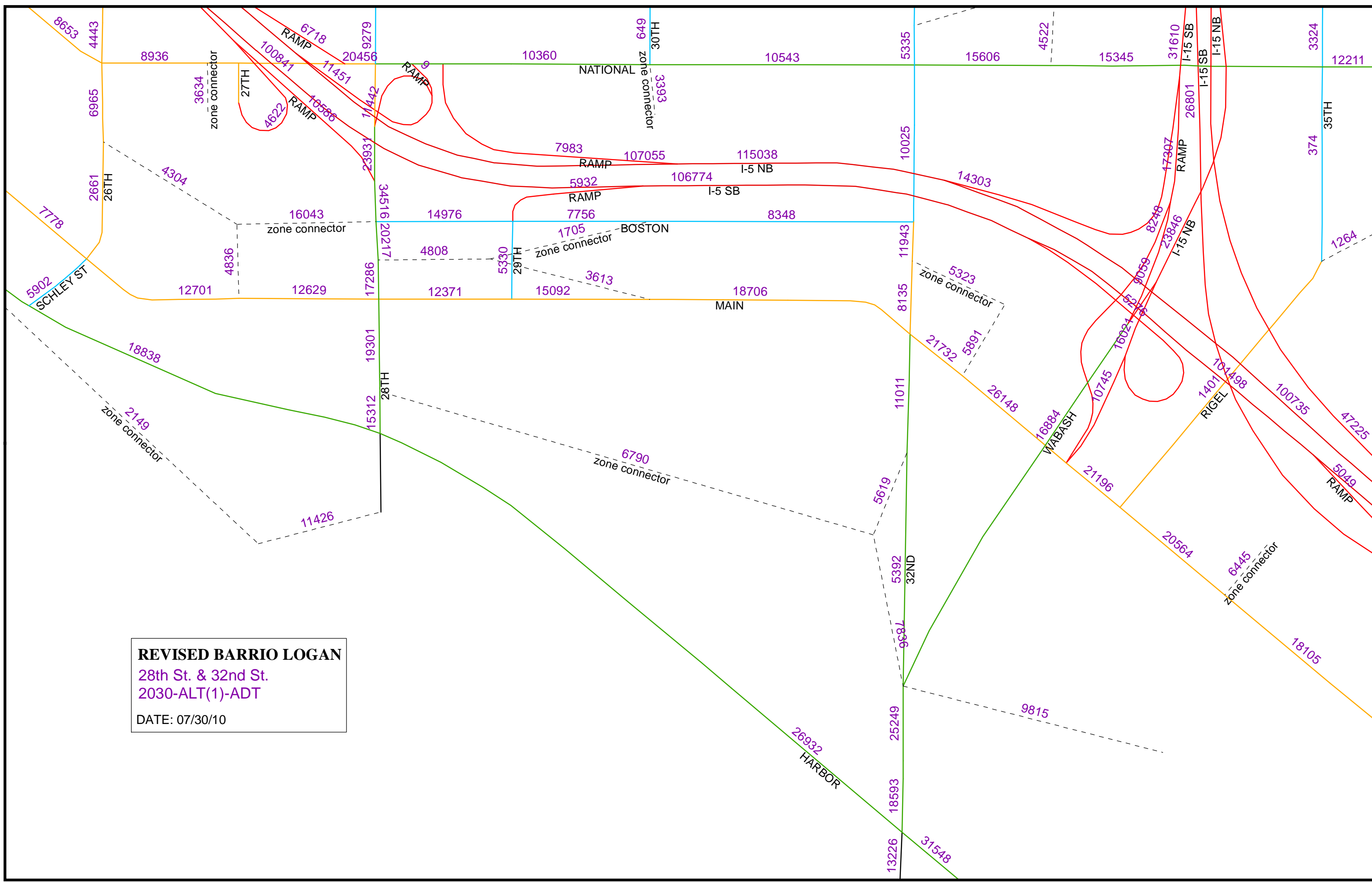
#



July 30, 2010



REVISED BARRIO LOGAN
28th St. & 32nd St.
2030-ALT(1)-ADT
DATE: 07/30/10



REVISED - BARRIO LOGAN 2030-ALT(2) ADT PLOT (KSF)

BARRIO LOGAN

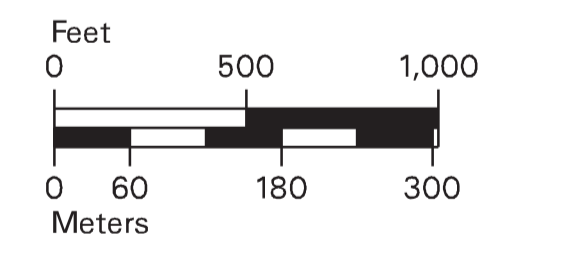
SANDAG Series 11

2030 NETWORK

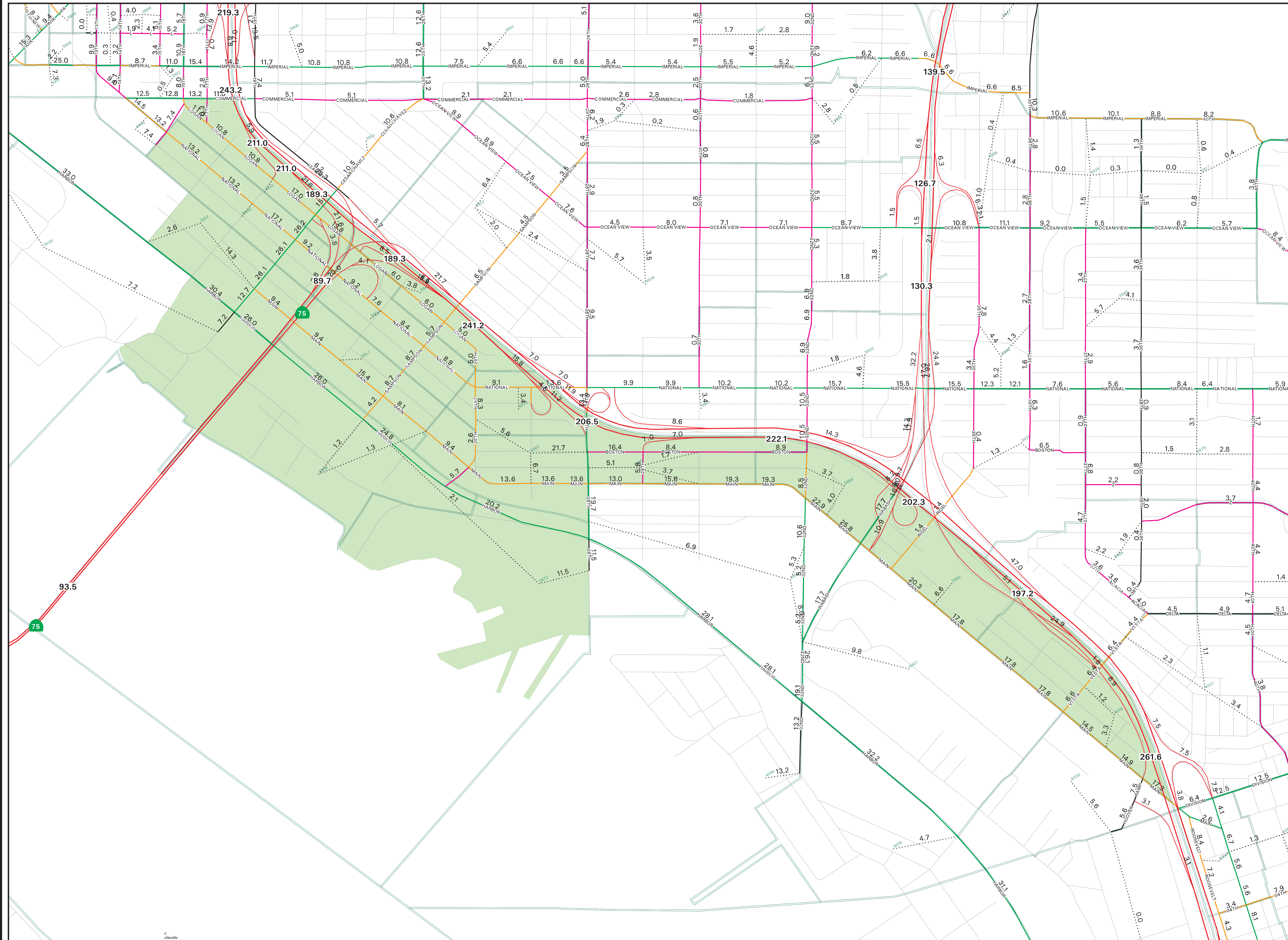
Legend

-  Freeway
-  Prime
-  Major
-  Collector
-  Local Collector
-  Rural Collector
-  Rural Light Collector
-  Local
-  Ramp

Unadjusted Volumes (1000s)
#



August 2, 2010



REVISED BARRIO LOGAN
28th St. & 32nd St.
2030-ALT(2)-ADT
DATE: 08/03/10

